

Alcoa 585 insert "Picard Person"
insert "the part of the person"

1885.

(SECOND SESSION.)

NEW SOUTH WALES.

VOTES

AND

PROCEEDINGS

OF THE

LEGISLATIVE ASSEMBLY

DURING THE SECOND SESSION

OF

1885,

WITH THE VARIOUS DOCUMENTS CONNECTED THEREWITH.

IN THREE VOLUMES.

VOL. III.

SYDNEY:

THOMAS RICHARDS, GOVERNMENT PRINTER, PHILLIP-STREET.

1885.

1885.

LEGISLATIVE ASSEMBLY.
NEW SOUTH WALES.

VOTES AND PROCEEDINGS.

SECOND SESSION 1885.

IN THREE VOLUMES.

TABLE OF CONTENTS.

VOL. III.

Title-page.

Table of Contents.

Index.

STATISTICS—

	PAGE.
Statistical Register for 1884	1

MINES DEPARTMENT—

Report of Department for 1884	377
--------------------------------------	-----

Stock and Brands Branch—Report for 1884	547
--	-----

1885.

(SECOND SESSION.)

LEGISLATIVE ASSEMBLY.
NEW SOUTH WALES.

INDEX

TO THE

VOTES AND PROCEEDINGS

AND

PAPERS LAID UPON THE TABLE

DURING THE SECOND SESSION OF

1885.

THREE VOLUMES.

REFERENCES TO THE VOTES AND PROCEEDINGS—VOL. I, SECOND SESSION 1885.	PAPERS.	
	VOL.	PAGE.
A		
ABORIGINES:— Report of Board, laid on Table, 2.....	2	605
ACCOUNTS, PUBLIC (See "FINANCE.")		
ADDISON, MR., S.M. (See "ADMINISTRATION OF JUSTICE.")		
ADDRESS:— IN REPLY TO GOVERNOR'S OPENING SPEECH:— Select Committee appointed to prepare, 7; brought up, read by Clerk, adoption moved, and amendment moved (<i>Mr. Burns</i>), and debate adjourned, 7; resumed, 12, 18, 24, 29, 33, 36; Order of the Day postponed, 41; amendment negatived, and adoption carried, 46; presented to Governor, and Speaker reports answer, 49.		
ADDRESSES AND ORDERS:— Alphabetical Registers of	1	107
ADJOURNMENT:— OF DEBATE:— Motion made for, and passed; Ordered to take precedence, 7, 13, 18, 24, 29, 33, 36, 78. Motion made for, and negatived, 81. Motion made for, and withdrawn, 4, 36. OF THE HOUSE:— Motion made for, and passed, 41, 81. Motion made for, and negatived, 35, 41, 63, 72 (?), 80. Special, 36.		
ADMINISTRATION OF JUSTICE:— CAPITAL CONVICTION OF THOMAS WILLIAMS, <i>alias</i> JOHNS:— Minutes of Executive Council respecting, laid on Table, 23; minutes of Executive Council <i>re</i> the capital conviction of Andrew G. Scott, Thomas Rogan, Thomas Williams (<i>Johns</i>), and Graham Bennett, for the murder of Policeman E. M. W. Bowen, laid on Table, <i>in substitution</i> , 33	1	223
DISTRICT COURTS ACT OF 1858:— Returns under the 103rd section, laid on Table, 28	1	117
MR. W. L. VARDY, SOLICITOR.—MR. ADDISON:— Motion made (<i>Mr. Burdekin</i>) for copies of depositions in case of Mrs. Ann Page, and correspondence respecting complaints against Mr. Addison, S.M., and negatived, 54.		
CONVICTIONS AT CITY AND SUBURBAN POLICE COURTS:— Motion made (<i>Mr. Fremlin</i>) for a return of, as to weights and measures, and nuisances, 55.		

REFERENCES TO THE VOTES AND PROCEEDINGS—VOL. I, SECOND SESSION 1885.	PAPERS.	
	VOL.	PAGE.
A		
ADMINISTRATION OF JUSTICE— <i>continued</i> .		
COMMISSION OF THE PEACE :—		
Motion made (<i>Mr. W. J. Fergusson</i>) for a return giving list of members of, 56.		
DISTRICT COURT JUDGE WILKINSON :—		
Motion made (<i>Mr. Levien</i>) for copies of correspondence respecting conduct of, at Campbelltown District Court, 71.		
MR. LUCAS, LATE CHIEF CLERK IN THE WATER POLICE COURT :—		
Motion made (<i>Mr. McElhone</i>) for copies of correspondence respecting dismissal of, 77.		
AGRICULTURE (See "LIVE STOCK AND AGRICULTURE.")		
AMOS BROTHERS (See "RAILWAYS.")		
ARDILL, MR. JOHN ROCHE :—		
Petition from, that Laud Agent at Molong had improperly refused to receive applications and had given him into custody, presented, 62		
	2	413
ARGYLE (See "ELECTORAL.")		
ARMIDALE LAND OFFICE (See "CROWN LANDS.")		
ARMSTRONG, CAPTAIN :—		
Petition praying that justice may be done him for dismissal from the Public Service, presented, 70.		
	2	415
ARTILLERY :—		
PERMANENT FORCE :—		
Motion made (<i>Mr. McCulloch</i>) for copies of correspondence respecting the filling up of the vacant captaincy, or appointment of another captain, 63.		
SERGEANT BEHAN, LATE OF PERMANENT :—		
Motion made (<i>Mr. Abigail</i>) for copies of correspondence respecting discharge of, 77.		
ASHFIELD CHURCH OF ENGLAND SCHOOL BILL :—		
Petition presented (<i>Mr. Hammond</i>) for leave to bring in, 12; leave given, 57; presented and read 1 ^o , 63; referred to Select Committee, 71; report brought up, 81.....		
	2	777
ASSEMBLY :—		
Opening Speech, 5; Address in Reply, 7; amendment moved (<i>Mr. Burns</i>) debate, 7, 12, 18, 24, 29, 33, 36, 41; amendment negatived and address adopted, 46; Governor's reply to Address in Reply, reported, 49.		
<i>Pro forma</i> Bill read 1 ^o , 5.		
Clerk reads Proclamation Opening Parliament, 1.		
Clerk reads Address in Reply to Governor's Opening Speech, 7.		
Clerk reads Deputy Speaker's Commission, 61.		
Clerk swears Members of Committee of Elections and Qualifications, 28, 33, 35.		
Clerk reads Petitions, 35 (2), 46 (2), 72.		
Clerk reads extract from letter in <i>Sydney Morning Herald</i> , signed "Henry Parkes," 3.		
Clerk authorized to produce Records in Courts of Law, 2.		
Clerk authorized to return Records to Government Department, 56.		
Clerk reads Deputy Speaker's Commission, 67.		
Speaker reports issue and return of writ, 1 (3), 31, 65.		
Speaker reports resignation of a Member, 1, 2.		
Speaker reports death of a Member, 1.		
Speaker informs House that Clerk had been summoned to produce records in Courts of Law, 2.		
Speaker lays papers on the Table, 2, 11.		
	1	227, 387
Speaker's ruling, 3.		
Speaker reads Governor's Opening Speech, 5.		
Speaker reports Governor's Answer to Address in Reply, 49.		
Speaker lays on Table warrant appointing Elections and Qualifications Committee, 8; reports maturity, 28.		
Mr. Cameron elected Chairman of Committees, 51; proposed amendment in favour of Mr. Slattery negatived, 51.		
Deputy Speaker's Commission, 61.		
Order of the Day set down to take precedence of other business, 7, 13, 18, 24, 29, 33, 36, 78.		
Members sworn, 1 (2), 31, 72.		
Usher of Black Rod delivers Message from Governor, 2.		
Sessional Orders passed, 52 (1), 53 (8), 54 (2).		
Special adjournment, 36.		
Sittings after midnight, 4, 81.		
Privilege—Statements made by Sir Henry Parkes, 3, 4.		
Privilege—Seats of Messrs. Murray, Lyne, and Targett, 10.		
Privilege—Mr. Melville, 23, 33.		
No Tellers on Division, 10.		
Postponement of Government Business, to follow after General Business, 77.		
Interruption to proceedings to admit a new Member, 72.		
Standing Orders suspended, 54.		
Motion made (<i>Mr. Garvan</i>) that House disapproves of the position of Secretary for Public Works being held by Mr. Wright, of the firm of Wright, Heaton, & Co., 77; debate adjourned, 78; debate resumed, 81; motion for adjournment of debate negatived, 81; original question put and negatived, 81.		
Votes and Proceedings, No. 1 to 15		
	1	1
Proclamation proroguing Parliament		
	1	83
Proclamation dissolving Parliament		
	1	85
Business undisposed of at the close of the Session		
	1	87
Attendances of Members in Divisions and Counts-out during the Session		
	1	93
Business of the Session		
	1	95
Weekly Abstracts of Petitions received, No. 1 to 4		
	1	97
Alphabetical Registers of Bills		
	1	105
Alphabetical Registers of Addresses and Orders		
	1	107
Standing and Select Committees appointed during the Session		
	1	111
ASSOCIATED BANKS (See "GOVERNMENT BANKING BUSINESS.")		
ASYLUMS :—		
GOVERNMENT, FOR THE INFIRM AND DESTITUTE :—		
Report for 1884, laid on Table, 77		
	2	611
AUSTRALIAN CONTINGENT FOR THE SOUDAN :—		
Correspondence respecting the further employment of, in India or elsewhere, laid on Table, 2		
	2	623
Correspondence respecting the return of, laid on Table, 2		
	2	619
AUSTRALIAN MILITARY CONTINGENT BILL :—		
Assent to Bill of last Session reported, 2.		

REFERENCES TO THE VOTES AND PROCEEDINGS—VOL. I, SECOND SESSION 1885.	PAPERS.	
	VOL.	PAGE.
B		
BALLOT:— For Select Committee, 114.		
BALLOTING FOR SELECT COMMITTEES:— Sessional Order passed, 53.		
BALANCES (See "FINANCE.")		
BALMAIN TRAMWAY BILL:— Petition presented (<i>Mr. Young</i>) for leave to bring in, 17; leave given, presented, and read 1 ^o , 57; referred to Select Committee, 63; report brought up, 80.....	2	771
BANKING BUSINESS (See "GOVERNMENT.")		
BANK LIABILITIES AND ASSETS:— For Quarters ended 31st March and 30th June, 1885, laid on Table, 3.....	1	393
Do 30th September, 1883, do	1	395
BARKER'S ESTATE BILL:— Petition presented (<i>Mr. McLaughlin</i>) for leave to bring in, 12; leave given, and read 1 ^o , 57; referred to Select Committee, 71; report brought up, 78.....	2	765
BEER (See "SPIRITS, WINE, and BEER.")		
BEHAN, SERGEANT (See "ARTILLERY.")		
BENNETT, GRAHAM (See "ADMINISTRATION OF JUSTICE.")		
BERREMBED (See "CROWN LANDS.")		
BILLS:— Alphabetical Registers of	1	105
BLACK ROD:— Usher of, Delivers Message from His Excellency the Governor, 2.		
BLUE BOOK:— For 1884, laid on Table, 2.....	2	783
BOARD'S SETTLEMENT BILL:— Petition presented (<i>Mr. Withers</i>) for leave to bring in, 22; leave given, and read 1 ^o , 56; referred to Select Committee, 71.		
BOMBALA STEAM CARRYING COMPANY:— Petition from residents of Bombala District, against the running of steam motors on the public roads, presented, 46.....	2	1105
BORENORE (See "RAILWAYS.")		
BOWENFELS COAL-MINING AND COPPER-SMELTING COMPANY'S RAILWAY (SALE AND VESTING) BILL:— Petition presented (<i>Mr. Targett</i>) for leave to bring in, 33; leave given, 71.		
BRIDGES:— INQUIRY COMMISSION:— Report of, laid on Table, 3.....	2	235
Motion made (<i>Mr. Suttor</i>) for copies of correspondence respecting appointment and cost of, 58.		
IRON COVE:— Motion made (<i>Mr. Garrard</i>) that a swing opening be provided for, and withdrawn, 72.		
BUSINESS DAYS:— Sessional Order, passed, 52.		
BUSINESS OF THE HOUSE:— Sessional Order passed, 52.		
BUSINESS OF THE SESSION:— Return of.....	1	95
BUSINESS UNDISPOSED OF AT THE CLOSE OF THE SESSION:— Return of.....	1	87
BY-LAWS:— LAID ON TABLE. Free Public Library, Wilcannia, 3		745
Sydney Hospital, 2		615
Public Vehicles Regulation Act, 2		741
Newcastle Paving and Public Vehicles Regulation Act, 2		743
NUISANCES PREVENTION ACT:— Wentworth, 3		735
Glen Innes, 23.....		739
Lismore, 3		733
Balranald, 3		731
Newtown, 3		729
Newcastle, 3.....		737
Randwick, 3.....		727
MUNICIPALITIES ACT:— Concord, 2	2	683
Nowra, 2		701
Coonamble, 2		713
Cobar, 3 (2)		669, 717
Cootamundra, 3		677
Waverley, 3		707
Randwick, 3.....		709
Morpeth, 3.....		711
Wagga Wagga, 3		705
Blayney, 3		659
Raymond Terrace, 46		719
C		
CAMDEN ELECTORATE BILL:— Motion made (<i>Sir Alexander Stuart</i>) for leave to bring in, presented, and read 1 ^o , 54; Standing Orders suspended, 54; Order of the Day for 2 ^o postponed, 64.		
CAMERON, MR. ANGUS:— Election of, as Chairman of Committees, 51; proposed amendment in favour of <i>Mr. Slattery</i> , negatived, 51.		
Commission to, as Deputy Speaker, 61.		
CANTERBURY (See "ELECTORAL.")		
CENTRAL CUMBERLAND (See "ELECTORAL.")		

REFERENCES TO THE VOTES AND PROCEEDINGS—VOL. I, SECOND SESSION 1885.		PAPERS.	
	VOL.	PAGE.	
C			
CHAIRMAN OF COMMITTEES :— Election of Mr. Angus Cameron, 51; proposed amendment in favour of Mr. Slattery negatived, 51. Commission to, as Deputy Speaker, 61.			
CHRISTIAN CHAPEL LANDS SALE BILL :— Petition presented (<i>Mr. Griffiths</i>) for leave to bring in, 33; leave given, presented, and read 1 ^o , 55; referred to Select Committee, 63.			
CITY EXTENSION (See "RAILWAYS.")			
CIVIL SERVICE :— OFFICERS TEMPORARILY EMPLOYED IN THE PUBLIC SERVICE :— Return (<i>in part</i>) to Order (<i>Session 1883-4</i>), laid on Table, 2	2	403	
MR. SURVEYOR MACHARG :— Petition from Colin Macdonald complaining of conduct of, presented, 23	2	411	
CAPTAIN ARMSTRONG :— Petition from, praying that justice may be done to him, for his dismissal from the Public Service, presented, 70	2	415	
REMOVAL OF MR. CROPPER AS CHAIRMAN OF A LAND BOARD :— Motion made (<i>Mr. McElhone</i>) for copies of correspondence respecting, 73.			
SUSPENSION OF MR. W. A. LESLEY, CLERK IN THE TREASURY :— Motion made (<i>Mr. McElhone</i>) for copies of correspondence respecting, 73.			
MR. LUCAS, LATE CHIEF CLERK IN THE WATER POLICE COURT :— Motion made (<i>Mr. McElhone</i>) for copies of correspondence, respecting dismissal of, 77.			
CLERK OF ASSEMBLY :— Reads Proclamation on opening the Session, 1. Reads Address in Reply to Governor's Opening Speech, 7. Reads Deputy Speaker's Commission, 61. Swears Members of Committee of Elections and Qualifications, 23, 33, 35. Reads Petitions, 35 (?), 46 (?), 72. Authorized to produce records in a Court of Law, 2. Reads Extract from letter published in <i>S. M. Herald</i> , signed "Henry Parkes," 4. Authorized to return records to Government Department, 56.			
COBAR (See "RAILWAYS.")			
COLO VALLEY (See "RAILWAYS.")			
COMMISSION ON RAILWAY BRIDGES (See "RAILWAYS.")			
COMMISSION OF THE PEACE :— Motion made (<i>Mr. W. J. Fergusson</i>) for a list of Members of, with particulars of appointments, 56.			
COMMITTEE OF ELECTIONS AND QUALIFICATIONS (See "ELECTORAL.")			
COMMITTEES (See also "SELECT COMMITTEES") :— Election of Mr. Cameron as Chairman of, 51; Proposed amendment in favour of Mr. Slattery negatived, 51.			
COMMONS BILL :— Motion made (<i>Mr. Abbott</i>) for leave to bring in, 56; presented and read 1 ^o , 63; Message from Governor, 72	2	1045	
CONDITIONAL PURCHASE (See "CROWN LANDS," also "MINERAL CONDITIONAL PUR- CHASES VALIDATING BILL.")			
CONTINGENT FOR THE SOUDAN (See "AUSTRALIAN CONTINGENT FOR THE SOUDAN.")			
CONVICTIONS (See "LICENSING ACT," also "ADMINISTRATION OF JUSTICE.")			
COONAMBLE (See "RAILWAYS.")			
CROPPER, MR. :— REMOVAL OF, AS CHAIRMAN OF A LAND BOARD :— Motion made (<i>Mr. McElhone</i>) for copies of correspondence respecting, 73.			
CROWN LANDS (See also "RESERVES") :— REGULATIONS :— Under the Crown Lands Act of 1884, laid on Table, 3, 18		353, 401	
DEDICATION OF CERTAIN LANDS :— Gazette notices as to mode of dealing with, laid on Table, 11, 46		359, 367	
DEDICATED TO RELIGIOUS PURPOSES :— Abstract of, under 25 Vic. No. 1 sec. 5, laid on Table, 11		399	
PRESERVATION OF WATER SUPPLY :— Abstract of reservations for, under 25 Vic. No. 1, sec. 4, laid on Table, 11		373	
Abstract of reservations for, under 48 Vic. No. 18, secs. 101, 102, 109, and 112, laid on Table, 11.		381	
ALTERATIONS OF DESIGNS OF CITIES, TOWNS, AND VILLAGES :— Abstract of, under 43 Vic. No. 29, sec. 22, laid on Table, 11	2	395	
Abstract of, under 48 Vic. No. 18, sec. 107, laid on Table, 11		397	
DEDICATED TO PUBLIC PURPOSES :— Abstract of, under 48 Vic. No. 18, sec. 104, laid on Table, 11, 46		383, 385	
SITES FOR CITIES, TOWNS, AND VILLAGES :— Abstract of, under 48 Vic. No. 18, sec. 101, laid on Table, 11		387	
MR. DAVID GALLAGHER'S CONDITIONAL PURCHASE AT CESSNOCK :— Return to Order (<i>Session 1885</i>), laid on Table, 18		339	
HUNTAWONG, BERREMBED, DEEPWATER, AND GANMAIN PASTORAL HOLDINGS :— Motion made (<i>Mr. Abigail</i>) for copies of correspondence and plans respecting the division of, 54.			
REMOVAL OF LAND OFFICE FROM ARMDALE TO GLEN INNES :— Motion made (<i>Mr. Proctor</i>) for copies of correspondence and a return respecting, and other particulars, 57.			
CONDITIONAL PURCHASE OF EVAN MCINTOSH :— Motion made (<i>Mr. Levien</i>) for Select Committee, 72.			
REMOVAL OF MR. CROPPER AS CHAIRMAN OF A LAND BOARD :— Motion made (<i>Mr. McElhone</i>) for copies of correspondence respecting, 73.			
CUDAL (See "RAILWAYS.")			
CULCAIRN (See "RAILWAYS.")			
CUMBERLAND, RESUMPTION OF LAND IN THE COUNTY OF :— Return to Order (<i>Session 1883-4</i>), laid on Table, 12	2	1047	

INDEX.

REFERENCES TO THE VOTES AND PROCEEDINGS—VOL. I, SECOND SESSION 1885.		PAPERS.	
		VOL.	PAGE.
D			
DAIN, MR., MAIL CONTRACTOR :—	Motion made (<i>Dr. Ross</i>) for copies of correspondence respecting case of, 56.		
DEATH OF A MEMBER :—	Reported by Mr. Speaker, 1.		
DEEPWATER (See "CROWN LANDS.")			
DENILIQVIN (See "POSTAL.")			
DEPUTY SPEAKER :—	Receipt of Commission to Mr. Angus Cameron, reported by Speaker, 61.		
DESPATCHES :—			
Laid on Table :—			
Japanese Vessels exempt from remeasurement, 3		2	1099
Sydney Mint, 3		2	1097
DISEASES IN SHEEP ACT, AND AMENDMENT ACTS :—	Regulations under, laid upon the Table, 51	2	639
DISTRICT COURT JUDGE WILKINSON :—	Motion made (<i>Mr. Levien</i>) for copies of correspondence respecting conduct of, at Campbelltown District Court, 71.		
DISTRICT COURTS ACT OF 1858 :—	Annual Returns under 103rd Section, laid on Table, 28	1	117
DIVISIONS :—	Attendance of Members in	1	93
IN THE HOUSE :—	Privilege—Statements made by Sir Henry Parkes, 4 (2).		
No Tellers for, 10.			
Special adjournment, 36.			
Address in Reply to Governor's Opening Speech—Amendment on, 47.			
Election of Chairman of Committees, 52.			
Adjournment of debate, 81.			
The Honorable F. A. Wright, Secretary for Public Works, 81.			
DIVORCE AMENDMENT BILL :—	Motion made (<i>Mr. Buchanan</i>) for leave to bring in, presented, and read 1 ^o , 64.		
DIVORCE AND MATRIMONIAL CAUSES JURISDICTION :—	Rule of Court, laid on Table, 23	1	225
E			
EDUCATION (See also "WOLLONGONG PUBLIC SCHOOL SITE SALE BILL") :—			
REPORT FOR 1884 :—	Laid on Table, 3		397
PUBLIC INSTRUCTION ACT :—	Amended Regulation (Examination of Teachers), laid on Table, 3	1	595
Amended Regulations (rent allowances to Teachers), laid on Table, 3			603
Amended Regulation (appointment of Pupil Teachers), laid on Table, 3			605
LAND RESUMED FOR PURPOSES OF :—	Notifications of, laid on Table, 3, 46		615, 627
EIGHT-HOUR DEMONSTRATION DAY :—	Motion made (<i>Mr. Garrard</i>) that a Public Holiday be proclaimed on, 72.		
ELECTIONS AND QUALIFICATIONS COMMITTEE (See "ELECTORAL.")			
ELECTORAL :—			
ARGYLE :—	Issue and return of Writ reported—election of Sir Henry Parkes in room of Mr. Gannon, 1; sworn, 1.		
ST. LEONARDS :—	Death of Mr. Holtermann—issue and return of Writ—election of Mr. Ives reported, 1; sworn, 1.		
CANTERBURY :—	Resignation of Mr. Moses and issue of Writ reported, 1; return of Writ—election of Mr. Henson—reported, and Mr. Henson sworn, 31.		
CENTRAL CUMBERLAND :—	Resignation of Mr. Lackey reported, and seat declared vacant, 2; issue and return of Writ reported—election of Mr. V. Parkes, 65; sworn, 72.		
ELECTIONS AND QUALIFICATIONS COMMITTEE :—	Speaker's warrant, laid on Table, 8; maturity reported, 28; Members sworn, 28, 33, 35.		
ROLLS :—	Motion made (<i>Mr. Sutherland</i>) for a return showing the number on, in each year since the passing of the Electoral Act, 54.		
EMPLOYERS LIABILITY BILL :—	Motion made (<i>Mr. Garrard</i>) for leave to bring in, 57; presented and read 1 ^o , 70.		
EXCLUSION OF STRANGERS :—	Sessional Order passed, 54.		
F			
FAHEY, HARRIET (See "BOARD'S SETTLEMENT BILL.")			
FEDERAL COUNCIL OF AUSTRALASIA :—	Correspondence relating to the Bill, laid on Table, 2	2	1065
FELLTIMBER CREEK (See "ROADS.")			

REFERENCES TO THE VOTES AND PROCEEDINGS—VOL. I, SECOND SESSION 1885.	PAPERS.	
	VOL.	PAGE.
F		
FINANCE :—		
PUBLIC ACCOUNTS :—		
Abstracts of, for 1884, laid on Table by Speaker, 2		227
BANK LIABILITIES AND ASSETS :—		
For quarters ended 31st March, and 30th June, 1885, laid on Table, 3.....		393, 395
APPLICATION OF BALANCES :—		
Minute of Governor, laid on Table by Speaker, 11		387
THE FIVE MILLION FIVE HUNDRED THOUSAND LOAN :—		
Return to Order (<i>Session</i> , 1884), laid on Table, 11		391
Motion made (<i>Mr. Burns</i>) for copies of correspondence with Agent-General as to contemplated floating of, 56.	1	
SUPPLY :—		
Sessional Order passed, 53.		
WAYS AND MEANS :—		
Sessional Order passed, 53.		
TRUST MONEYS DEPOSIT ACCOUNT :—		
From 1st April, 1884, to 31st March, 1885, laid on Table, 3		389
GOVERNMENT BANKING BUSINESS :—		
Terms and conditions on which the several Banking Companies have agreed to conduct, laid on Table, 11; other paper laid on Table, <i>in substitution</i> , 17.....		383
FORBES (See "RAILWAYS.")		
FORMAL BUSINESS :—		
Sessional Order passed, 52.		
FREE PUBLIC LIBRARY :—		
BY-LAWS UNDER MUNICIPALITIES ACT OF 1867 :—		
Wilcannia, laid on Table, 3.	2	745
SYDNEY :—		
Report from Trustees for 1884-5, laid on Table, 28	1	607
G		
GALLAGHER, MR. DAVID (See "CROWN LANDS.")		
GANMAIN (See "CROWN LANDS.")		
GANNON, MR. JOHN THOMAS (See "ELECTORAL.")		
GAZETTE NOTICES (See "CROWN LANDS.")		
GENERAL BUSINESS :—		
Sessional Orders for precedence of, passed, 52.		
GERMANTON (See "RAILWAYS.")		
GLEN INNES LAND DISTRICT (See "RESERVES," also "CROWN LANDS.")		
GLEN INNES MARKETS LEASING BILL :—		
Petition presented (<i>Mr. W. J. Fergusson</i>) for leave to bring in, 35; leave given, presented, and read 1 ^o , 55; referred to Select Committee, 63		
GOVERNMENT :—		
BANKING BUSINESS :—		
Terms and conditions on which the several Banking Companies have agreed to conduct, laid on Table, 11; other paper laid on Table in substitution, 17	1	383
BUSINESS :—		
Sessional Order for precedence of, passed, 52.		
LANDS RESUMED BY, IN THE COUNTY OF CUMBERLAND :—		
Return to Order (<i>Session</i> 1883-4), laid on Table, 12.....	2	1047
LANDS RESUMED OR PURCHASED BY :—		
Further Return to Order (<i>Session</i> 1883-4), laid on Table, 12	2	1053
ASYLUMS FOR THE INFIRM AND DESTITUTE :—		
Report for 1884, laid on Table, 77	2	611
GOVERNOR :—		
Message from, delivered by Usher of the Black Rod, 2.		
Opening Speech, 5; Address in Reply, 7, 12, 18, 24, 29, 33, 36, 41, 46; Reply to Address, 49.		
GRAPE VINES (See "PHYLOXERA VASTATRIX.")		
GREAT SOUTHERN COAL-MINING COMPANY RAILWAY BILL :—		
Petition presented (<i>Mr. Hammond</i>) for leave to proceed with, under 65th Standing Order, read 1 ^o , and referred to Select Committee, 23.		
GUNDAGAI HOSPITAL :—		
Motion made (<i>Mr. W. J. Fergusson</i>) for copies of correspondence as to charges against the Committee, 55.		
H		
HARBOUR DUES, MAURITIUS :—		
Papers respecting, laid on Table, 3.....	2	1095
HAY GAS BILL :—		
Petition presented (<i>Mr. Wilkinson</i>) for leave to bring in, 70; leave given, and read 1 ^o , 77; referred to Select Committee, 80.		
Petition from Council of Municipal District of Hay in favour of, presented, 70	2	749
HENSON, MR. WILLIAM :—		
Election of, as a Member for Canterbury, 31; sworn, 31.		
HOLTERMANN, MR. BERNARD OTTO :—		
MEMBER FOR St. LEONARDS :—		
Death of, reported, 1.		
HORNE, MR. GEORGE (See "RAILWAYS.")		
HOSKINGS, ENGINEER (See "TRAMWAYS.")		
HOSPITALS :—		
SYDNEY :—		
Amended By-laws, laid on Table, 2.....	2	615
GUNDAGAI :—		
Motion made (<i>Mr. W. J. Fergusson</i>) for copies of correspondence as to charges against the Committee, 55.		
HUNTAWONG (See "CROWN LANDS.")		

REFERENCES TO THE VOTES AND PROCEEDINGS—VOL. I, SECOND SESSION 1885.	PAPERS.	
	VOL.	PAGE.
I		
IMMIGRATION :— Further Return to Address (<i>Session 1876-7</i>). Steamships "Chimborazo," "Gulf of Mexico," "Bombay;" "Aberdeen," laid on Table, 2; "Abergeldie," laid on Table, 28	2	641, 645
IMPORTED STOCK :— ACT OF 1871, AND AMENDMENT ACT OF 1884 :— Regulations, laid on Table, 3	2	637
INFIRM AND DESTITUTE (See "ASYLUMS.")		
INSANE :— Report of Inspector-General for 1884, laid on Table, 2	2	563
INTERRUPTION :— To admit of a new Member taking his Seat, 72.		
IRON COVE BRIDGE :— Motion made (<i>Mr. Garrard</i>) that a swing opening be provided for, and withdrawn, 72.		
IVES, MR. ISAAC ELLIS :— Election of, as a Member for St. Leonards, reported, 1; sworn, 1.		
J		
JAPANESE VESSELS :— Despatch respecting exemption of from remeasurement, laid on Table, 3	2	1099
JOHNS, PRISONER (See "ADMINISTRATION OF JUSTICE.")		
K		
KANGAROO VALLEY (See "RAILWAYS.")		
KITE'S LEASING BILL :— Petition presented (<i>Mr. Suttor</i>) for leave to bring in, 28; leave given, 55; presented and read 1 ^o , 56; referred to Select Committee, 63.		
L		
LACKEY, MR. JOHN :— Resignation of, as Member for Central Cumberland, reported, and Seat declared vacant, 2.		
LAND BOARD (See "CROWN LANDS.")		
LAND OFFICES (See "CROWN LANDS.")		
LANDS FOR PUBLIC PURPOSES ACQUISITION ACT :— Notifications of resumptions, laid on Table, 3, 46	1	615, 627
LANDS :— RESUMED BY THE GOVERNMENT IN THE COUNTY OF CUMBERLAND :— Return to Order (<i>Session 1883-4</i>), laid on Table, 12	2	1047
RESUMED OR PURCHASED BY THE GOVERNMENT :— Further Return to Order (<i>Session 1883-4</i>), laid on Table, 12	2	1053
LAND TAKEN FOR RAILWAY PURPOSES :— Return to Order (<i>Session 1883-4</i>), laid on Table, 12	2	307
LEICHHARDT (See "TRAMWAYS.")		
LESLEY, MR. W. A. :— Motion made (<i>Mr. McElhone</i>) for copies of correspondence respecting suspension of, a clerk in the Treasury, 73.		
LIBEL (See "PRIVILEGE.")		
LIBRARY COMMITTEE :— Sessional Order, passed, 53.		
LICENSING ACT :— CONVICTIONS UNDER :— Further Return (<i>in part</i>) to Order (<i>Session, 1883-4</i>), laid on Table, 3	1	199
Further Return do do do 3	1	215
LIENS ON WOOL BILL :— Motion made (<i>Mr. Abbott</i>) for leave to bring in, 58; presented and read 1 ^o , 63.		
LIFE-BOAT :— Motion made (<i>Mr. Abigail</i>) for copies of correspondence respecting offer of, by Mr. W. J. Smith, 57.		
LIVE STOCK AND AGRICULTURE :— Returns for 1884, laid on Table, 2	2	633
LOAN OF £5,500,000 (See "FINANCE.")		
LOCAL GOVERNMENT BILL :— Message from Governor, 28; motion made (<i>Sir A. Stuart</i>) for Committee of the Whole, 58; House in Committee and resolution agreed to, 64; presented and read 1 ^o , 70	2	1037
LUCAS, MR. :— LATE CHIEF CLERK IN THE WATER POLICE COURT :— Motion made (<i>Mr. McElhone</i>) for copies of correspondence respecting dismissal of, 77.		
LYNE, MR. W. J. (See "PRIVILEGE.")		

REFERENCES TO THE VOTES AND PROCEEDINGS—VOL. I, SECOND SESSION 1885.	PAPERS.	
	VOL.	PAGE.
M		
MACDONALD, COLIN. (See "CIVIL SERVICE;—MR. SURVEYOR MACHARG.")		
MACHARG, MR. SURVEYOR:—		
Petition presented (<i>Dr. Ross</i>) from Colin Macdonald complaining of conduct of, 23.....	2	411
MARKETS BILL (See "GLEN INNES MARKETS LICENSING BILL.")		
MATRIMONIAL CAUSES ACT:—		
Rule of Court, laid on Table, 23	1	225
MAURITIUS HARBOUR DUES:—		
Papers respecting, laid on Table, 3	2	1095
McINTOSH, EVAN (See "CROWN LANDS.")		
McLAUGHLIN ESTATE BILL:—		
Petition presented (<i>Mr. Abigail</i>) for leave to bring in, 12; leave given, read 1 ^o , 57; referred to Select Committee, 63.		
MEADER, F. W. (See "POSTAL.")		
MEETING OF THE HOUSE:—		
Sessional Order passed, 52.		
MELVILLE, MR. NINIAN:—		
PRIVILEGE:—		
Motion made (<i>Mr. Abigail</i>) for a Select Committee to inquire into certain questions, 23;		
Petition from Mr. Melville for leave to appear by Counsel, presented, 33	1	115
MEMBERS —		
Sworn, 1 (?), 31, 72.		
Return of Attendances of, in Divisions and Counts-out	1	93
MEREWETHER (See "MUNICIPAL.")		
MERRIWA (See "RAILWAYS.")		
MESSAGES:—		
TRANSMISSION OF, BETWEEN THE TWO HOUSES:—		
Sessional Order passed, 53.		
FROM GOVERNOR:—		
Summoning Assembly to Council Chamber, 2.		
No. 1. Assent to Australian Military Contingent Bill, 2.		
No. 2. Patents and Trade Marks Bill, 28		1035
No. 3. Local Government Bill, 28		1037
No. 4. Noxious Trades Bill, 28		1039
Nos. 5 and 9. Postal Contract with Orient Steam Navigation Company, 31, 80		517, 519
No. 6. Prickly Pear Destruction Bill, 72	2	1041
No. 7. Public Roads Bill, 72		1043
No. 8. Commons Regulation Bill, 72		1045
No. 9. Postal Contract with Orient Steam Navigation Company, 80		519
No. 10. Pacific Mail Service, 80		521
MIDNIGHT:—		
Sittings after, 4, 81.		
MILITARY (See also "AUSTRALIAN MILITARY CONTINGENT BILL"):—		
AUSTRALIAN CONTINGENT FOR THE SOUDAN:—		
Correspondence respecting further employment of, in India or elsewhere, laid on Table, 2	2	623
Correspondence respecting return of, laid on Table, 2	2	619
PERMANENT ARTILLERY FORCE:—		
Motion made (<i>Mr. McCulloch</i>) for copies of correspondence respecting filling up of vacant Captaincy, or appointment of another Captain, 63.		
SERGEANT BEHAN, LATE OF PERMANENT ARTILLERY:—		
Motion made (<i>Mr. Abigail</i>) for copies of correspondence respecting discharge of, 77.		
MINERAL CONDITIONAL PURCHASES VALIDATING BILL:—		
Motion made (<i>Mr Abbott</i>) for leave to bring in, 54; presented and read 1 ^o , 62.		
MINERALS AND MINING:—		
MINES DEPARTMENT:—		
Report for 1884, laid on Table, 3	3	377
MINING (See "UNAUTHORIZED MINING PREVENTION BILL.")		
MINT, SYDNEY:—		
Despatch respecting, laid on Table, 3	2	1097
MITCHELL, MR. JOSEPH. (See "PROSPECTOR.")		
MOAMA (See "POSTAL.")		
MOLONG (See "RAILWAYS.")		
MOREE (See "RAILWAYS.")		
MOSES, MR. HENRY:—		
Resignation of, as a Member for Canterbury reported.		
MUNICIPAL:—		
INCORPORATION OF MEREWETHER:—		
Motion made (<i>Mr. Fletcher</i>) for copies of papers, &c., connected with, 56.		
MUNICIPALITIES ACT (See also "BY-LAWS"):—		
Petition from Ratepayers of Waterloo, in reference to certain breaches of, presented, 41	2	747
MURRAY, MR. R. L. (See "PRIVILEGE.")		
N		
NARRABRI (See "RAILWAYS.")		
NEWCASTLE PAVING AND PUBLIC VEHICLES REGULATION ACT (See "BY-LAWS.")		
NEWCASTLE STREETS BILL:—		
Petition presented (<i>Mr. Fletcher</i>) to proceed with, under 65th Standing Order, 17; presented and read 1 ^o , 17; read 2 ^o , committed, reported without amendment, and report adopted, 59; Order of the Day for 3 ^o postponed, 72.		
Petition from Property-holders and Ratepayers of Newcastle against, presented, and read by Clerk, 72	2	751

REFERENCES TO THE VOIES AND PROCEEDINGS—VOL. I, SECOND SESSION 1885.	PAPERS.	
	VOL.	PAGE.
N		
NORTH SHORE (See "TRAMWAYS.")		
NO TELLERS :—		
On Division, 10.		
NOTIFICATIONS OF RESUMPTION OF LAND (See "LANDS.")		
NOXIOUS TRADES BILL :—		
Message from Governor, 28; motion made (<i>Sir A. Stuart</i>) for Committee of the Whole, 58;		
House in Committee and resolution agreed to, 64; presented, and read 1 ^o , 64;	2	1039
NUISANCES (See "ADMINISTRATION OF JUSTICE.")		
NUISANCES PREVENTION ACT (See "BY-LAWS.")		
O		
OPENING SPEECH :—		
Of Governor, 5.		
ORDER OF THE DAY :—		
Ordered to take precedence of other business, 7, 13, 18, 24, 29, 33, 36, 41.		
ORDNANCE LANDS TRANSFER BILL :—		
Presented and read 1 ^o , <i>pro formd.</i> , 5.		
ORIENT STEAM NAVIGATION COMPANY (See "POSTAL.")		
OYSTER LEASES, PORT JACKSON :—		
Motion made (<i>Mr. White</i>) for a return of, 57.		
Motion made (<i>Mr. Abigail</i>) for copies of all applications for, with names and extent in each case, 58.		
P		
PACIFIC MAIL SERVICE (See "POSTAL.")		
PARKES, MR. VARNEY :—		
Election of, as a Member for Central Cumberland, reported, 65; sworn, 72.		
PARKES, SIR HENRY (See also "PRIVILEGE") :—		
Election of, as a Member for Argyle reported, 1; sworn, 1.		
PARLIAMENT :—		
Opening of the Session, 1.		
PARTY PROCESSIONS ACT AMENDMENT BILL :—		
Motion made (<i>Mr. Abigail</i>) for Committee of the Whole, 58; House in Committee and resolution agreed to, 64; presented, and read 1 ^o , 64.		
PATENT LAWS :—		
Petition from Engineering Association praying for speedy amendment of, presented, and read by Clerk, 46	2	1107
PATENTS AND TRADE-MARKS BILL :—		
Message from Governor, 28; motion made (<i>Sir A. Stuart</i>) for Committee of the Whole, 58;		
House in Committee, and resolution agreed to, 64; presented and read 1 ^o , 70.....	2	1035
PETITIONS :—		
Sessional Order passed for printing of, 54.		
Weekly Abstracts of	1	97
PHYLLXERA VASTATRIX :—		
Report of Director of Botanic Gardens, laid on Table, 11	2	1063
PLATTSBURG (See "WALLENB AND PLATTSBURG GAS COMPANY'S BILL.")		
POINT OF ORDER :—		
PRIVILEGE :—		
Statements made by Sir Henry Parkes, 3.		
POLICE :—		
CONVICTIONS AT CITY AND SUBURBAN COURTS :—		
Motion made (<i>Mr. Fremlin</i>) for a return of, as to Weights and Measures and Nuisances, 55.		
PORT JACKSON (See "OYSTER LEASES.")		
POSTAL :—		
DEPARTMENT :—		
Annual Report for 1884, laid on Table, 11	2	417
CONTRACT WITH THE ORIENT STEAM NAVIGATION COMPANY :—		
Messages from Governor, 31, 80; motion made (<i>Sir A. Stuart</i>) for Committee of the Whole to consider resolutions, 54; Order of the Day postponed, 64	2	517, 519
PACIFIC MAIL SERVICE :—		
Motion made (<i>Mr. Burns</i>) for copies of correspondence respecting present Contract, and the arrangement by which the Company complains of being deprived of the contribution from New South Wales, 72; Message from Governor, 80	2	521
CASE OF F. W. MEADER :—		
Return to Address (<i>Session</i> 1883-4), laid on Table, not ordered to be printed, 46.		
MR. JOHN DAIN, MAIL CONTRACTOR :—		
Motion made (<i>Dr. Ross</i>) for copies of correspondence respecting case of, 56.		
TEMPORARY MAIL SERVICE, DENILQUIN AND MOAMA :—		
Leave given to Clerk to return to Post Office Department, Return to Address (<i>Session</i> 1865-6), 56.		
POSTPONEMENT :—		
Of Government Business to follow after Private Business, 77.		

REFERENCES TO THE VOTES AND PROCEEDINGS—VOL. I, SECOND SESSION 1885.	PAPERS.	
	VOL.	PAGE.
P		
PRECEDENCE :— Given to an Order of the Day, 7, 13, 18, 24, 29, 33, 36, 41, 78. OF GOVERNMENT BUSINESS :— Sessional Order passed, 52. OF GENERAL BUSINESS :— Sessional Order passed, 52.		
PRICKLY PEAR ERADICATION BILL :— Motion made (<i>Mr. Abbott</i>) for leave to bring in, 58; presented and read 1 ^o , 63; Message from Governor, 72	2	1041
PRIVATE BILLS :— Vote of Chairman of Select Committee, Sessional Order passed, 53.		
PRIVILEGE :— STATEMENTS MADE BY SIR HENRY PARKES :— Motion made (<i>Sir A. Stuart</i>) that extract from letter published in <i>Sydney Morning Herald</i> , signed "Henry Parkes," be read—Point of Order raised as to Clerk reading extract, and decision of Speaker, 3; extract read by Clerk, 4; motion made (<i>Sir A. Stuart</i>) that the statements made by the Hon. Member for Argyle, Sir H. Parkes, in his address, announcing his retirement from the representation of Tenterfield, are a gross libel upon this House, 4; motion made (<i>Mr. Sydney Smith</i>) for adjournment of debate, and withdrawn, 4; original motion agreed to, 4; motion made (<i>Mr. Copeland</i>) that the Hon. Member for Argyle be expelled from the House, and negatived, 4. SEATS OF MESSRS. MURRAY, LYNE, AND TARGETT :— Motion made (<i>Mr. Buchanan</i>) to refer to Committee of Elections and Qualifications to ascertain whether their Seats have been vacated, in consequence of their having accepted the position as members of the Water Commission, and no tellers on division, 10. MR. NINIAN MELVILLE :— Motion made (<i>Mr. Abigail</i>) for appointment of a Select Committee to inquire into certain questions, 23; petition from Mr. Melville for leave to appear by counsel presented, 33	1	115
PROCESSIONS (See "PARTY PROCESSIONS ACT AMENDMENT BILL.")		
PROCLAMATION :— Opening of the Session, 1. Proroguing Parliament	1	83
Dissolving Parliament	1	85
PRODUCTION OF RECORDS :— In Courts of Law, 2.		
PRO FORMA BILL :— Presented and read 1 ^o , 5.		
PROSPECT (See "WATER SUPPLY.") "PROSPECTOR" :— SUNK IN NEWCASTLE HARBOUR BY A GOVERNMENT BARGE :— Papers relating to claim of J. Mitchell, Esq., M.P., for the loss of, laid on Table, 23; not ordered to be printed.		
PUBLIC HOLIDAY :— Motion made (<i>Mr. Garrard</i>) that Eight-hour Demonstration Day be proclaimed, 72.		
PUBLIC INSTRUCTION ACT (See "EDUCATION.") PUBLIC LIBRARY (See "FREE PUBLIC LIBRARY.") PUBLIC ROADS BILL :— Motion made (<i>Mr. Abbott</i>) for leave to bring in, 58; presented and read 1 ^o , 63; Message from Governor, 72	2	1043
PUBLIC SCHOOL (See "EDUCATION," also "WOLLONGONG PUBLIC SCHOOL SITE SALE BILL.") PUBLIC SERVICE (See "CIVIL SERVICE.") PUBLIC VEHICLES REGULATION ACT (See "BY-LAWS.") PUBLIC WATERING-PLACES ACT :— Regulations, laid on Table, 3.....	2	1101
Q		
QUARRIES (See "REGULATIONS.") QUESTIONS AND ANSWERS :— Sessional Order passed, 52.		

QUESTIONS AND ANSWERS :—

- ABATTOIRS :—Glebe Island, removal, 31.
 ADAMINABY :—Government Land Sale, 68.
 ADDISON, MR. G. W. F. (See "ADMINISTRATION OF JUSTICE.")
 ADMINISTRATION OF JUSTICE :—
 New Central Police Court, 32.
 Complaints brought by Mr. W. L. Vardy against Mr. Addison, S.M., 33.
 Police Magistrate, Scone, 37.
 Prisoner Graham Bennett, 39.
 Court of Petty Sessions, Hartley Vale, 40.
 Arrears of Business, Supreme Court, 45.
 Influx of French Criminals from New Caledonia, 51.
 Appointments in Central and Water Police Courts, 51.
 Convict Johns, 62.
 ALBURY :—
 Temporary Common, 21.
 Water Supply, 21.
 Reserves on resumed areas in district, 21.
 Alexandra Park, 21.
 Bridge over Railway line, 21.
 AMERICAN BARBED FENCING WIRE :—Messrs. Wright, Heaton, & Co., agents for, 51.
 APPOINTMENTS (See "CIVIL SERVICE.")
 ARDLL, JOHN ROCHE :—Alleged trespass by, on Crown Lands, 69.
 ART GALLERY :—Building for, 22.
 ARTILLERY :—Vacant Captaincy in Permanent Force, 35.
 ASHFIELD :—Subway, Alt-street, 39.
 ASSEMBLY :—Speech of Mr. McCulloch, M.P., at Ryde, 32.
 AUBURN :—Railway gates near, 61.
 AUSTRALIAN BARBED WIRE COMPANY :—Order to, for supply and erection of fencing, 80 (2).
 BALMAIN :—Reclamations in Rozelle, White, and Snail's Bays, 32.
 BAND :—In Hyde Park, 76.
 BANKRUPTCY ACT AMENDMENT BILL :—Introduction of, 50.
 BARBED FENCING WIRE :—
 Wright, Heaton, & Co.—Agency for American Company, 51.
 Supply of, by Australian Company, 80 (2).
 BATHURST :—
 Employment on Railway at, 16.
 Railway receipts at, 19.
 Railway Station buildings, 37.
 BENNETT, GRAHAM :—Liberation of prisoner, 39.
 BIGGAR :—Road Somers to Old Lachlan Road and, 67.
 BORENORE :—Site for Railway Station at, 27.
 BOURKE :—Free passes by railway to opening, 15.
 BOWRAL :—Proposed railway to Robertson, 19.
 BRAYNE, CHARLES :—Widow and children of late Acting-Gaoler, 44.
 BRIDGES :—
 Railway, Hawkesbury River, 10.
 Pyrmont, 11, 45.
 Over railway line, Guinea-street, Albury, 21.
 Lennox, 40.
 At the Spit, Middle Harbour, 40.
 Mandurama Creek, 67.
 On existing lines of Railway—Report of Commission, 77.
 BROWN MOUNTAIN :—Road, Colombo to, 61.
 BURRAGORANG :—Road down the mountain, 22.
 BURTON, MR. (See "EXAMINER OF TITLES.")
 BURWOOD :—Park, 79.
 BYRON BAY :—Jetty at, 50.
 CAMDEN :—Electoral Roll, 26.
 CAMPBELLTOWN :—Court-house, 20.
 CANOWINDRA :—Travelling Stock Reserve, 69.
 CARGO :—
 Reserves for recreation, &c., 27.
 Map of town, 68.
 CARSON WOODS (See "RAILWAYS.")
 CEMETERY :—Site for, Parramatta, 75.
 CENTRAL POLICE COURT :—
 Removal of, 32.
 Appointments in, 51.
 CHEESEMAN'S CREEK :—Plan showing township at, 69.
 CHURCH AND SCHOOL LANDS :—Mining on, 9.
 CIVIL SERVICE :—
 Temporary Draftsmen, 16, 20, 26, 32, 50.
 Removal of Lands officers furniture by Wright, Heaton, & Co., 20.
 Appointment of a Statist, 22.
 Offices held by Mr. George Pope, Ryde, 38.
 Widow and children of Charles Brayne, 44.
 Appointments in Central and Water Police Courts, 51.
 Leave of Absence to Stipendiary Magistrate Marsh, 51.

QUESTIONS (continued) :—

- CIVIL SERVICE (continued) :—
 Persons temporarily employed, 68.
 Circular to Crown Lands Agents, 76.
 Appointment of Captain Loftus as Secretary to Colonial Exhibition to be held in London, 76, 79.
 CLAIM OF MR. MITCHELL, M.P. :—Particulars of, 20.
 COAL :—From Burwood mine, 20.
 COLOMBO :—Road to Nimitybelle and Brown Mountain, 61.
 COLO VALLEY :—Railway trial survey, 17.
 COMMISSION :—
 Water, 10.
 Railway bridges, 77.
 Land Titles Office, 39, 66.
 COMMONS :—
 Temporary, Albury, 21.
 Reserves for, 75.
 CONDITIONAL LEASE (See "CROWN LANDS.")
 CONDITIONAL PURCHASES (See "CROWN LANDS," also "MINING.")
 CONDOBOLIN :—Selections taken up at, 79.
 CONSERVATION OF WATER :—Commission on, 10.
 COODE, SIR JOHN :—Employment of, 32.
 COOTAMUNDRA :—Railway to Gundagai, 45.
 COURT-HOUSE :—Campbelltown, 20.
 COURT OF PETTY SESSIONS :—Hartley Vale, 40.
 CROPPER, MR. :—Late Chairman of Land Board, 37, 38.
 CROWN LANDS (See also "RESERVES") :—
 Areas reserved, 16.
 Local Land Board, 17.
 Quantity taken up as conditional leases, 19.
 Quantity taken up as conditional purchases, 20.
 Removal of Lands officers furniture, 20.
 Validation of conditional purchases, 27.
 Selection taken up by J. M. Willmott, 35.
 Land Boards—Messrs. Cropper and Trollope, 37, 38.
 Huntawang Run, division of, 41.
 Voided, lapsed, and forfeited conditional purchases, 44.
 Maps of divisions of runs, 45.
 Improvement purchases, 50.
 Government land sale, Adaminaby, 68.
 Amendment of Act, 68.
 Selection 2A, parish of Bulgo, 68.
 Case of Duncan Mackay, Warialda Land Board, 68.
 Original and additional conditional purchases applied for, 76.
 Practice as to additional conditional purchases, 76.
 Luke Hughes's conditional purchase, 76.
 Circular to Agents, 76.
 Selections at Orange, Forbes, Parkes, Condobolin, Molong, Wellington, and Dubbo, 79.
 CUDAL :—Railway Station, 27.
 CUMBERLAND :—Tollbars in county of, 17.
 DOBROYD POINT :—Buoy off, 45.
 DUBBO :—
 Railway receipts at, 19.
 Railway Station buildings, 37.
 Selections taken up at, 79.
 DUMP CARS :—Number and inspection of, 25.
 EDUCATION :—
 Teaching of Physiology and Hygiene in Public Schools, 44.
 Public School at Red Range, 49.
 Division of School District No. 30, 62.
 ELECTORAL :—
 Roll, District of Camden, 26.
 General Election—all Elections on one day, 76.
 EMMAVILLE :—Recreation ground, 25.
 EMPLOYMENT OF LABOUR :—At Bathurst, 16.
 EUGOWRA :—Travelling Stock Reserve, 69.
 EXAMINER OF TITLES :—Mr. Burton—recommendation of Royal Commission, 39, 66.
 FARMERS :—Excursion trains, 11.
 FEDERAL COUNCIL BILL :—Despatches in connection with, 9.
 FEMALE DOMESTIC SERVANTS :—Immigration of, 39.
 FINANCE :—
 Trust Funds, 22.
 Loans, particulars of, 62.
 Loan for £5,500,000, 67.
 FIRE BRIGADE :—Goulburn local, 70.
 FISHERIES :—
 Leases for oyster culture, 10.
 Amendment of Act, 31.
 FORBES :—Selections taken up at, 79.
 FREE-PASSES—RAILWAY :—
 To Bourke opening, 15.
 To poor from country hospitals, 65.
 FRENCH CRIMINALS :—Influx from New Caledonia, 51.
 GAOLS :—Senior Warden Brayne, 44.

Q

QUESTIONS (*continued*):—

GENERAL ELECTION :—All elections to be held on one day, 76.

GLEBE ISLAND :—Removal of Abattoirs, 31.

GLEN INNES :—Railway to Tenterfield, 21.

GOOLAGONG :—Boundary of, 69.

GOULBURN :—Local Fire Brigade, 70.

GRAPE VINES :—Phylloxera in, 11, 22, 66.

GUNDAGAI :—Railway, Cootamundra to, 45.

GUNNDAH :—Railway to Narrabri, 69.

HARBOURS AND RIVERS :—Employment of Sir John Coode to report upon, 32.

HARTLEY VALE :—Court of Petty Sessions, 40.

HAWKESBURY RIVER :—Railway bridge over, 10, 37.

HORNE, GEORGE :—Application for appointment in the Railways, 11, 51.

HOSPITALS :—Sydney, 65.

HUGHES, LUKE :—Conditional purchase of, at Molong, 76.

HUNTAWONG RUN :—Division of, 41.

HUNTER-STREET :—Tramway curve, 51.

HYDE PARK :—Band in, 76.

HYGIENE :—Teaching of, in Public Schools, 44.

ILLAWARRA :—
Railway Station buildings, 10, 43.
Railway—Opening extensions for traffic, 15, 32, 77.

IMMIGRATION :—
Introduction of female domestic servants, 39.
Number of arrivals and expenditure, 69.

IMPROVEMENT PURCHASES :—Refusal of applications for, 50.

JOHNS, CONVICT :—Case of, 62.

JUNEE :—Carson Woods's paving at Railway Station, 19, 77.

KEENAN'S BRIDGE :—Plan showing township at, 69.

LAKE BATHURST :—
Hay and lime sent from, 43.
Waiting-shed, 43.

LAND AGENTS :—Circular to, 76.

LAND BOARDS (See "CROWN LANDS.")

LAND SALE :—Government, Adaminaby, 68.

LAND TITLES OFFICE :—Recommendation of Royal Commission—Senior Examiner of Titles, 39, 66.

LENNOX BRIDGE, PARRAMATTA :—Widening of, 40.

LINCOLN CRESCENT, WOOLLOOMOOLOO :—Flooding of, 66.

LITHGOW :—Road between Vale of Clwydd and, 80.

LIVERPOOL :—Proposed railway from St. Peters to, 20, 31.

LOANS :—
Amount borrowed by different Administrations and cost of floating, 62.
For £5,500,000, 67.

LOCAL LAND BOARDS :—Appointment of additional lay member to, 17.

LOCOMOTIVE ENGINES (See "RAILWAYS.")

LOFTUS, CAPTAIN :—Appointment of, as Secretary to the Colonial Exhibition, 76, 79.

LUDDENHAM :—Road, St. Marys towards, 26.

MACKAY, DUNCAN :—Case of, Warialda Land Board, 68.

MAP :—
County of Roxburgh, 32.
Town of Cargo, 68.

MANDURAMA CREEK :—Bridge over, 67.

MANILDRA :—Telegraph line, Molong to Parkes, *via*, 79.

MARSH, MR. :—Stipendiary Magistrate, leave of absence to, 51.

MCCULLOCH, MR., M.P. :—Speech of, at Ryde, 32.

MEADER, MR. :—Postman at Dubbo, 27.

MEAT MARKET, PYRMONT :—Painting of, 44.

MEAT :—Vans, 50.

MIDDLE HARBOUR :—Bridge over the Spit, 40.

MILITARY :—Vacant Captaincy in Permanent Artillery, 35.

MILLTHORPE :—Railway Station, 19.

MINING :—
On Church and School Lands, 9.
Vegetable Creek District, 25.
Mineral conditional purchases, 26.
Selection, Parish of Bulgo, 68.

MITCHELL, MR., M.P. :—Claim of, for a sunken vessel, 20.

MOLONG :—
Railway, Orange to, 27⁽²⁾, 44, 62.
Telegraph to Parkes, *via* Manildra, 79.
Selections taken up at, 79.

MONARO :—Road, *via* Nimitybelle, to Brown Mountain, 61.

MORANGLA :—Timber reserve, 67.

MOREE :—Plans, railway Narrabri to, and Mungindi, 69.

MUDGEE :—Cost of railway, 70.

MUNICIPAL :—Debentures, West Maitland, 37.

MYALL LAKE :—Timber reserves, 62.

NAMBUCCRA RIVER :—Survey of entrance to, 45.

QUESTIONS (*continued*):—

NARRABRI :—
Volunteers, 22.
Railway Trial Survey, Rocky Crossing into, 69.
Plans of Lines, Gunndah to, and to Moree and Mungindi, 69.

NEWCASTLE :—
Sand-drift, 10.
Pasturage reserve, 16.

NIMITYBELLE :—Road, Colombo to Brown Mountain, *via*, 61.

NORTH SHORE :—Tramway, 9.

ONBERON :—Post Office, 17.

ORANGE :—
Railway Station, 19, 37.
Railway receipts at, 19.
Railway to Molong, 27, 44, 62.
Selections taken up at, 79.

OYSTER CULTURE :—
Leases, 10.
Fisheries Act, 31.

PACIFIC MAIL SERVICE :—Continuance of, 26.

PAINTING :—
Station buildings, Illawarra Railway, 43.
Meat Market and Chill-room, Pyrmont, 44.
Public Buildings, contract for, 51.

PARKES :—
Telegraph line from Molong, *via* Manildra, 79.
Selections taken up at, 79.

PARKS :—
Alexandra, Albury, 21.
Public, Burwood, 79.

PARRAMATTA :—
Overhead bridge, Railway Station, 39.
Approach to Railway Station, 40.
Lennox Bridge, 40.
Traffic at Railway Station, 40.
Shoaling of river channel, 40.
Continuation of Thomas-street, 44.
Clock for Post and Telegraph Office, 44.
Site for cemetery, 75.

PEARCE'S CORNER (See "RAILWAYS.")

PHYLLOXERA :—In grape vines in Camden District, 11, 22, 66.

PHYSIOLOGY :—Teaching of, in Public Schools, 44.

PLATTSBURG :—Tramway from Newcastle, 10.

POLICE MAGISTRATE :—Scone, 37.

POPE, MR. GEORGE :—Offices held by, 38.

PORTERS (See "RAILWAYS.")

PORT JACKSON :—Buoy off Dobroyd Point, 45.

PORT STEPHENS :—Telegraph Stations at Hawk's Nest and Aliceton, 26.

POSTAL :—
Post Office, Oberon, 17.
Opening of street in front of General Post Office, 22, 68.
Pacific Mail Service, 26.
Mr. Meader, late Postman at Dubbo, 27.
Resumption of buildings opposite General Post Office, 68.

PRICKLY PEAR NUISANCE :—Introduction of Bill to deal with, 38.

PRISONS :—Trial Bay, 44.

PROSPECT WATER SCHEME :—Probable completion and cost, 25, 49.

PUBLIC BUILDINGS :—Painting of, 51.

PUBLIC SCHOOLS (See "EDUCATION.")

PYRMONT BRIDGE :—
Swing-bridge Regulations, 11.
Insufficiency of swing opening, 45.

RAILWAYS :—
North Coast, Trial Surveys, 10, 22.
Illawarra Station buildings, 10, 43.
Illawarra—Opening extensions for traffic, 15, 32, 77.
Bridge over Hawkesbury River, 10, 37.
Audit of Accounts, 11.
George Horne's application for employment, 11, 51.
Farmers Excursion Trains, 11.
Free-passes to Bourke opening, 15.
Free-passes to poor from Country Hospitals, 65.
Employment of labour at Bathurst, 16.
Colo Valley, trial survey, 17.
Tunnel under Great Western Zigzag, 17.
Millthorpe and Orange Stations, 19.
Receipts at Orange, Bathurst, and Dubbo Stations, 19.
Carson Woods's paving, Junee Station, 19, 77.
Proposed, Bowral to Robertson, 19.
Coal from the Burwood mine, 20.
Proposed, St. Peters to Liverpool, 20, 31.

Q

QUESTIONS (continued) :—

RAILWAYS (continued) :—
 Glen Innes to Tenterfield, 21.
 Buildings, Tenterfield, 21.
 Tenterfield to Queensland Border, 21.
 Bridge over line in Guinea-street, Albury, 21.
 Dump cars, 25.
 Station, Cudal, 27.
 Orange and Molong, 27(?), 44, 62.
 Site for Station, Borenore, 27.
 Station Buildings, Bathurst, Dubbo, and Orange, 37.
 Porters, Great Northern, 38.
 Free carriage of goods to employes, Great Northern, 38.
 Ashfield Station, subway, Alt-street, 39.
 Parramatta Station, overhead bridge, 39.
 Parramatta Station, approach to, 40.
 Parramatta Station, traffic at, 40.
 Locomotive engines, 40.
 Pearce's Corner to St. Leonards, 41.
 Great Northern, Rolling Stock—Use of cattle-trucks for passengers, 43.
 Hay and lime from Lake Bathurst, 43.
 Waiting-shed, Lake Bathurst, 43.
 Cootamundra to Gundagai, 45.
 Woods's brake, 50.
 Meat-vans, 50.
 Gates near Auburn, 61.
 State carriages, 65.
 City extension, 68.
 Trial survey, Rocky Crossing to Narrabri, 69.
 Plans of lines, Gunnedah to Narrabri and Narrabri to Moree and Mungindi, 69.
 Mudgee, cost of, 70.
 American engines, 75.
 Bridges on Existing Lines—Report of Commission, 77.
 Amount due for carriage by Wright, Heaton, & Co., 79.
 REAL PROPERTY ACT :—Amending Bill—Fees to Commissioners, 15.
 RECLAMATIONS :—In Rozelle, White, and Snail's Bays, Balmain, 32.
 RECREATION GROUND :—Emmaville, 25.
 RED RANGE :—Public School at, 49.
 REGISTRAR-GENERAL'S OFFICE :—Additions to buildings, 67.
 RESERVES :—
 Areas of, 16.
 Newcastle pasturage, 16.
 Timber, 17.
 On resumed areas, Hume and Albury Districts, 21.
 Recreation, &c., Cargo, 27.
 Wallis and Myall Lake timber, 62.
 Revocation of, 66, 70.
 Timber, parish of Morangla, 67.
 Travelling stock between Eugowra and Canowindra, 69.
 For Commons, 75.
 ROADS :—
 Down the Burragorang Mountain, 22.
 St. Marys towards Luddenham, 26.
 Monaro to Brown Mountain *via* Nimitybelle, 61.
 Somers to Old Lachlan Road and Biggar, 67.
 John-street, Singleton, to Hunter River, 76.
 Lithgow to Vale of Clwydd, 80.
 ROBERTSON :—Proposed Railway from Bowral, 19.
 ROXBURGH :—New map of county, 32.
 SAND DRIFT :—Newcastle, 10.
 SCHOOLS (See "EDUCATION.")
 SCONE :—Police Magistrate, 37.
 SELECTION, PARISH OF BULGO :—Conversion of, into mineral conditional purchase, 68.
 SENIOR EXAMINER OF TITLES :—Recommendation of Royal Commission, 39, 66.
 SEWERAGE :—
 Suburban, 10.
 System for St. Leonards, 41.
 Bourke-street sewer, 45.
 SINGLETON :—Road from John-street to Hunter River, 76.
 SOMERS :—Road to Old Lachlan Road and Biggar, 67.
 SPRINGWOOD :—Public works at, 67.
 STATE CARRIAGES :—On the Railways, 65.
 STATIST :—Appointment of, 22.

QUESTIONS (continued) :—

STIPENDIARY MAGISTRATE :—Leave of absence to Mr. Marsh, 51.
 ST. LEONARDS :—
 Subway from Sydney to, 40.
 Bridge over the Spit, Middle Harbour, 40.
 Sewerage system, 41.
 Railway from Pearce's Corner to, 41.
 ST. PETERS :—Proposed Railway to Liverpool, 20, 31.
 STREET :—In front of General Post Office, 22, 68.
 STUART, SIR ALEXANDER :—Water-frontage, Woolloomooloo Bay, held by, 50.
 SUBWAY :—
 Alt-street, Ashfield, 39.
 Sydney to St. Leonards, 40.
 SUPREME COURT :—Arrears of business, 45.
 SURVEY DEPARTMENT :—Temporary Draftsmen, 16, 20, 26, 32, 50.
 SYDNEY :—
 Bourke-street sewer, 45.
 Infirmary, 65.
 Extension of Railway into, 68.
 TELEGRAPH :—
 Rates between this Colony and Queensland, 20.
 Stations at Hawk's Nest and Aliceton, Port Stephens, 26.
 Line, Molong to Parkes, *via* Manildra, 79.
 TEMPORARY DRAFTSMEN :—Terms of employment, 16, 20, 26, 32, 50.
 TENTERFIELD :—
 Railway from Glen Innes, 21.
 Railway buildings, 21.
 Railway to Queensland Border, 21.
 TIMBER RESERVES :—
 Retention or revocation of, 17.
 Wallis and Myall Lakes, 62.
 Parish of Morangla, 67.
 TOLLS :—In County of Cumberland, 17.
 TRADES HALL :—Site for, 32.
 TRAMWAYS :—
 North Shore, 9.
 Newcastle and Plattsburg, 10.
 Curve, Hunter-street, 51.
 TRAVELLING STOCK RESERVE :—Between Eugowra and Canowindra, 69.
 TRIAL BAY PRISON :—Completion of, 44.
 TROLLOPE, MR. :—Late Chairman of Land Board, 37, 38.
 TRUST FUNDS :—Operations on balances, 22.
 VALE OF CLWYDD :—Road to Lithgow, 80.
 YARDY, MR. W. L. :—Complaints by, against a Stipendiary Magistrate, 33.
 VEGETABLE CREEK MINING DISTRICT :—Mining permits on, 25.
 VOLUNTEERS :—
 Company at Wingham, 20.
 Corps at Narrabri, 22.
 Reserve Corps and Officers uniforms, 68.
 WALLIS :—And Myall Lake Timber Reserves, 62.
 WATER COMMISSION :—Payment of Members of, 10.
 WATER-FRONTAGE :—Woolloomooloo Bay, held by Sir A. Stuart, 50.
 WATER POLICE COURT :—Appointments in, 51.
 WATER SUPPLY :—
 Albury, 21.
 Prospect scheme, 25, 49.
 WELLINGTON :—Selections taken up at, 79.
 WEST MAITLAND :—Debentures for River-bank Works, 37.
 WHARFAGE :—Improvement, Sydney, 15.
 WILLMOTT, J. M. :—Selection taken up by, on J. J. Capp's run, 35.
 WINGHAM :—Volunteers, 20.
 WOODS'S BRAKE :—Trial of, on railways, 50.
 WOODS, CARSON (See "RAILWAYS.")
 WOOLLOOMOOLOO :—
 Water-frontages in bay held by Sir A. Stuart, 50.
 Lincoln Crescent, 66.
 WRIGHT, HEATON, & Co. :—
 Removal of Lands officers furniture by, 20.
 American Barbed Fencing Wire Agency, 51.
 Amount due for railway carriage by, 79.
 ZIGZAG :—Tunnel under Great Western, 17.

REFERENCES TO THE VOTES AND PROCEEDINGS—VOL. I, SECOND SESSION 1885.	PAPERS.	
	VOL.	PAGE.
R		
RAILWAYS:—		
BRIDGES INQUIRY COMMISSION:—		
Final Report, without Appendices or Evidence, laid on Table, 3	2	235
Motion made (<i>Mr. Suttor</i>) for copies of correspondence respecting appointment, and cost of, 58.		
CITY EXTENSION:—		
Plan, section, and book of reference of proposed, laid on Table (<i>as Exhibits</i>), 7.		
Motion made (<i>Mr. Garrett</i>) for copies of reports, plans, estimates, &c., in connection with proposed, 56.		
LAND TAKEN FOR RAILWAY PURPOSES:—		
Return to Order (<i>Session 1883-4</i>) laid on Table, 12	2	307
WOOL FROM BYNGA AND BUCKINGUY STATIONS:—		
Return to Order (<i>Session 1885</i>) laid on Table, 12	2	329
CULCAIRN TO GERMANTON:—		
Return to Order (<i>Session 1883-4</i>) laid on Table, 12	2	331
ORANGE TO FORBES <i>vid</i> CUDAL, AND FROM BORENORE TO FORBES <i>vid</i> CUDAL:—		
Return to Order (<i>Session 1883-4</i>) laid on Table, 12	2	257
NYNGAN—BONUS TO AMOS & Co.:—		
Return to Order (<i>Session 1883-4</i>) laid on Table, and not ordered to be printed, 12.		
NARRABRI TO WALGETT:—		
Petitions to the Secretary for Public Works respecting the construction of, laid on Table, and not ordered to be printed, 2.		
Reports respecting Trial Surveys, laid on Table, 23; not ordered to be printed.		
TICKETS ISSUED TO SINGLETON:—		
Return to Order (<i>Session 1883-4</i>) laid on Table, and not ordered to be printed, 12.		
Motion made (<i>Mr. Gould</i>) for a return of number issued, and revenue derived therefrom, on 27th, 28th, and 29th August, 1885, 58.		
SIDINGS:—		
Return to Order (<i>Session 1883-4</i>), laid on Table, 23	2	335
IRON:—		
Return relative to, laid on Table, 23	2	337
REPORT FOR 1884:—		
Commissioner's, on Railways and Tramways, laid on Table, 23	2	1
ORANGE TO FORBES <i>vid</i> CUDAL AND TOOGONG (BORENORE) TO FORBES:—		
Plan, section, and book of reference, laid on Table (<i>as Exhibits</i>), 28.		
NARRABRI TO MOREE:—		
Plan, section, and book of reference, laid on Table (<i>as Exhibits</i>), 28.		
Petition from Narrabri and District, that a proposed deviation should be duly considered before the route is finally decided upon, presented, and read by Clerk, 35	2	347
NYNGAN TO COBAR:—		
Plan, section, and book of reference, laid on Table (<i>as Exhibits</i>), 28.		
<i>Vid</i> COLO VALLEY TO MUDGEE AND COONAMBLE:—		
Petition from Mudgee, Gulgong, Rylstone, Cobbora, Coonabarabran, and Coonamble, in favour of, presented, and read by Clerk, 35	2	345
MUDGEE TO COONAMBLE:—		
Petition from Cobbora in favour of, <i>vid</i> Gulgong and Cobbora, presented, 35	2	343
SINGLETON TO MERRIWA:—		
Petition from residents of Jerry's Plains, Warkworth, Doyle's Creek, and Denman, in favour of, presented, and read by Clerk, 46	2	349
DEBTORS TO DEPARTMENT:—		
Motion made (<i>Mr. Proctor</i>) for a return of, with names and amounts, 55.		
MR. GEORGE HORNE:—		
Application of, for appointment in Record Branch, laid on Table, 70	2	341
TO WILD'S MEADOW, KANGAROO VALLEY, AND ROBERTSON:—		
Motion made (<i>Mr. McCourt</i>) for Committee of the Whole, to consider desirableness of constructing, 73.		
RANDWICK CEMETERY UNUSED LANDS SALE BILL:—		
Petition presented (<i>Mr. R. B. Smith</i>) for leave to bring in, 46; leave given, presented, and read 1 ^o , 54; referred to Select Committee, 63.		
RANDWICK CHURCH LAND SALE BILL:—		
Petition presented (<i>Mr. Day</i>) for leave to bring in, 27; leave given, 55; presented and read 1 ^o , 62; referred to Select Committee, 71.		
REAL PROPERTY ACT:—		
Returns under, for 1884, laid on Table, 2	2	1061
REFRESHMENT COMMITTEE:—		
Sessional Order passed, 53.		
REGULATIONS:—		
LAI'D ON TABLE:—		
Volunteer Force Regulation Act—Amended, 2, 23	2	627, 629
Crown Lands Act, Quarries, State Forests, Timber, 1884, 3, 18	2	353, 401
Public Watering-places Act of 1884, 3	2	1101
Imported Stock Act, 1871, and the Imported Stock Act Amendment Act, 1884, 3	2	637
Public Instruction Act, 3 (3)	1	595, 603, 605
State Children's Relief Act, 46	2	617
Diseases in Sheep Act, and Diseases in Sheep Acts Amendment Acts, 51	2	639
REPORTS:—		
LAI'D ON TABLE:—		
Auditor-General on Public Accounts, for 1884, 2	1	227
Inspector-General of the Insane, for 1884, 2	2	563
Board for Protection of the Aborigines, 2	2	605
State Children's Relief Department, for year ended 5th April, 1885, 2	2	523
Chief Inspector of Stock, for 1884, 3	2	633
Department of Mines, for 1884, 3	3	377
Railway Bridges Inquiry Commission—Final, 3	2	235
Public Instruction, for 1884, 3	1	397
Postmaster-General, for 1884, 11	2	417
Director of Botanic Gardens on Phylloxera Vastatrix, 11	2	1063
Commissioner for Railways, on Railways and Tramways, for 1884, 23	2	1
Trial Survey, Narrabri to Walgett, 23; not ordered to be printed.		
Free Public Library, for 1881-5, 28	1	607
Government Asylums for Infirm and Destitute, for 1884, 77	2	611

REFERENCES TO THE VOTES AND PROCEEDINGS—VOL. I, SECOND SESSION 1885.		PAPERS.	
		VOL.	PAGE.
R			
REPORTS (<i>continued</i>)—			
FROM SELECT COMMITTEES :—			
The Governor's Opening Speech, 7.			
Uther Estate Leasing Bill, 78	2		753
St. Mary's (Waverley) Church of England Land Sale Bill, 78	2		759
Barker's Estate Bill, 78	2		765
Balmain Tramway Bill, 80	2		771
Ashfield Church of England School Bill, 81	2		777
RESERVES :—			
GLEN INNES LAND DISTRICT :—			
Motion made (<i>Mr. W. J. Fergusson</i>) for a return showing particulars of, 56.			
RESOLUTIONS :—			
FROM COMMITTEE OF THE WHOLE :—			
Reported and agreed to, 64 (4).			
ROADS (See also "PUBLIC ROADS BILL.") :—			
BOMBALA STEAM CARRYING COMPANY :—			
Petition from residents of Bombala district against the running of Steam Traction Engines on the public roads, presented, 46	2		1105
FELLTIMBER CREEK TO CARCOAR :—			
Motion made (<i>Mr. Baker</i>) for copies of correspondence respecting a request for, 56; Return to Order, laid on Table, 70; not ordered to be printed.			
ROBERTSON (See "RAILWAYS.")			
RULE OF COURT :—			
Divorce and Matrimonial Causes Jurisdiction, laid on Table, 23	1		225
RULING OF SPEAKER (See "SPEAKER.")			
S			
SCHULTZ, MR. (See "WHARFAGE.")			
SECRETARY FOR PUBLIC WORKS :—			
Motion made (<i>Mr. Garvan</i>) that House disapproves of the position being held by Mr. Wright, of the firm of Wright, Heaton, & Co., 77; debate adjourned, 78; debate resumed, 81; motion for adjournment of debate negatived, 81; original question put and negatived, 81.			
SELECT COMMITTEES :—			
Balloting for, Sessional Order passed, 53.			
Vote of Chairman of, on Private Bills, Sessional Order passed, 53.			
Return of, appointed during the Session	1		111
SESSIONAL ORDERS :—			
Passed, 52 (7), 53 (8), 54 (2).			
SHEEP (See "STOCK," also "DISEASES.")			
SINGLETON (See "RAILWAYS.")			
SISTERS OF CHARITY ESTATE BILL :—			
Petition presented (<i>Mr. Day</i>) for leave to bring in, 27; leave given, 55; presented and read 1 ^o , 62; referred to Select Committee, 71.			
SLATTERY, MR. T. M. :—			
Proposed as Chairman of Committees, 51.			
SMITH, MR. W. J. (See "LIFEBOAT.")			
SOUDAN EXPEDITION CONTINGENT (See "AUSTRALIAN CONTINGENT FOR THE SOUDAN.")			
SPEAKER :—			
Reports issue and return of writs, 1 (3), 31, 65.			
Reports resignation of a Member, 1, 2.			
Reports death of a Member, 1.			
Informs House that Clerk had produced records in Courts of Law, 2.			
Lays papers on the Table, 2, 11	1		227, 387
Reads Governor's Opening Speech, 5.			
Lays on Table warrant appointing Elections and Qualifications Committee, 8; reports maturity, 28.			
Reports Governor's answer to address in reply to his opening speech, 49.			
Reports receipt of Commission to Mr. Angus Cameron, as Deputy Speaker, 61.			
RULING OF :—			
Privilege—Statements made by Sir Henry Parkes :—That in this case the House had power to direct an extract from a newspaper to be read by the Clerk, 3.			
SPECIAL ADJOURNMENT,			
36.			
SPIRITS, WINE, AND BEER :—			
Further Return (<i>in part</i>) to Order (<i>Session 1883-4</i>), laid on Table, 3	1		199
Further Return (do) do 3	1		215
STANDING ORDERS :—			
Sessional Order passed, 53.			
Suspended, 54.			
STATE CHILDREN'S RELIEF DEPARTMENT :—			
Report for year ended April, 1885, laid on Table, 2	2		523
Regulations under the Act, laid on Table, 46	2		617
STATE FORESTS (See "REGULATIONS.")			
STATISTICS :—			
Blue Book for 1884, laid on Table, 2	2		783
Statistical Register for 1884, Parts I, II, and III, laid on Table, 2	3		1
Do Parts IV and VI, with Statistical Returns for 1884, and Decennial Return, laid on Table, 11	3		1
Do Part V, laid on Table, 46	3		1
STEAM TRACTION ENGINES (See "ROADS.")			
ST. LEONARDS (See "ELECTORAL.")			
ST. MARY'S WAVERLEY CHURCH OF ENGLAND LAND SALE BILL :—			
Petition presented (<i>Mr. McLaughlin</i>) for leave to bring in, 12; leave given and read 1 ^o , 58; referred to Select Committee, 71; report brought up, 78	2		759
STOCK (See also "LIVE STOCK AND AGRICULTURE," also "REGULATIONS") :—			
Report of Chief Inspector for 1884, laid on Table, 3	3		547
STRANGERS, EXCLUSION OF :—			
Sessional Order passed, 54.			
SUPREME COURT :—			
DIVORCE AND MATRIMONIAL CAUSES JURISDICTION :—			
Rule of Court, laid on Table, 23	1		225

REFERENCES TO THE VOTES AND PROCEEDINGS—VOL. I, SECOND SESSION 1885.	PAPERS.	
	VOL.	PAGE.
S		
SUPPLY :— Sessional Order passed, 53.		
SYDNEY CORPORATION ACT AMENDMENT BILL :— Motion made (<i>Mr. O'Connor</i>) for leave to bring in, 58.		
SYDNEY HOSPITAL (See "HOSPITALS.")		
SYDNEY MINT :— Despatch respecting, laid on Table, 3	2	1097
T		
TARGETT, MR. W. S. (See "PRIVILEGE.")		
TEMPORARY APPOINTMENTS (See "CIVIL SERVICE.")		
TIMBER (See "REGULATIONS.")		
TRADE-MARKS BILL (See "PATENTS AND TRADE-MARKS BILL.")		
TRAMWAYS :— NORTH SHORE WIRE :— Particulars of tenders, laid on Table, 12	2	351
LEICHHARDT :— Return of particulars respecting passenger traffic and expenditure on, laid on Table, 12, not ordered to be printed.		
REPORT FOR 1884 :— Commissioner's, on Railways and Tramways, laid on Table, 23	2	1
DISMISSAL OF ENGINEER HOSKINGS :— Motion made (<i>Mr. Abigail</i>) for copy of letter from Mr. Sutherland, respecting, 57.		
TRUST MONEYS DEPOSIT ACCOUNT :— From 1st April, 1884, to 31st March, 1885, laid on Table, 3	1	389
TRUSTEE ACT AMENDMENT BILL :— Motion made (<i>Mr. W. J. Fergusson</i>) for leave to bring in and read 1°, 56.		
U		
UNAUTHORIZED MINING PREVENTION BILL :— Motion made (<i>Mr. Abbott</i>) for leave to bring in, 58; presented and read 1°, 62.		
USHER OF BLACK ROD :— Delivers Message from His Excellency the Governor, 2.		
UTHER ESTATE LEASING BILL :— Petition presented (<i>Mr. McLaughlin</i>) for leave to bring in, 12; leave given, 57; read 1°, 58; referred to Select Committee, 71; report brought up, 78	2	753
V		
VACANT SEATS (See "ELECTORAL.")		
VALE OF CLWYDD COAL-MINING COMPANY'S BILL :— Petition presented (<i>Mr. Teece</i>) for leave to bring in, 70; leave given and read 1°, 77; referred to Select Committee, 80.		
VARDY, MR. W. L., SOLICITOR :— Motion made (<i>Mr. Burdakin</i>) for copies of depositions in case of Mrs. Ann Page, and papers in reference to certain complaints preferred against Mr. G. W. F. Addison, S.M., and negatived, 54.		
VOLUNTEER FORCE REGULATION ACT :— Amended Regulation under, laid on Table, 2, 23	2	627, 629
W		
WALGETT (See "RAILWAYS.")		
WALLSEND AND PLATTSBURG GAS COMPANY'S BILL :— Petition presented (<i>Mr. Fletcher</i>) for leave to proceed with, under the 65th Standing Order, 23; presented and read 1°, 23; read 2°, committed, reported without amendment, and report adopted, 64; read 3°, and sent to Council, 71.		
WATER SUPPLY :— PROSPECT SCHEME :— Motion made (<i>Mr. Abigail</i>) for return showing works to be completed, estimated cost, and quantity of water to be delivered, 55.		
WAVERLEY (See "ST. MARY'S WAVERLEY CHURCH OF ENGLAND LAND SALE BILL.")		
WAYS AND MEANS :— Sessional Order passed, 53.		
WEIGHTS AND MEASURES (See "ADMINISTRATION OF JUSTICE.")		
WHARFAGE :— IMPROVEMENT SCHEME OF MR. SCHULTZ :— Motion made (<i>Mr. Abigail</i>) for copies of Officers reports upon, 55.		
WILKINSON, DISTRICT COURT JUDGE :— Motion made (<i>Mr. Levien</i>) for copies of correspondence respecting conduct of, at Campbelltown District Court, 71.		
WILD'S MEADOW (See "RAILWAYS.")		
WINE (See "SPIRITS, WINE, AND BEER.")		
WOLLONGONG PUBLIC SCHOOL SITE SALE BILL :— Motion made (<i>Mr. Trickett</i>) for leave to bring in, 56; presented and read 1°, 63.		
WOOL (See "LIENS ON WOOL BILL"; also, "RAILWAYS.")		
WRIGHT, THE HONORABLE F. A., SECRETARY FOR PUBLIC WORKS :— Motion made (<i>Mr. Garvan</i>) that House disapproves of the position of Secretary for Public Works being held by Mr. Wright, of the firm of Wright, Heaton, & Co., 77; debate adjourned, 78; debate resumed, 81; motion for adjournment of debate negatived, 81; original question put and negatived, 81.		
WRITS (See "ELECTORAL.")		

STATISTICAL REGISTER

OF

New South Wales,

FOR THE YEAR

1884,

COMPILED FROM OFFICIAL RETURNS IN THE REGISTRAR-GENERAL'S OFFICE.

Presented to Parliament by Command.



SYDNEY:

BY AUTHORITY: THOMAS RICHARDS, GOVERNMENT PRINTER, PHILLIP-STREET.

1885.

STATISTICAL REGISTER.

1884.

TABLE OF CONTENTS.

	PAGE.
Part I.—Population, Immigration, Vital Statistics, &c. ... (Embracing Returns numbered 1 to 16.)	1
Part II.—Religion, Education, and Crime (Embracing Returns numbered 17 to 47.)	15
Part III.—Trade and Commerce... .. (Embracing Returns numbered 48 to 71.)	73
Part IV.—Mills and Manufactures (Embracing Returns numbered 72 to 83.)	191
Part V.—Monetary and Financial (Embracing Returns numbered 84 to 115.)	205
Part VI.—Production (Embracing Returns numbered 116 to 125.)	271
Part VII.—Miscellaneous (Embracing Returns numbered 126 to 166.)	281

Statistical View of New South Wales from 1821 to 1884
Australasian Statistics
Decennial Return, Australasian Statistics
Alphabetical Index to Contents

ALPHABETICAL INDEX TO CONTENTS.

	PAGE.		PAGE.
ABATTOIRS, GLEBE ISLAND—FEES	242	CIDER AND PERRY—LICENSE FEES	209
ACCOUNTS—KEPT IN STERLING MONEY	245	CIGARS, IMPORTED—DUTY ON	208
AGRICULTURE—		CITY NIGHT REFUGER AND SOUP KITCHEN	7
In each Electoral District	277	CIVIL JUSTICE:—	
Decennial Return	279	Business done in Supreme and Circuit Courts and	
Holdings of various sizes, with acreage under crop, &c.	280	Divorce and Matrimonial Causes Court	340
ALE, BEER, AND PORTER, IMPORTED—DUTY ON	208	Cases tried in the Supreme and Circuit Courts	340
APPREHENSIONS BY THE POLICE, AND HOW DISPOSED OF;		Decennial Return	340
together with Ages, Birth-places, &c.	69	Cases tried in the District Courts	341
" AND SUMMONSES, &c.	67	CLOTHING—CURRENT PRICES OF, 1876 TO 1884	14
ART GALLERY (NATIONAL) OF NEW SOUTH WALES	24	COAL—	
ARTILLERY GUNS	348	Raised at the Mines and Value... ..	274
ASSESSMENTS ON RUNS	218	" (Decennial Return)	275
ASYLUMS—		COFFEE AND CHICORY, IMPORTED—DUTY ON	208
Benevolent	6	COIN AND BULLION—	
Destitute Children's	6, 22	In the Branch Royal Mint	} 246
Hospitals for the Infane... ..	8-9	In the Colonial Treasury	
Government—(Infirm and Destitute)	6	In the Banks	
AUCTIONEERS' LICENSES—FEES	219	Issued at the Branch Royal Mint	255
AUSTRALASIAN COLONIES—STATISTICAL RETURN SHOW-		Estimate of, in New South Wales at close of 1884	247
ING PROGRESS OF		New Silver and Bronze Coin issued from Sydney	
AUSTRALASIAN COLONIES—DECENNIAL STATISTICAL		Branch of Royal Mint	248
RETURN SHOWING THE PROGRESS OF		Worn Silver, withdrawn from circulation	248
AUSTRALIAN MUSEUM	25	COINS—IN CIRCULATION	247
BACON, IMPORTED—DUTY ON	208	COLLEGES	22
BAGS AND SACKS, IMPORTED—DUTY ON	208	COLONIAL DISTILLED SPIRITS—DECENNIAL RETURN	206
BANKS—		COMFITS, IMPORTED—DUTY ON	208
Liabilities, Assets, &c.—Abstracts of	249	COMMITMENTS FOR TRIAL—	
Coin and Bullion in	246	Supreme and Circuit Courts	58
" (Decennial Return)	247	Courts of Quarter Sessions	59
Paper Currency in Circulation	248	CONFECTIONERY, IMPORTED—DUTY ON	208
Rates of Interest allowed by	246	CONSUMPTIVES' HOME (PICTON)	7
New South Wales Savings Bank—Deposits, Invest-		CONVICTIONS—	
ments, &c.	251	In the Supreme and Circuit Courts	58
" Depositors, Amount of Deposits, &c.	252	In the Courts of Quarter Sessions	59-66
" (Decennial Return)... ..	252	Decennial Return	66
Government Savings Bank—Deposits, &c.	252	In the Magistrates' Courts—Offences and Punishments	
Course of Exchange	245	inflicted	67
BAY-VIEW HOUSE LUNATIC ASYLUM (Licensed House)... ..	8, 9	CONVIOTS—	
BEER, &c., IMPORTED—DUTY ON	208	Executed—Age, Religion, &c.	66
BENEVOLENT ASYLUMS	6	" (Decennial Return)	66
BIRTHS—		Lunatics and Invalids	8, 9
In each Quarter of the Year	3	COPPER MINES—QUANTITY RAISED AND VALUE	274
Decennial Return	3	CORDAGE, IMPORTED—DUTY ON	208
Search Fees	232	CORN FLOUR, IMPORTED—DUTY ON	208
BISCUITS, IMPORTED—DUTY ON	208	CRIME—	
BLUE, IMPORTED—DUTY ON	208	Apprehensions by the Police—Showing the Offences,	
BOATMEN—LICENSES	220	Ages, &c., &c.	69
BOILING-DOWN ESTABLISHMENTS	200	Apprehensions and Summons Cases	67
BONDED DISTILLERIES AND SUGAR-HOUSES—DUTIES	208	Commitments, Convictions, &c., &c.—In the Supreme	
BONDED WAREHOUSES—CHARGES	212	and Circuit Courts	58
Stocks in	189	Commitments, Convictions, &c., &c.—In Courts of	
BOROUGHS AND MUNICIPAL DISTRICTS—RECEIPTS AND		Quarter Sessions	59
EXPENDITURE	266-268	Convictions in Supreme and Circuit Courts and Courts	
Electors and Voters	349	of Quarter Sessions (Decennial Return)... ..	66
BRANDE—FEES ON REGISTRATION OF	233	Executions	66
BRANDY—		Indictments and Informations in the Supreme and	
Made in the Colony—(See "AGRICULTURE")	277	Circuit Courts and Courts of Quarter Sessions	68
Imported—Duty on	209	Offences—Number reported to the Police	67
Colonial—Duty on	208	Summary Convictions—Offences and Punishments	
CANDLES—MANUFACTURED DURING THE YEAR (Decennial		inflicted	67
Return)	204	Summary Table of Offences reported to the Police—	
" Imported—Duty on	208	Apprehensions, Convictions, and Acquittals	68
CATTLE—		Gaols and Prisoners	30
Exported—Fees	242	CROPS—LIENS ON	339
Slaughtered for Tallow and Lard (Decennial Return)	206	" Fees for Registration	231
Fees for Slaughtering	242	CROWN GRANTS REGISTERED	339
CREMENT, IMPORTED—DUTY ON	208	CUSTOMS CHARGES—(See "DUTIES")	208
CHAPELS, &c.—Number and attendance	18	" REVENUE	190, 191
CHARITABLE INSTITUTIONS	5	DATES, IMPORTED—DUTY ON	208
CHEESE, IMPORTED—DUTY ON	208	DAY SCHOOLS AND SCHOLARS	21, 22
CHURCHES, CHAPELS, &c.—Number and attendance	18	DEAF AND DUMB AND BLIND INSTITUTION	7, 22
		DEATHS—	
		In each Quarter of the Year	3
		Decennial Return	3
		Search Fees	232

ALPHABETICAL INDEX TO CONTENTS.

	PAGE.		PAGE.
LARD—		MONEY ORDER OFFICES AND REVENUE RECEIVED	264
Made (Decennial Return) ...	206	MONEY PAID FOR IMMIGRATION ...	265
LETTERS POSTED ...	261	MORTGAGES—	
LIBRARIES—FREE PUBLIC ...	25-29	On Land (Decennial Return) ...	338
LICENSED HOUSE FOR THE INSANE, COOK'S RIVER ...	8, 9	Live Stock (Ditto) ...	338
LICENSES—FOR VARIOUS PURPOSES—FEES ...	218	Discharges of (Ditto) ...	338
Publicans'—Number issued ...	345	Registration Fees ...	231
Fees for issuing ...	219	MUNICIPALITIES—	
LIENS—		Sydney (City)—Revenue and Expenditure ...	266
On Wool ...	338	Other ...	267, 268
Growing Crops ...	339	„ Electors and Voters ...	349
„ „ Registration Fees ...	231	MUSEUM—AUSTRALIAN—	
LIVE STOCK—		Number of Visitors, &c. ...	25
In each Electoral District ...	275	MUSTARD, IMPORTED—DUTY ON ...	208
Decennial Return ...	276	NAILS, IMPORTED—DUTY ON ...	208
Slaughtered for Tallow and Lard (Decennial Return) ...	206	NAUTICAL SCHOOL SHIP "VERNON" ...	6, 22
Mortgages on (Decennial Return) ...	338	NAVAL BRIGADE ...	348
Discharges of Mortgages on (Decennial Return) ...	338	„ EXPENDITURE ...	265
Registration Fees on Mortgage ...	231	NEW SOUTH WALES—NATIONAL ART GALLERY OF ...	24
LOCAL REVENUES—		NEWSPAPERS POSTED ...	261
Municipality of City of Sydney ...	266	NUTS, IMPORTED—DUTY ON ...	208
Boroughs and Municipal Districts ...	267	OFFENCES REPORTED TO POLICE ...	67
Roads Trusts ...	269	OLIVEN'S STORES, IMPORTED—DUTY ON ...	208
LUNACY—		OILS, IMPORTED—DUTY ON ...	208
Hospital for the Insane, Callan Park ...	8, 9	OPPIUM, IMPORTED—DUTY ON ...	208
„ Cooma ...	8, 9	ORPHAN SCHOOLS ...	6, 22
„ Gladsville ...	8, 9	PACKET LICENSES—FEES ...	219
„ Newcastle ...	8, 9	PAINTS, IMPORTED—DUTY ON ...	208
„ Parramatta (Criminal) ...	8, 9	PAPER CURRENCY IN CIRCULATION ...	248
„ „ (Convict) ...	8, 9	PAPER, IMPORTED—DUTY ON ...	208
„ „ (Free) ...	8, 9	PASTURES AND STOCK PROTECTION ACT—FEES PAYABLE UNDER ...	242
Reception House for the Insane Darlinghurst ...	8, 9	PAWNBROKERS' LICENSES—FEES ...	220
Licensed House for the Insane, Cook's River ...	8, 9	PEPPER, IMPORTED—DUTY ON ...	208
MACHINERY USED IN GOLD-MINING ...	344, 345	PERRY—LICENSE FEES ...	209
MAIZENA, IMPORTED—DUTY ON ...	208	PETTY SESSIONS—FEES ...	243
MALT, IMPORTED—DUTY ON ...	208	PILOTAGE AND LIGHT RATES ...	221
MANUFACTORIES, WORKS, &c.—		„ CERTIFICATES—FEES ...	221
In each Electoral District ...	196	POLICE—	
In Metropolitan and Country Districts, showing number of hands employed ...	200	Apprehensions made by, showing the nature of offence, together with Ages, Birth-places, &c. ...	69
(Decennial Return) ...	202	POLICE OFFICES—FEES ...	243
MANUFACTURES—		POLITICAL FRANCHISE ...	349
Colonial Distilled Spirits (Decennial Return) ...	206	POPULATION, IMMIGRATION, &c.—CONTENTS ...	1
Refined Sugar (Decennial Return) ...	205	POPULATION ON 31ST DECEMBER ...	2
Soap and Candles (Decennial Return) ...	204	(Decennial Return) ...	2
Sugar from Cane grown in the Colony (Decennial Return) ...	205	POSTAGE RATES ...	223
Tallow and Lard (Decennial Return) ...	206	POST OFFICES, AND LETTERS PASSING THROUGH SAME, &c. (DECENNIAL RETURN) ...	261
Tobacco (Decennial Return) ...	204	POUNDBEEPERS' FEES ...	244
Woolens (Decennial Return) ...	204	POWDER—	
MARINE BOARD—FEES ...	221	Blasting and Sporting—Imported—Duty on ...	209
MARRIAGES—DECENNIAL RETURN ...	3	„ Storage of—Fees ...	242
Search Fees, &c. ...	231	PRESERVES, IMPORTED—DUTY ON ...	209
MEASURES—		PRISONERS IN GAOLS ...	30
In use ...	245	PRIVATE SCHOOLS ...	21, 22
Examining, Comparing, and Stamping—Fees ...	243	PRODUCTION—CONTENTS ...	271
METEOROLOGY—		PROTESTANT ORPHAN SCHOOL ...	6, 22
Abstract of Observations at Sydney Observatory ...	326	PROVISIONS—RETAIL PRICES OF ...	15
Mean Temperature at Sydney ...	327	PUBLICANS—LICENSES ISSUED TO ...	345
Readings of Earth Thermometers at Sydney ...	327	„ „ FEES FOR ISSUING ...	219
Abstract of Observations at Country Stations ...	328	PUBLIC WORSHIP ...	18
MILITARY—		PUBLIC SCHOOLS, &c. ...	22
Permanent Military Forces ...	346	PUBLIC WORKS ...	282
Volunteer Force ...	346	Railways ...	282
Expenditure ...	265	Tramways ...	283
MILLS AND MANUFACTURES—CONTENTS ...	193	Telegraphs ...	284
MILLS—		Roads and Bridges ...	284
For Grinding and Dressing Grain in each Electoral District (Decennial Return) ...	194, 195	Harbours and Rivers ...	303
MINERALS AND METALS ...	274	Public Buildings ...	305
MINERS' RIGHTS AND BUSINESS LICENSES ISSUED ...	343	Sewerage, City of Sydney ...	325
Fees ...	218	Waterworks, City of Sydney ...	325
MINES—		QUARANTINE—EXPENSE ON ACCOUNT OF ...	265
Coal, Copper, Iron, Tin, &c.—Quantity raised and Value (Decennial Return) ...	274, 275	QUARTER SESSIONS—COURTS OF—	
MINT, ROYAL BRANCH, SYDNEY—		Committals, Trials, Convictions, and Acquittals ...	59-66
Gold in ...	246	Indictments and Informations in ...	68
Gold Received and Issued since its opening ...	255	RAGGED SCHOOLS ...	7
Gold Received by Escort ...	272		
Charges ...	212		
MISCELLANEOUS—CONTENTS ...	281		
MOLASSES AND TREACLE IMPORTED—DUTY ON ...	209		
MONEY—			
Coin and Bullion in Mint, Banks, &c. ...	246		
Paper Currency in Circulation ...	248		
MONETARY AND FINANCIAL ...	207		
MONEY ORDERS—ISSUED AND PAID, &c. (Decennial Return) ...	263		
Commission for Issuing ...	224		

	PAGE.		PAGE.
RAILWAYS AND TRAMWAYS—		STOCKS IN BONDED WAREHOUSES	189
Traffic during each Month of the Year	256	SUCCADINS, IMPORTED—DUTY ON	209
(Decennial Return)... ..	257	SUGAR—	
RATES OF WAGES—AVERAGE (1876 to 1884)	12	Made in the Colony, and number of Manufactories ...	205
REAL AND LEASEHOLD ESTATES—TRANSACTIONS IN	337	Imported—Duty on	209
REAL PROPERTY ACT—TRANSACTIONS UNDER	339	Refined—(Decennial Return)	205
" DEALINGS REGISTERED UNDER	339	SUGAR-CANE GROWN IN THE COLONY—(See "AGRICUL-	
" CROWN GRANTS REGISTERED	339	TURE")... ..	277
" FEES	232	SUICIDES—	
RECEPTION-HOUSE FOR THE INSANE, DARLINGHURST	8, 9	In each Month of the Year	10
REFORMATORY AND INDUSTRIAL SCHOOLS	6, 22	(Decennial Return)	10
REGISTERED ELECTORS, &c.	349	SUNDAY SCHOOLS—	
RELIGION, EDUCATION, AND CRIME—CONTENTS	17	Of each Denomination	19
REVENUE—CUSTOMS	190, 191	(Decennial Return)	20
RICE, IMPORTED—DUTY ON	209	SUPREME AND CIRCUIT COURTS—	
ROADS TRUSTS... ..	269	Criminal Cases	58
ROMAN CATHOLIC ORPHAN SCHOOL	6, 22	Civil Cases	340
ROPE, IMPORTED—DUTY ON... ..	209	" Fees	234
RUM DISTILLED IN THE COLONY—(DECENNIAL RETURN)	206	Indictments and Informations in the	68
RUNS FOR PASTORAL PURPOSES—RENTS AND ASSESSMENTS		SYDNEY FEMALE SCHOOL OF INDUSTRY	7
OF	218	SYDNEY FEMALE REFUGIUM	7
SAGO, IMPORTED—DUTY ON	209	SYDNEY GRAMMAR SCHOOL	22
SALT AND SALTPETRE, IMPORTED—DUTY ON	209	TALLOW—	
SARSAPARILLA, IMPORTED—DUTY ON	209	Made in the Colony (Decennial Return)	206
SASSES, IMPORTED—DUTY ON	209	TAXES, DUTIES, &c.	208
SCHOOLS—		TEA, IMPORTED—DUTY ON	209
Under Department of Public Instruction	22	TECHNOLOGICAL, INDUSTRIAL, AND SANITARY MUSEUM... ..	25
Protestant Orphan School	6, 22	TELEGRAMS—	
Roman Catholic Orphan School	6, 22	Number of Messages Received and Issued	260
Nautical School Ship "Vernon"	6, 22	Charges for Transmission	225
Reformatory and Industrial Schools	6, 22	TIMBER—	
Asylum for Destitute Children	6, 22	Import Duty on	209
Sydney Female School of Industry	7	Licenses to cut	219
Deaf and Dumb and Blind Institution	7, 22	TIN MINES—QUANTITY RAISED, AND VALUE	274
Ragged Schools	7	TOBACCO—	
Summary of Schools, and Scholars and Receipts		Imported—Duty on	209
Public	22	Manufactured during the Year (Decennial Return) ...	204
Sydney Grammar	22	Grown in the Colony—(See "AGRICULTURE")	277
Private	21	TOLLS—FREE	220
(Decennial Return)	22	TONNAGE DUTY	218
Sunday	19	TOWN ALLOTMENTS—(See "LAND SALES")	352
(Decennial Return)	20	TRADE AND COMMERCE—CONTENTS	75
Of Art, Public Libraries, &c.	26	TRADE MARKS—REGISTRATION FEES	233
SHEEPOWNERS—CONTRIBUTIONS PAYABLE BY	242	TRAMWAYS—EARNINGS AND EXPENDITURE, &c.... ..	256
SHIPPING—STEAM AND SAILING VESSELS—		TRICLE AND MOLASSES, IMPORTED—DUTY ON	209
Inwards—Countries from whence arrived	180	TURPENTINE, IMPORTED—DUTY ON	209
Nationality of	183	UNIVERSITY OF SYDNEY—STUDENTS	23
Ports at which entered	183	" GRADUATES, &c.	23
(Decennial Return)	183	" RECEIPTS AND EXPENDITURE	23
Outwards—Countries to which departed	184	VACCINATION	351
Nationality of	187	VARNISH, IMPORTED—DUTY ON	209
Ports from which departed	187	" VERNON"—NAUTICAL SCHOOL SHIP	6, 22
(Decennial Return)	188	VESSELS—(See "SHIPPING")	180
Built and Registered—Number, Tonnage, and Descrip-		VINEGAR, IMPORTED—DUTY ON	209
tion	188	VINEYARDS—(See "AGRICULTURE")	277
(Decennial Return)	188	VOLUNTEER FORCE	346
SHIPPING MASTERS—ENGAGEMENT AND DISCHARGE OF		" EXPENSE ON ACCOUNT OF	265
CREWS—CHARGES	222	WAGES—AVERAGE RATES OF (1876 to 1884)	12
SHOT, IMPORTED—DUTY ON... ..	209	WAREHOUSES, BONDED—CHARGES ON	212
SHUTTERS, IMPORTED—DUTY ON	209	WATERWORKS	325
SLAUGHTER-HOUSES—INSPECTION FEE	242	WEIGHTS IN USE	245
SOAP—		" COMPARING AND STAMPING—FEES	243
Manufactured during the Year (Decennial Return) ...	204	WEARPAGE RATES	213
SODA CRYSTALS, IMPORTED—DUTY ON	209	WINE—	
SPICES, IMPORTED—DUTY ON	209	Imported—Duty on	209
SPIRIT MERCHANTS—REGISTRATION FEES... ..	219	Made in the Colony—(See "AGRICULTURE")	277
SPIRITS—		WINE, CIDER, AND PERRY—LICENSE FEES	209
Imported—Duty on	208	WOOL—	
Brandy made in the Colony	277	Exported—(Decennial Return)	179
Colonial Distilled (Decennial Return)	206	Lions on	338
Colonial Brandy—Duty on	208	Registration Fees	231
Licenses to distil, and for rectifying and compounding		WOOLLENS—	
... ..	219	Manufactured (Decennial Return)	204
ST. ANDREW'S COLLEGE	22	WOOLPACKS, IMPORTED—DUTY ON... ..	209
ST. PAUL'S COLLEGE	22		
ST. JOHN'S COLLEGE	22		
STAMP DUTIES	210		
STARCH, IMPORTED—DUTY ON	209		
STATISTICAL VIEW OF THE COLONY FROM EARLIEST PERIOD		

STATISTICAL REGISTER

OF

NEW SOUTH WALES,

1884.

AUSTRALASIAN COLONIES.

STATISTICAL RETURN showing the relative positions and aggregate importance of the Australasian Colonies, at the close of the Year 1884.

NAME OF COLONY.	Area in Square Miles.	Estimated mean Population of 1884.	Revenue of 1884.	Revenue per head of mean Population.	Proportion of Revenue of 1884 raised by Taxation.	Rate of Taxation per head of Population.	Value of Imports for 1884.	Value of Imports per head of the Population.	Value of Exports for 1884.	Value of Exports per head of the Population.	Total Value of Trade, Imports and Exports.	Value of Trade per head of the Population.	Miles of Railway Open, 31 Dec., 1884.	Miles of Railway in course of Construction, 31 Dec., 1884.	Miles of Telegraph Lines Open, 31 Dec., 1884.	Miles of Telegraph Wire Open, 31 Dec., 1884.	Miles of Telegraph in course of Construction, 31 Dec., 1884.	No. of Acres under Crop in 1884.	No. of Horses in 1884.	No. of Cattle in 1884.	No. of Sheep in 1884.	No. of Pigs in 1884.	Estimated Population on 31 Dec., 1884.	Public Debt on 31 Dec., 1884.	Rate of Indebtedness per head of Population.	
																										£
New South Wales	310,700	895,533	7,117,592	7 18 11	2,152,854	2 8 0	22,826,985	25 9 9	18,251,506	20 7 7	41,078,491	45 17 4	*1,688	442	9,755	18,681	386	658	852,017	330,603	1,336,329	30,379,871	211,656	921,268	24,601,959	26 14 2
Victoria	7,884	946,100	5,934,687	6 5 5	2,318,520	2 9 0	19,201,633	20 5 11	16,050,465	16 19 3	35,252,098	37 5 2	1,663	32	4,020	8,055	36	81	††2,323,493	293,846	1,287,945	10,637,412	234,347	961,276	27,526,667	28 12 9
South Australia	§§903,690	307,947	2,024,928	6 11 6	563,841	1 16 7	5,749,353	18 13 4	6,623,704	21 10 1	12,373,057	40 3 5	1,059	263	5,230	7,833	49	72	††2,785,490	168,420	389,726	6,696,406	163,807	312,781	15,473,800	49 9 5
Queensland	668,497	298,694	2,673,554	8 19 0	1,090,445	3 13 0	6,381,976	21 7 4	4,673,864	15 12 11	11,055,840	37 0 3	1,207	746½	6,979	11,300	295	336	187,381	253,116	4,266,172	9,308,911	51,796	309,913	16,419,850	52 19 8
Western Australia	1,060,000	32,329	290,319	8 19 7	127,338	3 18 9	521,167	16 2 5	405,693	12 11 0	926,860	28 13 5	138	48	1,885	1,897	450	450	74,930	37,111	71,102	1,547,061	20,039	32,958	765,000	23 4 2
Total	3,030,771	2,480,603	18,041,080	7 5 5	6,252,998	2 10 4	54,681,114	22 0 10	46,005,232	18 10 11	100,686,346	40 11 9	5,755	1,531½	27,869	47,766	1,216	1,597	6,223,311	1,083,096	7,351,274	58,569,661	681,645	2,538,196	84,787,276	33 8 1
Tasmania	26,215	128,380	549,262	4 5 3	344,192	2 13 7	1,656,118	12 18 0	1,475,857	11 9 11	3,131,975	24 7 11	215	159	†1,313	†1,716	45	...	146,327	27,188	128,834	1,720,027	57,303	130,541	3,202,300	24 10 7
New Zealand	104,403	†552,590	3,707,488	6 14 2	1,869,496	3 7 7	7,663,888	13 17 4	7,091,667	12 16 8	14,755,555	26 14 0	§1,570	158	4,264	10,474	99	188	1,132,241	†161,736	†1698,637	14,056,266	†1200,083	†564,304	**33,691,022	59 14 0
Total for the Australasian Colonies	3,162,389	3,161,573	22,297,830	7 1 0	8,466,686	2 13 6	64,001,120	20 4 10	54,572,756	17 5 2	118,573,876	37 10 0	7,540	1,848½	33,446	59,956	1,360	1,785	7,501,879	1,272,020	8,178,745	74,345,954	939,031	3,233,041	121,680,598	37 12 8

* Includes a Private Line 45 miles in length; also 35 miles of Tramway. † Includes 180 miles of Cable. ‡ Exclusive of Maori Population, 44,097. § Includes Private Line, 91 miles. || Exclusive of grass lands. ¶ Census, 1881. ** Of which £3,011,923 is accrued Sinking Fund. †† Includes land in fallow, 183,197 acres, and 332,559 acres under green forage. †‡ Includes 450,536 acres in fallow. §§ Includes Northern Territory, 523,620 square miles.

POPULATION.

No. 1.—RETURN of the INCREASE and DECREASE of the POPULATION of the Colony, from the 1st of January to the 31st of December, 1884, and of the total Number on the latter date.

	Males.	Females.	Total.	General Total.
IMMIGRATION AND BIRTHS—				
Increase by Immigration (Seaward)	*49,972	22,514	72,486	
Births	17,417	16,529	33,946	
Total Increase	67,389	39,043	106,432
EMIGRATION AND DEATHS—				
Decrease by Departure (Seaward)	†28,304	11,950	40,254	
Deaths	8,325	5,895	14,220	
Total Decrease	36,629	17,845	54,474
Net Increase	30,760	21,198	51,958
Estimated Population on 31st December, 1883	480,497	388,813	869,310
Estimated Population on 31st December, 1884	511,257	410,011	921,268

* Includes 2,191 Chinese.

† Includes 1,038 Chinese.

N.B.—There are no means of ascertaining the overland migration between New South Wales and the neighbouring Colonies.

No. 2.—DECENNIAL RETURN of the POPULATION of the Colony.

Year.	Estimated Population on 31st December.			Year.	Estimated Population on 31st December.		
	Males.	Females.	Total.		Males.	Females.	Total.
1875	334,461	272,191	606,652	1880	431,461	339,063	770,524
1876	347,869	281,907	629,776	1881	429,278	351,987	* 781,265
1877	367,323	294,889	662,212	1882	449,342	368,126	817,468
1878	385,678	308,065	693,743	1883	480,497	388,813	869,310
1879	409,665	324,617	734,282	1884	511,257	410,011	921,268

* Figures adjusted from Census.

STATISTICS—1884.

3

MARRIAGES.

No. 3.—DECENNIAL RETURN of the Number of MARRIAGES registered in the Colony.

DENOMINATION.	1875.	1876.	1877.	1878.	1879.	1880.	1881.	1882.	1883.	1884.
	No.	No.	No.	No.	No.	No.	No.	No.	No.	No.
Church of England	1,618	1,759	1,869	2,098	2,182	2,252	2,487	2,768	2,949	2893
Roman Catholic	953	921	990	1,009	982	1,021	1,171	1,315	1,414	1448
Presbyterian	906	761	854	821	722	768	872	955	950	1009
Wesleyan Methodist	502	487	509	556	605	618	651	704	712	759
Primitive Methodist	93	101	110	94	111	101	146	134	157	165
Congregationalist	186	232	243	291	331	364	433	516	565	484
Baptist	46	39	70	89	90	93	85	79	101	117
Unitarian... ..	1	1	1	5	3
Hebrew	11	14	20	20	22	17	27	22	24	27
Protestant Episcopal	16	16	3	7	2	2
Free Church of England	3	4
German Evangelical	17	19	20	11	13	9	13	14	10	18
Christians	4	4	3	11	7	9	3	5	1	5
Holy Catholic and Apostolic Church	2
Independent (unconnected)	12	5
Welsh Church	1	2
Free Christian Church	2	2	2	8
Friends	1	1
Salvation Army	3	3
Bible Christians	2	4
Anglo-Israelites	2
Registrars' Offices	250	275	303	309	322	318	392	434	486	537
Totals	4,605	4,630	4,994	5,317	5,391	5,572	6,284	6,948	7,405	7482

BIRTHS AND DEATHS.

No. 4.—RETURN of the Number of BIRTHS and DEATHS of both Sexes registered in the Colony during each Quarter of the Year 1884.

Quarter ending—	Births.			Quarter ending—	Deaths.		
	Males.	Females.	Total		Males.	Females.	Total.
31 March	4,188	3,953	8,141	31 March	2,194	1,505	3,699
30 June	4,333	4,110	8,443	30 June	2,127	1,475	3,602
30 September	4,703	4,457	9,160	30 September	1,820	1,306	3,126
31 December	4,193	4,009	8,202	31 December	2,184	1,609	3,793
Total	17,417	16,529	33,946	Total	8,325	5,895	14,220

No. 5.—DECENNIAL RETURN of BIRTHS and DEATHS registered in the Colony.

Year.	Births.			Year.	Deaths.		
	Males.	Females.	Total.		Males.	Females.	Total.
1875	11,380	11,148	22,528	1875	6,245	4,526	10,771
1876	11,791	11,507	23,298	1876	6,508	4,685	11,193
1877	12,292	11,559	23,851	1877	5,877	3,992	9,869
1878	13,082	12,246	25,328	1878	6,284	4,479	10,763
1879	13,840	13,093	26,933	1879	6,082	4,118	10,200
1880	14,424	13,738	28,162	1880	6,638	4,593	11,231
1881	14,891	14,102	28,993	1881	6,753	4,783	11,536
1882	15,087	14,615	29,702	1882	7,596	5,220	12,816
1883	16,014	15,267	31,281	1883	7,116	5,133	12,249
1884	17,417	16,529	33,946	1884	8,325	5,895	14,220

IMMIGRATION.

No. 6.—DECENNIAL RETURN of the Number of IMMIGRANTS who arrived in the Colony SEAWARD, distinguishing those who arrived at the Public Expense, from the United Kingdom.

Year.	Immigrants at the Public Expense from the United Kingdom (under the Assisted Immigration Regulations).							Immigrants at their own Expense from all Countries.							Total Number of Immigrants arrived.							Religion of Immigrants at the Public Expense.			Native Countries of Immigrants at the Public Expense.								
	Adults.			Children.				Total.	Adults.			Children.				Chinese.	Total.	Adults.			Children.				Chinese.	General Total.	Protestants.	Roman Catholics.	Other Religions.	England and Wales.	Scotland.	Ireland.	Other Countries.
	Male.	Female.	Total.	Male.	Female.	Total.	Male.		Female.	Total.	Male.	Female.	Total.	Male.	Female.			Total.	Male.	Female.	Total.	Male.	Female.	Total.									
1875 ...	395	324	719	135	119	254	973	19,815	5,914	25,729	2,033	1,607	3,640	625	29,994	20,210	6,238	26,448	2,168	1,726	3,894	625	30,967	675	298	...	494	163	306	10			
1876 ...	642	429	1,071	208	184	392	1,463	20,614	6,345	26,959	2,156	1,668	3,824	696	31,479	21,256	6,774	28,030	2,364	1,852	4,216	696	32,942	1,086	375	2	841	188	407	27			
1877 ...	2,892	1,627	4,519	743	756	1,499	*6018	20,746	7,020	27,766	2,152	1,808	3,960	884	32,610	23,638	8,647	32,285	2,895	2,564	5,459	884	38,628	4,554	1,403	61	3,689	418	1,446	465			
1878 ...	2,091	1,754	3,845	699	646	1,345	†5190	20,769	7,427	28,196	2,173	1,835	4,008	2,485	31,689	22,860	9,181	32,041	2,872	2,481	5,353	2,485	39,879	3,417	1,716	57	2,864	304	1,840	182			
1879 ...	1,906	2,141	4,047	840	844	1,684	5731	23,832	8,528	32,360	2,297	2,134	4,431	1,979	38,770	25,738	10,669	36,407	3,137	2,978	6,115	1,979	44,501	3,697	2,013	21	2,808	700	2,125	98			
1880 ...	1,150	1,195	2,345	414	375	789	3134	25,744	9,304	35,048	2,518	2,228	4,746	2,942	42,736	26,894	10,499	37,393	2,932	2,603	5,535	2,942	45,870	1,649	1,470	15	1,205	213	1,648	68			
1881 ...	929	1,029	1,958	327	292	619	2577	25,783	9,741	35,524	2,689	2,468	5,157	4,463	45,146	26,712	10,770	37,482	3,016	2,760	5,776	4,463	47,723	1,235	1,292	50	906	211	1,389	71			
1882 ...	1,209	991	2,200	509	524	1,033	3233	27,207	10,542	37,749	2,755	2,545	5,300	1,007	44,056	27,207	10,542	37,749	2,755	2,545	5,300	1,007	47,289	2,587	626	20	2,017	408	764	44			
1883 ...	3,370	2,718	6,088	1,154	1,127	2,281	8369	36,576	13,412	49,988	3,507	3,406	6,913	1,936	58,837	39,946	16,130	56,076	4,661	4,533	9,194	1,936	67,206	6,442	1,758	169	5,382	937	1,903	147			
1884 ...	2,785	2,606	5,391	1,0	1,082	2,177	7568	40,214	15,244	55,458	3,687	3,582	7,269	2,191	64,918	42,999	17,850	60,849	4,782	4,604	9,446	2,191	72,486	6,016	1,315	237	4,626	1,314	1,503	125			

* Includes 761 assisted Immigrants who arrived from New York.
 † Do. 173 do. do.

NOTE.—No account is kept of the number of persons who arrive overland from the adjacent Colonies.

EMIGRATION.

No. 7.—DECENNIAL RETURN of the Number of EMIGRANTS who departed from the Colony SEAWARD.

Year.	Adults.			Children.			Chinese.	General Total.
	Males.	Females.	Total.	Males.	Females.	Total.		
1875	12,748	4,401	17,149	1,167	825	1,992	1,209	20,350
1876	14,089	4,945	19,034	1,162	787	1,949	940	21,923
1877	12,908	5,150	18,058	980	646	1,626	490	20,174
1878	13,691	5,393	19,084	1,409	860	2,269	1,560	22,913
1879	12,853	5,415	18,268	1,215	655	1,870	557	20,695
1880	16,270	7,054	23,324	1,612	747	2,359	876	26,559
1881	15,101	6,704	21,805	1,424	667	2,091	929	24,825
1882	17,683	7,080	24,763	1,547	778	2,325	884	27,972
1883	21,039	8,845	29,884	1,845	1,265	3,110	1,402	34,396
1884	25,093	10,390	35,483	2,173	1,560	3,733	1,038	40,254

NOTE.—No account is kept of the number of persons departing overland to the adjacent Colonies.

CHARITABLE INSTITUTIONS, HOSPITALS, &c.

No. 8.—RETURN of the Number of CHARITABLE INSTITUTIONS, HOSPITALS, &c., in the Colony in the Year 1884, showing the Number of Persons Admitted, Discharged, Died, &c.; and the Receipts and Disbursements.

INSTITUTIONS.	In the Establishment on 31st Dec., 1883.			Admitted during the Year 1884.			Discharged, &c., during the Year 1884.			Died during the Year 1884.			Remaining in the Establishment on 31st Dec., 1884.			Paupers receiving out-door Relief during the Year 1884.			Receipts during the Year 1884.			Disbursements during the Year 1884.			Amount expended on the building in 1884, and included in the previous column.									
	M.	F.	Total.	M.	F.	Total.	M.	F.	Total.	M.	F.	Total.	M.	F.	Total.	M.	F.	Total.	From the Colonial Treasury.		From Voluntary Contributions, Fees, Police Fines, and other sources.		Total.	£.	s.	d.	£.	s.	d.	£.	s.	d.		
																				£.	s.	d.	£.	s.	d.	£.	s.	d.	£.	s.	d.			
HOSPITALS.																																		
Sydney Hospital	162	59	221	2365	819	3184	2114	756	2870	253	81	334	160	41	201	9529	£	s.	d.	£	s.	d.	£	s.	d.	£	s.	d.	£	s.	d.	
St. Vincent's (Sydney)	34	21	55	471	261	732	399	232	631	43	18	61	63	32	95	921	327	1248	12,744	6	0	4,866	7	0	17,610	13	0	24,904	1	2	9,002	16	7	
Albury	13	4	17	144	29	173	134	30	164	13	1	14	10	2	12	173	525	4	11	601	17	5	1,127	2	4	2,333	11	9	1,228	14	10	
Armidale and New England	17	1	18	119	15	134	113	11	124	13	5	16	10	2	12	801	19	11	712	0	5	1,514	0	4	1,425	17	6	399	17	4	
Balranald	6	...	6	57	...	57	52	...	52	3	...	3	8	...	8	30	...	30	338	3	1	475	10	0	844	19	7	30	14	10	
Bathurst	18	5	23	222	75	297	183	68	251	32	7	39	25	5	30	872	1	6	1,322	8	11	2,194	10	5	2,187	5	7	27	5	0	
Bombala (†)	210	10	5	242	1	0	452	11	5	234	4	7	190	0	0
Bourke	18	...	18	131	...	131	122	...	122	21	...	21	6	...	6	1,103	13	6	666	19	2	1,770	12	8	1,234	7	3	103	0	0	
Bradwood	6	...	6	25	5	30	21	3	24	...	1	1	10	1	11	79	0	4	138	0	9	217	1	1	333	15	1	38	5	3	
Brewarrina	5	...	5	52	3	55	47	3	50	8	...	8	2	...	2	535	6	7	412	5	4	947	11	11	879	5	6	48	10	0	
Carcoar	1	1	2	60	17	77	54	15	69	4	2	6	4	...	4	2	1	3	293	18	10	279	7	2	573	6	0	457	10	8	59	12	3	
Cobar	3	1	4	71	3	74	56	3	59	15	1	16	3	...	3	6	...	6	118	5	11	442	10	6	561	5	5	1,185	13	5	235	5	0	
Cooma	1	1	2	17	8	25	13	7	20	4	1	5	1	1	2	4	...	4	58	16	3	202	16	3	261	12	6	385	13	9	71	3	5	
Coonamble	3	...	3	38	6	44	33	4	37	3	1	4	5	1	6	168	12	7	274	19	6	443	12	1	598	6	3	
Condobolin	3	...	3	1	...	1	1	...	1	1	...	1	429	7	11	339	5	0	768	12	11	1,009	10	5	740	0	0	
Copeland a	4	...	4	3	...	3	1	...	1	44	15	10	2	7	0	47	2	10	93	19	3	
Cowra	2	...	2	29	9	38	23	9	34	4	...	4	2	...	2	187	2	6	157	18	9	345	1	3	296	1	11	
Deniliquin	12	...	12	108	16	124	99	15	114	10	1	11	11	...	11	77	56	133	388	14	10	902	4	0	1,290	18	10	999	9	4	40	6	9	
Dubbo	10	...	10	112	20	132	97	16	113	15	1	16	10	3	13	57	22	79	560	8	1	438	4	10	998	12	11	846	3	8	21	18	4	
Emmaville	21	3	24	16	2	18	1	...	1	4	1	5	367	19	3	147	18	6	515	17	9	430	9	0	d	193	19	2
Forbes	5	2	7	71	13	84	67	11	78	6	1	7	3	3	6	157	13	5	441	11	2	599	4	7	676	17	9	30	0	0	
Glen Innes	4	...	4	107	1	108	97	1	98	10	...	10	4	...	4	234	16	9	603	6	3	838	3	0	806	3	10	120	0	0	
Goulburn	4	4	8	138	30	168	120	30	150	14	3	17	8	1	9	300	0	0	689	10	7	989	10	7	1,030	13	0	60	2	9	
Grafton	101	18	119	82	14	96	7	1	8	12	3	15	14	8	22	337	18	6	468	16	6	806	15	0	610	3	7	35	1	6	
Grenfell	4	1	5	20	8	28	18	7	25	1	...	1	5	2	7	33	12	9	273	10	9	307	3	6	439	3	10	
Gulgong	43	10	53	33	9	42	7	...	7	3	1	4	16	4	20	284	7	2	173	16	8	458	3	10	375	14	0	30	12	6	
Gundagai	3	...	3	55	4	59	48	3	51	8	1	9	2	...	2	165	9	11	298	14	6	464	4	5	471	0	3	
Gunnedah	3	...	3	43	4	47	35	3	38	11	1	12	234	11	5	250	0	0	484	11	5	472	11	5	11	13	6	
Hay	10	...	10	135	16	151	124	15	139	17	...	17	4	1	5	65	21	86	434	11	6	901	1	11	1,335	13	5	936	13	9	70	16	3	
Hill End	...	1	1	7	7	14	6	4	10	1	4	5	112	8	8	173	8	9	285	17	5	297	11	8	6	12	6	
Inverell	6	2	8	82	16	98	71	14	85	8	2	10	9	2	11	499	19	10	332	12	8	832	12	6	832	12	6	
Kempsey †
Maitland	12	4	16	133	49	182	119	43	162	15	7	22	11	3	14	113	64	177	946	1	7	730	8	9	1,676	10	4	1,683	13	11	73	4	7	
Little Bay (Coast Hospital and Sanatorium) †
Mudgee	9	...	9	104	27	131	94	21	115	13	2	15	6	4	10	461	8	0	381	1	9	842	9	9	875	3	1	86	8	4	
Murrumbidgee	1	...	1	45	5	50	41	5	46	4	...	4	1	...	1	173	11	5	191	18	0	365	9	5	398	6	0	13	18	3	
Muswellbrook	3	2	5	46	11	57	43	10	53	5	1	6	1	2	3	1	162	7	4	231	15	1	394	2	5	341	19	0	23	16	6	
Narrabri (also Asylum)	10	...	10	76	11	87	67	8	75	10	3	13	9	...	9	447	7	8	328	0	7	775	8	3	599	8	10	13	1	0	
Newcastle	16	6	22	275	45	320	240	46	286	33	3	36	18	2	20	3,171	0	0	1,373	7	2	4,544	7	2	2,771	4	4	1,089	7	8	
Orange	16	3	19	129	33	162	109	28	137	20	5	25	16	3	19	346	7	0	602	7	2	948	14	2	923	6	3	94	16	2	
Parramatta	16	7	23	199	49	248	180	44	224	19	7	26	16	5	21	8	6	14	500	0	0	1,397	19	10	1,897	19	10	1,049	5	2	14	0	8	
Parkes	28	6	34	22	6	28	6	0	6	215	18	4	213	16	9	429	15	1	449	2	4	7	3	10
Port Stephens †
Queanbeyan	1	...	1	38	4	42	28	3	31	5	1	6	6	...	6	97	19	1	368	0	9	465	19	10	353	1	11	

No. 8 (continued).—RETURN of the Number of CHARITABLE INSTITUTIONS, HOSPITALS, &c., &c.—continued.

INSTITUTIONS.	In the Establishment on 31st Dec., 1883.			Admitted during the Year 1884.			Discharged, &c., during the Year 1884.			Died during the Year 1884.			Remaining in the Establishment on 31st Dec., 1884.			Paupers receiving out-door Relief during the Year 1884.			Receipts during the Year 1884.			Disbursements during the Year 1884.	Amount expended on the building in 1884, and included in the previous column.										
	M.	F.	Total.	M.	F.	Total.	M.	F.	Total.	M.	F.	Total.	M.	F.	Total.	M.	F.	Total.	From the Colonial Treasury.	From Voluntary Contributions, Fees, Police Lines, and other sources.	Total.												
HOSPITALS—continued.																																	
Scone (also Asylum) ...	5	1	6	29	5	34	31	5	36	1	...	1	3	...	3	1	6	7	£	s.	d.	£	s.	d.	£	s.	d.	£	s.	d.	£	s.	d.
Sofala	6	...	6	2	...	2	...	2	...	2	...	2	...	2	...	2	29	15	4	43	14	11	73	10	3	88	0	8
Tamworth ...	9	...	9	91	13	104	82	12	94	12	1	13	6	...	6	...	6	...	261	6	3	160	3	10	421	10	1	269	0	4	
Temora ...	2	...	2	37	7	44	35	7	42	2	...	2	2	...	2	...	2	...	197	9	0	325	5	5	522	14	5	446	17	8	69	0	0
Enterfield ...	3	...	3	59	5	64	49	3	52	9	...	9	4	2	6	9	...	9	287	2	8	455	9	3	742	11	11	629	16	4	80	0	0
Urana ...	2	...	2	37	6	43	34	4	38	2	1	3	3	1	4	...	4	...	391	14	10	443	1	2	834	16	0	525	0	7	17	12	0
Warialda ...	2	...	2	47	4	51	37	2	39	7	2	9	5	...	5	...	5	...	304	16	11	223	14	2	528	11	1	502	16	6	35	19	0
Wellington ...	2	1	3	26	3	29	25	4	29	3	...	3	140	4	3	188	13	1	328	17	4	340	7	0	27	15	6
Wilcannia ...	15	...	15	130	...	130	117	...	117	13	...	13	15	...	15	1,957	0	7	1,020	8	2	2,977	8	9	2,908	16	3	1,156	16	3
Windsor ...	26	7	33	63	42	105	57	35	92	7	5	12	25	9	34	10	10	20	227	6	6	834	5	9	1,061	12	3	1,027	1	9	
Wollongong ...	7	...	7	70	11	81	66	10	76	8	1	9	3	...	3	29	67	96	249	19	8	514	4	4	764	4	0	764	4	0	275	8	6
Walgett... ..	3	...	3	49	9	58	46	8	54	5	1	6	1	...	1	2	...	2	416	17	10	598	7	3	1,015	5	1	972	16	11	4	14	0
Wagga Wagga ...	12	2	14	145	28	173	124	24	148	17	8	25	12	2	14	50	18	68	1,733	3	0	1,322	14	6	3,055	17	6	1,769	7	8	459	18	11
Yass	1	1	26	10	36	22	8	30	2	3	5	2	...	2	82	17	10	422	7	9	505	5	7	457	13	1	7	18	4
Young ...	6	...	6	97	18	115	78	16	94	15	1	16	1	...	1	11	367	14	0	343	15	8	711	9	8	801	8	4	43	5	0
Total ...	528	137	665	6836	1817	8,653	6031	1637	7,668	769	183	952	562	136	698	1434	612	11,748	35,920	10	8	30,236	12	4	66,157	3	0	68,897	5	6	16,393	18	3
BENEVOLENT ASYLUMS.																																	
Government Asylums—																																	
Hyde Park, Sydney	292	292	...	341	341	...	245	245	...	76	76	...	312	312
Parramatta (George-street)	267	...	267	769	...	769	619	...	619	78	...	78	339	...	339	25,595	19	5	25,595	19	5	
Liverpool ...	721	...	721	982	...	982	746	...	746	236	...	236	724	...	724	
Parramatta (Macquarie-street)	268	...	268	803	16	819	711	16	727	84	...	84	276	...	276	
Sydney (Pitt-street)	107	...	107	412	...	412	401	...	401	3	...	3	115	...	115	6,639	16	3	3,116	12	4	9,756	8	7	8,993	5	6	323	17	10
(Children and births)	161	675	615	72	149	
Parramatta ...	5	20	25	5	23	28	7	19	26	3	24	27	10	43	53	109	5	10	92	7	6	201	13	4	262	9	11	
Singleton ...	11	5	16	53	12	65	45	13	58	7	...	7	12	4	16	230	18	3	263	15	6	494	13	9	489	16	7	3	1	0
Total ...	1275	424	1,699	2612	804	3,416	2128	694	2,822	405	79	484	1354	455	1,809	10	43	3,787	32,575	19	9	3,472	15	4	36,048	15	1	9,745	12	0	326	18	10
(Children and births)	161	675	615	72	149	
BENEVOLENT SOCIETIES.																																	
West Maitland... ..	12	4	16	46	15	61	44	14	58	2	1	3	12	4	16	71	54	125	2,306	2	5	358	18	10	2,665	1	3	2,865	5	3	2,000	0	0
Total ...	12	4	16	46	15	61	44	14	58	2	1	3	12	4	16	71	54	125	2,306	2	5	358	18	10	2,665	1	3	2,865	5	3	2,000	0	0
ORPHAN AND INDUSTRIAL SCHOOLS, &c.																																	
Protestant Orphan School ...	124	22	146	4	3	7	79	12	91	1	...	1	48	13	61	6,236	2	8	6,236	2	8	2,870	2	0	
Roman Catholic Orphan School	130	63	193	6	6	12	73	43	116	63	26	89	
Nautical School Ship "Vernon"	211	...	211	131	...	131	139	...	139	1	...	1	202	...	202	5,519	11	5	5,519	11	5	5,519	11	5	134	13	10
Industrial School for Girls, Biloela	13	106	119	1	37	38	4	48	52	10	95	105	2,089	16	1	2,089	16	1	
Shaftesbury Reformatory for Girls	...	27	27	...	9	9	...	11	11	25	25	778	8	6	778	8	6	
Asylum for Destitute Children, Randwick†	358	187	545	69	32	101	173	120	293	1	...	1	253	99	352	18,781	18	9	6,220	7	6	15,002	6	3	10,592	6	6	652	5	8

Cases relieved during the year. † The average cost for maintenance, education, and general management, £21 12s. 2d. per head. ‡ Includes £8,241 0s. 8d. on account 1883. § £335 13s. 2d. was paid into Treasury by the parents.

No. 8 (continued).—RETURN of the Number of CHARITABLE INSTITUTIONS, HOSPITALS, &c., &c.—continued.

INSTITUTIONS.	In the Establishment on 31st Dec., 1883.			Admitted during the Year 1884.			Discharged, &c., during the Year 1884.			Died during the Year 1884.			Remaining in the Establishment on 31st Dec., 1884.			Paupers receiving out-door Relief during the Year 1884.			Receipts during the Year 1884:			Disbursements during the Year 1884.	Amount expended on the building in 1884 and included in the previous column.										
	M.	F.	Total.	M.	F.	Total.	M.	F.	Total.	M.	F.	Total.	M.	F.	Total.	M.	F.	Total.	From the Colonial Treasury	From Voluntary Contributions, Fees, Police Fines, and other sources.	Total.												
ORPHAN AND INDUSTRIAL SCHOOLS, &c.—contd.																																	
Sydney Female School of Industry	...	32	32	...	7	7	...	10	10	29	29	£	s.	d.	£	s.	d.	£	s.	d.						
Deaf and Dumb and Blind Institution	42	27	69	3	6	9	5	2	7	40	31	71	770	0	0	4,720	10	11	5,490	10	11	8,955	1	2			
Industrial Blind Institution	10	...	10	12	...	12	4	...	4	18	...	18	912	15	6	1,018	19	3	1,931	15	9	1,450	0	0	5,483	1	2
Ragged Schools { Kent-street, Sydney	41	46	87	48	38	86
Ragged Schools { Harrington-street	50	33	83	45	31	76
Ragged Schools { Glebe	55	47	102	63	46	109
Total	1034	590	1,624	226	100	326	477	246	723	3	...	3	790	433	1,223	25,088	13	11	12,562	18	4	37,651	12	3	29,972	4	11	6,520	0	8
HOSPITALS FOR THE INSANE. (See also p 8.)																																	
Gladesville	22,002	2	5	22,002	2	5	
Parramatta { (Criminal)	23,268	15	8	23,268	15	8	
Parramatta { (Free) and (Convict)
Newcastle
Cooma	1474	929	2403	431	234	665	230	133	363	123	58	181	1552	972	2524	6,329	18	10	6,329	18	10	
Callan Park	4,204	2	3	4,204	2	3
Receiving-house for the Insane, Darlinghurst	5,938	19	5	5,938	19	5
Licensed House for the Insane, Cook's River Road	1,536	0	3	1,536	0	3
Hospitals generally	†12,423	3	7	12,423	3	7
Total	1474	929	2,403	431	234	665	230	133	363	123	58	181	1552	972	2524	75,703	2	5	75,703	2	5	
MISCELLANEOUS.																																	
The Consumptives Home Picton	12	4	16	25	10	35	19	6	25	6	3	9	12	5	17
House of the Good Samaritan	...	84	84	...	115	115	...	136	136	...	1	1	...	62	62
Sydney Female Refuge	...	37	37	...	54	54	...	48	48	43	43
Infants' Home, Ashfield—Children	20	11	31	50	35	85	16	11	27	20	15	35	34	20	54
" " Women	...	12	12	...	47	47	...	36	36	23	23
Hospital for Sick Children, Glebe	9	12	21	85	170	65	72	137	9	8	17	20	17	37
City Night Refuge and Soup Kitchen	20	...	20	20
Total	61	160	221	160	346	506	100	309	409	35	27	62	86	170	256	164018
General Total	4384	2244	6,628	1031	3316	13,627	9010	3033	12,043	1337	348	1,685	4356	2170	6,526	1515	709	79,678	173,353	19	1	50,244	0	4	223,597	19	5	116,923	11	6	25,948	11	8
(Children)	161	675	615	72	149

† Includes £246 14s. 3d., expenditure for tar paving. * Amount received from relatives and friends of inmates of the Hospitals for the Insane, and paid into Colonial Treasury, £7,028 17s. 3d.; also Fees of Office, £40 18s. 3d. † Viz.—Hospitals generally £7,383 3s. 7d., Lunatic Patients, £3,416; Official Visitors, £550; Master in Lunacy, £1,700; Miscellaneous, £574; Total, £12,423 3s. 7d. † Meals given during the year, 42,194; and shelter provided, 21,824; and situations were obtained for men and women in 492 instances.

STATISTICS—1884.

No. 9.—RETURN showing the Admissions, Discharges, Deaths, &c., of Patients in the

	Remaining on 31 December, 1883.			Admitted during 1884.			Total number of Patients under care.			Patients Discharged,											
	M.	F.	Total.	M.	F.	Total.	M.	F.	Total.	Recovered, discharged by certificate.			Recovered, discharged from Police Court.			Discharged relieved.			Sent to Police Court and returned to Reception House under certificate.		
										M.	F.	Total.	M.	F.	Total.	M.	F.	Total.	M.	F.	Total.
On remand under Section I, Lunacy Act Amendment Act, Under lunacy certificate.....	6	3	9	269	90	359	275	93	368	205	45	250	52	41	93
Total	6	5	11	474	211	685	480	216	696	17	2	19	205	45	250	52	41	93

No. 10.—RETURN showing the Admissions, Re-admissions, Discharges, Deaths, &c., as well as the Nationality

	Remaining on 31 December, 1883.			Admissions in the Year 1884.						Transferred from other Hospitals or Licensed Houses.	Total number of Patients under care.			Patients Discharged.							
	M.	F.	Total.	Admitted for the first time.			Re-admitted.				M.	F.	Total.	Discharged recovered.			Discharged relieved.				
				M.	F.	Total.	M.	F.	Total.					M.	F.	Total.	M.	F.	Total.		
Hospital for the Insane, Gladesville	478	323	801	136	128	264	18	33	51	4	3	7	636	487	1123	59	66	125	12	9	21
" Parramatta { Criminal	50	6	56	25	4	29	75	10	85	4	...	4	21
" Parramatta { Free and Convict...	595	349	944	50	9	59	1	...	1	26	15	41	672	373	1045	21	5	26	...	2	2
" Newcastle	134	112	246	2	6	8	8	7	15	144	125	269	1	1	2
" Cooma	60	...	60	5	...	5	65	...	65	2	...	2
" Callan Park	150	...	150	56	...	56	1	...	1	90	12	102	297	12	309	13	...	13	2	...	2
Licensed House for the Insane, Cook's River Road	7	139	146	7	12	19	2	5	7	16	156	172	4	8	12	1	...	1
Total	1474	929	2403	281	159	440	20	33	53	130	42	172	1905	1163	3068	103	79	182	16	12	28

	Native Countries														
	British Colonies.									Great					
	New South Wales.			Other British Colonies.			Total.			England.			Scotland.		
	M.	F.	Total.	M.	F.	Total.	M.	F.	Total.	M.	F.	Total.	M.	F.	Total.
Hospital for the Insane, Gladesville	132	136	268	13	13	26	145	149	294	201	119	320	31	27	58
" Parramatta { Criminal	11	2	13	8	1	9	19	3	22	20	1	21	3	...	3
" Parramatta { Free and Convict...	120	74	194	15	9	24	135	83	218	184	76	260	38	20	58
" Newcastle	108	100	208	9	4	13	117	104	221	18	9	27	2	3	5
" Cooma	11	...	11	1	...	1	12	...	12	14	...	14	3	...	3
" Callan Park	82	1	83	6	...	6	88	1	89	78	1	79	15	2	17
Licensed House for the Insane, Cook's River Road	6	36	42	1	3	4	7	39	46	3	35	38	2	7	9
Total	470	349	819	53	30	83	523	379	902	518	241	759	94	59	153

	Ages of														
	1 to 5 years.			5 to 10 years.			10 to 15 years.			15 to 20 years.			20 to 30 years.		
	M.	F.	Total.	M.	F.	Total.	M.	F.	Total.	M.	F.	Total.	M.	F.	Total.
Hospital for the Insane, Gladesville	1	1	2	1	...	1	...	2	2	9	18	27	113	109	222
" Parramatta { Criminal	2	1	3	13	1	14
" Parramatta { Free and Convict...	5	1	6	49	32	81
" Newcastle	6	3	9	18	15	33	29	16	45	32	29	61	34	29	63
" Cooma	4	...	4
" Callan Park	5	...	5	66	1	67
Licensed House for the Insane, Cook's River Road	2	2	...	2	2	1	11	12
Total	7	4	11	19	15	34	29	20	49	53	51	104	280	183	463

STATISTICS—1884.

ACY.

RECEPTION-HOUSE for the Insane at DARLINGHURST, during the Year 1884.

Transferred, Died, &c.									Remaining on 31 December, 1884.			Average number under care.			Percentage of recoveries on admissions during the year 1884.			Percentage of Patients relieved on admissions during the year 1884.			Percentage of deaths on average number resident.					
Transferred to Hospitals or Licensed Houses.			Escaped and not recaptured within 28 days.			Died.			Total number discharged, died, &c.																	
M.	F.	Total.	M.	F.	Total.	M.	F.	Total.	M.	F.	Total.	M.	F.	Total.	M.	F.	Total.	M.	F.	Total.	M.	F.	Total.			
...	7	2	9	264	88	352	11	5	16	7	2	9	76.20	50.00	69.63	100.00	100.00	100.00
182	118	300	1	1	2	200	121	321	3	2	5	4	3	7	8.29	1.65	5.82	25.00	32.35	28.56
182	118	300	8	3	11	464	209	673	14	7	21	11	5	16	46.83	22.27	39.27	72.72	60.00	68.75

and Ages of the PATIENTS in the HOSPITALS FOR THE INSANE, &c., during the Year 1884.

Transferred, Died, and Escaped.									Remaining on 31 December, 1884.			Average numbers resident during the Year 1884.			Percentage of Recoveries on Admissions and Re-admissions during the Year 1884.			Percentage of Patients relieved on Admissions and Re-admissions during the Year 1884.			Percentage of Deaths on average numbers resident.					
Transferred to other Hospitals or Licensed Houses.			Died.			Escaped and not recaptured within 28 days.			Total number discharged, died, and escaped.																	
M.	F.	Total.	M.	F.	Total.	M.	F.	Total.	M.	F.	Total.	M.	F.	Total.	M.	F.	Total.	M.	F.	Total.	M.	F.	Total.			
15	33	48	49	31	80	3	...	3	138	139	277	498	348	846	494	325	819	38.31	40.99	39.68	7.79	5.59	6.66	9.91	9.53	9.76
20	3	23	1	...	1	25	3	28	50	7	57	47	6	53	16.00	...	13.79	2.12	...	1.85
6	2	8	38	14	52	65	23	88	607	350	957	603	348	951	41.17	55.55	43.33	...	22.22	3.33	6.30	4.01	5.46
...	1	1	14	11	25	15	13	28	129	112	241	130	112	242	50.00	16.66	32.5	10.7	9.82	10.33
61	...	61	2	...	2	65	...	65	54	...	54	40.00	...	40.00	3.70	...	3.70
5	...	5	15	...	15	1	...	1	36	...	36	261	12	273	168	...	168	22.80	...	22.80	3.50	...	3.50	8.92	...	8.92
...	3	3	4	2	6	9	13	22	7	143	150	7	142	149	57.14	66.66	63.15	14.28	...	5.26	5.71	1.41	4.02
107	42	149	123	58	181	4	...	4	353	191	544	1552	972	2524	1503	933	2436	34.21	41.14	36.91	5.31	6.24	5.68	8.18	6.21	7.43

of the Patients.

Britain.						France.			Germany.			China.			Other Countries.			Total.		
Ireland.		Total.																		
M.	F.	Total.	M.	F.	Total.	M.	F.	Total.	M.	F.	Total.	M.	F.	Total.	M.	F.	Total.	M.	F.	Total.
158	170	328	390	316	706	5	2	7	34	7	41	14	...	14	48	13	61	636	487	1123
18	5	23	41	6	47	4	...	4	1	...	1	6	...	6	4	1	5	75	10	85
187	173	360	409	269	678	5	1	6	18	6	24	41	...	41	64	14	78	672	373	1045
4	8	12	24	20	44	3	1	4	144	125	269
20	...	20	37	...	37	1	...	1	1	...	1	5	...	5	9	...	9	65	...	65
80	7	87	173	10	183	2	...	2	8	...	8	6	...	6	20	1	21	297	12	309
4	60	64	9	102	111	...	1	1	...	2	2	12	12	16	156	172
471	423	894	1083	723	1806	17	4	21	62	15	77	72	...	72	148	42	190	1905	1163	3068

the Patients.

30 to 40 years.			40 to 50 years.			50 to 60 years.			60 to 70 years.			70 to 80 years.			80 years and upwards.			Total.		
M.	F.	Total.	M.	F.	Total.	M.	F.	Total.	M.	F.	Total.	M.	F.	Total.	M.	F.	Total.	M.	F.	Total.
170	116	286	156	117	273	105	66	171	55	41	96	24	11	35	3	5	8	636	487	1123
14	2	16	14	3	17	22	3	25	9	...	9	1	...	1	75	10	85
118	78	196	212	94	306	157	82	239	82	54	136	43	27	70	6	5	11	672	373	1045
5	24	29	9	3	12	6	3	9	2	2	4	3	...	3	...	1	1	144	125	269
18	...	18	30	...	30	12	...	12	1	...	1	65	...	65
84	...	84	87	5	92	37	6	43	12	...	12	5	...	5	1	...	1	297	12	309
6	35	41	3	55	58	4	23	27	2	19	21	...	8	8	...	1	1	16	156	172
415	255	670	511	277	788	343	183	526	163	116	279	76	46	122	10	12	22	1905	1163	3068

SUICIDES.

No. 11.—RETURN of the Number of SUICIDES in the Colony, during the Year 1884, distinguishing the Modes of Death, and the Number in each Month.

Months.	Modes of Death.																													
	Drowning.		Hanging.		Shooting.		Cutting Throat.		Hemorrhage from Wounding, &c.		Poisoning.		Throwing himself from a window.		Wounds on body.		Tetanus from Cuts.		Throwing self down open Shaft.		Strangulation.		Bleeding the Arm.		Stabbing.		Allowing Train to pass over him.		Total.	
	M.	F.	M.	F.	M.	F.	M.	F.	M.	F.	M.	F.	M.	F.	M.	F.	M.	F.	M.	F.	M.	F.	M.	F.	M.	F.	M.	F.	Total.	
January	1			3		1			3						1	1		2										11	1	12
February	2			2		1			1					2														8		8
March	1					1			1																			3		3
April	1			2										3														6		6
May	2			1										1														3	1	4
June	1			1		1								1	1													4	1	5
July									1	1								1										2	1	3
August	1			2	1	1			1					1														6	1	7
September									1					1														2		2
October	1			2		1																						4		4
November		1			1				2					1	1													3	3	6
December	2													1														3		3
Totals	12	1	13	2	6				10	1				10	4	1		3										55	8	63

No. 12.—DECENNIAL RETURN of the Number of SUICIDES in the Colony.

Year	Modes of Death.																															
	Drowning.		Hanging.		Shooting.		Cutting Throat.		Hemorrhage from Wounding, &c.		Poisoning.		Jumping, &c. from a window or off a wall.		Wounds on body.		Tetanus from Cuts.		Throwing self down open Shaft.		Strangulation.		Bleeding the Arm.		Stabbing.		Opium-smoking.		Allowing Train to pass over him.		Total.	
	M.	F.	M.	F.	M.	F.	M.	F.	M.	F.	M.	F.	M.	F.	M.	F.	M.	F.	M.	F.	M.	F.	M.	F.	M.	F.	M.	F.	M.	F.	Total.	
1875..	8	3	13		7		11	3			7	1	1								1								48	7	55	
1876..	8	3	7		4		15	2			17	5																	51	10	61	
1877..	9	3	9	2	6		11				11	5			5	1	1				2						1		55	11	66	
1878..	8	2	8		2		10				9	4			2						1	1			1				41	7	48	
1879..	8	1	13	1	9		12	1			10	4									2				1				55	7	62	
1880..	3	4	16	5	8		7	3			11	5			2						2							1	50	17	67	
1881..	10	2	24	3	13		10	1			8	4	3																63	10	73	
1882..	5	4	16	2	7		11				11	2			2														52	8	60	
1883..	5	4	15	2	6		10	1			10	4			2														48	11	59	
1884..	12	1	13	2	6		10	1			10	4	1		3														55	8	63	

STATISTICS—1884.

DISEASES IN GAOLS.

No. 13.—RETURN showing the Number of DISEASES that have been most prevalent in the several GAOLS and POLICE GAOLS during the Year 1884.

GAOLS		Brain and Nerves.		Circulatory Organs.	Respiratory Organs.	Alimentary Canal.	Urinary Organs.	Hepatic.	Eyes.	Skin.	Cellular Tissue.	Children.	Fevers.	Rheumatic.	Dropsy.	Venereal.	Scorbutic.	Uterine Organs.	Ulcers.	Pregnancy and Parturition.	Wounds and Accidents.	Cancer.	Hernia.	All other.	Total Number of Cases treated.	Greatest Number of Cases treated in any one time.	Day of Month.
		No.	No.																								
Sydney ..	In the Hospital	516	8	65	127	10	4	23	7	32	11	32	53	..	50	1	1	8	0	38	2	..	13	1097	63	1884.	
	Out of ..	1321	156	3057	3099	180	13	100	422	96	64	62	609	..	292	10	41	241	4	184	160	10873	32	28 Dec.	
Parramatta	In the Hospital	75	..	54	30	35	3	8	224	12	..	
	Out of ..	347	15	465	547	50	8	30	64	40	109	1	12	..	36	..	25	305	2047	26	24 Nov.	
Berrima ..	In the Hospital	7	2	11	7	42	14	26 Mar.	
	Out of ..	170	118	291	195	36	247	8	7	3	92	..	20	82	1264	14	26 Mar.	
Maitland	In the Hospital	8	1	12	3	5	5	5	52	5	29 Jan.	
	Out of ..	100	36	271	301	54	5	29	108	..	14	..	219	..	27	104	2	210	1123	2634	33	31 Mar.	
Bathurst ..	In the Hospital	12	1	19	12	2	5	3	1	1	4	15	1	4	4	210	..	6	83	2	..	
	Out of ..	144	4	126	129	7	20	35	42	2	1	15	112	..	10	31	..	15	710	21	19 Mar.	
Goulburn..	In the Hospital	14	6	40	14	8	13	12	10	..	4	12	12	..	3	3	174	17	..	
	Out of ..	26	14	127	101	12	39	12	30	24	..	7	12	8	64	476	33	29 Dec.	
Mudgee ..	In the Hospital	2	..	4	73	
	Out of ..	12	3	4	3	2	1	4	2	7	1	1	42	..	7	
Armidale	In the Hospital	2	..	2	
	Out of ..	24	4	14	34	2	1	4	2	1	3	..	1	5	2	1	11	..	0	
*Young ..	In the Hospital	15	22	69	82	6	1	11	6	22	..	3	3	3	6	1	250	15	18 Dec.
	Out of ..	22	..	5	5	1	33	3	
Albury ..	In the Hospital	18	2	23	72	6	9	12	21	1	20	..	5	4	4	12	16	225	10	7 Jan.
	Out of ..	15	..	1	1	2	23	2	
Deniliquin	In the Hospital	3	2	17	23	4	4	4	2	2	5	2	1	14	37	6	
	Out of	23	2	
*Wagga Wagga	In the Hospital	40	25	16	40	17	7	9	4	5	13	6	7	..	12	5	3	6	..	17	..	2	234	8	
	Out of ..	1	7	..	
Yass ..	In the Hospital	11	4	25	25	3	5	11	..	1	20	..	4	3	3	23	12	141	7	
	Out of	
*Grafton ..	In the Hospital	68	12	54	237	6	9	3	12	3	..	1	37	13	20	15	490	8	
	Out of ..	1	1	4	
Hay ..	In the Hospital	46	50	26	26	13	11	24	6	8	3	..	67	..	146	12	4	1	5	26	474	11	
	Out of ..	1	2	2	
Tamworth	In the Hospital	20	22	93	75	10	7	8	23	13	43	33	365	12	
	Out of	
TOTAL GAOLS		2947	507	4388	5191	441	414	331	792	169	111	219	1841	5	592	82	63	445	21	618	2	2	1893	21874	327	1884.	
POLICE GAOLS																											
Boga ..		3	1	1	3	2	10	1	..
Bungera	1	1
Bourke ..		14	6	14	11	10	14	3	2	3	..	5	..	2	3	2	1	90	10	1	1 Jan.
Braidwood		6	3	2	6	..	1	1	1	2	2	1	2	..	1	..	28	5	12 Aug.	
Campbelltown		1	1	2	1	20 July.	
Casino ..		7	..	2	18	2	2	..	4	4	3	..	1	2	45	3	2 April.
Cooma ..		10	1	2	5	1	..	1	2	2	1	..	1	26	3	11 Aug.	
Coonabarabran		4	1	4	9	2	25 Jan.
Coonamble ..		10	1	1	5	1	3	1	..	1	2	..	1	5	1	32	3	19 Aug.
Dubbo ..		47	9	37	29	2	9	16	5	10	18	1	0	2	1	3	..	15	1	..	21	227	12	9 Jan.	
Forbes ..		1	1	1	4	1	1	1	..	2	14	26	3	24 July.
Glen Innes		9	9	1	2	..	2	6	29	6	5 Jan.
Grenfell ..		2	2	1	5	1	14 Jan.
Gundagai.		6	1	2	3	1	3	..	1	1	16	2	21 Jan.
Gunnedah		3	1	3	7	1	1	6	2	2	4	30	3	27 Feb.
Inverell ..		3	2	4	9	..	1	..	1	3	1	..	2	1	27	2	..
Kempsey West		4	4	1	..
Murrumbidgee		2	1	..	1	1	1	6	2	1 Jan.
Muswellbrook		3	1	1	5	1	..
Moree ..		2	..	2	1	5	2	10 Nov.
Narrabri ..		10	..	3	14	4	1	1	1	1	3	..	1	..	1	..	1	4	3	57	6	29 Jan.	
Orange ..		21	1	15	13	2	2	..	6	..	6	..	3	7	..	3	9	88	9	23 Dec.
Port Macquarie		1	..	2	1	1																

RATES OF WAGES.

No. 14.—RETURN of the AVERAGE RATES OF WAGES OF LABOURING PEOPLE in the Colony, in the Years 1876 to 1884 inclusive.

Table with columns for Trade or Calling, 1876, 1877, 1878, 1879, 1880, 1881, 1882, 1883, 1884. Rows include various professions like Waggon-builders, Carriage-builders, Stonemasons, etc., with their respective wage rates for each year.

STATISTICS—1884.

No. 14 (continued).—RETURN of the AVERAGE RATES OF WAGES OF LABOURING PEOPLE—continued.

Trade or Calling.		1876.	1877.	1878.	1879.	1880.	1881.	1882.	1883.	1884.
Married couples for stations	per annum...	£55 to £65	£55 to £65	£60 to £75	£60 to £75	£60 to £75	£60 to £75	£60 to £80	£60 to £80	£60 to £80
Farm labourers	"	35 " 45	35 " 45	35 " 45	30 " 45	30 " 45	30 " 45	40 " 52	40 " 52	40 " 52
Bullock-drivers	"	40 " 52	40 " 52	40 " 52	40 " 52	40 " 52	40 " 52	40 " 52	40 " 52	40 " 52
Horse-team drivers	"	40 " 65	40 " 65	40 " 65	40 " 65	40 " 65	40 " 65	40 " 65	40 " 65	40 " 65
Boundary-riders	"	40 " 52	40 " 52	40 " 52	40 " 52	40 " 52	40 " 52	40 " 52	40 " 52	40 " 52
Stockmen	"	40 " 75	40 " 75	40 " 75	40 " 75	40 " 75	40 " 75	40 " 75	40 " 75	40 " 75
Shepherds	"	35 " 45	35 " 45	35 " 40	35 " 40	35 " 40	35 " 40	35 " 45	35 " 45	35 " 45
Road-makers	"	52 " 65	52 " 65	52 " 65	52 " 65	52 " 65	52 " 65	52 " 65	52 " 65	52 " 65
Grooms	"	40 " 52	40 " 52	40 " 60	40 " 60	40 " 60	40 " 60	40 " 60	40 " 60	40 " 60
Gardeners (country)	"	40 " 52	40 " 52	40 " 52	40 " 52	40 " 52	40 " 52	40 " 52	40 " 52	40 " 52
" (in town)	"	52 " 65	52 " 65	52 " 65	52 " 65	52 " 65	52 " 65	52 " 65	52 " 65	52 " 65
Blacksmiths (country)	"	75 " 100	75 " 100	75 " 100	75 " 80	75 " 80	75 " 80	75 " 80	75 " 80	75 " 80
Bakers	per week	£1 10/ " £3	£1 10s. " £3	£1 10s. " £3	£1 10s. " £3	£1 10s. " £3	£1 10s. " £3	£1 10s. " £3	£1 10s. " £3	£1 10s. " £3
Butchers	"	£2 10/	£2 10s.	£2 10s.	£1 10s. " £3	£1 10s. " £3	£1 10s. " £3	£1 10s. " £3	£1 10s. " £3	£1 10s. " £3
Cooks (private houses)	per annum...	£32 " 52	£32 to £52	£35 to £65	£30 " £65	£30 " £65	£30 " £65	£45 " £60	£45 " £60	£45 " £60
" (hotels)	"	52 " 65	52 " 65	52 " 65	45 " 75	45 " 75	45 " 75	45 " 75	45 " 75	45 " 75
Laundresses	"	32 " 45	32 " 45	32 " 45	32 " 45	32 " 45	32 " 45	40 " 52	40 " 52	40 " 52
House and parlour maids	"	26 " 35	26 " 40	26 " 35	36 " 35	26 " 35	26 " 35	28 " 40	28 " 40	28 " 40
General female servants	"	26 " 45	26 " 45	26 " 45	26 " 45	26 " 45	26 " 45	28 " 45	28 " 45	28 " 45
Nursemaids	"	20 " 35	20 " 35	20 " 35	26 " 35	26 " 35	26 " 35	26 " 35	26 " 35	26 " 35
Grooms and coachmen (in town)	"	45 " 65	45 " 65	45 " 65	45 " 65	45 " 65	45 " 65	45 " 65	45 " 65	45 " 65
Useful boys on stations	"	16 " 30	16 " 30	16 " 30	16 " 30	16 " 30	16 " 30	25 " 35	25 " 35	25 " 35
Wheelwrights (country)	per week	£3 to £3 10s.	£3 to £3 10s.	£3 to £3 10s.	£3 5s. to £3 10s.	£3 10s.	£3 10s.	£3 10s.	£3 10s.	£3 10s.
Railway labourers	per day	7/ " 9/	7/ " 9/	7/ " 9/	7/ " 9/	7/ " 9/	7/ " 9/	7/ " 9/	7/ " 9/	7/ " 9/
Gangers	"	7/ " 9/	7/ " 9/	7/ " 9/	7/ " 9/	7/ " 9/	7/ " 9/	7/ " 9/	7/ " 9/	7/ " 9/
Brickmakers	per 1,000	22/6	22/6	22/6 to 25/	22/6 to 25/	22/6 to 25/	22/6 to 25/	22/6 to 25/	22/6 to 25/	22/6 to 25/
Potters	per week	£2 10s.	£2 10s.	£2 10s.	£2 10s.	£2 10s.	£2 10s.	£2 10s.	£2 10s.	£2 10s.
Pipe-makers	"	£2 10s.	£2 10s.	£2 10s.	£2 10s.	£2 10s.	£2 10s.	£2 10s.	£2 10s.	£2 10s.
Tinsmiths	per day	9/	9/	7/ to 10/	7/ to 10/6	7/ to 10/6	7/ to 10/6	8/ to 11/6	8/ to 11/6	8/ to 11/6
Galvanized-iron workers	"	10/ to 12/	10/ to 12/	9/ " 10/	9/ " 10/	9/ " 10/	9/ " 10/	9/ " 10/	9/ " 10/	9/ " 10/
Lumpers and wharf labourers—										
Day-work for handling general cargo.	per hour	1/	1/	1/	1/	1/	1/	1/	1/	1/
Day-work for handling coal	"	1/3	1/3	1/3	1/3	1/3	1/3	1/3	1/3	1/3
Night-work	"	1/6	1/6	1/6	1/6	1/6	1/6	1/6	1/6	1/6
Plumbers	per day	10/	10/	10/	10/ to 12/	8/ to 10/	8/ to 10/	10/ to 13/	10/ to 13/	10/ to 13/
Gas-fitters	"	10/	10/	10/	10/	8/ " 11/	8/ " 11/	9/ " 11/	9/ " 11/	9/ " 11/
Coopers on odd jobs	"	12/	12/	12/ to 14/	10/	8/ " 10/	8/ " 10/	12/	12/	12/
Do on piece as follows:—										
Wine-casks	per tun	22/6	22/6	22/6	22/6	22/6	22/6	22/6	22/6	22/6
Oil-casks	"	20/	20/	20/	20/	20/	20/	20/	20/	20/
Tierces	each	3/6	3/6	4/	3/ old; 3/6 new.	3/ old; 3/6 new.	3/ old; 3/6 new.	3/ old; 3/6 new.	3/ old; 3/6 new.	3/ old; 3/6 new.
Hogsheads	"	5/6	5/6	6/	6/	6/	6/	6/ to 8/	6/ to 8/	6/ to 8/
Ten-gallon kegs	"	3/	3/	3/	2/9	2/9	2/9	2/9 " 3/	2/9 " 3/	2/9 " 3/
Five " "	"	5/	2/	2/3	2/ to 2/3	2/ to 2/3	2/ to 2/3	2/ " 2/3	2/ " 2/3	2/ " 2/3
Two " "	"	1/9	1/9	1/9	1/6	1/6	1/6	1/6	1/6	1/6
Tallow-casks	per tun		14/6	14/6	13/6 to 15/	13/6 to 15/	13/6 to 15/	13/6 to 15/	13/6 to 15/	13/6 to 15/

STATISTICS—1884.

CLOTHING.

No. 15.—RETURN showing the CURRENT PRICES of CLOTHING, &c., paid in Sydney, for persons of the labouring class, in the Years 1876 to 1884 inclusive.

	1876.	1877	1878.	1879.	1880.	1881.	1882.	1883.	1884.
CLOTHING—MEN'S.									
Boots, strong	per pr.	0/6	0/6	0/6	0/6	0/6	0/6	5/	5/
Caps	each	2/	2/	2/	2/	2/	2/	2/8	2/
Coats, shepherds'	"	12/ to 16/	12/ to 16/	12/ to 16/	12/ to 16/	12/ to 16/	12/ to 16/	16/	16/ to 20/
Frocks, duck	"	2/9 ,, 3/9	2/9 ,, 3/9	2/9 ,, 3/9	2/9 ,, 3/9	2/9 ,, 3/9	2/9 ,, 3/9	2/9 to 3/9	7/6
Handkerchiefs, cotton	"	1/4 ,, 1/6	1/4 ,, 1/6	1/4 ,, 1/6	1/4 ,, 1/6	1/4 ,, 1/6	1/4 ,, 1/6	1/6	1/3 ,, 1/6
Hats, felt	"	2/ ,, 4/6	2/ ,, 4/6	2/ ,, 4/6	2/ ,, 4/6	2/ ,, 4/6	2/ ,, 4/6	4/	2/6 to 7/6
Do. Manilla or Panama	"	2/6 ,, 0/	2/6 ,, 0/	2/6 ,, 0/	2/6 ,, 0/	2/6 ,, 0/	2/6 ,, 0/	6/	6/
Do. straw	"	1/ ,, 3/	1/ ,, 3/	1/ ,, 3/	1/ ,, 3/	1/ ,, 3/	1/ ,, 3/	2/6	2/6
Shirts, Crimean	"	3/6 ,, 0/6	3/6 ,, 0/6	3/6 ,, 0/6	3/6 ,, 0/6	3/6 ,, 0/6	3/6 ,, 0/6	4/6	7/6
Do. white cotton	"	3/ ,, 4/6	3/ ,, 4/6	3/ ,, 4/6	3/ ,, 4/6	3/ ,, 4/6	3/ ,, 4/6	4/6	5/
Do. coloured or striped cotton	"	2/ ,, 3/6	2/ ,, 3/6	2/ ,, 3/6	2/ ,, 3/6	2/ ,, 3/6	2/ ,, 3/6	3/	3/
Do. flannel (under), or merino	"	3/6 ,, 6/	3/6 ,, 6/	3/6 ,, 6/	3/6 ,, 6/	3/6 ,, 6/	3/6 ,, 6/	5/	5/
Shoes, strong	per pr.	4/6 ,, 5/6	4/6 ,, 5/6	4/6 ,, 5/6	4/6 ,, 5/6	4/6 ,, 5/6	4/6 ,, 5/6	4/6	4/6
Socks, cotton	"	1/6 ,, 1/10	1/6 ,, 1/10	1/6 ,, 1/10	1/6 ,, 1/10	1/6 ,, 1/10	1/6 ,, 1/10	1/6 to 1/10	1/10
Do. woollen	"	1/ ,, 1/6	1/ ,, 1/6	1/ ,, 1/6	1/ ,, 1/6	1/ ,, 1/6	1/ ,, 1/6	1/	1/6
Stockings, cotton	"	1/ ,, 2/	1/ ,, 2/	1/ ,, 2/	1/ ,, 2/	1/ ,, 2/	1/ ,, 2/	1/6	2/
Do. woollen	"	2/ ,, 3/	2/ ,, 3/	2/ ,, 3/	2/ ,, 3/	2/ ,, 3/	2/ ,, 3/	2/	3/6
Trousers, common (tweed)	"	8/ ,, 12/	8/ ,, 12/	8/ ,, 12/	8/ ,, 12/	8/ ,, 12/	8/ ,, 12/	7/	8/ to 12/
Do. duck	"	2/6 ,, 3/	2/6 ,, 3/	2/6 ,, 3/	2/6 ,, 3/	2/6 ,, 3/	2/6 ,, 3/	2/6	7/6 ,, 12/
Do. moleskin	"	5/6 ,, 7/	5/6 ,, 7/	5/6 ,, 7/	5/6 ,, 7/	5/6 ,, 7/	5/6 ,, 7/	5/	6/6
Vests, common (tweed)	each	4/ ,, 6/6	4/ ,, 6/6	4/ ,, 6/6	4/ ,, 6/6	4/ ,, 6/6	4/ ,, 6/6	4/6	6/
Suits, drill or moleskin	"	25/	25/	25/	25/	25/	25/	21/	25/
Do. tweed or cloth	"	30/ to 40/	30/ to 40/	30/ to 40/	30/ to 40/	30/ to 40/	30/ to 40/	35/	30/ to 50/
CLOTHING—WOMEN'S.									
Blankets	per pr.	7/6 to 15/	7/6 to 15/	7/6 ,, 15/	7/6 ,, 15/	7/6 to 15/	7/6 to 15/	12/6	7/6 to 15/
Bonnets, straw	each	1/ ,, 3/	1 ,, 3/	1/ ,, 3/	1/ ,, 3/	1/ ,, 3/	1/ ,, 3/	1/6	3/
Calico	per yd.	1/3 ,, 1/6	1/3 ,, 1/6	1/3 ,, 1/6	1/3 ,, 1/6	1/3 ,, 1/6	1/3 ,, 1/6	1/5	1/3 to 1/6
Do. white	"	1/4 ,, 7/12	1/4 ,, 7/12	1/4 ,, 7/12	1/4 ,, 7/12	1/4 ,, 7/12	1/4 ,, 7/12	1/5	1/3 ,, 1/6
Dresses, merino or alpaca	each	7/6 ,, 16/6	7/6 ,, 16/6	7/6 ,, 16/6	7/6 ,, 16/6	7/6 ,, 16/6	7/6 ,, 16/6	12/6	25/ ,, 35/
Do. print	"	2/6 ,, 7/	2/6 ,, 7/	2/6 ,, 7/	2/6 ,, 7/	2/6 ,, 7/	2/6 ,, 7/	7/	3/9 ,, 10/
Do. muslin	"	4/ ,, 7/6	4/ ,, 7/6	4/ ,, 7/6	4/ ,, 7/6	4/ ,, 7/6	4/ ,, 7/6	7/	12/
Flannel	per yd.	1/10 ,, 1/6	1/10 ,, 1/6	1/10 ,, 1/6	1/10 ,, 1/6	1/10 ,, 1/6	1/10 ,, 1/6	1/6	1/ to 1/8
Mattresses	each	12/ ,, 20/	12/ ,, 20/	12/ ,, 20/	12/ ,, 20/	12/ ,, 20/	12/ ,, 20/	16/	12/ ,, 20/
Pallases	"	10/ ,, 16/	10/ ,, 16/	10/ ,, 16/	10/ ,, 16/	10/ ,, 16/	10/ ,, 16/	12/	12/ ,, 18/
Petticoats, calico	"	2/6 ,, 4/	2/6 ,, 4/	2/6 ,, 4/	2/6 ,, 4/	2/6 ,, 4/	2/6 ,, 4/	3/	3/ ,, 4/6
Do. flannel	"	4/ ,, 7/	4/ ,, 7/	4/ ,, 7/	4/ ,, 7/	4/ ,, 7/	4/ ,, 7/	7/	6/6 ,, 9/
Shawls, woollen or printed	"	5/ ,, 20/	5/ ,, 20/	5/ ,, 20/	5/ ,, 20/	5/ ,, 20/	5/ ,, 20/	15/	7/6 ,, 20
Sheeting, grey calico	per yd.	1/10 ,, 1/6	1/10 ,, 1/6	1/10 ,, 1/6	1/10 ,, 1/6	1/10 ,, 1/6	1/10 ,, 1/6	1/6	1/10 ,, 1/6
Do. white	"	1/ ,, 2/	1/ ,, 2/	1/ ,, 2/	1/ ,, 2/	1/ ,, 2/	1/ ,, 2/	2/	1/4 ,, 2/6
Shifts	each	2/6 ,, 4/6	2/6 ,, 4/6	2/6 ,, 4/6	2/6 ,, 4/6	2/6 ,, 4/6	2/6 ,, 4/6	4/6	4/ ,, 7/
Shoes	per pr.	4/6 ,, 6/	4/6 ,, 6/	4/6 ,, 6/	4/6 ,, 6/	4/6 ,, 6/	4/6 ,, 6/	5/	5/
Stays	each	2/6 ,, 5/6	2/6 ,, 5/6	2/6 ,, 5/6	2/6 ,, 5/6	2/6 ,, 5/6	2/6 ,, 5/6	3/6	2/6 to 5/
Stockings	per pr.	1/9 ,, 2/	1/9 ,, 2/	1/9 ,, 2/	1/9 ,, 2/	1/9 ,, 2/	1/9 ,, 2/	1/6	1/10 ,, 1/6

STATISTICS—1884.

15

PROVISIONS, &c.

No. 16.—RETURN showing the RETAIL PRICES of PROVISIONS, &c., &c., during the Year 1884.

Retail Prices—Current Rates.

		s. d.	s. d.
Bacon	per lb.	0 9	to 1 0
Blue	"	0 10	
Bread	per 2-lb loaf	0 2½	" 0 3
Butter, fresh	per lb.	1 3	
Do. salt	"	1 0	
Candles, mould	"	0 5	
Cheese, English	"	1 4	
Do. New Zealand	"	1 0	
Do. American	"	1 0	
Do. Colonial	"	0 9	
Coffee	"	1 3	" 1 6
Eggs	per doz.	1 3	
Flour, 1st	per 100 lbs.	10 0	
Do. 2nd	"	9 0	
Milk	per quart	0 6	
Meat—beef, fresh	per lb.	0 4	" 0 7
Do. do. salt	"	0 4	
Do. mutton, fresh	"	0 4	
Do. do. salt	"	0 4	
Do. pork	"	0 8	
Do. veal	"	0 6	
Mustard	"	1 2	
Oil—kerosene	per gallon	1 9	
Oatmeal	per lb.	0 8	
Pepper	"	1 0	
Potatoes	per cwt.	5 0	
Rice	per lb.	0 2½	
Sago	"	0 4	
Salt	per cwt.	6 6	
Soap	"	22 0	" 28 0
Starch	per lb.	0 6	
Sugar	"	0 2½	" 0 4
Tea	"	1 3	" 1 6
Tobacco, American	"	5 0	
Do. Colonial	"	3 0	
Honey	"	0 8	
Hay—Oaten	per ton	140 0	
Do. Lucerne	"	100 0	
Do. Grass	"	40 0	
Maize	per bushel	5 0	
Oats	"	3 6	
Bran	"	1 3	
Pollard	"	1 3	
Chaff	per cwt.	5 0	
Coal	per ton	20 0	" 25 0
Wood	"	18 0	
Apples	per doz.	1 0	" 1 6
Pine-apples	"	3 0	" 12 0
Bananas	"	1 0	
Oranges	"	1 0	" 2 6
Turnips	per doz. bunches	2 0	
Onions	per lb.	0 2	
Cabbages	per doz.	6 0	
Carrots	per doz. bunches	2 0	
Parsnips	"	2 0	

HOUSE RENT, &c.

Small cottages in Sydney and in Suburbs, 3 or 4 rooms and kitchen, 10/ to 16/ per week.

Small houses in Suburbs, 3 or 4 rooms with kitchen, &c., 14/ to 18/ per week. In Sydney, larger houses from 18/ per week, and upwards.

Board and lodging for single men, from 18/ to 21/ per week.

PART II.

RELIGION, EDUCATION, AND CRIME.

CONTENTS.

Number of Return.		Page.
17	Ecclesiastical—Expense of Establishment: The Number of Churches and Chapels, and their Sittings, and the average Attendance of Persons at same, &c.	18
18	Sunday Schools of the different Denominations—showing the Number of Teachers and the Average Attendance of Scholars	19
19	Ditto ditto (Decennial Return)	20
20	Private Schools, Teachers, and Scholars in each Electoral District	21
21	Summary of Schools, Teachers, and Scholars—showing the amounts paid by Government and received from Voluntary Contributions	22
22	Schools, Teachers, and Scholars—(Decennial Return)	22
23	University of Sydney—Decennial Return of the number of Students	23
24	Ditto ditto ditto Graduates	23
25	Ditto ditto Receipts and Expenditure	23
26	Art Gallery of New South Wales	24
27	Australian Museum—Number of Visitors, Cost of Erection, Receipts, &c.	25
28	Technological, Industrial, and Sanitary, Museum	25
29	Free Public Library	25
30	Schools of Art, Public Libraries, &c.—Amounts received from Government and Private Contributions; the Number of Volumes of Books in the Institutions; and the Number of Visits paid during the year	26, 27, 28, 29
31	Number of Prisoners received in the several Gaols, and the Education of same	30
32	Ditto ditto ditto Police Gaols ditto	36
33	Birth-places and Religions of Prisoners received in the Gaols and Police Gaols	38
34	Number of Prisoners in Confinement in the Gaols on 31 December	40
35	Ditto ditto Police Gaols ditto	46
36	Number of distinct Persons received in the Gaols and Police Gaols, showing the Education, Ages, Birth-places, and Religions	48
37	Supreme and Circuit Court Cases—Commitments for Trial, Trials, Convictions, and Acquittals	58
38	Quarter Sessions Cases— ditto ditto ditto	59 to 65
39	Convictions in the Supreme and Circuit Courts and Courts of Quarter Sessions—(Decennial Return)	66
40	Criminals executed—Religion, Age, &c.	66
41	Ditto (Decennial Return)	66
42	Offences—Number reported to the Police	67
43	Apprehensions and Summonses—Number of Persons brought before the Magistrates' Courts, by Arrest, Warrant, or Summons; and how their Cases were disposed of	67
44	Summary Convictions—showing the Offences and kinds of Punishments inflicted	67
45	Indictments and Informations in the Supreme and Circuit Courts and Courts of Quarter Sessions	68
46	Summary Table showing the Number of Offences reported to the Police—Apprehensions, Convictions, and Acquittals, in the years 1876 to 1884 inclusive	68
47	Apprehensions by the Police, and how disposed of in the Magistrates' Courts; together with the degree of Education, Ages, and Birth-places	69 to 73

STATISTICS—1884.

ECCLESIASTICAL—continued.

No. 17 (continued).—RETURN showing the Expense of the ECCLESIASTICAL ESTABLISHMENT, &c.—continued.

DENOMINATION.	Number of Ministers registered under the Act 19 Vic. Nos. 30 and 34.	Expense.			Churches and Chapels.			All other Places used for Public Worship.
		Salaries and Allowances.	From the Church and School Estates.	Total.	Number.	Total Number of individual Sittings.	Average Attendance.	
Protestant Episcopal Church (U.S.)—Country ...	1	£ s. d.	£ s. d.	£ s. d.	1
German Lutheran Church—Country ..	1	2	364	200
Norwegian Evangelical Lutheran—City ..	1	1	100	60
Church of Christ—Suburbs...	1	1	250	180
Country ..	1	1	170	43	182
Independent (Unconnected)—Country...	2	2	420	223	182
Welsh Congregational Church—Country ..	1	1	150	84	141
Hebrew Church—City of Sydney...	5	1	700	400
Evangelical Lutheran Church—City ..	1	1	240	180
Country...	1	3	370	230	20
Unitarian Church—City ...	2	4	610	410	20
Catholic Apostolic Church	1	1	350	200
Free Church of England—Country	1	2	144	194	20
Bible Christian Church—Country..	2	1	300	120	214
Anglo-Israelite Church ...	1	1	267
Society of Friends (Quakers) ...	1	1	150	30
Salvation Army ...	1	52	25,500	70,000
Baptist Church(Unconnected) ...	2	2	350	160	255
General Total ...	810	11,399 15 2	11,399 15 2	1,584	265,803	267,138	43,059
							310,197	

SUNDAY SCHOOLS.

No. 18.—RETURN showing the Number of SUNDAY SCHOOLS of the several Denominations, in the Year 1884, as well as the Number of TEACHERS, the Number of CHILDREN on the Registers, and the Average Attendance of SCHOLARS.

DENOMINATION.	Number of Schools.	Number of Teachers.			Number of Children on the Registers.			Average Attendance of Children at Sunday School.			
		Male.	Female.	Total.	Male.	Female.	Total.	Male.	Female.	Total.	
Church of England.	Diocese of Sydney. { City and Suburbs of Sydney ...	76	379	735	1,114	6,606	7,829	14,435	4,434	5,337	9,771
		90	166	275	441	2,214	2,633	4,847	1,570	1,896	3,466
	Diocese of Newcastle ...	166	545	1,010	1,555	8,820	10,462	19,282	6,004	7,233	13,237
		87	204	322	526	2,772	3,084	5,856	1,978	2,262	4,240
		73	121	256	377	1,956	2,375	4,331	1,288	1,638	2,926
		82	133	328	461	2,249	2,583	4,832	1,638	1,895	3,533
Diocese of Grafton & Armidale	51	86	201	287	1,419	1,883	3,302	1,004	1,448	2,452	
	459	1,089	2,117	3,206	17,216	20,387	37,603	11,912	14,476	26,388	
Roman Catholic Church.	Diocese of Sydney. { City and Suburbs of Sydney ...	97	201	298	499	3,486	4,728	8,214	2,733	3,632	6,365
		65	48	149	197	1,314	1,599	2,913	1,039	1,271	2,310
	Diocese of Maitland ...	162	249	447	696	4,800	6,327	11,127	3,772	4,903	8,675
		78	68	157	225	1,543	1,662	3,205	1,178	1,348	2,526
		63	36	131	167	1,536	1,963	3,499	1,259	1,640	2,899
		61	28	168	196	1,812	2,458	4,270	1,422	2,021	3,443
Diocese of Armidale ...	36	19	61	80	593	726	1,319	469	608	1,077	
	400	400	964	1,364	10,284	13,136	23,420	8,100	10,520	18,620	
Presbyterian Church.	Presbyterian Church of New South Wales { City and Suburbs of Sydney ...	25	129	206	335	1,564	1,822	3,386	1,082	1,379	2,461
		137	301	432	733	2,950	3,313	6,263	2,135	2,504	4,639
	Country Districts ..	162	430	638	1,068	4,514	5,135	9,649	3,217	3,883	7,100
		1	2	2	4	16	12	28	9	7	16
	Presbyterian Church, Synod of Eastern Australia { Sydney & Suburbs	6	7	9	16	71	71	142	54	54	108
		7	9	11	20	87	83	170	63	61	124
	Provisional Court, Presbyterian Church of Eastern Australia. { City and Suburbs ..	1	6	6	12	35	35	70	30	25	55
		3	4	3	7	45	55	100	40	45	85
Country Districts ..	4	10	9	19	80	90	170	70	70	140	
	173	449	658	1,107	4,681	5,308	9,989	3,350	4,014	7,364	

SUNDAY SCHOOLS—*continued.*No. 18 (*continued*).—RETURN showing the Number of SUNDAY SCHOOLS, &c.—*continued.*

DENOMINATION.	Number of Schools.	Number of Teachers.			Number of Children on the Registers.			Average Attendance of Children at Sunday School.		
		Male.	Female.	Total.	Male.	Female.	Total.	Male.	Female.	Total.
Wesleyan Methodist Church { City and Suburbs of Sydney ... Country Districts ...	57	393	419	812	3,867	4,121	7,988	2,959	3,199	6,158
	216	685	760	1,445	5,927	6,609	12,536	4,393	5,109	9,502
	273	1,078	1,179	2,257	9,794	10,730	20,524	7,352	8,308	15,660
Primitive Methodist Church { City and Suburbs of Sydney ... Country Districts ...	18	100	85	185	863	972	1,835	660	800	1,460
	36	200	179	379	1,538	1,656	3,194	1,257	1,306	2,563
	54	300	264	564	2,401	2,628	5,029	1,917	2,106	4,023
United Methodist Free Church { Suburbs of Sydney ... Country Districts ...	2	14	11	25	73	74	147	58	62	120
	1	7	4	11	63	70	133	58	67	125
	3	21	15	36	136	144	280	116	129	245
Congregational Church (Independents) { City and Suburbs of Sydney ... Country Districts ...	34	227	249	476	2,573	2,878	5,451	1,857	2,111	3,968
	19	67	71	138	570	679	1,249	413	546	959
	53	294	320	614	3,143	3,557	6,700	2,270	2,657	4,927
Baptist Church ... { City and Suburbs of Sydney ... Country Districts ...	8	44	37	81	408	473	881	263	306	569
	19	45	39	84	356	374	730	252	307	559
	27	89	76	165	764	847	1,611	515	613	1,128
Particular Baptist Church { Sydney ... Country Districts ...	1	3	3	6	25	20	45	20	20	40
	1	6	7	13	50	75	125	45	50	95
	2	9	10	19	75	95	170	65	70	135
German Lutheran Church—City ...	1	2	1	3	18	17	35	15	13	28
Church of Christ, Suburb of Sydney ...	1	14	5	19	71	69	140	23	30	53
Bible Christian Church—Country ...	3	8	7	15	46	49	95	34	39	73
Free Church of England—Country ...	1	4	5	9	25	45	70	20	36	56
Baptist Church (Unconnected) ...	10	19	13	32	152	139	291	134	121	255
Hebrew Church—City of Sydney ...	1	7	9	16	97	117	214	60	70	130
General Total ...	1,461	5,783	5,643	9,426	48,903	57,268	106,171	35,883	43,202	79,085

No. 19.—DECENNIAL RETURN of the Number of SUNDAY SCHOOLS, TEACHERS, and SCHOLARS.

Year	Number of Schools.	Number of Teachers.	Average Attendance.		
			Male.	Female.	Total.
1875	1,012	6,731	25,568	28,900	54,468
1876	1,058	7,099	27,443	31,394	58,837
1877	1,121	7,615	28,943	33,094	62,037
1878	1,196	8,063	29,877	34,699	64,576
1879	1,285	8,491	31,802	37,710	69,512
1880	1,340	9,027	33,304	39,089	72,393
1881	1,405	9,289	34,950	40,722	75,672
1882	1,318	9,190	34,393	41,334	75,727
1883	1,441	9,793	35,205	42,610	77,815
1884	1,461	9,426	35,883	43,202	79,085

EDUCATION.

PRIVATE SCHOOLS.

No. 20.—RETURN showing the number of PRIVATE SCHOOLS, TEACHERS, and SCHOLARS, in each ELECTORAL DISTRICT of the Colony, in the Year 1884.

ELECTORAL DISTRICTS	Number of Schools.				Number of Teachers.			Number of Scholars.		
	Boys.	Girls.	Mixed.	Total	Male.	Female.	Total.	Male.	Female.	Total.
Albury	3	3	5	11	5	13	18	263	290	553
Argyle			4	4	1	4	5	39	38	77
Balmuin		1	17	18	7	56	63	620	816	1,445
Balranald			5	5		10	10	118	145	263
Bathurst	5	3	4	12	22	28	50	398	557	955
The Bogan	1	3	12	16	5	26	31	268	313	521
Boorowa			1	1		4	4	65	75	140
Bourke			2	2		8	8	96	116	212
Braidwood			4	4		10	10	139	167	306
Camden	1	1	5	7	3	12	15	104	94	198
Canterbury	4	6	30	40	18	95	113	590	1,005	1,595
Carcoar		1	3	4		22	22	110	178	288
The Clarence		2	3	5	1	5	6	12	45	57
Central Cumberland	2	4	12	18	16	38	54	458	385	843
Durham										
Eden	1	2	1	4	2	8	10	91	141	232
Forbes	1	1	3	5	1	15	16	127	350	477
The Glebe	1	1	15	17	7	35	42	361	594	955
Glen Innes	1	1	2	4	4	7	11	87	109	196
Gloucester		1	1	2		4	4	38	46	84
Goulburn	3	1	8	12	12	28	40	436	506	942
Grafton		1	6	7	3	16	19	156	216	372
Grenfell			1	1		1	1	37	41	78
Gundagai	1	1	6	8	3	13	16	137	172	309
Gunnedah			2	2		5	5	51	55	106
The Gwydir			3	3	3		3	13	6	19
Hartley	2		1	3	7	4	11	100	66	166
The Hastings and Manning			1	1		1	1	13	14	27
The Hawkesbury	2	3	2	7	3	16	19	191	237	428
The Hume			9	9	5	6	11	97	157	254
The Hunter			2	2		4	4	45	46	91
The Upper Hunter		1	10	11	1	16	17	198	216	414
Illawarra		1	5	6	1	20	21	136	269	405
Inverell			6	6	4	2	6	26	31	57
Kiama			3	3		6	6	53	86	139
The Macleay			4	4	2	6	8	75	122	197
East Macquarie			5	5		13	13	71	119	190
West Macquarie			3	3		9	9	52	69	121
East Maitland	1	2	3	6	11	11	22	89	143	232
West Maitland	2	4	4	10	11	25	36	284	354	638
Molong			3	3		9	9	65	58	123
Monaro			9	9	3	7	10	37	53	90
Morpeth			5	5		12	12	238	237	475
Mudgee	1	2	5	8	2	22	24	270	263	533
The Murray	1	1	5	7	2	7	9	93	99	192
The Murrumbidgee	1	2	11	14	8	14	22	264	267	531
The Namoi		1	1	2		3	3	15	57	72
The Napan		1	2	3		11	11	83	68	151
Newcastle		1	4	5	1	10	11	77	143	220
New England	1		10	11	6	16	22	182	229	411
Newtown	3	3	16	22	5	50	55	449	639	1,088
Northumberland			1	1		1	1	8	12	20
Orange	1	3	5	9	3	22	25	240	338	578
Paddington	3	8	23	34	20	88	108	644	1,016	1,660
Parramatta	3	2	6	11	21	20	41	362	346	708
Patrick's Plains	1	1	3	5	3	8	11	99	105	204
Queanbeyan		1	4	5	2	4	6	31	64	95
Redfern	2	1	18	21	6	26	32	471	503	974
The Richmond	1	3	6	10	2	10	12	118	189	307
Shoalhaven			2	2	1	1	2	8	8	16
St. Leonards	2	3	19	24	16	29	45	346	519	865
East Sydney	8	13	15	36	40	97	137	1,477	1,459	2,936
South Sydney	3	2	22	27	30	81	111	1,539	1,760	3,299
West Sydney	4	2	16	22	19	44	63	1,019	949	1,968
Tamworth		2	3	5		13	13	94	153	247
Tenterfield	1	1	2	4	1	4	5	30	47	77
Tumut			2	2		6	6	124	125	249
Wellington		1	4	5		9	9	108	133	241
Wentworth			3	3	1	3	4	32	44	76
Wollombi	1			1	1		1	11		11
Yass Plains	1		2	3	2	9	11	65	166	231
Young			4	4	2	8	10	169	208	377
General Total	69	98	444	611	355	1,246	1,601	14,961	18,646	33,607

EDUCATION—continued.

SUMMARY OF SCHOOLS, TEACHERS, AND SCHOLARS, &c.

No. 21.—RETURN showing the Number of SCHOOLS and TEACHERS, and the Number of SCHOLARS in the Colony, in the Year 1884; also, the AMOUNTS paid by GOVERNMENT, and received from VOLUNTARY CONTRIBUTIONS, &c.

	Number of Schools.				Number of Teachers.			Number of Scholars.			Amounts paid by Government from the Colonial Treasury in the Year 1884.	Amounts received from Voluntary Contributions, Fees, and other Sources, in the Year 1884.	Total.		
	M.	F.	Mixed	Total.	M.	F.	Total.	M.	F.	Total.					
Orphan Schools—															
Protestant	1	1	1	1	2	94	17	111	} 6,230 2 8	}	6,230	2	8
Roman Catholic	1	1	1	2	3	107	45	152					
Total of Orphan Schools	2	2	2	3	5	201	62	263			6,230	2	8
Asylum for Destitute Children	1	1	4	7	11	814	145	459	8,781 18 9	6,220 7 6	15,002	6	3
Reformatories and Industrial Schools—															
Nautical School Ship "Vernon"	1	1	14	..	14	207	207	5,519 11 5	5,519	11	5
Industrial School for Girls, Biloela	1	..	1	..	1	1	96	11	107	2,089 16 1	2,089	16	1
Shaftesbury Reformatory for Girls	1	..	1	24	24	778 8 6	778	8	6
Total of Industrial Schools	1	2	..	3	14	1	15	303	35	338	8,387 16 0	8,387	16	0
Public Instruction—															
High Schools	4	4	..	8	81,875	76,498	158,373	} 774,357 6 0	}	774,357	6	0
Public Schools	1,476	1,476	2,670	2,584	5,254					
Provisional Schools	250	250					
Half-time Schools and House-to-house Schools	117	117	1,618	1,557	3,175					
House-to-house Schools	40	40	1,539	1,438	2,977					
Evening Schools	21	21	523	7	530					
Total of Schools under Department of Public Instruction	4	4	1,904	1,912	1,618	1,557	3,175	86,007	80,627	166,634			774,357	6	0
Total of Orphan and Industrial Schools and Schools under Department of Public Instruction	5	6	1,907	1,913	1,638	1,568	3,206	87,423	80,769	168,194	797,763 9 5	6,220 7 6	803,983	10	11
University of Sydney	1	1	23	..	23	203	203	15,500 0 0	4,807 18 3	20,307	18	3
St Paul's College	1	1	2	..	2	17	17	500 0 0	1,200 0 6	1,700	0	6
St John's College	1	1	4	..	4	16	16	500 0 0	1,000 0 0	1,500	0	0
St Andrew's College	1	1	2	..	2	20	20	500 0 0	2,563 3 8	3,063	3	8
Sydney Grammar School	1	1	16	..	16	386	386	1,499 19 4	6,383 9 0	7,883	8	4
Deaf and Dumb and Blind Institution	1	1	2	4	6	44	32	76	770 0 0	4,720 10 11	5,490	10	11
Private Schools	69	98	444	611	355	1,240	1,601	14,961	18,646	33,607
General Total	79	104	2,352	2,535	2,042	2,818	4,860	103,072	99,447	202,519	817,033 2 9	26,900 9 10	843,942	12	7

* Includes £8,241 Os. 8d. on account of 1883. b £335 18s. 2d. paid into Colonial Treasury by parents.

* School Fees collected and paid into Consolidated Revenue, £56,766 13s. 1d.

No. 22.—DECENNIAL RETURN of the Number of SCHOOLS, TEACHERS, and SCHOLARS.

Year.	Number of Schools.	Number of Teachers.			Number of Scholars.		
		Males.	Females.	Total.	Males.	Females.	Total.
1875	1,586	1,234	1,308	2,542	64,915	59,841	124,756
1876	1,629	1,267	1,382	2,649	68,802	62,818	131,620
1877	1,695	1,260	1,528	2,788	72,213	66,054	138,267
1878	1,744	1,345	1,583	2,928	77,233	71,555	148,788
1879	1,819	1,416	1,714	3,130	80,575	74,715	155,290
1880	1,910	1,518	1,875	3,393	86,962	82,479	169,441
1881	2,066	1,655	2,117	3,772	101,450	95,962	197,412
1882	2,161	1,799	2,355	4,154	107,957	103,080	211,037
1883	2,315	1,904	2,639	4,543	96,459	93,524	189,983
1884	2,535	2,042	2,818	4,860	103,072	99,447	202,519

UNIVERSITY OF SYDNEY.

No. 23.—DECENNIAL RETURN of the Number of STUDENTS.

Year.	Number of Students qualified for Matriculation.	Number of Students attending Lectures.	Public Examinations.			
			Number of Seniors who came up.	Number of Juniors who came up.	Number of Seniors who passed.	Number of Juniors who passed.
1875	22	48	65	297	45	149
1876	34	58	53	356	40	212
1877	23	61	63	303	38	135
1878	24	62	58	364	41	243
1879	58	83	76	333	64	247
1880	64	76	66	381	54	209
1881	80	81	48	392	36	231
1882	101	97	57	398	43	240
1883	85	128	57	473	36	299
1884	142	203	65	563	48	379

NOTE.—The Public Examinations are similar to the *Middle Class* Examinations of Oxford and Cambridge. They are held annually, in November, and are intended to test the qualifications of boys attending schools or being instructed privately. They are divided into Senior and Junior, and certificates of competency in the several subjects of examination are given to the successful candidates. These examinations are *distinct* from the examination for the Civil Service.

No. 24.—DECENNIAL RETURN of the Number of GRADUATES.

Year.	B.A.	M.A.	M.B.	M.D.	LL.B.	LL.D.	Total.
1875	7	11	...	1	19
1876	11	17	1	...	29
1877	12	6	...	2	...	2	22
1878	11	8	1	20
1879	17	10	27
1880	23	4	27
1881	10	8	1	2	1	...	22
1882	19	20	...	9	1	2	51
1883	21	3	24
1884	22	14	...	1	1	1	39
Total	153	101	1	15	4	6	280

No. 25.—DECENNIAL RETURN of RECEIPTS and EXPENDITURE of the UNIVERSITY OF SYDNEY.

Year.	Receipts.				Expenditure.
	Government Aid.	College Fees	Other Sources.	Total.	
1875	£ s. d. 5,000 0 0	£ s. d. 366 8 9	£ s. d. 1,634 3 10	£ s. d. 7,000 12 7	£ s. d. 7,232 16 0
1876	5,000 0 0	403 4 6	4,904 13 10	10,307 18 4	10,681 11 8
1877	5,000 0 0	333 18 0	6,261 15 4	11,595 13 4	9,616 17 3
1878	6,168 0 0	324 6 6	3,556 1 1	10,048 7 7	10,849 14 10
1879	5,114 3 6	476 5 7	3,223 7 10	8,813 16 11	8,661 0 9
1880	6,500 0 0	457 9 9	3,960 8 7	10,917 18 4	9,870 16 5
1881	6,000 0 0	705 15 3	8,577 7 11	15,283 3 2	10,693 4 11
1882	*12,963 11 0	1,080 3 6	2,105 15 7	16,149 10 1	12,700 19 3
1883	†14,342 15 0	1,265 15 8	4,040 17 11	19,649 8 7	19,769 12 1
1884	15,500 0 0	2,207 3 2	2,600 15 1	20,307 18 3	18,203 12 7

NOTE.—In some years the total receipts do not correspond with the figures given in the Statistical Registers.

* Includes £468 11s., additions, repairs, and furniture.

† Exclusive of £2,791 2s. 11d., additions, repairs, and furniture; and also £164 7s. 6d., lighting lamps, &c.

NATIONAL ART GALLERY OF NEW SOUTH WALES.

No. 26.—RETURN of the NATIONAL ART GALLERY of NEW SOUTH WALES, for the Year ending 31st December, 1884.

Hours between which it is open.	Date when first opened.	Amount of Aid from the Government.		Number of			Presentations.
		Prior to 31st Dec., 1884	During the twelve months ending 31st December, 1884.	Oil-paintings.	Water-colour and other Drawings, Engravings, Photographs, &c.	Statuary and other Works.	
On Monday, from 10 a.m. to 6 p.m.; Tuesday, from noon to 6 p.m.; Wednesday, from 10 a.m. to 6 p.m.; Thursday, from noon to 6 p.m.; Friday, from 10 a.m. to 6 p.m.; Sunday, from 2 p.m. to 5 p.m. During the winter months the Gallery closes at dusk.	June, 1876, in conjunction with the "New South Wales Academy of Art." Re-opened in present premises as a "National Gallery," on 22nd September, 1880.	£25,621 16s. 8d for purchase of Works of Art—vested in Trustees.	£4,500, Parliamentary Votes for 1884.	Eighty-four	Seventy-eight water-colours Autotypes Eighty drawings in black and white; etchings; engravings; negatives, and photogravures of copyright works, &c.	£ s. d. 5,705 6 11 100 0 0 1,108 12 0	Thirteen pieces of statuary in marble, bronze, or terracotta, £4,094 3s. 2d. Thirty-eight vases, plaques, &c., in bronze, iron, and ceramic and glassware, and reproductions of armour, £782 2s. Books
		£2,000. Museum Votes for same purpose. £4 17s. 6d. Interest on London account.	£26 12s. 8d., proceeds of sale.				
In all, £42,153 6s. 10d.					£ s. d. 35,320 16 3		
					Sundry expenses—frames, freight, insurance, &c. 2,575 6 3		
					Total expended on Works of Art. £37,696 2 6		
					£ s. d. Wages 2,452 8 4 Repairs to gallery, fittings, and furniture . . . 1,475 15 2 Sundries 303 11 7 ----- £41,925 17 7		

Total expenditure	£ s. d. 41,925 17 7
Remittances to England not yet appropriated	00 6 2
Cash balance to credit of Trustees	158 4 1
	£42,153 6 10

NOTE.—Total number of visitors recorded during 1,382 days on which the Gallery has been open, between the 22nd September, 1880, and 31st December, 1884, 877,779

AUSTRALIAN MUSEUM.

No. 27.—RETURN of the AUSTRALIAN MUSEUM, for the Year ending 31st December, 1884.

Hours between which it is open.	Number of Visitors during the Year.	Cost of Erection.	Receipts from Government.	Expenditure.		
				Maintenance.		Total.
				Purchases, &c.	Salaries and Wages.	
Winter—10 a.m. to 5 p.m. Summer—10 a.m. to 6 p.m. (Except on Mondays.) Sundays—2 to 5 p.m.	Week-days... 81,653 Sundays..... 44,387 <hr style="width: 50%; margin-left: 0;"/> Total..... 126,040	Cost of Old Building, £8,260 4s. 11d.; New Wing, £25,511 7s. 4d.; total, £33,771 12s. 3d.; and Dwarf Wall, £977 10s.	£ s. d. 8,750 0 0	£ s. d. 3,138 9 11	£ s. d. 3,128 12 0	£ s. d. 6,267 1 11

TECHNOLOGICAL, INDUSTRIAL, AND SANITARY MUSEUM.

No. 28.—RETURN of the TECHNOLOGICAL MUSEUM, for the Year ending 31st December, 1884.

Hours between which it is open.	Number of Visitors during the Year.	Cost of Erection.	Receipts from Government.	Expenditure.		
				Maintenance.		Total.
				Purchases, &c.	Salaries and Wages.	
Winter—1 to 5 p.m. Summer—1 to 6 p.m. Sundays—2 to 5 p.m.	Week-days... 32,574 Sundays..... 26,818 <hr style="width: 50%; margin-left: 0;"/> Total 59,392	(Temporarily located in the Agricultural Hall, Outer Domain.)	£ s. d. 4,449 9 6	£ s. d. 3,008 11 1	£ s. d. 1,395 13 6	£ s. d. 4,404 4 7

FREE PUBLIC LIBRARY.

No. 29.—RETURN of the FREE PUBLIC LIBRARY, for the Year ending 31st December, 1884.

Hours between which open.	Cost of Purchase.	Amount of Aid from Government, exclusive of Salaries and Maintenance.		Estimated value of volumes, &c., presented as Donations.				Number of Volumes and Pamphlets in the Library.	Number of Visits during the year.
		Prior to 1884.	During 1884.	Prior to 1884.		During 1884.			
				No.	£ s. d.	No.	£ s. d.		
Reference Library :— 10 o'clock a.m. to 10 o'clock p.m.; Sundays, 2 to 6 p.m.	£ s. d. 5,570 12 5	£ s. d. 29,602 5 10	£ s. d. 2,121 5 2	No. 3,869	£ s. d. 1,924 3 10	No. 317	£ s. d. 64 15 10	43,388	99,782
Lending Branch :— 10 o'clock a.m. to 9 o'clock p.m.; Sundays, 2 to 6 p.m.	3,738 1 7	478 7 3	37 27	13 0 7 3 0 0	5	0 10 0	19,650	62,095
Country Libraries :— Loans of Books in Boxes.....	763 7 10	278 13 1	1,245
Total	5,570 12 5	34,103 15 3	2,878 5 6	3,933	1,940 4 5	322	65 5 10	64,283	161,877

10-10

STATISTICS—1884.

SCHOOLS OF ART, PUBLIC LIBRARIES, &c.

No. 30.—RETURN of the Number of SCHOOLS OF ART, PUBLIC LIBRARIES, &c., in the Colony of New South Wales, showing the Date when first Opened, whether Freehold or Leasehold, Cost of Erection, the Amount received from Government and from Private Contributions, the Number of Volumes of Books, and the Number of Visits paid during the Year ending 31st December, 1884.

Name of Institution.	Date when first opened.	Freehold or Leasehold.	If Freehold, cost of erection.	Receipts during the Year 1884.			Private Contributions of Books during the Year.	Total number of Volumes in the Institution.	Hours during which it is open.	Total number of Visits paid during the Year.
				From Government.	From Private Contributions, &c.	Total.				
			£	£ s. d.	£ s. d.	£ s. d.	No. of Vols.			
Adamstown Mechanics' Institute	26 July, 1879	Freehold	430	235 0 0	307 16 7	542 16 7	11	370	8.30 a.m. to 9.30 p.m.; Sun., 9.30 a.m. to 12.30 p.m.	127
Adclong Literary Institute	— 1877	Freehold	533	50 0 0	242 0 0	292 0 0	400	10 a.m. to 10 p.m.; Sun., 10 a.m. to 6 p.m.
Albury Mechanics' Institute	— 1862	Grant from the Crown.	2,760	696 19 6	875 5 7	1,572 5 1	700	9 a.m. to 10 p.m.; Sun., 2.30 p.m. to 9 p.m.	2,974
Anvil Creek School of Arts	28 Aug., 1877	Freehold	132	11 13 9	24 10 0	36 3 9	15	450	9 a.m. to 10 p.m.	25
Armidale Literary Institute										
Ashfield School of Arts	5 Sept., 1881	Freehold	4,096	46 2 4	337 11 11	383 14 3	1,600	5 p.m. to 10 p.m.; Sat., 3.30 p.m. to 10 p.m.
Ballina School of Arts										
Balmain School of Arts	1 Oct., 1858	Freehold			154 5 11	154 5 11	800	7 p.m. to 10 p.m.
Balmain Working Men's Institute	1 June, 1865	Leasehold		23 4 4	806 3 0	829 7 4	550	7 p.m. to 10 p.m.; Sat., 3 p.m. to 11 p.m.	3,000
Bathurst Mechanics' School of Arts	— 1859	Freehold	9,000	197 12 3	435 6 6	632 18 9	6	8,229	10 a.m. to 10 p.m.	448
Bega School of Arts	31 Aug., 1869	Freehold	2,200	74 19 10	252 0 9	327 0 7	4	2,340	9 a.m. to 10 p.m.; Sun., 2 p.m. to 6 p.m.
Berrima School of Arts	2 Jan., 1853	Leasehold		16 16 2	30 2 6	46 18 8	30	450	7 p.m. to 10 p.m.	1,800
Blayney School of Arts	— April, 1880	Freehold	1,332	200 0 0	198 8 0	398 8 0	1	369	8 p.m. to 10 p.m.	488
Braidwood Literary Institute	— 1858	Freehold	2,000	22 17 6	199 8 6	222 6 0	5	4,000	8.30 a.m. to 10.30 p.m.; Sun., 2 p.m. to 5 p.m.	60
Branxton Mechanics' Institute	— Jan., 1866	Freehold	360	2 10 0	7 12 0	10 2 0	560	9 a.m. to 6 p.m.; and Wed. and Sat., 7 p.m. to 10 p.m.
Brewarrina School of Arts	14 July, 1873	Freehold	997	40 0 0	206 4 4	246 4 4	394	7.30 p.m. to 10 p.m., Mon., Wed., and Sat.
Brushgrove School of Arts										
Bombala School of Arts and Mechanics' Institute	28 Nov., 1872	Freehold	2,200	125 13 4	93 8 6	219 1 10	880	9 a.m. to 10 p.m.
Botany School of Arts and Mechanics' Institute	7 Aug., 1867	Freehold	300	86 4 0	237 5 2	323 9 2	700	7.30 p.m. to 10 p.m., Mon. & Thurs.	2,700
Broughton Vale Free Public Library	19 Nov., 1884	Freehold	100	200 0 0		200 0 0	570	5 p.m. to 7 p.m.	21
Bourke Mechanics' Institute	3 July, 1871	Grant from the Crown.	1,750	74 19 10	333 7 3	408 7 1	14	1,075	9.30 a.m. to 9.30 p.m. (Sun. exceptd.)	4,328
Bowral School of Arts (not opened)		Freehold		202 14 0	58 1 0	260 15 0	50	225
Burwood School of Arts	5 Sept., 1879	Freehold	3,483	54 1 11	406 6 11	460 8 10	4	3,000	2 p.m. to 9 p.m. (Sat. and Sun. excepted); Sat., 2 p.m. to 6 p.m.	3,228
Cambewarra School of Arts	26 Aug., 1879	Freehold	391	5 7 6	9 14 0	15 1 6	5	110	7 p.m. to 10 p.m.
Camden School of Arts	26 Oct., 1866	Freehold	1,250	9 0 0	73 2 0	82 2 0	3	971	9 a.m. to 10 p.m.
Candelo School of Arts	17 Mar., 1881	Freehold	400	27 9 7	54 19 2	82 8 9	368	7 p.m. to 10 p.m.	1,252
Carcoar School of Arts										
Casino School of Arts	18 Sept., 1875	Grant from the Crown.	800	131 10 11	131 10 11	3	894	7 a.m. to 10 p.m. (Sun. excepted.)
Cathcart School of Arts	18 Sept., 1880	Leasehold		11 15 0	5 17 6	17 12 6	18	180	10 a.m. to 10 p.m.

No. 30 (continued).—RETURN of SCHOOLS OF ART, PUBLIC LIBRARIES, &c.—continued.

Name of Institution.	Date when first opened.	Freehold or Leasehold.	If Freehold, cost of erection.	Receipts during the Year 1881.			Private Contributions of Books during the Year.	Total number of Volumes in the Institution.	Hours during which it is open.	Total number of Visits paid during the Year.
				From Government.	From Private Contributions, &c.	Total.				
			£	£ s. d.	£ s. d.	£ s. d.	No. of Vols.			
Charlestown Literary Institute	15 Sept., 1877	Freehold	125	6 9 6	21 9 4	27 18 10	127	10 a.m. to 10 p.m.
Clarence Town School of Arts	14 May, 1879	Freehold	339	49 6 6	49 6 6	6	566	7.30 p.m. to 9.30 p.m., Tues., Thurs., and Sat.	1,876
Clifton School of Arts	— June, 1880	Leasehold	8 15 6	27 13 0	36 8 6	116	9 a.m. to 10 p.m.
Cooma School of Arts	29 June, 1881	Freehold	1,300	10 11 4	102 8 0	112 19 4	6	600	2 p.m. to 4 p.m., and 7.30 p.m. to 9.30 p.m.
Coonabarabran Mechanics' Institute	1 Oct., 1875	Freehold	320	15 14 9	45 0 6	60 15 3	1,000	9 a.m. to 10 p.m.
Coona School of Arts	1 Sept., 1881	Freehold	556	44 18 4	44 18 4	5	581	10 a.m. to 10 p.m.; Sun., 3 p.m. to 5 p.m.
Corowa School of Arts	21 April, 1873	Freehold	1,200	39 0 6	60 14 0	99 14 6	30	700	9.30 a.m. to 10 p.m.
Cowra School of Arts	— Oct., 1883	Freehold	138	220	10 a.m. to 10 p.m.
Cudal School of Arts	6 June, 1881	Freehold	388	97 9 6	171 0 8	268 10 2	359	7.30 p.m. to 10 p.m. Tues. and Thurs.; Sat., 2 p.m. to 10 p.m.	1,050
Cundletown School of Arts	— Feb., 1880	Freehold	366	37 4 10	37 4 10	4	415	10 a.m. to 10 p.m.
Deniliquin Mechanics' Institute and School of Arts	— Jan., 1865	Grant from the Crown.	400	113 1 7	156 12 8	269 14 3	725	10 a.m. to 2 p.m., 3 p.m. to 10 p.m.	10,000
Denman School of Arts	5 Mar., 1872	Freehold	500	43 18 3	43 18 3	1,350	10 a.m. to 10 p.m.
Dubbo Mechanics' Institute	4 Feb., 1867	Freehold	1,200	600 0 0	600 0 0	1,200 0 0	1,500	9 a.m. to 10 p.m.
Dungog School of Arts	1 July, 1872	Freehold	420	14 15 1	63 5 2	77 10 3	851	9 a.m. to 10 p.m.
Frederickton School of Arts	1 Oct., 1871	Freehold	275	3 0 0	2 6 0	5 6 0	150	9 a.m. to 6 p.m.
Forbes School of Arts	4 Feb., 1867	Freehold	Grant from Crown.	59 5 0	118 5 0	177 10 0	1,038	9 a.m. to 10 p.m. (Sun. excepted).	3,715
Glebe Free Public Library and School of Arts	— April, 1883	Freehold	128 2 0	128 2 0	1,500	7.30 p.m. to 9.30 p.m.	3,129
Goulburn Mechanics' Institute 1860	Freehold	5,000	130 5 9	266 11 6	396 17 3	125	5,256	9 a.m. to 10 p.m.	151
Grafton School of Arts	3 July, 1858	Freehold	2,000	52 17 2	195 19 6	248 16 8	30	2,500	8.30 a.m. to 10 p.m. (Sun. excepted).	59
Grafton, South, School of Arts	13 Sept., 1877	Leasehold	16 1 3	96 4 5	112 5 8	3	250	6.30 p.m. to 10 p.m.
Grenfell School of Arts 1870	Freehold	200	23 15 0	111 15 0	125 10 0	50	350	10 a.m. to 10 p.m.
Gulgong School of Arts	12 Jan., 1880	Leasehold	2	1,030	Three hours daily, six hours Sat.	666
Gundagai Literary Institute	25 Mar., 1873	11 3 9	22 7 6	33 11 3	900	3 p.m. to 4 p.m.; 3 p.m. to 4 p.m. and 8 p.m. to 9 p.m., Sat. and Wed.	704
Guntawang School of Arts 1872	Freehold	70	400	Books issued on application
Gunnedah School of Arts	6 July, 1880	Freehold	1,096	22 14 4	22 14 4	70	700	7.30 p.m. to 9.30 p.m.
Hay Athenaeum 1878	Freehold	900	57 0 0	157 0 0	214 0 0	1,047	10 a.m. to 10 p.m. (Sun. excepted)
Hamilton Mechanics' Institute	11 June, 1872	Freehold	200	250 0 0	66 17 9	316 17 9	700	9 a.m. to 10 p.m.	3,000
Hinton School of Arts	— Sept., 1869	Freehold	929	14 13 0	37 10 3	52 3 3	492	8 a.m. to 10 p.m.
Inverell Public Library and Reading Room	2 Aug., 1875	Freehold	15 14 7	15 14 7	900	9 a.m. to 9 p.m.	4,000
Jerrilderie Mechanics' Institute and Free Library	22 April, 1881	Leasehold	65 4 10	65 4 10	575	1 p.m. to 5 p.m., Mon., Wed., Fri.; 7 p.m. to 10 p.m. Tues., Thur., Sat.	1,738
Kiama Free Public Library	22 Sept., 1872	Freehold	150	1,250	12 noon to 2 p.m.	534
Lambton Mechanics' and Miners' Institute	24 Dec., 1867	Freehold	720	33 14 6	68 2 3	101 16 9	2,000	8 a.m. to 10 p.m.
Largs School of Arts	— May, 1875	Freehold	1,130	50 0 0	37 15 6	87 15 6	285	7.30 p.m. to 10.30 p.m.
Lawrence School of Arts
Lismore School of Arts	1 Jan., 1881	Freehold	12 19 0	94 8 2	107 7 2	320	10 a.m. to 10 p.m. (Sun. excepted)

No. 30 (continued).—RETURN of SCHOOLS OF ART, PUBLIC LIBRARIES, &c.—continued.

Name of Institution.	Date when first opened.	Freehold or Leasehold.	If Freehold, cost of erection	Receipts during the Year 1884.			Private Contributions of Books during the Year.	Total number of Vols in the Institution.	Hours during which it is open.	Total number of Visits paid during the Year.
				From Government.	From Private Contributions, &c.	Total.				
			£	£ s. d.	£ s. d.	£ s. d.	No. of Vols			
Merriwa School of Arts and Mechanics' Institute..	14 June, 1869	Freehold	640	73 10 2	73 10 2	6	519	9 a.m. to 10 p.m.
Maitland Mechanics' Institute 1859	Freehold	2,000	13 3 6	41 14 0	54 17 6	2,609	9 a.m. to 10 p.m.
Milton Mechanics' School of Arts	16 Aug., 1872	Freehold	900	21 2 0	93 9 1	114 11 1	900	10 a.m. to 6 p.m.
Molong School of Arts.....	1 July, 1878	Freehold	1,264	31 12 1	138 13 11	170 6 0	4	635	7 p.m. to 10 p.m. (Sun. excepted)...	4,191
Morpeth School of Arts	24 Sept., 1863	Freehold	2,600	15 8 0	15 8 0	1,232	9 a.m. to 10 p.m. (Sun. excepted)...
Mount Pleasant School of Arts	— Jan., 1881	Grant from Crown.	120	4 16 0	14 2 0	18 18 0	159	10 a.m. to 9 p.m.
Moruya Mechanics' Institute and School of Arts ..	— Dec., 1880	Freehold	765	24 8 3	57 18 0	82 6 3	17	483	9 a.m. to 6 p.m.
Mudgee Mechanics' Institute.....	12 May, 1857	Freehold	3,580	53 18 7	221 9 6	275 8 1	6	4,067	10 a.m. to 10 p.m. (Sun. excepted)	6,000
Murrurundi Mechanics' Institute and School of Arts	4 Sept., 1873	Freehold	52 10 5	33 12 0	86 2 5	1,051	7 p.m. to 10 p.m., also 3 p.m. to 5 p.m. on Sat.
Muswellbrook School of Arts	5 Mar., 1872	Freehold	1,640	17 7 7	115 11 9	132 19 4	2	1,383	9 a.m. to 10 p.m. (Sun. excepted)...
Narrabri Mechanics' Institute	1 Jan., 1871	Freehold	800	9 7 4	15 9 0	24 16 4	508	7 p.m. to 10 p.m.
Newcastle School of Arts	29 July, 1875	Freehold	2,500	77 9 4	226 12 0	304 1 4	12	5,600	10 a.m. to 10 p.m.	13,597
Newcastle (Glebe and Burwood) School of Arts ..	— Feb., 1882	Leasehold	530	176 8 3	176 8 3	496	10 a.m. to 9 p.m.
Nowra School of Arts
Orange School of Arts and Mechanics' Institute 1858	Freehold	3,500	3,500	3 p.m. to 6 p.m. and 7-30 p.m. to 10 p.m. (Sun. excepted).
Pambula School of Arts and Mechanics' Institute ..	13 Dec., 1883	Freehold	275	107 5 5	37 4 11	144 10 4	77	126	9 a.m. to 8 p.m.	22
† Parramatta School of Arts	— May, 1850	Apartments in Council Chambers.	33 16 7	60 10 7	94 7 2	4	1,350	7 p.m. to 9-30 p.m. (Sun. excepted)	5,896
Paterson School of Arts	— Sept., 1867	Freehold	471	9 15 2	16 3 0	25 18 2	7	535	8 p.m. to 10 p.m., Wed. and Sat.
Petersham Working Men's Institute
Plattsburg Mechanics' Institute	— June, 1878	Freehold	6,100	219 14 4	219 14 4	2	980	9 a.m. to 10 p.m. (Sun. excepted)...
‡ Port Macquarie School of Arts	— July, 1882	Grant from Crown.	9
§ Quirindi School of Arts
Raymond Terrace School of Arts	24 Oct., 1871	Freehold	820	216 9 4	432 18 8	649 8 0	500	7 p.m. to 10 p.m.	1,500
Redfern Free Library	1 Nov., 1871	Freehold	500	35 0 0	35 0 0	15	2,200	Mon., Wed., Fri., 9 a.m. to 3 p.m.; Tues., Thurs., 9 a.m. to 3 p.m., 7-30 p.m. to 9 p.m.; Sat., 9 a.m. to 1 p.m., 7-30 p.m. to 9 p.m.	6,000
Richmond School of Arts	27 Aug., 1866	Freehold	1,263	17 8 9	71 10 0	88 18 9	3	923	7 p.m. to 9 p.m.	2,112
Rocky Mouth Mechanics' Institute	1 July, 1879	Freehold	243	11 11 3	23 2 6	34 13 9	266	Daily, 9 a.m. to 6 p.m., (Sun. excepted); Wed. and Sat., 6 p.m. to 9 p.m.
Scone School of Arts 1868	Freehold	900	29 0 0	55 15 0	84 15 0	4	1,400	9 a.m. to 10 p.m.

* Records lost.

† Building resumed by Government for Educational purposes.

This Institution is dormant, pending the appointment of Trustees for land.

§ Building not yet erected.

No. 30 (continued).—RETURN of SCHOOLS OF ART, PUBLIC LIBRARIES, &c.—continued.

Name of Institution.	Date when first opened.	Freehold or Leasehold.	If Freehold, cost of erection.	Receipts during the Year 1884.			Private Contributions of Books during the Year.	Total number of Vols in the Institution.	Hours during which it is open.	Total number of Visits paid during the Year.
				From Government.	From Private Contributions, &c.	Total.				
Singleton Mechanics' Institute	1866	Freehold	£ 2,250	£ s. d. 108 5 1	£ s. d. 343 13 1	£ s. d. 451 18 2	No. of Vols	3,700	10 a.m. to 10 p.m.	
Sofala Literary Institute	— July, 1879	Room lent free of charge.	9 9 6	24 13 4	34 2 10	3	220	Mon., Tues., Thurs., Fridays, 10 a.m. to 6 p.m.; Wed. and Sat., 10 a.m. to 10 p.m.	
St. Leonards School of Arts	17 Oct., 1859	Freehold	29 11 3	68 1 8	97 12 11	3	2,058	9 a.m. to 9 p.m. (Sunday excepted)	
Stroud School of Arts	1 April, 1859	Freehold	400	15 8 0	67 6 6	82 14 6	5	1,728	Daily, 9 a.m. to 5 p.m. (Sunday excepted); Mon., Wed., Sat., 7 p.m. to 9 p.m.	958
Sydney Mechanics' School of Arts	22 Mar., 1833	Freehold	26,000	896 1 9	3,324 12 10	4,220 14 7	30	21,000	Daily, 9 a.m. to 9 p.m.; Sunday, 2 p.m. to 6 p.m.	
Tamworth Mechanics' Institute	1866	Freehold	1,454	13 15 7	86 0 3	99 15 10	6	1,094	9 a.m. to 10 p.m.	
Temora School of Arts	22 Aug., 1882	
Tenterfield School of Arts	
Tighe's Hill School of Arts	1879	Freehold	103	11 5 11	8 16 9	20 2 8	150	9 a.m. to 10 p.m.	
Tumut Mechanics' Institute	1 Jan., 1879	Leasehold	128 6 0	128 6 0	9	348	6 a.m. to 10 p.m.	240
Tumberumba Mechanics' Institute	— Mar., 1879	Leasehold	8 8 6	16 17 0	25 5 6	350	9 a.m. to 10 p.m.	
Ulmarra School of Arts	
Uralla Literary Institute	8 Sept., 1874	Leasehold	12 18 3	18 18 0	31 16 3	260	9 a.m. to 10 p.m.	1,610
Vegetable Creek Mining Institute	— Jan., 1882	Freehold	195	23 7 9	42 18 6	66 6 3	583	7.30 p.m. to 10 p.m.	800
Wagga Wagga Mechanics' Institute.....	1863	Freehold	1,800	60 0 11	133 4 6	193 5 5	5	1,860	9 a.m. to 10 p.m.; Sunday, 2 p.m. to 6 p.m.	
Walcha School of Arts	21 Sept., 1875	Freehold	768	16 7 6	74 3 0	90 10 6	9	1,400	9 a.m. to 9.30 p.m.	
Wallsend School of Arts	1870	Freehold	4,000	250 0 0	500 0 0	750 0 0	6	850	10 a.m. to 10 p.m.	
Waratah School of Arts.....	1865	Freehold	680	39 9 8	77 9 5	116 19 1	693	10 a.m. to 10 p.m.	3,120
Warialda Mechanics' Institute	1 April, 1883	Leasehold	58 13 4	58 13 4	3	291	10 a.m. to 10 p.m.	
Wentworth Mechanics' Institute	26 Nov., 1883	Freehold	1,000	62 0 0	62 0 0	497	10 a.m. to 10 p.m.	2,000
West Maitland School of Arts	1855	Freehold	3,000	121 2 7	365 6 6	486 9 1	6,049	9 a.m. to 1 p.m., 4 p.m. to 6 p.m., 7 p.m. to 10 p.m. (Sun. excepted).	151
Wickham School of Arts.....	1 Jan., 1881	Freehold	3,306	497 0 9	994 1 6	1,491 2 3	61	9 a.m. to 10 p.m.	3,682
Wilcannia Athenaeum and Free Library	1 Dec., 1883	Grant from the Crown.	1,600	345 10 10	345 10 10	21	717	10 a.m. to 10 p.m.	6,267
Windsor School of Arts	1861	Freehold	1,500	14 3 9	61 4 6	75 8 3	2	955	7 p.m. to 10 p.m.; Wed. and Sat., 4 p.m. to 5 p.m.	3,000
Wingham School of Arts	23 Nov., 1875	Freehold	250	12 0 11	48 0 3	60 1 2	600	7 p.m. to 9 p.m., Mon., Wed., and Friday.	
Wollongong School of Arts	
Woodville School of Arts	30 Mar., 1877	Freehold	200	12 5 0	12 5 0	4	350	Tuesday, 8 p.m. to 10 p.m.	
Wolumla School of Arts	17 April, 1883	Freehold	290	120 4 0	120 4 0	150	10 a.m. to 10 p.m.	500
Wyrallah School of Arts.....	22 May, 1873	Leasehold.....	10 10 0	21 0 0	31 10 0	20	400	9 a.m. to 10 p.m.	1,200
Yass Mechanics' Institute	
Young Mechanics' Institute	1 June, 1877	Freehold	4,266	124 10 8	341 8 8	465 19 4	800	10 a.m. to 10 p.m.	12

GAOLS AND

No. 31.—RETURN of the several GAOLS, and the Number of PRISONERS

Prison, where situated.	Respective Ages of Prisoners.	Number of Prisoners the Prison is capable of containing in separate cells.	Number of Prisoners the Prison is capable of containing where more than one Prisoner sleeps in one cell.	Number of Prisoners received					
				Debtors		For Trial, &c.		In Transitu.	
				M.	F.	M.	F.	M.	F.
Gaol, Darlinghurst, in the City of Sydney...	10 to 20 years... ..	346	750	181	47	8	...
	20 to 30 "	416	72	47	...
	30 to 40 "	231	45	19	...
	40 to 50 "	112	35	8	...
	50 years and upwards			87	16	14	...
	Unknown			40	2
Total	346	750	40	2	1027	215	96	...	
Parramatta	Under 10 years	152	180
	10 to 20 "	8	1	...	2
	20 to 30 "			1	...	41	3
	30 to 40 "	22	2	...	3
	40 to 50 "			2	...	10	1	...	11
	50 years and upwards			20	1	...	19
Total	152	180	3	...	101	5	...	38	
Berrima	10 to 20 years... ..	75	120	1
	20 to 30 "	6
	30 to 40 "			1	1	...
	40 to 50 "
	50 years and upwards		
	Total			75	120	1	...	7	...
Bathurst	Under 10 years	38	123
	10 to 20 "	7	3	3	...
	20 to 30 "	27	3	10	1
	30 to 40 "	23	2	4	...
	40 to 50 "	24	1	6	1
	50 years and upwards			30	3	7	1
Total	38	123	111	12	30	3	
Maitland	Under 10 years	110	182	5	5
	10 to 20 "	20	3	1	1
	20 to 30 "	76	...	4	...
	30 to 40 "			1	...	50	4	4	1
	40 to 50 "			1	...	21	...	5	...
	50 years and upwards			20	3	3	...
Total	110	182	2	...	192	15	17	2	

PRISONERS.

received therein during the Year 1884; also the Education of same.

during the Year 1884.								Greatest Number received at any one time.		Education.					
Under Sentence to—						Total Number.				Number who can read and write.		Number who can read only.		Number who cannot read.	
Labour.		Imprisonment.		Solitary Confinement.		M.	F.	M.	F.	M.	F.	M.	F.	M.	F.
M.	F.	M.	F.	M.	F.	M.	F.	M.	F.	M.	F.	M.	F.	M.	F.
236	62	329	155	754	264	6	2	692	254	6	2	56	8
739	164	1,575	657	2,777	893	17	8	2,586	846	11	12	180	35
407	117	1,400	877	2,057	1,039	15	6	1,870	942	18	26	169	71
235	118	1,001	713	1,356	866	7	4	1,215	763	21	28	120	75
176	77	903	471	1,180	564	7	...	1,043	453	37	33	100	78
...	40	2	40	2
1,793	538	5,208	2,873	8,164	3,628	52	20	7,446	3,260	93	101	625	267
...
26	...	6	...	1	...	41	3	39	1	2	2
156	...	97	295	3	10	...	267	3	4	...	24	...
89	...	85	1	196	6	4	...	171	5	9	1	16	...
53	...	85	4	150	16	4	...	130	7	4	3	16	6
95	...	113	4	228	24	3	...	159	10	16	4	53	10
419	...	386	9	1	...	910	52	21	...	766	26	35	10	109	16
16	...	2	19	...	6	...	15	...	2	...	2	...
65	...	10	81	...	1	...	76	...	3	...	2	...
47	49	...	6	...	47	...	1	...	1	...
24	24	...	1	...	22	2	...
1	1	...	1	...	1
153	...	12	174	...	15	...	161	...	6	...	7	...
...
24	1	8	1	42	5	1	...	36	4	6	1
89	13	25	2	151	19	3	1	124	13	6	3	21	3
49	22	13	8	89	32	5	2	75	24	1	2	13	7
53	16	21	5	104	23	3	2	74	14	10	5	20	4
37	1	41	6	115	11	3	...	79	4	19	2	17	4
252	53	108	22	501	90	15	5	388	59	36	12	77	19
...	5	5	5	5
29	5	20	5	6	...	76	14	64	12	1	2	11	...
134	8	126	22	340	30	10	...	280	20	10	5	50	5
70	8	105	24	230	37	1	...	194	19	5	8	31	10
32	8	79	32	138	40	3	...	102	21	12	2	24	17
38	5	74	14	135	22	95	13	10	2	30	7
303	34	404	97	6	...	924	148	14	...	735	85	38	19	151	44

No. 31 (continued).—RETURN of GAOLS and PRISONERS received therein, &c.—continued.

Prison, where situated.	Respective Ages of Prisoners.	Number of Prisoners the Prison is capable of containing in separate cells.	Number of Prisoners the Prison is capable of containing where more than one Prisoner sleeps in one cell.	Number of Prisoners received					
				Debtors.		For Trial, &c.		In Transitu.	
				M.	F.	M.	F.	M.	F.
Goulburn	Under 10 years	182	546
	10 to 20 "			1	...	4	2
	20 to 30 "			10	...	21	3
	30 to 40 "			3	1	15	4
	40 to 50 "			2	...	3	...
50 years and upwards..	1	...	1	...	2	...	
Total	182	546	1	...	17	1	45	9
Grafton	Under 10 years	13	39
	10 to 20 "			3
	20 to 30 "			13	...	7	...
	30 to 40 "			18	1	2	...
	40 to 50 "			17	2	4	...
50 years and upwards..	2	...	6	...	2	...	
Total	13	39	2	...	57	3	15	...
Albury	Under 10 years	24	72
	10 to 20 "			10
	20 to 30 "			15	1
	30 to 40 "			13	3
	40 to 50 "			5	2
50 years and upwards..	23	1	1	...			
Unknown	1	
Total	24	72	1	...	66	7	1	...
Mudgee	Under 10 years	24	72	1	...
	10 to 20 "		
	20 to 30 "			7
	30 to 40 "			6	1	2	...
	40 to 50 "			3	1	1	1
50 years and upwards..	5	...	7	3			
Total	24	72	21	2	11	4
Tamworth	Under 10 years	12	64
	10 to 20 "			6
	20 to 30 "			14	...	4	...
	30 to 40 "			9	1
	40 to 50 "			10	...	1	...
50 years and upwards..	13			
Total	12	64	52	1	5	...

STATISTICS—1884.

33

PRISONERS—continued.

during the Year 1884.															
Under Sentence to—						Total Number.		Greatest Number received at any one time		Education.					
Labour.		Imprisonment.		Solitary Confinement.						Number who can read and write.		Number who can read only.		Number who cannot read	
M.	F.	M.	F.	M.	F.	M.	F.	M.	F.	M.	F.	M.	F.	M.	F.
.....	...	2	2	2	...
27	9	7	2	2	...	41	13	...	6	37	12	1	...	3	1
125	33	32	6	188	42	...	9	166	38	2	1	20	3
82	13	21	7	121	25	...	4	110	18	2	2	9	5
40	16	10	5	55	21	...	2	41	19	2	1	12	1
108	27	14	2	126	29	1	...	102	25	4	2	20	2
382	98	86	22	2	...	533	130	1	21	456	112	11	6	66	12
.....
4	7	1	...	4	3	...
10	1	31	61	1	4	...	51	1	10	...
8	...	53	81	1	2	1	65	1	4	...	12	...
2	...	26	2	49	4	2	1	45	4	4	...
3	1	26	4	39	5	1	...	31	5	8	...
27	2	136	6	237	11	10	2	196	6	4	5	37	...
.....	...	1	1	1	...
4	...	1	1	15	1	...	1	15	1
16	3	18	1	49	5	3	...	41	5	7	...	1	...
13	1	20	6	46	10	2	...	40	5	3	4	3	1
7	...	20	5	32	7	1	1	30	3	1	4	1	...
5	...	26	8	55	9	3	1	45	2	5	4	5	3
.....	1	1
45	4	86	21	199	32	9	3	172	16	16	12	1	4
.....	1	1
1	4	1	4	...	1	1	4
8	5	4	19	5	2	1	17	5	2	...
4	2	8	20	3	1	1	15	3	1	...	4	...
5	6	9	1	18	9	...	3	13	5	2	1	3	3
...	1	9	2	21	6	15	3	2	...	4	3
18	18	30	3	80	27	3	6	62	20	5	1	13	6
.....
7	13	2	...	10	1	...	2	...
12	...	5	5	35	5	2	...	27	3	4	1	4	1
14	...	12	5	35	6	23	5	5	...	7	1
13	1	22	17	46	18	...	2	29	10	8	2	9	6
11	...	22	46	...	6	...	30	...	9	...	7	...
57	1	61	27	175	29	10	2	119	18	27	3	29	8

No. 31 (continued).—RETURN of GAOLS and PRISONERS received therein, &c.—continued.

Prison, where situated.	Respective Ages of Prisoners.	Number of Prisoners the Prison is capable of containing in separate cells.	Number of Prisoners the Prison is capable of containing where more than one Prisoner sleeps in one cell.	Number of Prisoners received						
				Debtors.		For Trial, &c.		In Transitu.		
				M.	F.	M.	F.	M.	F.	
Wagga Wagga ...	Under 10 years ...	11	33	
	10 to 20 "	8	
	20 to 30 "	15	3	
	30 to 40 "	14	1	...	1	
	40 to 50 "	10	
50 years and upwards	16	...	1	...				
Total	11	33	63	4	1	1	
Hay ...	Under 10 years ...	12	58	1	1	
	10 to 20 "	2	
	20 to 30 "	2	8	3	6	...
	30 to 40 "	1	7	...	3	...
	40 to 50 "	3	...	4	...
50 years and upwards	1	...	2	1	...			
Total	12	58	3	...	21	3	16	2	
Armidale...	Under 10 years ...	24	68	
	10 to 20 "	2	1	1	...	
	20 to 30 "	24	...	10	1	...
	30 to 40 "	3	...	1	...	
	40 to 50 "	15	...	2	...	
50 years and upwards	8	...	3	1	...			
Unknown	1			
Total	24	68	1	...	52	1	17	2	
Yass ...	Under 10 years ...	16	48	
	10 to 20 "	5	1	
	20 to 30 "	27	1	
	30 to 40 "	13	
	40 to 50 "	8	
50 years and upwards	14	1				
Unknown	2			
Total	16	48	2	...	67	3	
Demliquin ...	Under 10 years ...	16	80	
	10 to 20 "	2	...	1	...	
	20 to 30 "	7	...	4	...	
	30 to 40 "	7	...	3	1	
	40 to 50 "	1	...	1	2	
50 years and upwards	4				
Unknown	1			
Total	16	80	1	...	21	...	9	3	
Young ...	Under 10 years ...	12	42	
	10 to 20 "	1	
	20 to 30 "	7	...	1	...	
	30 to 40 "	5	
	40 to 50 "	3	
50 years and upwards...	6	2	1	...				
Total	12	42	22	2	2	...	
TOTALS OF GAOLS	1,067	2,477	57	2	1,897	274	266	64	

STATISTICS—1884.

35

PRISONERS—continued.

during the Year 1884.								Greatest Number received at any one time.		Education.					
Under Sentence to—						Total Number				Number who can read and write.		Number who can read only.		Number who cannot read.	
Labour		Imprisonment.		Solitary Confinement.				M.	F.			M.	F.	M.	F.
M.	F.	M.	F.	M.	F.	M.	F.			M.	F.				
.....
.....	...	3	1	11	1	7	1	1	..	3	...
7	...	29	7	51	10	3	...	42	7	3	2	6	1
2	...	12	2	28	4	25	4	3
4	..	21	21	35	21	26	8	4	6	5	7
4	...	45	6	66	6	3	...	52	3	4	1	10	2
17	...	110	37	191	42	6	...	152	23	15	9	24	10
.....	...	1	1	2	2	2	2
6	...	3	1	11	1	8	1	3
22	5	15	4	53	12	7	..	50	11	...	1	3	...
30	5	18	1	59	6	4	...	53	3	2	2	4	1
11	7	23	3	41	10	33	7	...	3	8	...
18	1	22	1	43	3	33	...	3	...	7	3
87	18	82	11	209	34	11	...	177	22	8	6	24	6
.....
7	2	1	11	3	7	1	4	2
32	...	10	6	76	7	7	...	49	6	6	...	21	1
11	1	3	5	18	6	3	...	12	4	...	2	6	...
10	...	10	3	37	3	18	...	5	...	14	3
7	2	13	3	31	6	5	...	24	2	...	2	7	2
.....	1	1
67	5	37	17	174	25	17	...	110	13	12	4	52	8
.....
12	4	2	2	19	7	3	...	15	6	4	1
26	2	11	5	64	8	1	1	55	7	4	...	5	1
9	1	22	10	44	11	31	8	2	2	11	1
10	...	14	12	32	12	2	...	24	8	1	1	7	3
12	...	39	3	65	4	3	...	47	1	6	1	12	2
.....	2	1	1	...
69	7	88	32	226	42	9	1	173	30	13	4	40	8
.....
1	...	1	5	5
9	...	12	2	32	2	1	...	28	1	4	1
7	...	7	4	24	5	20	5	4	...
10	...	6	18	2	1	..	18	2
10	...	8	3	22	3	2	...	19	2	3	1
.....	1	1
37	...	34	9	102	12	4	..	91	10	11	2
.....
9	...	1	11	3	...	11
14	2	7	28	2	1	...	25	1	...	2	2
15	2	13	3	34	5	1	...	28	2	2	2	4	1
4	...	13	4	20	4	17	2	1	1	2	1
6	2	17	2	30	6	24	4	...	1	6	1
48	6	51	9	123	17	5	...	105	8	4	4	14	5
3,774	784	6,919	3,195	9	..	12,922	4,319	202	60	11,309	3,708	323	196	1,290	415

No. 32.—RETURN of POLICE GAOLS, and the Number of

Prison, where situated.	Number of Prisoners the Prison is capable of containing in separate cells.	Number of Prisoners the Prison is capable of containing where more than one Prisoner sleeps in one cell.	Number of Prisoners received					
			Debtors		For Trial.		In Transitu	
			M.	F.	M.	F.	M.	F.
Bega	4	7	1
Bingera	4	20	4	2
Bourke	12	36	1	27	3	1	1
Braidwood	12	36	2	1
Campbelltown	5	10	8	3
Casino	5	21	12	4
Cooma	5	15	14	3	17	2
Coonabarabran	5	20	1	1
Coonamble	5	20	5	2
Dubbo	8	35	46	2	49	6
Forbes	4	12	1	16	1	13	1
Glen Innes	25	10	1
Grenfell	5	1
Gundagai	6	20	7	12
Gunnedah	4	16	2	8	1	13	3
Inverell	7	21	17	1	7
Kempsey West	2	6	1	6	3	10	1
Moree	2	6	13
Murrumbidgee	4	16	4	9	2
Muswellbrook	4	10	2	13	2
Narrabri	6	36	17	40	2
Orange	5	18	73	6	16	4
Port Macquarie	10	60	6	3	1
Queanbeyan	6	20	17	2	9	2
Singlton	4	20	13	2	7	1
Tenterfield	4	24	28	3	1
Walgett	2	10	19	2
Warraldra	4	20	1	4
Wellington	5	20	14	3
Wentworth	12	42	4	5	2
Wilcannia	5	21	1	47	5	5	4
Windsor	12	36	3	1
Wollongong	11	33	25	3	9
TOTALS OF POLICE GAOLS	182	706	4	1	468	33	252	35
TOTALS OF GAOLS	1,067	2,477	57	2	1,897	274	266	64
GENERAL TOTAL	2,249	3,183	61	3	2,365	307	518	99

STATISTICS—1884.

37

PRISONERS—*continued.*

PRISONERS received therein during the Year 1884; also the Education of same.

during the Year 1884								Greatest Number received at any one time.		Education.					
Under Sentence to—						Total Number.				Number who can read and write		Number who can read only.		Number who cannot read.	
Labour.		Imprisonment		Solitary Confinement.		M.	F.	M.	F.	M.	F.	M.	F.	M.	F.
M.	F.	M.	F.	M.	F.	M.	F.	M.	F.	M.	F.	M.	F.	M.	F.
14	...	19	3	34	3	2	...	25	2	2	1	7	...
2	...	50	1	58	1	6	...	37	...	12	1	9	...
42	4	77	9	148	17	3	7	117	12	2	2	29	3
44	...	7	3	53	4	10	...	40	3	4	...	9	1
.....	...	189	5	200	5	6	...	166	3	15	2	21	...
22	...	15	53	35	...	5	...	13	...
21	2	38	4	90	11	3	1	61	2	12	...	17	9
1	2	1	2	1	2	1
56	1	51	8	114	9	6	1	103	9	11	...
113	17	73	15	281	40	4	1	214	20	9	8	58	12
6	2	97	11	133	15	4	...	106	6	...	3	27	6
23	...	48	3	81	4	5	...	63	2	5	...	13	2
9	...	17	3	31	4	23	2	2	...	6	2
8	...	58	5	85	5	2	...	82	5	3
18	4	13	1	54	9	9	6	39	4	3	2	12	3
21	1	31	4	76	6	5	...	50	5	2	...	24	1
15	...	12	44	4	25	3	5	...	14	1
15	28	...	5	...	23	...	4	...	1	...
6	...	17	7	36	9	3	3	24	2	6	2	6	5
.....	...	20	2	35	4	2	...	26	4	9	...
15	1	32	8	104	11	9	...	72	8	3	...	29	3
17	3	66	10	172	23	3	3	156	13	5	4	11	6
16	1	18	43	2	32	2	1	...	10	...
15	...	35	2	76	6	3	1	62	3	6	...	8	3
8	1	5	1	33	5	2	...	31	3	2	2
32	1	19	5	5	...	87	7	10	...	70	2	4	...	13	5
20	...	45	2	86	2	6	...	80	2	4	...	2	...
.....	...	11	16	14	...	1	...	1	...
48	1	57	3	122	4	10	...	104	2	3	...	15	2
4	...	48	1	61	3	4	...	54	3	2	...	5	...
25	6	54	5	131	21	5	...	113	15	1	1	17	5
68	5	79	4	150	10	12	...	119	8	1	...	30	2
35	2	116	5	185	10	6	1	148	6	11	4	26	...
724	52	1,405	130	5	...	2,902	255	147	25	2,316	152	131	30	455	73
3,774	784	6,919	3,195	9	...	12,922	4,319	202	60	11,309	3,708	323	196	1,290	415
4,498	896	8,324	3,325	14	...	15,824	4,574	349	85	13,625	3,860	454	226	1,745	488

No. 33.—RETURN showing the BIRTH-PLACES and RELIGIONS of all Prisoners

GAOLS.	Birth-places.																							
	Australian Colonies.			England and Wales.			Ireland.			Scotland.			Other British Possessions.			China.			Elsewhere.			Total.		
	M.	F.	Total.	M.	F.	Total.	M.	F.	Total.	M.	F.	Total.	M.	F.	Total.	M.	F.	Total.	M.	F.	Total.	M.	F.	Total.
GAOLS.																								
Darlinghurst	3,013	1,397	4,410	2,040	608	2,554	1,624	1,449	3,073	682	210	892	97	21	118	40	40	80	662	43	705	8,104	3,028	11,792
Parramatta	304	18	322	254	11	265	219	22	241	50	1	51	6	1	7	2	2	75	75	15	910	52	962	
Berrima	80	..	80	51	..	51	21	..	21	5	..	5	1	..	1	1	..	15	..	15	174	..	174	
Bathurst	218	48	266	114	10	124	110	29	139	24	3	27	4	..	4	0	..	9	22	..	22	501	90	591
Maitland	276	58	334	275	30	305	160	45	211	08	11	79	11	..	11	3	..	3	125	4	129	924	148	1,072
Goulburn	230	68	298	141	18	159	104	33	137	10	4	23	1	..	1	3	..	3	85	7	42	533	130	663
Grafton	55	3	58	64	1	65	62	2	64	10	..	19	3	..	3	1	..	1	33	5	38	237	11	248
Albury	64	8	72	53	1	54	52	17	69	14	5	19	2	..	2	1	..	1	13	1	14	199	32	231
Mudgee	32	9	41	24	4	28	12	13	25	4	1	5	2	..	2	5	..	5	1	..	1	80	27	107
Tamworth	69	12	81	35	2	37	46	15	61	9	..	9	5	..	5	11	..	11	175	29	204	
Wagga Wagga	53	11	64	57	6	63	46	23	69	13	1	14	5	..	5	4	..	4	8	1	9	191	42	233
Hay	47	15	62	80	1	81	34	12	46	14	6	20	10	..	10	7	..	7	17	..	17	209	34	243
Armidale	90	12	102	24	2	26	38	9	47	5	..	5	4	..	4	7	..	7	0	2	8	174	25	199
Yass	97	14	111	52	4	56	51	17	68	9	1	10	2	..	2	15	0	21	226	42	268	
Deniliquin	36	2	38	32	4	36	20	6	26	7	..	7	7	..	7	102	12	114	
Young	42	8	50	25	4	29	44	5	49	6	..	6	6	..	6	123	17	140	
Total, Gaols.	4,706	1,638	6,339	3,327	606	3,339	2,649	1,637	4,346	953	243	1,196	148	21	109	88	88	1051	69	1120	12,922	4,319	17,241	
POLICE GAOLS.																								
Bega	14	1	15	5	..	5	11	1	12	1	1	2	1	..	1	2	..	2	34	8	37	
Bingera	21	1	22	17	..	17	8	..	8	5	..	5	3	..	3	4	..	4	58	1	59	
Bourke	47	6	53	46	2	48	23	5	33	6	2	8	3	..	3	1	..	1	12	2	14	148	17	165
Braidwood	14	2	16	11	..	11	13	2	15	5	..	5	3	..	3	7	..	7	53	4	57	
Campbelltown	57	..	57	40	2	42	74	1	75	17	2	19	1	..	1	11	..	11	200	5	205	
Casino	17	..	17	15	..	15	9	..	9	5	..	5	2	..	2	5	..	5	53	..	53	
Cooma	45	4	49	24	1	25	18	6	24	1	..	1	2	..	2	90	11	101	
Coonabarabran	1	1	2	1	..	1	2	1	3	
Coonamble	20	1	21	42	..	42	25	8	33	10	..	10	4	..	4	2	..	2	2	..	2	114	9	123
Dubbo	95	18	113	81	3	84	60	11	71	24	8	32	3	..	2	3	..	3	16	..	16	281	40	321
Forbes	47	7	54	41	1	42	29	5	34	9	2	11	2	..	2	1	..	1	4	..	4	133	15	148
Glen Innes	81	4	85	19	..	19	18	..	18	8	..	8	1	..	1	4	..	4	81	4	85	
Grenfell	7	1	8	3	2	10	10	1	11	4	..	4	2	..	2	31	4	35	
Gundagai	37	1	38	18	2	20	17	2	19	7	..	7	3	..	3	1	..	1	2	..	2	85	5	90
Gunnedah	26	5	31	11	3	14	7	1	8	3	..	3	3	..	3	2	..	2	2	..	2	54	9	63
Inverell	28	2	30	11	2	13	14	..	14	2	..	2	19	..	19	2	2	..	4	76	6	82
Kempsey West	18	1	19	5	4	9	16	1	17	1	..	1	2	..	2	42	6	48	
Moroe	16	..	16	7	..	7	4	..	4	1	..	1	28	..	28	
Murrumbidgee	11	3	14	14	2	16	6	4	10	2	..	2	3	..	3	36	9	45	
Muswellbrook	14	4	18	6	..	6	11	..	11	1	..	1	3	..	3	35	4	39	
Narrabri	56	4	60	19	3	22	16	4	20	6	..	5	3	..	3	5	..	5	104	11	115	
Orange	69	13	82	35	4	39	45	5	50	15	1	16	1	..	1	1	..	1	6	..	6	172	23	195
Port Macquarie	20	..	20	6	2	8	10	..	10	4	..	4	1	..	1	2	..	2	43	2	45	
Queanbeyan	25	..	25	16	2	18	23	3	26	8	1	9	4	..	4	76	6	82	
Singleton	10	3	13	7	..	7	8	2	10	2	..	2	6	..	6	33	5	38	
Tenterfield	40	4	44	15	..	15	27	2	29	1	..	1	8	..	8	3	1	1	2	37	7	44
Walgett	35	..	35	30	2	32	17	..	17	4	..	4	86	2	88	
Warialda	7	..	7	3	..	3	2	..	2	8	..	8	1	..	1	16	..	16	
Wellington	46	3	49	26	1	27	27	..	27	13	..	13	3	..	3	1	..	1	6	..	6	122	4	126
Wentworth	14	2	16	22	..	22	14	1	15	3	..	3	2	..	2	6	..	6	61	3	64	
Wilcannia	38	11	49	34	3	37	31	4	35	11	2	13	4	..	4	13	1	14	131	21	152	
Windsor	81	6	87	32	1	33	22	3	25	5	..	5	1	..	1	9	..	9	150	10	160	
Wollongong	60	7	67	56	..	56	44	3	47	12	..	12	8	..	8	5	..	5	185	10	195	
Total, Police Gaols	1,075	114	1,189	722	42	764	665	76	741	197	19	216	55	56	41	41	145	6	151	2,900	237	3,137		
GENERAL TOTAL	5,781	1,752	7,533	4,049	648	4,697	3,314	1,713	5,037	1,150	262	1,412	203	21	224	120	121	1196	75	1271	15,822	4,670	20,495	

PRISONERS—continued.

received into the several Gaols and Police Gaols during the Year 1884.

Religions.																																						
Church of England.			Presbyterians.			Wesleyans.			Independents.			Baptists.			Other Protestants.			Roman Catholics.			Jews.		Pagans.		Other Per- sussions.		No Reli- gion.		Religion un- known.		Total.							
M.	F.	Total.	M.	F.	Total.	M.	F.	Total.	M.	F.	Total.	M.	F.	Total.	M.	F.	Total.	M.	F.	Total.	M.	F.	Total.	M.	F.	Total.	M.	F.	Total.	M.	F.	Total.	M.	F.	Total.			
8,357	1,164	4,621	668	168	338	161	15	166				15		15	100	2	111	3,726	2,269	5,995	56	8	64	24		24	18		18				40	2	42	8,104	3,028	11,732
387	21	408	60		60	35	1	36				2		2	1		1	412	25	447	7	1	8	6		6										910	62	962
93		93	7		7	5		5	2		2	2		2				62		62	1		1				2		2							174		174
214	34	248	39	4	43	12	1	13							6		6	218	51	269	3	3	6	8	1	9	1		1							501	90	591
410	45	455	75	10	85	30	5	35	1	1	2	2	48	50	48		48	244	85	429	1	3	4	4	4	8	6	4	10	4		4				924	148	1,072
235	47	282	30	8	44	11	6	16	8	1	9	3		3	4		4	224	68	292	1	1	2	1	3	4	4		4				5	5	10	639	190	829
81	2	83	26		26	2		2							9		9	118	9	127	1	1	2	1		1				4		4				237	11	248
91	7	98	20	3	23	7	2	9				1		1	10		10	63	20	83	1	1	2	1		1										199	32	231
39	5	44	4	2	6										1		1	31	19	50				5		5										80	27	107
67	13	80	8		8	1		1				1		1				88	15	103				5		5	4		4	4		4				177	29	206
69	14	83	24	2	26	6	2	8				1		1	4		4	73	24	97	1	4	5	4	4	8	4	1	5	1		1				191	42	233
103	10	113	14	3	17	7		7				1		1	3		3	74	21	95	1	5	6	5		5				1		1				209	34	243
71	6	77	6	2	8	2		2							1		1	86	14	100				7		7							1	3	4	174	25	199
84	7	91	11		11	2	5	7							2		2	111	30	141				2		2	1	2	3	2	1	3				226	42	268
44	3	47	12	1	13	3		3							1		1	41	8	49										1		1				102	12	114
47	4	51	8	1	9	3	1	4										65	11	76																123	17	140
5,402	1,382	6,784	1015	204	1,222	276	38	314	11	1	12	27	1	28	199	2	201	5,739	2,673	8,412	73	12	85	74	1	75	39	17	56	17	47	64	12,922	4,319	17,241			
13	1	14	2	1	3													16	1	17	1		1				2		2				34	3	37			
10	1	20	9		9	5		5							3		3	20		20				1		1	1		1				59	1	60			
80	4	84	7	2	9	4		4										47	11	58	3	3	6	7	7	14							148	17	165			
16	2	18	4		4	3		3										25	2	27				3	3	6	2		2				53	4	57			
69	1	70	24	2	26	3		3				2		2	3		3	98	2	100							1		1				200	5	205			
21		21	4		4	2		2				1		1				22		22							3		3				53		53			
39	6	44	1		1													48	6	54				2		2							90	11	101			
																		2	1	3													2	1	3			
57	1	58	6		6													48	8	56				2		2	1		1				114	9	123			
106	10	116	27	8	35	10	1	11	2		2							122	21	143	1	1	2	3	4	7	4	6	10				281	40	321			
70	4	74	11		11	2		2				1		1				43	10	53	1	1	2	1	3	4	3	1	4	2		2	133	16	149			
37		37	5		5										1		1	34	4	38	1	1	2				3		3				81	4	85			
16	3	19	4	1	5													11		11													31	4	35			
36	2	38	6		6	2		2										40	3	43				1		1							86	5	91			
23	6	29	3		3							1		1				23	2	25				4	1	5							54	9	63			
20	2	22	4		4													30	3	33				19	19	38				3	3	6	70	6	76			
18	4	22				1		1										21	2	23							2		2				42	6	48			
11		11	1		1	1		1										15		15													28		28			
22	5	27	1		1													12	4	16	1	1	2										36	9	45			
13	4	17	1		1	2		2										19		19													35	4	39			
63	3	66	6	1	7	4	1	5										41	6	47													104	11	115			
80	9	89	14	2	16	2	1	3										69	11	80				1	1	2	5	1	6				172	23	195			
18	2	20	6		6	1		1										18		18							1		1				43	2	45			
89	3	92	7		7													28	3	31							2		2				70	6	76			
21		21	3		3													7	4	11							2	1	3				33	6	39			
35	3	38	3		3	3		3							2		2	41	4	45				3	3	6							87	7	94			
45	2	47	4		4													37		37													86	2	88			
5		5	1		1													9		9							1		1				16		16			
53	3	56	20		20	1		1										47	1	48				1	1	2							122	4	126			
29		29	8		8	1	1	2				1		1	4		4	17	2	19										1		1				61	3	64
43	1	44	14	2	16	1		1				2		2	3		3	64	18	82	4	4	8										131	21	152			
74	5	79	3		3	1		1										69	5	74							3	3	6				160	10	170			
91	3	94	9	1	10	13		13							2		2	71	6	77							1		1				185	16	201			
1,272	89	1,361	217	20	237	60	6	66	2	2	4	9	0	9	17		17	1,214	140	1,354	12	12	24	47	1	48	16		16	19	31	50	2,900	257	3,157			
6,674	1,471	8,145	1,235	224	1,459	336	43	379	13	1	14	36	1	37	216	2	218	6,953	2,813	9,766	35	12	47	121	2	123	55	48	103	15,222	4,576	19,798						

No. 34.—RETURN of the several GAOLS and the Number of

Prison, where situated.	Respective Ages of Prisoners.	Committed before.								Employed during the Year.								
		Once.		Twice.		Three or more times.		Total.		Labour in the Prison.		Labour out of the Prison.		Other Employments.		Total.		
		M.	F.	M.	F.	M.	F.	M.	F.	M.	F.	M.	F.	M.	F.	M.	F.	
Gaol, Darlinghurst, in the City of Sydney ...	10 to 20 years ...	75	32	32	14	20	12	127	58	236	62	329	155	565	217	
	20 to 30 " ...	273	69	83	30	74	69	430	168	739	164	1575	657	2314	821	
	30 to 40 " ...	181	49	59	24	69	76	309	149	407	117	1400	877	1807	994	
	40 to 50 " ...	116	42	42	23	49	72	207	137	235	118	1001	713	1236	831	
	50 years and upwards	92	28	34	18	58	43	184	89	176	77	903	471	1079	548	
	Unknown
	Total ...	737	220	250	109	270	272	1257	601	1793	1538	5208	2873	7001	3411	
Parramatta ...	10 to 20 years ...	2	2	1	...	3	2	22	2	...	24	...	
	20 to 30 " ...	30	...	18	...	20	...	68	...	178	18	...	196	...	
	30 to 40 " ...	13	...	22	...	34	3	69	3	119	24	...	143	...	
	40 to 50 " ...	11	4	21	...	25	3	57	7	80	10	...	90	...	
	50 years and upwards	15	1	26	2	79	10	120	13	109	1	...	110	...	
	Total ...	71	5	87	4	159	16	317	25	508	55	...	563	...	
Berrima ...	10 to 20 years ...	2	...	4	...	4	...	10	...	15	15	...		
	20 to 30 " ...	8	...	5	...	18	...	31	...	125	...	1	...	15	...	141	...	
	30 to 40 " ...	8	...	5	...	16	...	29	...	49	...	2	...	6	...	57	...	
	40 to 50 " ...	2	...	5	...	4	...	11	...	31	5	...	36	...	
	50 years and upwards	2	...	1	...	5	...	8	...	21	...	2	...	4	...	27	...	
	Total ...	22	...	20	...	47	...	89	...	241	...	5	...	30	...	276	...	
Bathurst ...	10 to 20 years ...	6	...	1	7	...	12	2	2	...	3	...	17	2	
	20 to 30 " ...	14	2	6	1	7	2	27	5	20	4	2	...	6	1	28	5	
	30 to 40 " ...	9	4	1	2	2	17	12	23	10	6	1	...	2	...	13	6	
	40 to 50 " ...	4	3	7	1	15	18	26	22	12	2	1	...	4	...	17	2	
	50 years and upwards	7	1	2	1	18	2	27	4	17	2	...	19	...	
	Total ...	40	10	17	5	42	39	99	54	71	14	6	...	17	1	94	15	
Maitland ...	Under 10 years	
	10 to 20 years ...	5	2	3	1	8	3	19	7	6	...	15	4	40	11	
	20 to 30 " ...	26	...	15	1	15	10	56	11	123	16	41	...	90	10	254	26	
	30 to 40 " ...	10	5	10	2	7	6	27	13	61	12	31	...	43	9	135	21	
	40 to 50 " ...	10	1	4	3	9	4	23	8	44	8	17	...	55	14	116	22	
	50 years and upwards	9	...	8	1	12	4	29	5	37	5	6	...	43	5	86	10	
Total ...	60	8	40	8	43	24	143	40	284	48	101	...	246	42	631	90		

STATISTICS—1884.

PRISONERS—continued.

PRISONERS in Confinement on 31st December, 1884, &c. &c.

Gaol Punishments during the Year.						Deaths during the Year.	Number in Confinement on 31 December, 1884.																										
							Felon.						Petty Larceny.						Assaults.						Other Offences.						General Total.		
							Tried.		Untried.		Total.		Tried.		Untried.		Total.		Tried.		Untried.		Total.		Tried.		Untried.		Total.				
M.	F.	M.	F.	M.	F.	M.	F.	M.	F.	M.	F.	M.	F.	M.	F.	M.	F.	M.	F.	M.	F.	M.	F.	M.	F.	M.	F.						
229	34	41	627	40	...	12	2	12	2	20	3	3	...	23	3	4	1	4	1	17	20	6	...	23	20	62	26		
248	30	79	8327	38	3	1	52	3	4	1	56	4	51	6	6	...	57	6	40	3	3	...	43	3	146	50	10	...	156	50	312	63	
75	25	23	298	27	1	...	31	1	7	...	38	1	19	4	3	...	22	4	17	17	...	71	45	3	1	74	46	151	51	
29	23	16	545	28	4	...	24	...	2	1	26	1	8	3	...	1	8	4	7	7	44	37	...	1	44	38	85	43		
17	5	10	...	27	5	4	2	10	...	2	...	12	...	9	1	9	1	3	...	1	1	4	1	35	21	1	...	36	21	61	23
...
598	117	169	21767	138	12	3	129	6	15	2	144	8	107	17	12	1	119	18	71	4	4	1	75	5	317	173	20	2	337	175	675	206	
4	4	4	4	...	2	2	3	3	...	9	
89	...	9	98	75	75	...	9	9	...	5	5	...	8	8	...	97	
50	...	1	51	...	1	...	83	83	...	5	5	...	2	...	1	...	3	...	7	...	1	...	8	...	99	...	
23	23	40	40	...	4	4	...	2	2	...	10	10	...	56	
5	5	...	1	...	18	18	1	1	...	5	...	1	...	6	...	25	...	
171	...	10	181	...	2	...	210	220	...	20	20	...	10	...	1	...	11	...	33	...	2	...	35	...	286	...	
...	10	10	10	
12	12	37	37	...	1	1	38	
11	...	4	15	32	32	32	
...	11	11	11	
...	5	5	5	
23	...	4	27	95	95	...	1	1	96	
14	...	12	26	3	1	...	1	3	2	4	4	1	1	...	7	3	
34	3	41	875	11	...	11	...	2	...	13	...	8	1	1	...	9	1	2	2	...	11	3	1	...	12	3	36	4		
15	...	11	426	4	...	5	...	1	...	6	...	5	...	1	...	6	...	2	2	...	20	9	1	...	21	9	35	9		
4	1	5	9	1	...	7	...	1	...	8	...	2	2	...	2	2	...	7	1	7	1	19	1		
8	...	8	16	...	1	...	6	...	1	...	7	...	3	3	6	2	6	2	16	2	
75	4	77	12152	16	1	...	32	1	5	1	37	2	22	1	2	...	24	1	6	6	44	16	2	...	46	16	113	19		
...	
7	4	...	7	4	...	3	3	...	3	3	...	1	1	...	1	1	...	8	
38	14	...	38	14	...	22	2	22	2	14	14	...	4	...	1	...	5	18	3	18	3	59	5	
17	2	...	17	2	...	20	...	1	...	21	...	2	2	...	2	2	...	9	1	1	...	10	1	35	1
4	1	...	4	1	2	...	1	1	...	3	1	3	1	6	3	2	...	8	3	12	4	
5	5	...	2	...	11	11	...	3	3	...	2	2	1	3	...	1	3	17	3	
71	21	...	71	21	4	...	57	2	1	...	58	2	25	1	25	1	9	...	1	...	10	35	10	4	1	39	11	132	14

No. 34 (continued).—RETURN of GAOLS and PRISONERS in

Prison, where situated.	Respective Ages of Prisoners.	Committed before.								Employed during the Year.							
		Once.		Twice.		Three or more times.		Total.		Labour in the Prison.		Labour out of the Prison.		Other Employments.		Total.	
		M.	F.	M.	F.	M.	F.	M.	F.	M.	F.	M.	F.	M.	F.	M.	F.
Goulburn ...	10 to 20 years ...	3	1	...	4	7	1	10	6	32	4	4	1	8	1	44	6
	20 to 30 " ...	26	1	19	9	29	24	74	34	92	31	17	2	8	2	117	35
	30 to 40 " ...	22	2	8	1	19	10	49	13	68	24	9	5	6	1	83	30
	40 to 50 " ...	7	1	7	1	13	10	27	12	27	3	5	3	8	9	40	15
	50 years and upwards	5	4	5	...	34	23	44	27	15	17	2	1	16	11	33	29
	Total ...	63	9	39	15	102	68	204	92	234	79	37	12	46	24	317	115
Grafton ...	10 to 20 years ...	1	1	...	4	4	...	
	20 to 30 " ...	2	...	1	...	1	...	4	...	10	1	10	1	
	30 to 40 " ...	8	...	5	...	6	...	19	...	8	8	...	
	40 to 50 " ...	3	...	3	...	3	...	9	...	2	2	...	
	50 years and upwards	1	1	1	1	2	3	1	3	1	
	Total ...	14	...	9	1	11	1	34	2	27	2	27	2	
Gaul ... Albury ...	10 to 20 years ...	1	1	...	2	1	2	1	4	2
	20 to 30 " ...	2	1	2	...	4	1	8	4	2	...	31	3	41	7
	30 to 40 " ...	5	1	2	...	2	...	9	1	7	...	12	...	20	1	39	1
	40 to 50 " ...	4	1	1	...	3	...	8	1	3	2	5	...	15	2	23	4
	50 years and upwards	10	2	4	...	4	1	18	3	1	10	1	11	1
	Total ...	22	4	7	1	11	1	40	6	21	7	19	...	78	8	118	15
Mudgee ...	10 to 20 years	1	...	2	...	1	...	4	2	4	2	4	
	20 to 30 " ...	1	...	2	1	2	4	5	5	6	5	4	10	5	
	30 to 40 " ...	1	2	2	3	2	5	2	7	12	2	
	40 to 50 "	3	...	2	7	5	7	5	7	1	6	7	
	50 years and upwards	3	7	2	10	2	8	1	1	9	1	
	Total ...	5	1	5	3	13	16	23	20	26	19	13	39	19	
Tamworth ...	10 to 20 years ...	1	1	...	2	2	2	...	
	20 to 30 " ...	3	...	3	...	7	...	13	...	4	...	4	...	4	...	12	...
	30 to 40 "	2	...	4	1	6	1	4	2	6	...	7	...	17	2
	40 to 50 " ...	1	...	1	...	4	...	6	...	3	2	4	...	3	...	10	2
	50 years and upwards	1	5	...	6	...	3	1	...	4	...
	Total ...	6	...	6	...	21	1	33	1	14	4	16	...	15	...	45	4

PRISONERS—continued.

Confinement on 31st December, &c.—continued.

Gaol Punishments during the Year.										Deaths during the Year.	Number in Confinement on 31 December, 1884.																							
											Felons.						Petty Larceny.						Assaults.						Other Offences.					
Solitary Confinement.		Other Punishments.		Total.		Tried.		Untried.		Total.		Tried.		Untried.		Total.		Tried.		Untried.		Total.		Tried.		Untried.		Total.		General Total.				
M.	F.	M.	F.	M.	F.	M.	F.	M.	F.	M.	F.	M.	F.	M.	F.	M.	F.	M.	F.	M.	F.	M.	F.	M.	F.	M.	F.	M.	F.	M.	F.			
21	2	8	29	2	20	1	20	1	1	1	1	1	1	1	1	1	1	1	1	1	1	1	1	1	1	1	1	1	1	1				
64	5	27	91	5	111	8	112	8	3	2	3	2	3	2	3	2	3	2	3	2	3	2	3	2	3	2	3	2	3	2				
15	2	8	23	2	60	5	60	5	1	1	1	1	1	1	1	1	1	1	1	1	1	1	1	1	1	1	1	1	1	1				
3	1	4	7	1	21	1	22	1	1	1	1	1	1	1	1	1	1	1	1	1	1	1	1	1	1	1	1	1	1	1				
...	1	2	2	1	20	...	20	...	1	...	1	...	1	...	1	...	1	...	1	...	1	...	1	...	1	...	1	...	1	...				
103	11	49	152	11	232	14	234	14	5	4	5	4	5	4	5	4	5	4	5	4	5	4	5	4	5	4	5	4	5	4				
...			
6	6	...	1	...	1	...	5	...	5	...	4	...	4	...	4	...	4	...	4	...	4	...	4	...	4	...	4	...				
2	2				
...	2	...	2				
...	1	...	1	...	1	...	1	...	1	...	1	...	1	...	1	...	1	...	1	...	1	...	1	...	1	...				
8	8	...	4	...	4	...	7	...	7	...	1	...	8	...	6	...	1	...	7	...	2	...	1	...	2	...	1	...				
...			
1	1	...	2	...	2				
19	19	...	9	3	9	3				
6	6	...	10	...	10	...	1	...	1	...	1	...	1	...	1	...	1	...	1	...	1	...	1	...	1	...	1	...				
...	1	...	1				
1	1	...	2	...	2	...	2	...	2	...	2	...	2	...	2	...	2	...	2	...	2	...	2	...	2	...	2	...				
27	27	...	24	3	24	3	3	...	3	...	3	...	3	...	3	...	3	...	3	...	3	...	3	...	3	...	3	...				
...			
1	1	...	1	1				
10	2	...	10	2	6	...	6				
4	4	...	1	...	1				
...	2	2	1	1	1	1	1	...	1	1	1	1	...	1	1	1	1	...	1	1	1	1	...	1	1	1	1	...				
...	1	1	2	...	2				
15	6	...	15	6	10	1	10	1	1	1	1	1	1	1	1	1	1	1	1	1	1	1	1	1	1	1	1	1	1	1				
...			
2	2	...	1	...	1	...	1	...	1	...	1	...	1	...	1	...	1	...	1	...	1	...	1	...	1	...	1	...				
3	3	...	10	1	11	3				
...	4	1	4	1	2	...	2	...	2	...	2	...	2	...	2	...	2	...	2	...	2	...	2	...	2	...				
...	1	2	...	2				
...	7	...	7	...	1	...	1	...	1	...	1	...	1	...	1	...	1	...	1	...	1	...	1	...	1	...				
5	5	...	24	1	25	1	6	...	6	...	1	...	7	...	3	...	1	...	3	...	3	...	3	...	3	...	3	...				

No. 34 (continued).—RETURN of GAOLS and PRISONERS in

Prison, where situated.	Respective Ages of Prisoners.	Committed before.								Employed during the Year.							
		Once		Twice.		Three or more times		Total.		Labour in the Prison.		Labour out of the Prison.		Other Employments.		Total.	
		M.	F.	M.	F.	M.	F.	M.	F.	M.	F.	M.	F.	M.	F.	M.	F.
Wagga Wagga.	10 to 20 years
	20 to 30 "	1	...	1	2	2	...	3	1	5	1
	30 to 40 "	1	1	1	1	1	1	...
	40 to 50 "	1	3	...	3	1	6	1	1	...
	50 years and upwards	4	1	4	1	1	1	...
	Total ...	2	...	6	5	...	3	8	8	5	...	3	1	8	1
Hay ...	Under 10 years
	10 to 20 years	6	6	...	
	20 to 30 "	3	2	2	5	2	28	8	6	...	2	36	8	
	30 to 40 "	6	6	...	19	6	4	...	1	24	6	
	40 to 50 "	2	2	2	...	4	2	16	6	2	...	1	19	6	
	50 years and upwards	1	2	1	1	2	3	20	4	5	...	1	26	4	
	Total ...	11	4	3	2	3	1	17	7	89	24	17	...	5	111	24	
Armidale ...	10 to 20 "	1	1	...	2	...	1	1	1	1	2	2
	20 to 30 "	8	3	2	1	4	...	14	4	15	...	6	...	11	...	32	...
	30 to 40 "	2	...	3	6	5	6	3	...	2	5	...	
	40 to 50 "	1	...	4	...	8	...	13	...	4	...	3	1	7	1
	50 years and upwards	3	2	4	5	4	3	2	1	...	2	...	6	2
	Total ...	13	3	8	1	18	10	39	14	26	3	12	...	14	2	52	5
Yass ...	10 to 20 "	3	1	1	3	2	3	2	3	2
	20 to 30 "	8	1	...	9	...	6	5	3	11	3
	30 to 40 "	1	...	1	1	2	1	6	3	6	3
	40 to 50 "	1	...	1	1	...	1	2	2	2	3	2	3
	50 years and upwards	1	...	1	2	3	...	3	...
	Total ...	14	1	3	2	1	2	18	5	8	17	11	25	11
Deniliquin ...	10 to 20 years
	20 to 30 "	8	1	2	...	1	...	11	1	
	30 to 40 "	1	1	1	1	7	1	4	...	1	1	12	2
	40 to 50 "	1	1	...	7	7	...	
	50 years and upwards	3	1	3	1	3	...	4	...	2	1	9	1
	Total ...	5	1	...	1	5	2	25	2	10	...	4	2	39	4
Young ...	10 to 20 years	9	9	...	
	20 to 30 "	2	1	2	1	29	6	2	31	6	
	30 to 40 "	2	1	1	1	3	2	27	2	5	32	2	
	40 to 50 "	2	...	2	...	4	9	7	1	10	7	
	50 years and upwards	1	3	5	1	6	4	10	2	10	2	
	Total	5	6	6	5	11	11	84	17	8	92	17	
TOTAL OF GAOLS		1085	266	505	163	747	459	2337	888	3451	757	249	12	5738	2964	9438	3733

No. 35.—RETURN of POLICE GAOLS, and the Number of

Prison, where situated.	Committed before.								Employed during the Year.							
	Once.		Twice.		Three or more times.		Total.		Labour in the Prison.		Labour out of Prison.		Other Employments.		Total.	
	M.	F.	M.	F.	M.	F.	M.	F.	M.	F.	M.	F.	M.	F.	M.	F.
Bega	2						2		14							14
Bingera	6						6		1		1					2
Bourke	13	2	2	1	2		17	3	25	2	4		9	2	38	4
Braidwood	7	1	8		10		25	1	17	3	20		5	1	42	4
Campbelltown																
Casino			3				3				6					6
Cooma	42	4	13		15	3	70	7	13	3	6				19	3
Coonabarabran																
Coonamble		2	17	1	6	1	23	4	21	1	2		2		25	1
Dubbo	17	2	5	3	1	4	23	9	53	5	14				67	5
Forbes	1						1		6	2					6	2
Glen Innes									16		7				23	
Grenfell			4				4									
Gundagai			2				2				12				12	
Gunnedah	6	3	1		2		9	3	12	4	9		1		22	4
Inverell	5		5	1			10	1	63	6	13				76	6
Kempsey West	2	2					2	2					2	2	2	2
Moree	2						2		9		3				12	
Murrurundi		1	1				1	1	1	1					1	1
Muswellbrook	2				6	3	8	3								
Narrabri	8		4	1	2		14	1	9	2	4		44		57	2
Orange	18	1	7	2	6	4	31	7	23	5	5		3		31	5
Port Macquarie	2		2		1		5		16	1	1		18		35	1
Queanbeyan	2				7		9		14						14	
Singleton			3		6	2	9	2								
Tenterfield	6		5	1	3		14	1	7	5	8				15	5
Walgett																
Warialda	15		1				16						16		16	
Wellington	15	1	9		18		42	1	23		14				37	
Wentworth	5		2				7						7		7	
Wilcannia	6	1	1		2		9	1	75	8					75	8
Windsor	5				3		8		71	3					71	3
Wollongong	23		6	1	2		31	1	11	3	8				19	3
TOTALS OF POLICE GAOLS	210	20	101	11	92	17	403	48	500	54	137		107	5	744	59
TOTALS OF GAOLS	1085	266	505	163	747	459	2337	888	3451	757	249	12	5738	2964	9438	3733
GENERAL TOTAL	1295	286	606	174	839	476	2740	936	3951	811	386	12	5845	2969	10282	3792

No. 36.—RETURN showing the Number of DISTINCT PERSONS received into the several Gaols and Police Gaols

Gaols.	Offences.	Total number of Distinct Persons received in the year.			Education.									Ages.										Total.					
					Can Read and Write.		Can Read only.		Cannot Read.		Total.			Under 10 years.		10 to 20 years.		20 to 30 years.		30 to 40 years.		40 to 50 years.					50 years and upwards.		
		M.	F.	Total.	M.	F.	M.	F.	M.	F.	Total.	M.	F.	M.	F.	M.	F.	M.	F.	M.	F.	M.	F.	M.	F.	Total.			
GAOLS.																													
	Darlinghurst	Drunkenness and vagrancy	3301	1040	4341	2954	918	42	35	305	87	3301	1040	4341															
		*Other offences	1535	234	1769	1344	194	19	11	132	27	1535	234	1769															
		For trial	825	124	949	742	113	0	2	77	9	825	124	949															
	Total	5661	1308	7059	5040	1225	67	48	514	123	5661	1308	7059																
Parramatta	Drunkenness and vagrancy	307	38	345	245	21	15	4	47	13	307	38	345																
	Other offences	369		369	322				35		369		369																
	For trial	74	2	76	65	1	3	1	6		74	2	76																
		Total	750	40	790	632	22	30	5	88	13	750	40	790															
Berrima	Drunkenness and vagrancy	2		2	2						2		2																
	Other offences	156		156	146				7		156		156																
	For trial	5		5	5						5		5																
		Total	163		163	153				7		163		163															
Bathurst	Drunkenness and vagrancy	60	24	84	44	15	5	3	11	0	60	24	84																
	Other offences	278	23	301	227	14	20	3	31	6	278	23	301																
	For trial	76	10	86	57	6	4	1	15	3	76	10	86																
		Total	414	57	471	323	35	29	7	57	15	414	57	471															
Maidland	Drunkenness and vagrancy	255	61	316	194	35	12	8	49	18	255	61	316																
	Other offences	316	10	326	247	13	15	2	54	4	316	10	326																
	For trial	125	7	132	108	3	5	1	17	3	125	7	132																
		Total	696	87	783	544	51	32	11	120	25	696	87	783															
Goulburn	Drunkenness and vagrancy	132	77	209	104	62	3	4	25	11	132	77	209																
	Other offences	330	39	369	294	30	10	2	26	1	330	39	369																
	For trial	16	1	17	13	1	1		2		16	1	17																
		Total	478	117	595	411	99	14	6	53	12	478	117	595															
Grafton	Drunkenness and vagrancy	102	4	106	86	1	3	3	13		102	4	106																
	Other offences	34	2	36	22	2			12		34	2	36																
	For trial	39	2	41	34	2			5		39	2	41																
		Total	175	8	183	142	5	3	3	30		175	8	183															
Albury	Drunkenness and vagrancy	24	12	36	19	6	3	5	2	1	24	12	36																
	Other offences	92	13	105	80	6	6	4	6	3	92	13	105																
	For trial	24	3	27	22	2	2	1			24	3	27																
		Total	140	28	168	121	14	11	10	8	4	140	28	168															
Mudgee	Drunkenness and vagrancy	24	13	42	15	15		1	6	2	24	13	42																
	Other offences	19	6	25	15	3	2		2	3	19	6	25																
	For trial	21	3	24	16	2	2		3	1	21	3	24																
		Total	64	27	91	49	20	4	1	11	6	64	27	91															
Tamworth	Drunkenness and vagrancy	55	9	64	44	7	2	1	9	1	55	9	64																
	Other offences	63		63	44				13		63		63																
	For trial	40	1	41	32	1	2		6		40	1	41																
		Total	158	10	168	120	8	10	1	28	1	158	10	168															

* Includes 40 male and 2 female debtors.

PRISONERS—continued.

during the Year 1884, together with the DEGREE of INSTRUCTION, AGES, BIRTH-PLACES, and RELIGIOUS PERSUASIONS.

Birth-places.										Religions.																																				
Austra- lian Colonies.		Eng- land and Wales.		Ireland.		Scot- land		Other British Posses- sions.		China.		Other Coun- tries		Total.		Church of Eng- land.		Presby- terians.		Wes- leyans		Inde- pen- dents		Baptists		Other Pro- testants.		Roman Catholics		Jews		Pa- gans.		Other Persuasions		No Reli- gion.		Religion unknown.		Total.						
M.	F.	M.	F.	M.	F.	M.	F.	M.	F.	M.	F.	M.	F.	M.	F.	M.	F.	M.	F.	M.	F.	M.	F.	M.	F.	M.	F.	M.	F.	M.	F.	M.	F.	M.	F.	M.	F.	M.	F.	M.	F.	M.	F.	M.	F.	Total.
1001	455	881	104	754	355	309	50	34	0	8	224	10	3301	1040	4341	1876	366	319	40	37	6	...	7	...	33	1	1482	618	13	1	8	...	26	2	3301	1040	434							
622	116	408	27	209	75	82	11	18	...	14	...	142	3	1535	231	1769	678	84	162	8	38	1	...	5	...	22	...	624	138	13	1	11	...	7	1535	231	1760						
351	71	193	19	108	27	31	4	22	...	12	...	108	3	825	124	949	355	48	35	2	22	3	...	2	...	16	1	330	68	15	2	12	...	2	825	124	949						
2064	442	1432	210	1071	457	422	65	74	6	35	...	474	10	3661	1398	7059	2439	483	456	56	92	10	...	14	...	71	2	2442	824	41	4	31	...	35	2	3661	1398	7059						
78	13	100	8	90	16	23	1	16	307	38	345	128	14	20	...	9	...	1	2	141	22	...	1	1	307	38	345							
161	...	84	...	64	...	14	...	4	...	2	...	40	369	...	369	154	...	21	...	12	173	...	3	...	5	1	...	369	...	369								
28	...	17	...	10	...	3	12	74	2	76	32	1	3	...	3	34	1	2	74	2	76								
265	13	201	8	170	18	40	1	4	...	2	...	68	750	40	790	214	15	50	...	24	...	1	2	345	23	5	1	6	1	...	750	40	790								
...	...	1	...	1	2	2	1	1	2	...	2								
72	...	48	...	18	...	5	1	...	12	156	...	156	85	...	6	...	4	...	2	...	2	...	55	...	1	1	156	...	156									
3	1	1	6	...	6	2	3	5	...	5								
75	...	49	...	20	...	5	1	...	13	163	...	163	88	...	0	...	4	...	2	...	2	...	59	...	1	1	163	...	163									
21	11	14	4	15	8	5	1	1	...	3	...	1	60	24	84	29	7	6	...	2	...	1	1	...	31	14	...	3	60	24	84									
125	15	63	...	49	8	12	...	2	...	4	...	20	275	23	301	112	12	23	1	10	3	...	121	10	3	...	5	...	1	275	23	301								
20	5	22	...	21	5	2	...	1	1	76	10	86	42	3	5	...	1	1	...	27	7	76	10	86									
178	31	99	4	85	21	10	1	4	...	7	...	22	414	57	471	174	22	33	3	11	1	5	...	179	31	3	...	8	...	1	414	57	471								
50	22	88	14	62	21	25	4	5	...	1	...	24	255	61	316	107	21	26	4	7	2	9	...	103	32	...	2	2	1	255	61	316							
88	11	99	5	48	2	25	...	3	...	1	...	52	316	19	335	169	9	27	1	15	1	...	2	...	15	...	90	7	1	1	1	...	2	2	316	19	335							
63	2	30	...	20	3	2	1	22	125	7	132	60	1	8	1	2	1	0	...	45	4	1	125	7	132								
189	35	217	19	130	26	52	5	8	...	2	...	98	690	87	783	327	31	61	6	24	4	1	...	2	...	33	...	238	43	1	3	3	...	3	690	87	783							
30	31	40	13	49	24	7	2	...	7	1	...	6	132	77	209	49	25	8	6	2	4	1	...	1	...	69	41	...	1	1	132	77	209								
160	24	82	5	44	8	10	2	...	2	...	23	330	30	369	147	15	24	2	7	5	9	1	2	...	3	...	127	16	1	...	1	4	330	30	369								
7	1	5	...	3	...	1	10	17	12	4	1	10	17	12								
206	56	127	18	96	32	18	4	...	7	3	...	28	478	117	595	208	40	32	8	9	9	10	1	2	...	4	...	200	68	1	...	2	1	4	478	117	595							
18	...	29	1	33	...	10	...	1	11	102	4	106	30	1	12	1	...	60	3	102	4	106								
16	2	6	...	5	...	2	...	1	...	1	...	5	34	2	36	7	...	3	...	2	1	...	16	2	1	...	1	3	34	2	36							
11	1	12	...	6	1	3	7	39	2	41	18	...	6	3	...	17	2	1	39	2	41							
44	3	40	1	44	1	15	...	2	...	1	...	23	176	8	183	59	1	20	...	2	5	...	88	7	1	...	1	4	176	8	183							
4	2	6	...	6	9	3	5	124	12	36	8	2	4	...	2	3	...	9	8	124	12	36								
28	5	24	1	27	3	4	...	2	...	1	...	6	92	13	105	41	3	9	3	1	4	...	35	7	1	...	1	92	13	105								
7	...	0	...	6	2	1	1	1	24	3	27	10	...	4	...	2	1	7	3	24	3	27								
89	7	39	1	39	14	8	5	2	...	1	...	12	140	28	168	59	5	17	3	3	2	1	...	7	...	61	18	1	...	1	140	28	168							
4	8	9	2	5	8	3	...	1	...	1	...	1	24	18	42	10	3	2	1	...	1	11	18	...	1	24	18	42								
13	...	4	...	1	6	...	1	1	19	6	25	10	1	...	7	5	...	1	19	6	25								
10	1	4	2	3	...	1	...	1	...	2	21	3	24	11	2	2	0	1	...	2	21	3	24								
27	9	17	4	9	13	4	1	2	...	4	...	1	64	27	91	31	5	4	2	...	1	1	...	24	19	...	4	64	27	91								
9	2	13	1	21	6	6	1	...	5	55	9	64	18	6	7	...	1	27	3	...	1	1	55	9	64								
30	...	12	...	10	...	4	3	...	4	63	...	63	33	...	3	24	3	63	...	63								
22	...	0	1	8	2	...	2	40	1	41	14	1	3	15	2	6	40	1	41								
61	2	31	2	39	6	10	6	...	11	168	10	168	65	7	13	...	1	66	8	...	6	...	1	0	168	10	168							

education, ages, birth-places, and religions not given.

No. 36 (continued).—RETURN showing the Number of DISTINCT PERSONS received

Gaols.	Offences.	Total number of Distinct Persons received in the year.			Education.									Ages.										Total.				
					Can Read and Write.		Can Read only.		Cannot Read.		Total.			Under 10 years.	10 to 20 years.	20 to 30 years.	30 to 40 years.	40 to 50 years.	50 years and upwards.									
		M.	F.	Total.	M.	F.	M.	F.	M.	F.	Total.	M.	F.	M.	F.	M.	F.	M.	F.	M.	F.	Total.						
Wagga Wagga	Drunkenness and vagrancy	81	18	99	62	9	4	3	15	6	81	18	99	1	1	15	2	11	2	13	9	41	4	31	18	99
	Other offences	37	6	43	32	4	2	2	3	..	37	6	43	4	..	12	4	10	1	5	1	6	..	37	6	43
	For trial	59	4	63	52	9	7	..	59	4	63	7	..	16	3	13	1	4	..	12	..	59	4	63
	Total	177	28	205	146	17	6	5	25	6	177	28	205	12	1	43	6	34	4	29	10	59	4	177	28	205
Hay	Drunkenness and vagrancy	58	16	74	50	10	..	2	8	4	58	16	74	1	..	2	..	9	4	18	4	6	5	22	3	58	16	74
	Other offences	111	14	125	96	9	4	2	11	9	111	14	125	1	2	4	1	31	4	34	3	23	2	18	2	111	14	125
	For trial	21	3	24	19	3	2	..	21	3	24	2	..	8	1	7	2	3	..	1	..	21	3	24
	Total	190	33	223	165	22	4	4	21	7	190	33	223	2	2	8	1	48	9	50	9	32	7	41	5	190	33	223
Armidale	Drunkenness and vagrancy	34	9	43	23	5	1	2	10	2	34	9	43	11	3	2	4	9	..	12	2	34	9	43
	Other offences	67	9	76	46	6	4	..	18	3	67	9	76	9	1	28	3	11	..	9	3	10	2	67	9	76
	For trial	32	1	33	17	..	4	..	11	1	32	1	33	1	1	14	..	3	..	9	..	5	..	32	1	33
	Total	133	19	152	85	11	9	2	39	6	133	19	152	10	2	53	6	16	4	27	3	27	4	133	19	152
Yass	Drunkenness and vagrancy	53	18	71	40	14	4	1	9	3	53	18	71	2	..	4	2	11	7	7	7	29	2	53	18	71
	Other offences	103	17	120	83	11	5	2	15	4	103	17	120	12	6	34	4	19	3	17	1	21	3	103	17	120
	For trial	45	2	47	32	1	3	1	10	..	45	2	47	3	..	17	1	9	..	6	..	10	1	45	2	47
	Total	201	37	238	165	26	12	4	34	7	201	37	238	17	6	55	7	39	10	30	8	60	6	201	37	238
Deniliquin	Drunkenness and vagrancy	38	6	44	36	6	1	..	1	1	38	6	44	1	..	10	2	5	2	10	..	12	2	38	6	44
	Other offences	22	3	25	22	3	22	3	25	8	..	7	1	2	2	6	..	22	3	25
	For trial	19	..	19	17	2	..	19	..	19	2	..	7	..	7	..	2	..	1	..	19	..	19
	Total	79	9	88	75	8	1	..	3	1	79	9	88	3	..	25	2	19	3	14	2	18	2	79	9	88
Young	Drunkenness and vagrancy	66	14	80	50	6	3	10	5	66	14	80	4	..	14	2	17	4	15	6	16	2	66	14	80	
	Other offences	25	..	25	23	..	1	..	1	..	25	..	25	6	..	8	..	7	..	3	..	1	..	25	..	25
	For trial	19	1	20	17	..	1	2	19	1	20	1	..	7	..	5	..	2	..	4	1	19	1	20
	Total	110	15	125	90	6	7	4	13	5	110	15	125	11	..	29	2	23	4	20	6	21	3	110	15	125
Totals of Gaols.....		9589	1013	11502	8256	1569	242	111	1051	231	9689	1913	11502	7	3	851	206	3301	531	2298	452	1539	403	1653	316	9589	1913	11502
POLICE GAOLS.																												
Bega	Drunkenness and vagrancy	13	2	15	11	1	2	1	13	2	15	2	1	1	..	3	..	5	..	2	1	13	2	15
	Other offences	21	1	22	14	1	7	..	21	1	22	1	..	9	..	1	..	8	1	2	..	21	1	22
	For trial
	Total	34	3	37	25	2	2	1	7	..	34	3	37	3	1	10	..	4	..	13	1	4	1	34	3	37
Bingera	Drunkenness and vagrancy	21	1	22	18	..	3	1	21	1	22	2	..	2	..	5	1	4	..	8	..	21	1	22
	Other offences	20	..	20	22	..	6	..	1	..	20	..	20	2	..	12	..	5	10	..	20	..	20
	For trial	4	..	4	1	..	1	..	2	..	4	..	4	2	1	..	4	..	4
	Total	54	1	55	41	..	10	1	3	..	54	1	55	6	..	14	..	10	1	9	..	19	..	54	1	55
Bourke	Drunkenness and vagrancy	39	7	46	31	4	2	2	6	1	39	7	46	1	..	10	..	9	1	10	3	9	3	39	7	46
	Other offences	71	6	77	54	4	1	..	18	2	71	6	77	1	..	25	2	18	3	18	1	9	..	71	6	77
	For trial	17	2	19	14	2	3	..	17	2	19	7	1	2	..	4	..	4	..	17	2	19
	Total	127	15	142	99	10	3	2	25	3	127	15	142	2	1	42	3	29	4	32	4	22	3	127	15	142
Braidwood	Drunkenness and vagrancy	7	1	8	5	1	1	..	1	..	7	1	8	1	..	1	1	5	..	7	1	8
	Other offences	34	2	36	30	1	4	1	34	2	36	1	..	11	1	7	..	8	..	7	1	34	2	36
	For trial	2	1	3	2	1	2	1	3	1	1	2	1	3
	Total	43	4	47	37	3	1	..	5	1	43	4	47	2	..	13	2	7	..	9	1	12	1	43	4	47

PRISONERS—continued.

into the several Gaols and Police Gaols, and other particulars—continued.

Birth-places.													Religions.																												
Australian Colonies.		England and Wales.		Ireland.		Scotland.		Other British Possessions.		China.		Other Countries.		Total.			Church of England.		Presbyterians.		Wesleyans.		Independents.		Baptists.		Other Protestants.		Roman Catholics.		Jews.	Pagans.	Other Persuasions.		No Religion.		Religion unknown.		Total.		
M.	F.	M.	F.	M.	F.	M.	F.	M.	F.	M.	F.	M.	F.	M.	F.	Total.	M.	F.	M.	F.	M.	F.	M.	F.	M.	F.	M.	F.	M.	F.	M.	F.	M.	F.	M.	F.	M.	F.	Total.		
19	3	22	4	30	10	4	1	2	2	3	81	18	99	28	6	12	2	1	2	1	2	1	2	1	2	1	2	35	11	1	2	2	1	2	1	2	81	18	99		
11	2	11	2	10	2	3	1	1	1	1	37	6	43	14	3	3	1	1	1	1	1	1	1	1	1	1	1	15	3	1	2	1	1	1	1	1	37	6	43		
17	1	20	1	11	3	6	1	2	1	1	59	4	63	27	1	9	1	8	1	1	1	1	1	1	1	1	2	18	2	1	1	1	1	1	1	1	59	4	63		
46	6	53	6	51	15	13	1	4	4	4	177	28	205	69	10	24	1	5	1	1	1	1	1	1	1	4	68	16	2	4	1	1	1	1	1	177	28	205			
8	5	27	1	18	6	6	5	1	1	1	58	16	74	28	5	6	4	3	1	1	1	1	1	1	1	1	21	7	1	1	1	1	1	1	1	58	16	74			
25	6	41	1	18	5	7	1	7	3	10	111	14	125	59	5	5	1	3	1	1	1	1	1	1	1	3	38	8	1	1	1	1	1	1	1	111	14	125			
7	1	7	1	1	1	1	2	2	2	2	21	3	24	9	1	2	1	1	1	1	1	1	1	1	1	1	7	2	2	2	1	1	1	1	1	21	3	24			
49	14	75	1	31	12	14	6	10	5	15	190	33	223	96	11	12	5	7	1	1	1	1	1	1	3	66	17	1	3	1	1	1	1	1	190	33	223				
3	5	8	1	15	3	1	1	1	1	1	34	9	43	11	2	1	1	1	1	1	1	1	1	1	1	1	21	7	1	1	1	1	1	1	1	34	9	43			
39	3	8	1	12	4	4	1	1	3	1	67	9	76	25	3	3	1	1	1	1	1	1	1	1	1	1	33	3	3	1	1	1	1	1	1	67	9	76			
16	1	6	1	5	1	1	1	2	1	1	32	1	33	13	2	1	1	1	1	1	1	1	1	1	1	15	2	1	1	1	1	1	1	1	32	1	33				
63	9	22	1	32	7	6	2	2	5	4	133	19	152	49	5	6	1	2	1	1	1	1	1	1	1	69	10	1	5	1	1	1	1	1	133	19	152				
8	5	22	1	13	6	3	1	1	1	7	63	18	71	23	2	2	1	3	1	1	1	1	1	1	1	21	13	1	1	1	1	1	1	1	63	18	71				
50	8	24	3	20	4	4	1	1	1	5	103	17	120	49	5	6	1	1	1	1	1	1	1	1	1	46	11	1	1	1	1	1	1	1	103	17	120				
22	1	4	1	14	1	1	1	1	1	5	45	2	47	11	2	1	1	1	1	1	1	1	1	1	1	28	1	2	1	1	1	1	1	1	45	2	47				
80	14	59	4	47	10	7	2	1	1	17	201	37	238	88	7	10	2	5	1	1	1	1	1	1	2	95	25	1	3	1	1	1	1	1	201	37	238				
8	1	16	2	9	3	3	1	1	1	3	38	6	44	17	2	6	1	2	1	1	1	1	1	1	1	11	3	1	1	1	1	1	1	1	38	6	44				
8	1	7	1	3	2	1	1	1	1	3	22	3	25	10	1	1	1	1	1	1	1	1	1	1	1	11	2	1	1	1	1	1	1	1	22	3	25				
10	1	4	1	4	1	1	1	1	1	1	19	1	20	8	1	1	1	1	1	1	1	1	1	1	9	1	1	1	1	1	1	1	1	1	19	1	20				
26	2	26	2	16	5	4	1	1	1	7	70	9	88	35	3	8	1	3	1	1	1	1	1	1	1	31	5	1	1	1	1	1	1	1	70	9	88				
31	8	12	4	23	2	1	1	1	1	1	66	14	80	21	2	2	1	3	1	1	1	1	1	1	1	40	11	1	1	1	1	1	1	1	66	14	80				
5	1	10	1	7	2	1	1	1	1	1	25	1	25	12	1	4	1	1	1	1	1	1	1	1	9	1	1	1	1	1	1	1	1	1	25	1	25				
5	1	1	1	7	1	3	1	1	1	4	19	1	20	10	1	1	1	1	1	1	1	1	1	1	8	1	1	1	1	1	1	1	1	1	19	1	20				
41	8	22	4	37	3	5	1	1	1	5	110	15	125	43	2	7	1	8	1	1	1	1	1	1	1	57	11	1	1	1	1	1	1	1	110	15	125				
8444	851	2556	235	1917	640	641	91	112	13	75	804	31	835	1913	11502	4144	662	739	87	192	24	13	2	25	137	24076	1110	57	8	77	1	44	2	18	7	39589	1913	11502			
6	1	3	1	4	1	1	1	1	1	1	13	2	15	5	1	1	2	1	1	1	1	1	1	1	6	1	1	1	1	1	1	1	1	1	13	2	15				
9	1	2	1	6	1	1	1	1	1	1	21	1	22	8	2	1	1	1	1	1	1	1	1	1	8	1	1	1	1	1	1	1	1	1	21	1	22				
15	1	6	1	10	1	1	1	1	1	1	34	3	37	13	1	2	1	2	1	1	1	1	1	1	14	1	1	1	1	1	1	1	1	1	34	3	37				
3	1	9	1	5	1	3	1	1	1	1	21	1	22	8	1	3	1	3	1	1	1	1	1	1	6	1	1	1	1	1	1	1	1	1	21	1	22				
16	1	5	1	1	1	3	1	1	1	3	29	1	29	3	3	1	1	1	1	1	1	1	1	1	3	12	1	1	1	1	1	1	1	1	29	1	29				
1	1	1	1	1	1	1	1	1	1	1	4	1	4	1	2	1	1	1	1	1	1	1	1	1	1	1	1	1	1	1	1	1	1	1	1	4	1	4			
20	1	14	1	7	1	5	3	1	1	5	54	1	55	17	1	8	4	1	1	1	1	1	1	1	4	19	1	1	1	1	1	1	1	1	54	1	55				
9	1	11	1	11	4	2	1	2	1	4	39	7	46	20	1	1	1	1	1	1	1	1	1	1	17	5	1	1	1	1	1	1	1	1	39	7	46				
25	2	25	1	10	1	3	1	3	1	4	71	6	77	35	3	3	2	1	1	1	1	1	1	1	20	3	1	4	1	1	1	1	1	1	71	6	77				
4	2	6	1	3	1	1	1	1	1	3	17	2	19	11	1	1	1	1	1	1	1	1	1	1	2	1	1	2	1	1	1	1	1	17	2	19					
38	6	42	2	24	5	6	2	5	1	11	127	15	142	66	5	5	1	2	1	1	1	1	1	1	45	9	3	6	1	1	1	1	1	1	127	15	142				
1	1	2	1	2	1	1	1	1	1	2	7	1	8	4	1	1	1	1	1	1	1	1	1	1	3	1	1	1	1	1	1	1	1	1	7	1	8				
12	1	7	1	7	1	5	1	1	1	2	34	2	36	11	1	4	2	1	1	1	1	1	1	1	15	2	1	1	1	1	1	1	1	1	34	2	36				
1	1	1	1	1	1	1	1	1	1	1	2	1	3	1	1	1	1	1	1	1	1	1	1	1	2	1	1	1	1	1	1	1	1	1	2	1	3				
14	2	9	1	9	2	5	1	1	1	5	48	4	47	15	2	4	2	1	1	1	1	1	1	1	20	2	1	1	1	1	1	1	1	1	48	4	47				

No. 36 (continued).—RETURN showing the Number of DISTINCT PERSONS received

Police Gaols.	Offences.	Total number of Distinct Persons received in the year.			Education.									Ages.													
					Can Read and Write.		Can Read only.		Cannot Read.		Total.			Under 10 years.		10 to 20 years.		20 to 30 years.		30 to 40 years.		40 to 50 years.		50 years and upwards.		Total.	
		M.	F.	Total.	M.	F.	M.	F.	M.	F.	Total.	M.	F.	M.	F.	M.	F.	M.	F.	M.	F.	M.	F.	M.	F.	Total.	
POLICE GAOLS—contd. Campbelltown	Drunkenness and vagrancy	146	3	149	118	2	9	1	19	146	3	149	5	..	38	..	45	1	30	..	28	2	146	3	149
	Other offences	46	2	48	40	1	4	1	2	46	2	48	6	..	17	..	10	1	7	1	6	..	46	2	48
	For trial	8	..	8	8	8	..	8	4	..	1	..	2	1	..	8	..	8
	Total	200	5	205	166	3	13	2	21	200	5	205	15	..	56	..	57	2	37	1	35	2	200	5	205
Casino	Drunkenness and vagrancy	11	..	11	8	..	1	..	2	11	..	11	3	..	5	..	2	..	1	..	11	..	11	
	Other offences	27	..	27	16	..	3	..	8	27	..	27	2	..	11	..	7	..	5	..	2	..	27	..	27
	For trial	12	..	12	10	2	12	..	12	1	..	7	..	2	..	1	..	1	..	12	..	12
	Total	50	..	50	34	..	4	..	12	50	..	50	8	..	21	..	14	..	8	..	4	..	50	..	50
Cooma	Drunkenness and vagrancy	30	2	32	21	..	6	..	3	30	2	32	5	..	6	..	9	1	10	1	30	2	32	
	Other offences	26	2	28	17	2	2	..	7	26	2	28	7	..	8	..	5	1	2	..	4	1	26	2	28
	For trial	14	8	22	9	..	1	..	4	14	8	22	3	..	6	2	2	..	1	..	2	1	14	8	22
	Total	70	7	77	47	2	9	..	14	70	7	77	10	..	19	2	13	1	12	1	16	3	70	7	77
Coonabarabran	Drunkenness and vagrancy	17	..	17	13	4	17	..	17	2	..	7	..	4	..	4	..	17	..	17	
	Other offences	35	..	35	12	..	3	35	..	35	4	..	4	..	3	..	3	..	1	..	35	..	35
	For trial	1	1	2	1	1	1	1	2	1	1	..	1	1	2	
	Total	53	1	54	26	1	3	..	4	53	1	54	4	..	6	..	10	..	8	1	5	..	53	1	54
Coonamble	Drunkenness and vagrancy	74	5	79	70	5	4	74	5	79	3	..	16	1	20	3	18	..	17	1	74	5	79
	Other offences	12	..	12	12	12	..	12	1	..	1	..	5	..	1	..	4	..	12	..	12
	For trial	5	..	5	5	5	..	5	1	..	2	..	1	..	1	..	5	..	5	
	Total	91	5	96	87	5	4	91	5	96	4	..	18	1	27	3	20	..	22	1	91	5	96
Dubbo	Drunkenness and vagrancy	104	20	124	79	11	1	5	24	104	20	124	4	..	14	7	14	4	35	3	37	6	104	20	124
	Other offences	108	5	113	84	3	5	1	19	108	5	113	6	..	32	1	23	1	19	1	28	2	108	5	113
	For trial	31	..	31	24	7	31	..	31	4	..	9	..	7	..	8	..	3	..	31	..	31
	Total	243	25	268	187	14	6	6	50	243	25	268	14	..	55	8	44	5	62	4	68	8	243	25	268
Forbes	Drunkenness and vagrancy	45	8	53	37	3	..	1	8	45	8	53	16	8	1	7	4	12	2	19	..	45	8	53
	Other offences	55	4	59	44	1	..	2	11	55	4	59	2	..	2	16	21	1	8	..	12	1	10	1	55	4	59
	For trial	16	1	17	14	1	2	16	1	17	3	..	4	..	2	1	3	..	4	..	16	1	17
	Total	116	13	129	95	5	..	3	21	116	13	129	2	..	5	2	33	2	17	5	27	3	32	1	116	13	129
Glen Innes	Drunkenness and vagrancy	44	2	46	35	1	3	..	6	44	2	46	3	..	13	1	12	1	16	..	44	2	46	
	Other offences	30	2	32	23	2	3	..	3	30	2	32	5	..	15	..	7	1	6	1	6	..	30	2	32
	For trial	10	1	11	7	1	1	..	2	10	1	11	1	1	7	..	1	..	1	10	1	11
	Total	84	5	89	65	4	7	..	11	84	5	89	6	1	25	..	21	2	19	2	22	..	84	5	89
Grenfell	Drunkenness and vagrancy	18	3	21	13	1	1	..	4	18	3	21	4	1	10	1	4	1	18	3	21	
	Other offences	4	..	4	3	1	4	..	4	1	..	2	..	1	4	..	4	
	For trial	5	1	6	5	1	5	1	6	1	2	3	5	1	6	
	Total	27	4	31	21	2	1	..	5	27	4	31	1	3	..	6	1	14	1	4	1	27	4	31	
Gundagai	Drunkenness and vagrancy	27	3	30	27	3	27	3	30	2	..	11	1	10	1	4	1	27	3	30	
	Other offences	47	2	49	44	2	3	47	2	49	7	..	7	..	4	1	29	1	47	2	49	
	For trial	7	..	7	7	7	..	7	1	..	1	..	2	..	1	..	2	..	7	..	7
	Total	81	5	86	78	5	3	81	5	86	1	..	10	..	20	1	15	2	35	2	81	5	86
Gunnedah	Drunkenness and vagrancy	6	5	11	3	2	1	1	2	6	5	11	2	2	2	..	1	1	1	1	1	1	6	5	11
	Other offences	41	2	43	31	..	2	1	8	41	2	43	2	..	8	..	10	..	8	1	5	1	8	..	41	2	43
	For trial	7	1	8	5	1	2	7	1	8	4	1	1	..	2	7	1	8
	Total	54	8	62	39	3	3	2	12	54	8	62	4	2	8	..	16	1	9	2	8	2	9	1	54	8	62

PRISONERS—continued.

into the several Gaols and Police Gaols, and other particulars—continued.

Birth-places.												Religions.																															
Austral-ian Colonies.		Eng-land and Wales		Ireland.		Scot-land.		Other British Posses-sions.		China.		Other Coun-tries.		Total.			Church of Eng-land.		Presby-terians.		Wes-leyans.		Indep-ents		Baptists		Other Pro-testants.		Roman Catholics		Jews		Pa-gans.		Other Persuasions		No Reli-gion.		Religion unknown.		Total.		
M.	F.	M.	F.	M.	F.	M.	F.	M.	F.	M.	F.	M.	F.	M.	F.	M.	F.	Total.	M.	F.	M.	F.	M.	F.	M.	F.	M.	F.	M.	F.	M.	F.	M.	F.	M.	F.	M.	F.	M.	F.	Total.		
32	..	33	1	50	..	13	2	1	..	8	..	146	3	140	47	..	20	2	2	2	..	1	..	73	1	1	146	3	140			
19	..	7	1	13	1	4	3	..	46	2	48	19	1	4	..	1	2	..	20	1	46	2	48			
6	2	8	..	8	3	5	8	..	8				
67	..	40	2	74	1	17	2	1	..	11	..	200	5	205	69	1	24	2	3	2	..	3	..	98	2	1	200	5	205			
3	..	4	..	3	..	1	11	..	11	5	..	1	5	11	..	11				
11	..	9	..	3	..	4	27	..	27	11	..	3	..	2	1	7	3	27	..	27				
2	..	2	..	2	6	..	12	..	12	8	9	12	..	12				
16	..	16	..	8	..	5	6	..	50	..	50	19	..	4	..	2	1	21	3	50	..	50				
11	1	12	..	7	1	30	2	32	13	1	17	1	30	2	32				
13	..	7	1	3	1	1	2	26	2	28	12	1	1	11	1	..	2	26	2	28				
10	2	2	..	2	1	14	3	17	5	..	1	8	3	14	3	17				
34	3	21	1	12	3	1	2	70	7	77	30	2	2	36	5	..	2	70	7	77				
2	..	4	..	4	..	5	2	..	17	..	17	8	..	1	6	1	17	..	17				
9	..	2	..	1	..	1	..	1	1	..	15	..	15	9	..	2	4	15	..	15				
..	1	1	1	1	2	1	1	1	1	2				
11	..	6	..	6	1	0	..	1	3	..	33	1	34	17	..	3	11	1	1	33	1	34				
17	1	25	..	10	4	8	..	2	..	1	..	2	..	74	5	79	25	1	4	44	4	..	1	74	5	79				
3	..	5	..	3	..	1	12	..	12	10	..	2	12	..	12				
3	..	2	6	..	5	4	1	5	..	5			
28	1	32	..	22	4	0	..	2	..	1	..	2	..	91	5	96	39	1	0	45	4	..	1	91	5	96				
25	7	32	3	27	6	14	4	1	..	1	..	4	..	104	20	124	44	0	14	6	2	1	1	33	7	1	1	1	..	2	104	20	124				
37	2	34	..	21	3	6	..	1	9	..	108	5	113	36	1	9	..	6	..	1	51	4	..	1	3	1	108	5	113				
17	..	3	..	4	..	2	2	..	3	..	31	..	31	13	..	3	..	1	11	2	1	31	..	31				
79	9	69	3	52	9	22	4	2	..	3	..	16	..	243	25	268	93	7	26	6	9	1	2	100	11	1	4	4	4	243	25	268				
8	3	12	..	16	3	5	2	4	..	45	8	53	20	1	4	17	6	3	1	1	45	8	53				
23	2	15	..	7	2	2	..	2	..	1	55	4	59	29	2	5	..	2	1	17	2	..	1	55	4	59				
11	1	4	1	16	1	17	12	..	1	3	1	16	1	17				
47	6	31	..	23	5	8	2	2	..	1	..	4	..	116	13	129	61	3	10	..	2	1	37	9	..	1	3	1	1	116	13	129				
10	2	12	..	13	..	6	..	1	2	..	44	2	46	19	..	3	1	20	2	1	44	2	46				
18	1	10	1	7	..	1	3	..	39	2	41	16	2	2	13	39	2	41				
8	1	1	1	10	1	11	6	..	1	3	1	1	10	1	11				
36	4	23	1	20	..	8	..	1	5	..	63	5	68	42	2	6	1	41	3	1	2	63	5	68				
3	..	5	2	6	1	2	..	2	18	3	21	7	2	3	8	1	18	3	21				
2	..	1	1	4	..	4	2	..	1	1	4	..	4				
2	1	2	..	1	5	1	6	3	..	1	1	3	5	1	6				
7	1	8	2	7	1	3	..	2	27	4	31	12	2	5	1	10	1	27	4	31				
8	1	7	1	9	1	3	27	3	30	9	..	3	..	11	15	2	27	3	30				
23	..	8	1	5	1	4	..	3	..	1	47	2	49	20	2	3	..	1	22	1	47	2	49				
5	..	2	7	..	7	5	2	7	..	7				
30	1	17	2	17	2	7	..	3	..	1	81	5	86	34	2	6	..	2	39	3	81	5	86				
3	2	1	2	1	1	1	6	5	11	3	4	2	1	1	6	5	11				
20	2	9	..	5	..	2	..	3	2	..	41	2	43	19	..	1	19	1	..	2	1	41	2	43				
3	1	1	..	1	2	7	1	8	1	1	1	3	2	7	1	8				
26	5	11	2	7	1	3	..	3	..	2	..	2	..	54	8	62	23	5	3	1	23	2	..	4	1	54	8	62				

No. 36 (continued).—RETURN showing the Number of DISTINCT PERSONS received

Police Gaols.	Offences.	Total number of Distinct Persons received in the year			Education.								Ages.										Total.						
					Can Read and Write.		Can Read only.		Cannot Read.		Total.		Under 10 years.		10 to 20 years.		20 to 30 years.		30 to 40 years.		40 to 50 years.					50 years and upwards.			
		M.	F.	Total.	M.	F.	M.	F.	M.	F.	Total.	M.	F.	M.	F.	M.	F.	M.	F.	M.	F.	M.	F.	Total.					
Police Gaols—contd.	Inverell	Drunkenness and vagrancy	18	2	21	10	2	3	19	2	21					4	5	2	5	5	10	2	21						
		Other offences	28	2	30	19	1	2	7	1	28	2	30			7	6	6	6	3	2	28	2	30					
		For trial	18	1	19	9	1	2	7	1	18	1	19				6	6	3	1	3	19	1	19					
		Total	63	5	70	44	4	4	17	1	63	5	70			7	16	17	2	14	1	11	2	65	5	70			
Kempsey West		Drunkenness and vagrancy	16	1	17	11	1	1	4	1	17					5	8	1	1	2	16	1	17						
		Other offences	12	1	13	8	1	1	3	1	13			1	7	3	1		1		12	1	13						
		For trial	5	3	8	4	2		1	1	5	3	8			1	4	1	1		1	5	3	8					
		Total	33	6	38	23	4	2	8	1	33	5	38			1	16	12	3	1	3	1	38	6	38				
Moree		Drunkenness and vagrancy	3		3	0		1	1	3		3				1			2	5	3		8						
		Other offences	6		6	0			6		6		6			6						6		6					
		For trial	11		11	11			11		11		11			1	8	1			1	11		11					
		Total	25		25	23		1	1	25		25			1	15	1		2	6	25		25						
Murrumbidgee		Drunkenness and vagrancy	8	1	9	7	1	1	8	1	9					2	1		1	4	1	8	1	9					
		Other offences	22	7	29	21	7		1	22	7	29	3	2	2	8	3	2	3	2	3	1	22	7	29				
		For trial	4		4	4				4		4			1	1	2					4		4					
		Total	34	8	42	32	8	1	1	34	8	42	3	2	3	11	6	2	4	2	7	2	34	8	42				
Muswellbrook		Drunkenness and vagrancy	1	1	2	1	1		0	1	2					2	5		3	1	7	1	2						
		Other offences	11	1	12	8	1		3	11	1	12			1	3	3	1	2		2	11	1	12					
		For trial	2		2	2				2		2			1				1			2		2					
		Total	30	2	32	21	2		9	30	2	32			2	5	8	1	6	1	9	2	30	2	32				
Narrabri		Drunkenness and vagrancy	13	1	14	10	1	1	2	13	1	14				6	4	1	3		13	1	14						
		Other offences	51	9	60	40	6	1	10	3	51	9	60	1	5	2	21	1	15	2	7	3	51	9	60				
		For trial	16		16	16				16		16			1	11	1			3		16		16					
		Total	80	10	90	66	7	2	12	3	80	10	90	1	6	2	38	1	20	3	6	30	10	90					
Orange		Drunkenness and vagrancy	58	14	72	52	8	1	2	5	4	58	14	72	2	2	1	2	11	1	10	2	9	4	35	3	68	14	72
		Other offences	45	4	49	36	3	3	6	1	45	4	49	1		3	1	12		13	1	11	2	5		45	4	49	
		For trial	35	1	36	33		2	3	1	35	1	36			1	17		10		8		2	1	38	1	39		
		Total	141	19	160	121	11	6	2	14	6	141	19	160	3	2	5	3	40	1	33	3	28	6	42	4	141	19	160
Port Macquarie		Drunkenness and vagrancy	12	1	13	9	1	1	2	12	1	13			1	4	1	4			3	12	1	13					
		Other offences	18		18	13			5	18		18			2	14		1	1			18		18					
		For trial	7	1	8	6	1		1	7	1	8			1	3		3	1			7	1	8					
		Total	37	2	39	28	2	1	8	37	2	39			4	21	1	8	1	1	3	37	2	39					
Queanbeyan		Drunkenness and vagrancy	20		20	15			5	20		20				2	5		4		9	20		20					
		Other offences	27	2	29	24		2	1	2	27	2	29			1	7		9		5	2	5	27	2	29			
		For trial	7	2	9	6	2		1	7	2	9				1	3				2	1	7	2	9				
		Total	54	4	58	45	2	2	7	2	54	4	58			1	12		14		11	2	16	1	54	4	58		
Singleton		Drunkenness and vagrancy	3	2	5	3	1		1	3	2	5					1	1		2	1	3	2	5					
		Other offences	13	2	15	12	2		1	13	2	15				1	7			4	1	2	13	2	15				
		For trial	12	1	13	12			1	12	1	13			2	4	1	3			3	12	1	13					
		Total	28	5	33	27	3		1	28	5	33			2	1	11	2	4		6	2	5	28	5	33			

PRISONERS—*continued.*

into the several Gaols and Police Gaols, and other particulars—*continued.*

Birth-places.												Religions.																																		
Austral-ian Colonies.		Eng-land and Wales.		Ireland.		Scot-land		Other British Posses-sions.		China.		Other Coun-tries.		Total.		Church of Eng-land.		Presby-terians.		Wes-leyans		Inde-pend-ents.		Baptists.		Other Pro-testants.		Roman Catholics		Jews		Pa-gans.		Other Persuasions		No Reli-gion.		Religion unknown.		Total.						
M.	F.	M.	F.	M.	F.	M.	F.	M.	F.	M.	F.	M.	F.	M.	F.	M.	F.	M.	F.	M.	F.	M.	F.	M.	F.	M.	F.	M.	F.	M.	F.	M.	F.	M.	F.	M.	F.	M.	F.	M.	F.	Total.				
3	1	4	1	8	1					2	1			19	2	21	5	1																									19	2	21	
15	2	2		3		1				5	1			28	2	30	8	1	4																								28	2	30	
6		2		3						7			1	18	1	19	3																										18	1	19	
24	3	9	1	14		2				14		2	1	65	5	70	16	2	4																								65	5	70	
7		3	1	6										16	1	17	6	1		1																							16	1	17	
6	1	1		6										12	1	13	6	1		1																							12	1	13	
4			1	2				1						5	3	8	2	1																									5	3	8	
17	1	4	2	11	2			1						33	5	38	13	3		2																							33	5	38	
1		4		2	1									8		8	4		1	1																							8		8	
6														6		6	2																										6		6	
8		2		1										11		11	5																											11		11
15		6		3	1									25		25	11		1																								25		25	
		2		3	1									3	1	4	3																											3	1	4
7	2	9	2	4	3	2								22	7	29	13	5	1																									22	7	29
3		1												4		4	4																											4		4
10	2	12	2	7	4	2								34	8	42	20	5	1																									34	8	42
6	1	2		7				1						17	1	18	6	1	1																									17	1	18
5	1	2		3										11	1	12	3	1		2																								11	1	12
1		1												2		2	2																											2		2
12	2	5		10				1						30	2	32	11	2	1	2																								30	2	32
4		5		4	1									13	1	14	4	1	2		1																							13	1	14
32	4	6	2	6	3	6		3						51	9	60	25	2	3	1	3	1																						51	9	60
10		1		2										16		16	8		1																									16		16
46	4	11	2	12	4	5		3						80	10	90	37	3	6	1	4	1																						80	10	90
13	7	17	2	20	4	4	1							58	14	72	25	6	4	1	1	1																					58	14	72	
22	3	10		6	1	4								45	4	49	22	1	4	1																								45	4	49
23		8	1	4		2								33	1	34	18	1	3		1																							33	1	34
68	10	35	3	30	6	10	1							141	19	160	65	8	11	2	2	1																						141	19	160
5		2	1	3	1			1						12	1	13	3	1	2																									12	1	13
0		3		5										18		18	11																											18		18
4			1	1		1								7	1	8	3	1	1		1																							7	1	8
15		5	2	9		2		1						37	2	39	17	2	3		1																							37	2	39
4		4		10		2								20		20	8		2																									20		20
9		6		6	2	1								27	2	29	17		1																									27	2	29
3		1	2	2		1								7	2	9	4	2																										7	2	9
16		13	2	17	2	4								54	4	58	29	2	3																									54	4	58
	1	1		1	1	1								3	2	5	2																											3	2	5
3	1	3		4	1	1								13	2	15	7		1																									13	2	15
5	1	2		2										12	1	13	8		1																									12	1	13
8	3	6		7	2	2								28	5	33	17		2																									28	5	33

PRISONERS—continued.

into the several Gaols and Police Gaols, and other particulars—continued.

Birth-places.												Religions.																																		
Austra- lian Colonies.		Eng- land and Wales.		Ireland		Scot- land.		Other British Posses- sions.		China.		Other Coun- tries.		Total.			Church of Eng- land.		Presby- terians.		Wes- leyans.		Inde- pend- ents.		Baptists.		Other Pro- testants.		Roman Catholics.		Jews		Paga- ns.		Other Per- suasions		No Re- ligion.		Religion unknown.		Total.					
M.	F.	M.	F.	M.	F.	M.	F.	M.	F.	M.	F.	M.	F.	M.	F.	Total.	M.	F.	M.	F.	M.	F.	M.	F.	M.	F.	M.	F.	M.	F.	M.	F.	M.	F.	M.	F.	M.	F.	M.	F.	Total.					
0	3	4	12	1	1	1	1	1	1	1	1	1	1	23	5	28	8	3																								23	5	28		
10		2	7							2				21		21	10				1																					21		21		
3		2	1	1										7		7	3	1																								7		7		
10	3	3	20	1	1	1	1	1	2	1				51	6	56	21	3	1	1									26	2		2									51	6	56			
12		8												20		20	4												16													20		20		
20		22	2	6										47	2	49	20	2	3										16												47	2	49			
3			12	4										19		19	12		1										6												19		19			
36		30	2	17		4								86	2	88	46	2	4										37												86	2	88			
3		1	2	2	1									9		9	2		1										6													9		9		
3		2			1									6		6	3												3													6		6		
1														1		1													1													1		1		
7		3	2	3	1									16		16	6		1										9												16		16			
4	1	6	1	10		4				4				23	2	25	13	2	3										12												23	2	25			
23	1	16		10		6		2	1	2				60	1	61	24		12		1								22	1											60	1	61			
8			2			1								11		11	6		2										3													11		11		
35	2	22	1	22		10		3	1	0				66	3	69	43	2	17		1								37	1											66	3	69			
5		14		9	1	2		2						37	1	38	18		4				1						11	1												37	1	38		
6	2	3		1	1									11	2	13	2		8		1	1							3	1												11	2	13		
2		2												4		4	4																										4		4	
13	2	10		10	1	3		2						52	3	55	24		7		1	1			1				14	2												52	3	55		
12	8	4	1	13	2	2	1	2						35	8	43	7		4	1					1				22	7												35	8	43		
10	2	10	1	6		2								31	3	34	16	1												11	2	1											31	3	34	
16	3	11	1	10	1	3		2						45	6	50	17		4		2			1					21	6												45	6	50		
37	6	25	3	29	3	7	1	4						91	1	92	40	1	9	1	2				2				54	14	1											91	1	92		
21	3	17		12	2	2								55	5	60	26	2	1											27	3												55	5	60	
45	3	15	1	10	1	5		1						80	5	85	45	3	2		1									30	2												80	5	85	
8														8		8	3	2												1													8		8	
69	6	32	1	22	3	6		1						139	10	149	73	5	8		1								58	6												139	10	149		
11	1	14		9		8		3						47	1	48	19	1	6		3								17													47	1	48		
20	3	28		24	2	1		2						81	5	86	40	1	3		2									35	4												81	5	86	
5	1	3		3	1	1								16	2	18	10	1		1									6													16	2	18		
45	5	45		36	3	10		6						144	8	152	69	3	9	1	5									68	4												144	8	152	
943	90	633	36	570	65	177	13	40	1	31				134	3	2540	203	2748	1106	77	197	16	51	4	2				1069	108	3											2540	203	2748		
3444	351	2556	235	1917	940	641	91	112	13	76				804	91	9589	1913	11602	4144	692	759	87	192	34	18	2	25			137	2	4076	1110	67	8	77	1	44	2	18			9589	1913	11602	
4387	941	3189	321	2493	705	818	104	158	14	106				938	34	12120	2121	14230	5230	739	956	103	243	38	15	2	31			153	2	5145	1213	65	8	114	2	61	2	44	2	9	3	12120	2121	14230

QUARTER SESSIONS CASES—continued.

No. 38 (continued).—RETURN showing the Number of QUARTER SESSIONS CASES within the METROPOLITAN AND COAST DISTRICT, during the Year 1884—continued.

OFFENCES.	Sydney.				Campbelltown.				Maitland.				Muswellbrook.				Parramatta.				Singleton.				Windsor.				Total.									
	Committals.	Trials.	Convictions.	Acquittals.	Committals.	Trials.	Convictions.	Acquittals.	Committals.	Trials.	Convictions.	Acquittals.	Committals.	Trials.	Convictions.	Acquittals.	Committals.	Trials.	Convictions.	Acquittals.	Committals.	Trials.	Convictions.	Acquittals.	Committals.	Trials.	Convictions.	Acquittals.	Committals.	Trials.	Convictions.	Acquittals.						
FELONIES—continued.																																						
Manslaughter	1	1	...	1	1	1	...	1
Inflicting grievous bodily harm	6	5	4	1	8	7	5	2
Attempt to discharge loaded arms with intent to do grievous bodily harm	1	1	...	1	1	1	...	1	
Exposing a child under the age of 2 years	1	1	...	1	1	1	...	1		
Maliciously placing matter on a railway with intent to obstruct the engine thereon	1	1	...	1		
Total Number of Felonies	437	368	260	108	4	4	1	3	34	31	14	17	1	1	1	...	12	10	8	2	9	7	3	4	2	2	2	...	499	423	289	134		
MISDEMEANOURS.																																						
Assault	18	17	17	7	5	...	5	3	3	2	1	1	1	1	29	26	20	6			
Assault on constables	1	1	1	2	2	...	2	4	4	2	2		
Assault, indecent	16	12	5	7	1	1	...	1	3	2	2	21	16	8	8		
Attempting to commit felony	6	6	2	4	6	6	2	4		
Attempting to commit suicide	30	30	29	1	1	1	1	...	2	2	2	...	1	1	1	34	34	33	1		
Abduction	2	2	1	1	2	2	1	1		
Child desertion	2	1	...	1	2	1	...	1		
Concealing birth	1	1	1	1	1	1	...		
Wife desertion	1	1	...	1	1	1	1	1		
Conspiracy	4	2	2	4	2	2	...		
Common nuisance	4	2	2	4	2	2	...		
Forcible entry and detainer	7	7		
Illegally pawning	2	2	2	1	1	1	1	1	...	1	4	4	3	1			
Keeping a bawdy-house	2	1	1	2	2	2	4	3	3	...		
Applying a forged trade-mark	1	1	1	1	1	1	...		
Uttering counterfeit coin	6	6	3	3	6	6	3	3		
Libel	1	1		
Fraudulent insolvency	6	2	1	1	6	2	1	1		
Obstructing a constable in the execution of his duty	7	7	7	7	7	7	...		
Attempt to wound	4	2	1	1	4	2	1	1		
Breach of Insolvency Act... ..	1	1		
Disturbing a congregation	1	1	...	1	4	1	1	5	2	1	1		
Unlawfully and negligently endangering the safety of persons being conveyed in and upon a railway	1	1	...	1	1	1	...	1		
By wantonly and furiously driving a vehicle causing actual bodily harm	1	1	...	1	1	1	...	1		
Maliciously destroying vines in a vineyard	1	1	...	1	1	1	...	1		
Total Number of Misdemeanours	124	98	75	23	2	2	1	1	22	16	9	7	1	1	1	...	5	5	2	3	2	2	2	...	1	1	1	...	157	125	91	34		
Total Number of Cases	561	466	335	131	6	6	2	4	56	47	23	24	2	2	2	...	17	15	10	5	11	9	5	4	3	3	3	...	656	548	380	168		

QUARTER SESSIONS CASES—continued.

No. 38 (continued).—RETURN showing the Number of QUARTER SESSIONS CASES within the SOUTHERN DISTRICT, during the Year 1884.*

OFFENCES	Bega.				Braidwood.				Cooma.				Goulburn.				Queanbeyan.				Wollongong.				Yass.				Total.			
	Committals.	Trials.	Convictions.	Acquittals.	Committals.	Trials.	Convictions.	Acquittals.	Committals.	Trials.	Convictions.	Acquittals.	Committals.	Trials.	Convictions.	Acquittals.	Committals.	Trials.	Convictions.	Acquittals.	Committals.	Trials.	Convictions.	Acquittals.	Committals.	Trials.	Convictions.	Acquittals.	Committals.	Trials.	Convictions.	Acquittals.
FELONIES.																																
Larceny					1	1	1		1	1		1	4	4	4		1	1	1		4	2	2		3	3	2	1	14	12	10	2
Stealing from the person									1	1		1									2	2	2		1	1	1		4	4	3	1
Stealing in a dwelling-house													5	5	5	2					2	1	1						7	6	4	1
Receiving stolen property					1	1		1																	1	1	1		2	2	1	1
Obtaining property by false pretences									7	7	1	2	1	1	1	1													8	4	1	3
Forgery and uttering	3	3	3		1	1	1		8	8	7	1	4	4	3	1	1	1	1	1	1	1	1		1	1	1		10	10	16	3
Arson									1	1		1					1	1		1					1	1	1		2	3	1	2
Setting fire to natural grass then growing	1	1		1																	1	1		1					2	2	1	2
Housebreaking					1	1	1																						1	1	1	
Horse-stealing									2	2	1	1	7	7	3	4													10	10	4	6
Cattle-stealing									1	1		1																	1	1	1	1
Sheep-stealing									2	2	1	1													1	1	1		3	3	1	2
Wounding with intent to do grievous bodily harm									1	1		1																	1	1		1
Inflicting grievous bodily harm					2	2		2					3	3	2	1													5	5	2	3
Maliciously wounding cattle									1	1		1																	1	1	1	1
Perjury	1	1		1	1	1	1		1	1	1		3	3	2	1													6	6	4	2
Manslaughter									1	1		1																	1	1		1
Carnally knowing a girl under fourteen years of age																					1								1			
Maliciously wounding																					1	1	1						1	1	1	
Maliciously killing cattle									1	1		1																	1	1	1	
Abandoning a child under the age of two years													2	2		2													2	2		2
Breaking and entering a place of divine worship with intent to commit a felony					1	1		1																					1	1		1
Total Number of Felonies	5	5	3	2	8	8	4	4	28	24	11	13	29	29	17	12	3	3	1	2	11	7	6	1	10	10	7	3	94	86	49	37
MISDEMEANOURS.																																
Attempting to commit indecent assault																	1	1	1										1	1	1	
Attempting to commit suicide					1	1	1						1	1	1		1	1	1		2	2	2						5	5	5	
Abduction									2	2	1	1																	1	1	1	1
Concealing birth																													2	2	1	1
Uttering counterfeit coin													1	1	1														1	1	1	
Unlawfully disposing of mortgaged cattle													1	1	1														1	1	1	
Attempt to break prison													3	3	1	2													3	3	1	2
Attempt to wound																	1	1		1									1	1		1
Total Number of Misdemeanours					1	1	1		2	2	1	1	7	7	5	2	2	2	2		3	3	2	1					15	15	11	4
Total Number of Cases	5	5	3	2	9	9	5	4	30	26	12	14	36	36	22	14	5	5	3	2	14	10	8	2	10	10	7	3	109	101	60	41

No. 38 (continued).—RETURN showing the Number of QUARTER SESSIONS CASES within the SOUTH-WESTERN DISTRICT, during the Year 1884.

QUARTER SESSIONS CASES—continued.

OFFENCES.	Albury.				Deniliquin.				Grenfell.				Gundagai.				Hay.				Wagga Wagga.				Young.				Total.							
	Committals.	Trials.	Convictions.	Aquittals.	Committals.	Trials.	Convictions.	Aquittals.	Committals.	Trials.	Convictions.	Aquittals.	Committals.	Trials.	Convictions.	Aquittals.	Committals.	Trials.	Convictions.	Aquittals.	Committals.	Trials.	Convictions.	Aquittals.	Committals.	Trials.	Convictions.	Aquittals.	Committals.	Trials.	Convictions.	Aquittals.				
FELONIES.																																				
Robbery with violence	2	2	2	5	5	3	2	7	7	5	2
Larceny	5	4	1	3	4	3	1	2	4	4	1	3	5	5	3	3	3	3	3	...	22	20	9	11				
Stealing from the person	1	1	...	1	1	1	1	1	1	1	2	2	2	...
Stealing in a dwelling-house	1	1	1	...	1	1	1
Receiving stolen property	1	1	1	...	1	1	1	...	1	1	1
Embezzlement	1	1	1	...	1	2	2	1	1	2	2	1	1	1	1	1	1	5	5	4	3				
Obtaining property by false pretences	3	1	1	1	1	1	...	2	1	1	...	2	2	1	1	5	5	5	13	10	9	1				
Forgery and uttering	1	1	1	...	5	5	5	3	3	2	1	4	4	3	1	16	15	13	2				
Arson	2	1	3	3	3	2				
House-breaking	1	1	1	1	1	...	1	2	2	2	4	4	3	1				
Horse-stealing	10	6	5	1	1	1	1	2	1	...	1	6	6	6	2	21	16	12	4				
Sheep-stealing	2	1	1	8	5	4	1				
Wounding with intent to do grievous bodily harm	1	1	1	1	1	1	...				
Maliciously inflicting grievous bodily harm	1	1	1	1	1	1	...				
Maliciously killing cattle	3	1	1	3	1	1	...				
Assault, indecent, on a girl under 14 years of age	1	1	1	1	1	1	...				
Assault occasioning actual bodily harm	1	1	...	1	1	1	...	1				
Attempt to commit rape	1	1				
Killing sheep with intent to steal... ..	1	1	...	1	2	2	...	2	3	3	...	3				
Maliciously wounding	1	1	...	1	1	1	...	1				
Total Number of Felonies	24	15	9	6	16	16	10	6	4	3	3	...	11	8	4	4	20	18	11	7	36	34	24	10	7	6	5	1	118	100	66	34				
MISDEMEANOURS.																																				
Assault, indecent	1	1
Attempting to commit felony	1	1	...	1	1	1	1	2	1	...	1				
Attempting to commit suicide	1	1	1	...	1	1	1	...	3	3	3	...	1	1	1	6	6				
Concealing birth	1	1	1	1	1	1	...				
Escape out of custody of constable	1	1	1	1	1	1	...				
Keeping a bawdy-house	1	1	1	1	1	1	...				
Causing bodily harm by furious driving...	1	1	...	1	1	1	...	1				
Fraudulent insolvency	1	1	1	...	1	1	1	...				
Fraudulently branding cattle	1	1	1	1	1	1	...				
Total Number of Misdemeanours	2	1	1	3	3	2	1	2	2	1	1	3	3	3	...	2	2	2	...	3	2	2	...	15	13	11	2				
Total Number of Cases	26	16	10	6	16	16	10	6	7	6	5	1	13	10	5	5	23	21	14	7	38	36	26	10	10	8	7	1	133	113	77	36				

QUARTER SESSIONS CASES—continued.

No. 38 (continued).—RETURN showing the Number of QUARTER SESSIONS CASES within the WESTERN DISTRICT, during the Year 1884.

OFFENCES.	Bathurst.				Dubbo.				Forbes.				Mudgee.				Orange.				Wellington.				Totals.			
	Committals.	Trials.	Convictions.	Acquittals.	Committals.	Trials.	Convictions.	Acquittals.	Committals.	Trials.	Convictions.	Acquittals.	Committals.	Trials.	Convictions.	Acquittals.	Committals.	Trials.	Convictions.	Acquittals.	Committals.	Trials.	Convictions.	Acquittals.	Committals.	Trials.	Convictions.	Acquittals.
FELONIES.																												
Robbery																												
Larceny	3	3	2	1	6	6	4	2	4	2	2						7	7	3	4	8	5	3	2	28	23	14	9
Stealing from the person...					1	1	1		1	1							4	4	3	1					2	2	4	2
Stealing in a dwelling-house					1	1	1		1	1															2	2	1	1
Receiving stolen property...					2	2	2		2	2															2	2	2	
Embezzlement	3	3	2	1	5	5	2	2	1	1	1						1	1	1						10	10	7	3
Obtaining property by false pretences	1	1		1	6	6	6		4	4	3	1	3	3	3		3	2		2	2	1	1		19	17	13	4
Forgery and uttering	2	2	1	1	2	2	2						1	1	1		3	3	3						8	8	7	1
Arson																									1	1	1	
Horse-stealing	1	1	1						6	2	2						9	5	4	1					16	8	7	1
Sheep-stealing					2	2	1	1	2	1		1					1	1	1						5	4	2	2
Inflicting grievous bodily harm																									3	3	3	
Maliciously wounding cattle	1	1		1	1	1	1						3	3	3										2	2	1	1
Shooting with intent to do grievous bodily harm																	1								1			
Perjury																	1	1		1					1	1	1	1
Attempt to shoot, with intent to do grievous bodily harm					1	1		1																	1	1		1
Maliciously wounding					1	1		1																	1	1		1
Threatening to accuse of a crime with intent to extort money									1																1			
Total Number of Felonies	11	11	6	5	29	28	21	7	20	12	8	4	10	7	7		30	25	16	9	10	6	4	2	110	89	62	27
MISDEMEANOURS.																												
Assault					1	1	1										1				2	2	2		4	3	3	
Assault, indecent	2	2		2	1	1		1	2	1		1					1	1		1					6	5		5
Attempting to commit felony																					1	1			1	1		1
Attempting to commit suicide	2	2	2																						2	2	2	2
Escape	1	1		1																					1	1		1
Conspiracy									2	2		2													2	2		2
Keeping a bawdy house	2	2	2																						2	2	2	
Attempt to break and enter a dwelling with intent to commit a felony					3	3		3																	3	3		3
Illegally using cattle									1	1	1														1	1	1	
Endavouring to persuade a person to give false evidence																	1								1			
Total Number of Misdemeanours	7	7	4	3	5	5	1	4	5	4	1	3					3	1		1	3	3	2	1	23	20	8	12
Total Number of Cases	18	18	10	8	34	33	22	11	25	16	9	7	10	7	7		33	26	16	10	13	9	6	3	133	109	70	39

QUARTER SESSIONS CASES.

No. 38 (continued).—RETURN of QUARTER SESSIONS CASES—continued.

Summary.					Committals.	Trials.	Convictions.	Acquittals.
Districts.								
Metropolitan and Coast District	656	584	380	168
Southern District	109	101	60	41
Western District	133	109	70	39
South-western District	133	113	77	36
Northern District	132	117	70	47
North-western District	195	161	115	46
General Total	1,358	1,149	772	377

CONVICTIONS.

No. 39.—DECENNIAL RETURN of the Number of CONVICTIONS in the SUPREME and CIRCUIT COURTS and COURTS OF QUARTER SESSIONS.

Year.	Felonies.			Misdemeanours.			Total Number of Convictions.
	Supreme and Circuit Courts.	Courts of Quarter Sessions.	Total.	Supreme and Circuit Courts.	Courts of Quarter Sessions.	Total.	
1875	116	385	501	40	166	206	707
1876	163	439	602	58	150	208	810
1877	133	418	551	51	215	266	817
1878	188	465	653	88	245	333	986
1879	176	572	748	66	276	342	1,090
1880	142	674	816	58	278	336	1,152
1881	116	618	734	66	266	332	1,066
1882	127	587	714	44	307	351	1,065
1883	91	611	702	47	263	310	1,012
1884	105	598	703	50	174	224	927

EXECUTIONS.

No. 40.—RETURN of the Number of CRIMINALS EXECUTED during the Year, commencing 1st January and ending 31st December, 1884.

Where Executed.	Religion.	Age.	Offence.	Where Born.	Number.
Sydney	Roman Catholic ...	21	Murder	London (?) Sydney ...	1
Deniliquin	"	37	"	France... ..	1

No. 41.—DECENNIAL RETURN of the Number of CRIMINALS EXECUTED.

Year.	Number.	Year.	Number.
1875	2	1880	4
1876	4	1881	2
1877	2	1882	3
1878	1	1883	1
1879	1	1884	2

OFFENCES REPORTED TO THE POLICE.

No. 42.—RETURN showing the number of OFFENCES REPORTED TO THE POLICE during the Years 1876 to 1884 inclusive.

Year.	Total Number of Offences reported.	Offences against the Person.	Offences against Property.	Other Offences (excluding Drunkards).
1876	19,111	No. 3,863	No. 7,294	No. 7,954
1877	21,604	4,405	7,629	9,570
1878	24,649	4,407	8,740	11,502
1879	23,479	3,759	7,452	12,268
1880	26,127	3,864	8,046	14,217
1881	28,806	4,355	8,374	16,077
1882	29,125	4,157	9,018	15,950
1883	31,162	4,619	7,697	18,846
1884	35,548	4,995	9,229	21,324

APPREHENSIONS AND SUMMONSES.

No. 43.—RETURN showing the number of PERSONS (including cases heard *ex parte*) BROUGHT BEFORE THE MAGISTRATES' COURTS, by Arrest, Warrant, or Summons, not including Civil Cases, and how their cases were disposed of in the Magistrates' Courts, in the Colony of New South Wales, in the Year 1884.

Nature of Offences.	Total number of Persons brought before the Magistrates' Courts.	Number of Persons.			
		Discharged for want of prosecution, or for want of Evidence.	Whose cases were dismissed on the merits.	Summarily convicted.	Committed for Trial.
Offences against the Person... ..	10,059	2,522	1,333	5,801	403
Offences against Property	7,160	1,328	1,226	3,594	1,012
Other cases (Not including cases brought up for Lunacy.)	58,461	6,164	3,660	48,502	135
Total number of persons summoned or apprehended	75,680	10,014	6,219	57,897	1,550

SUMMARY CONVICTIONS.

No. 44.—RETURN showing the number of SUMMARY CONVICTIONS for various classes of Offences, and the kind of Punishments inflicted by the Benches of Magistrates in the Colony of New South Wales, in the Year 1884.

Punishments	Total Number of Offences.	Offences against the Person.	Offences against Property.	Other Offences.
Fine	35,017	3,672	1,326	30,019
Fine with Imprisonment	3	2	1
Imprisonment, in lieu of Fine or Surety	16,849	1,009	513	15,327
Peremptory Imprisonment	4,019	630	1,623	1,766
Whipping	7	5	2
Imprisonment with Whipping	12	5	7
Bound over with or without Sureties... ..	373	235	36	102
Other Punishments	1,617	243	96	1,278
Total	57,897	5,801	3,594	48,502

INDICTMENTS AND INFORMATIONS IN THE SUPERIOR COURTS.

No. 45.—RETURN of INDICTMENTS and INFORMATIONS in the SUPREME and CIRCUIT COURTS and COURTS OF QUARTER SESSIONS of the Colony, in the Year 1884.

How the cases tried in the Superior Courts ended.	Total.	Murder other than Wife and Child Murder.	Manslaughter.	Attempt at Murder.	The Returns below include the Indictments for Attempts and Conspiracies to commit the several offences.										
					Wife-murder.	Child-murder.	Concealment of Birth.	Abortion.	Rape.	Unnatural Crimes.	Other Offences against the Person.	Malicious Injuries to Property.	Robbery with violence.	Other Offences against Property.	Miscellaneous Offences.
Supreme and Circuit Courts—															
Judgment for the Crown	156	4	9	10	3	2	31	4	2	82	9
Judgment for the Prisoner... ..	105	11	10	2	...	1	5	5	15	10	5	36	5
Cases fell through for want of prosecution	24	...	1	2	...	2	5	4	...	5	5
Prisoner found insane
	285	15	20	14	...	3	13	7	46	18	7	123	19
Courts of Quarter Sessions—															
Judgment for the Crown	772	3	1	4	205	2	15	511	31
Judgment for the Prisoner... ..	377	...	2	1	2	1	90	4	12	252	13
Cases fell through for want of prosecution	206	...	1	1	...	35	1	...	155	13
Prisoner found insane	3	3	...
	1,358	...	3	4	4	5	330	7	27	921	57
SUMMARY:—															
Judgment for the Crown	928	4	9	10	...	3	4	6	236	6	17	593	40
Judgment for the Prisoner	482	11	12	2	...	1	1	...	7	6	105	14	17	288	18
Cases fell through for want of prosecution	230	...	2	2	...	2	6	...	35	5	...	160	18
Prisoner found insane	3	3	...
GENERAL TOTAL	1,643	15	23	14	...	3	4	...	17	12	376	25	34	1044	76

NOTE.—Where two or more prisoners have been committed for the same offence, they have been entered as separate cases.

OFFENCES, APPREHENSIONS, CONVICTIONS, &c.

No. 46.—RETURN showing the number of OFFENCES, APPREHENSIONS, CONVICTIONS, and ACQUITTALS, in the Years 1876 to 1884 inclusive.

	1876.	1877.	1878.	1879.	1880.	1881.	1882.	1883.	1884.
	Number.	Number.	Number.	Number.	Number.	Number.	Number.	Number.	Number.
The number of Offences reported to the Police	19,111	21,604	24,649	23,479	26,127	28,806	29,125	37,162	35,548
The number of persons apprehended by the Police or summoned before the Magistrates	45,105	47,739	53,325	53,870	57,784	66,600	65,936	72,231	75,680
The number of Summary Convictions... ..	1. For Offences against the Person... ..	3,931	4,567	5,014	4,885	5,151	5,239	5,350	6,257
	2. For Offences against Property	2,694	2,788	3,087	3,217	3,286	3,453	4,014	3,395
	3. For other Offences	23,779	25,648	29,823	30,726	33,768	42,438	40,762	45,811
The number of Convictions in the Superior Courts	1. For Offences against the Person... ..	184	228	188	210	204	188	239	289
	2. For Offences against Property	430	448	555	651	772	669	589	608
	3. For other Offences	208	153	216	229	172	225	288	161
The number of persons Acquitted	1. In the Inferior Courts... ..	5,575	5,431	5,178	5,688	5,223	5,569	5,514	5,840
	2. In the Superior Courts... ..	377	369	549	418	404	408	521	482

No. 47 (continued).—RETURN showing the number of PERSONS OF BOTH SEXES taken into CUSTODY and SUMMARILY DEALT WITH, &C.—continued.

OFFENCES.	Total Apprehensions.	Degree of Education.											Ages.												How disposed of.						Birth places.												
		Sex.		Neither read nor write.		Read only.		Read and write.		Superior Education.		Under 15 years.		15 to 20 years.		20 to 30 years.		30 to 40 years.		40 to 50 years.		50 to 60 years.		Over 60 years.		Discharged.		Summarily Convicted.		Committed for Trial.		New South Wales.	Other Australian Colonies.	England.	Ireland.	Scotland.	Other British Possessions.	France.	Germany.	China.	Other Foreign Countries.	Additional cases in which proceedings taken by Summons.	
		M.	F.	M.	F.	M.	F.	M.	F.	M.	F.	M.	F.	M.	F.	M.	F.	M.	F.	M.	F.	M.	F.	M.	F.	M.	F.	M.	F.	M.	F.												M.
Indecently exposing the person	678	654	24	67	3	20	1	563	20	4	3	19	2	124	5	146	10	172	4	127	64	3	33	3	621	21	127	30	211	180	58	21	3	10	2	27	161						
Being an idle and disorderly person	333	139	177	11	19	4	8	141	150	4	3	14	26	80	45	27	51	86	25	23	17	14	10	33	38	123	139	152	16	66	69	15	3	1	8	55							
Keeping a common brothel or disorderly house	11	2	9	1	2			1	7					4	1		1								1			1								11							
Breach of Sunday Observance laws	6	4	1	1				3	1					2			3								2											27							
Cruelty to animals	155	164	1	20	1	4		129		1	3	27	19	60	33		20	1						8	146	1										252							
Gambling	193	193		41	4			149			7	31		80	53		10							41	152									40	198								
Wife and child desertion	396	392	4	21	7			364						134	2	138	2	70						121	267	1	4									506							
Vagrancy, and persons taken charge of for protection	1732	1223	509	202	93	42	32	965	384	14		67	37	39	60	104	123	273	92	172	39	143	45	365	63	494	205	419	61	469	116	25	9	16	12	47							
Industrial Schools Act	243	190	53	34	19	6	2	150	32			175	45	14	6			1						78	22	112	31	211	16						35								
Deserting from lawful service	397	389	8	40				340				27	5	101	2	180		65	1	18				116	5	273	3	102	15	120	23	29	3	9	14	2							
Illegally pawning	4	3	1					3																1	1	1	1	1									231						
Other offences against Police Acts	443	419	24	49		15		351	24	4		23	1	60	3	140	9	73	4	80	5	31	1	12	1	95	7	312	10	12	1	186	33	76	72	25	3	6	10	31	7608		
	36536	30229	6307	2351	573	626	240	27126	5490	126	4	360	98	1185	409	3441	1492	3045	1746	6661	1414	3538	783	2093	365	3685	552	26516	5740	28		9	9480	1493	8035	1123	3106	478	214	452	116	1233	16250
OFFENCES NOT INCLUDED IN THE PRECEDING.																																											
Lunacy	988	763	175	65	25	11	2	683	148	4	3	10	11	178	39	240	52	193	46	91	18	39	7	396	74	366	101	1										2					
Disobeying summons	234	188	46	16	5	5	1	167	40		2	15	5	63	17	62	12	34	8	11	3	1	1	117	39	71	8	109	11	34	58	11	3					20					
Breach of Tramway By-laws	65	62	3					62	3			14	1	15	6	16		11	27	2	3	2	1	35	5	1												1543					
" Publicans Act	142	122	20		3	1	1	116	16					46	11	33	5	27	2	10				47	15	37	15											8					
" Merchant Shipping Act	63	62	1					60						36	20			5	1					15	1	47	1										8						
Perjury	8	7	1					5	1					4	3			1																			3						
Refusing to pay fare	15	16						13		1				4	3			4																				46					
Breach of Railway Act	61	67	4		2	2	1	52	1			1		2	14		2	12	1	4	1	1			4	47	2										58						
Disobeying lawful commands																																											
Absent without leave from ship	81	81		17				64				4		53	15			7			2			38		43											10						
Wilful disobedience on board ship	86	86		3				83				2		59	17			6			1			41		45												21					
Prisons	4	4		1				3						3										1																			
Abduction	7	7						7						5										3																			
Contempt of Court	4	4						4						2				2						1														1					
Fraudulent insolvency	10	10						3						2				2						2																			
Unwilling witnesses	5	5		3				3						6				1						3		2																	
Prize-fight	6	6		1				5						11																													
Riot	20	20		1				19				3		7																													
Conspiracy to defraud	12	12						12				4		1																													
Public Instruction	10	10						6						1																													
Hawking without a license	8	8		1				7						2																													
Desertions from Naval and Military authority	14	14		1				13						2																													
Lottery Act	3	3		1				2						2																													
Refusing to pay for liquor	7	7		1				6						2																													
Crown Lands Act	2	2						2						1																													
Enclosed Lands Act	4	4						4						1																													
Master and Servants Act	3	3						3						2																													
Transit Commissioners Act	1	1						1						1																													
	1813	1562	251	127	37	23	5	1407	269	5	5	69	18	637	68	453	71	320	68	128	25	60	9	694	121	828	130	40					423	93	620	450	124	34	11	43	19	96	3780
GENERAL TOTAL.	40199	33045	7254	3180	691	830	266	34738	6292	107	5	660	120	2143	641	11822	1809	10050	1967	7820	1575	4058	846	2377	396	6297	905	31170	6236	1469	110	13013	2187	10737	13049	3036	631	293	618	242	1728	21342	

APPREHENSIONS, &c.—continued.

No. 47 (continued).—RETURN showing the RELIGIONS of the persons apprehended by the New South Wales Police in the Year 1884.

Offences.	Church of England.	Presbyterians.	Wesleyans.	Independents.	Baptists.	Other Protestants.	Roman Catholics.	Jews.	Pagans.	Other Persuasions.	No Religion.	Religion unknown.	Total.
OFFENCES AGAINST THE PERSON.													
Murder.....	16	2	1	9	23
Attempt to murder	7	..	1	5	..	1	..	3	..	17
Manslaughter	19	2	29	1	1	..	62
Shooting at, stabbing or wounding, with intent to do bodily harm	71	11	5	5	81	1	9	8	4	..	193
Sodomy and bestiality, and assaults with intent to commit	6	1	6	1	14
Rape	7	1	5	13
Assault with intent to commit rape	11	2	1	14	1	1	30
Carnally abusing girls under the age of 10 years	2	2
Attempt at	2	1	..	3
Carnally abusing girls between the ages of 10 and 12 years	3	3
Indecent assault	27	3	1	18	1	1	1	3	..	55
Assault with intent to ravish and abuse	2	5	1	2	..	10
Bigamy	4	1	3	8
Concealing the birth of infants	3	3
Assaults—aggravated	38	10	1	5	41	1	4	2	2	1	103
Assaults—common	390	70	8	1	2	20	470	6	14	6	28	1	1,016
Assaulting, resisting, or obstructing Police	409	85	13	..	3	23	506	3	4	9	28	1	1,076
Attempt to commit suicide	45	6	2	..	1	..	28	82
	1,046	182	31	1	7	56	1,223	15	33	22	72	4	2,707
OFFENCES AGAINST PROPERTY WITH VIOLENCE.													
Robbery by persons armed	4	8	12
Assault and robbery, and garrotting	38	8	46	..	1	..	1	..	94
Assault with intent to commit robbery	6	2	12	..	1	21
Burglary, and attempts	6	4	10
Breaking into a dwelling, and attempts with intent to steal	35	4	2	1	49	1	..	98
Breaking into a shop, warehouse, store, office, and attempts at, with intent to steal	10	3	1	16	30
	100	17	2	2	135	..	2	..	2	..	260
OFFENCES AGAINST PROPERTY WITHOUT VIOLENCE.													
Cattle-stealing	19	4	17	..	1	..	2	..	48
Horse-stealing	93	5	5	1	96	1	6	2	1	2	212
Sheep-stealing	15	24	59
Feloniously killing or wounding cattle or horses	2	2	1	..	3	..	2	10
Having possession of stolen animal, or any part thereof	10	1	1	4	16
Illegally using cattle or horses	26	2	5	19	..	1	..	1	..	54
Larceny—simple	757	115	39	2	3	18	771	13	21	4	24	5	1,772
Larceny from a shop, dwelling, or other building	291	42	15	..	6	8	272	2	4	6	9	..	653
Larceny from the person	109	20	4	4	137	1	1	2	4	..	282
Larceny by bailee or servant	62	6	1	3	23	3	1	1	1	..	96
Embezzlement	66	8	6	1	..	5	24	3	..	1	..	1	115
Fraud by agents, &c.	6	5	11
Obtaining goods or money by false pretences	202	22	15	1	..	11	77	6	7	3	5	..	310
Illegal disposal of and possession of goods	100	10	4	2	100	..	2	..	7	..	234
Having housebreaking implements in possession	1	..	1	1	1	4
Being unlawfully on premises	78	22	3	1	..	1	98	..	1	1	4	..	207
Being in a public place with intent to steal	16	1	24	2	..	43
Accessory to felony	5	4	9
Arson, or attempts to commit, or setting fire to crops	19	4	1	2	17	43
Careless use of fire	8	3	1	2	5	1	20
Wilful or malicious damage to property	181	40	8	10	244	2	1	3	11	2	605
Receiving stolen property	14	1	4	19
Breach of Customs laws	1	4	..	16	21
	2,073	317	109	5	9	68	1,971	37	61	22	71	11	4,757
FORGERY AND OFFENCES AGAINST THE CURRENCY.													
Forgery or uttering forged instruments	57	2	4	1	44	4	..	1	2	..	115
Coining, uttering, having, or putting off counterfeit coin	4	1	5	1	..	11
	61	3	4	1	49	4	..	1	3	..	126
OFFENCES AGAINST GOOD ORDER.													
Furious or negligent driving or riding	23	3	2	23	1	2	64
Drunkenness	7,060	1,933	257	17	42	460	8,706	31	33	48	417	12	10,040
Drunkenness, habitual	30	9	1	1	65	1	1	108
Drunkenness, with disorderly conduct	1,368	442	63	5	7	105	2,634	8	12	15	119	12	5,290
Riotous or indecent behaviour	496	109	23	..	6	19	848	5	5	11	30	1	1,753
Using obscene, threatening, or abusive language	2,125	455	81	5	10	57	2,701	13	15	29	94	16	5,631
Indecently exposing the person	201	63	15	1	3	9	279	2	1	3	11	..	679
Being an idle and disorderly person	114	13	6	..	1	5	175	3	2	2	12	..	333
Keeping a common brothel or disorderly house	5	6	11
Breach of Sunday Observance laws	1	3	1	..	5
Cruelty to animals	63	19	7	65	..	2	..	4	..	155
Gambling	74	2	1	72	5	32	..	7	..	193
Wife and child desertion	204	81	18	3	181	1	7	1	306
Vagrancy, and persons taken charge of for protection	700	131	36	5	4	15	796	1	9	6	22	7	1,732
Industrial Schools Act	119	9	12	3	97	2	1	..	243
Deserting from lawful service	185	33	7	3	6	40	105	..	6	4	8	..	307
Illegally pawning	2	2	4
Other offences against Police Acts	177	35	8	7	184	6	13	5	8	..	443
	13,747	3,312	537	37	70	723	16,970	79	132	123	741	60	30,536

APPREHENSIONS, &c.—*continued.*

No. 47 (*continued*)—RETURNS showing the RELIGIONS of the persons apprehended by the New South Wales Police in the Year 1884.

Offences.	Church of England.	Presbyterians.	Wesleyans.	Independents.	Baptists.	Other Protestants.	Roman Catholics.	Jews.	Pagans.	Other Persuasions.	No Religion.	Religion unknown.	Total.
OFFENCES NOT INCLUDED IN THE PRECEDING													
Lunacy	400	62	24	4	6	17	380	4	11	4	23	3	938
Disobeying a summons	74	9	3			5	137		2	1	3		234
Breach of Tramway By-laws	23	7	1			1	30	1	1		1		65
Publicans Act	80	15	1				63	1			13		142
Merchant Shipping Act	21	9	1			1	26	2					63
Perjury	2	1			1		3					1	8
Refusing to pay fare	2	2	1				8						15
Breach of Railway Act	20	7	1		1		22			1			61
Prisons Act	2						1				1		4
Abduction	2	1	3				3						7
Absent without leave from ship	27	7	1			6	24		11	3	2		81
Willful disobedience on board ship	10	6	1			17	21				1		56
Contempt of Court	3						1						4
Insolvency Act	1	1					7	1					10
Unwilling witnesses	2										3		5
Prize fighting	3	1					2						6
Riot Act	8						12						20
Conspiracy to defraud	3						9						12
Public Instruction Act	6						4						10
Hawking without a license	2		1				3	2					8
Deserting Naval and Military Authority	10	1					3						14
Lottery Act	2						1						3
Refusing to pay for liquor	2						7						7
Crown Lands Act	2						2						2
Enclosed Lands Act	2						2						4
Master and Servants Act	1	1					1						3
Transit Commissioners' By-laws	1						1						1
	730	130	36	4	8	47	771	11	25	9	36	6	1,813
GENERAL TOTAL	17,757	3,971	719	47	103	807	21,130	146	256	177	325	71	46,190

PART III.

TRADE AND COMMERCE.

CONTENTS.

Number of Return.		Page.
48	Total Value in Sterling of the Imports and Exports of the Colony, from and to each Country and Port	76, 77
49	General Imports—Quantities and Values	78
50	General Exports—Quantities and Values	113
51	*Decennial Return of the Quantities and Values of Articles Imported	152
52	*Decennial Return of the Quantities and Values of Articles Exported	161
53	Decennial Return of the Total Value of Imports into the Colony, distinguishing the Countries from whence Imported	176
54	Decennial Return of the Total Value of Exports from the Colony, distinguishing the Countries to which Exported	177
55	Decennial Return of the Total Value of Articles Exported, the produce or manufacture of the Colony, &c.	178
56	Decennial Return of Live Stock Imported into the Colony, Seaward and Overland—Number and Value	178
57	Decennial Return of Live Stock Exported, Seaward and Overland—the Produce of the Colony—Number and Value	179
58	Decennial Return of the Quantity and Value of Wool Exported, Seaward and Overland—the Produce of the Colony	179
59	Decennial Return of the Quantity and Value of Tallow Exported, Seaward and Overland—the Produce of the Colony	179
	Shipping—	
60	Vessels Inwards, distinguishing Steam from Sailing Vessels, and the Countries from whence arrived	180
61	" Nationality of	183
62	" Ports at which entered	183
63	" Decennial Return	183
64	Vessels Outwards, distinguishing Steam from Sailing Vessels, and the Countries to which departed	184
65	" Nationality of	187
66	" Ports from which departed	187
67	" Decennial Return	188
68	Vessels Built and Registered—Description, with Number and Tonnage	188
69	" Decennial Return	188
70	Return of Stocks in Bonded Warehouses at the end of the year... .. .	189
71	Revenue collected by the Customs during the years 1877 to 1884, inclusive	190, 191

* Exclusive of the Overland Trade from 1873 to 1876 inclusive.

IMPORTS AND EXPORTS.

No. 48.—RETURN showing the Total Value in Sterling of the IMPORTS and EXPORTS of the Colony of New South Wales, from and to each Country and Port, in the Year 1884.

Countries and Ports.	Total Imports therefrom.	Exports thereto			Excess of Imports.	Excess of Exports.
		Produce and Manufactures of the Colony	British, Foreign, and other Colonial Produce and Manufacture.	Total.		
	£	£	£	£	£	£
United Kingdom	11,423,047	6,636,103	1,027,777	7,683,880	3,739,167
BRITISH COLONIES.						
Victoria	Seaward ...	1,732,908	778,699	273,409	1,052,108	680,800
	Overland ...	1,331,908	3,051,488	66,901	3,118,389
		3,064,816	3,830,187	340,310	4,170,497
Queensland	Seaward ...	2,489,498	568,887	1,393,258	1,962,145	527,353
	Overland ...	159,749	67,616	31,540	99,156	60,593
		2,649,247	636,503	1,424,798	2,061,301	587,946
South Australia	Seaward ...	641,209	128,131	86,794	214,925	426,284
	Overland ...	360,965	1,251,855	35,586	1,287,441
		1,002,174	1,379,986	122,380	1,502,366	500,192
New Zealand	Seaward ...	881,530	364,227	142,487	566,714	374,816
Tasmania	575,501	54,418	63,454	117,872	457,629
Western Australia	14,126	9,663	23,789
Hong Kong	456,313	231,831	27,376	259,207	197,106
Mauritius	114,696	25,630	1,269	26,899	87,797
Aden	101	101
Ceylon	8,815	2,703	53	2,756	6,059
Singapore	72,404	27,672	265	27,937	44,467
Point de Galle	3,084	3,084
Fiji	175,016	44,412	166,611	211,023
British Columbia	52,991	52,991
Cape Town	403	403
Bassein (British Burmah)	777	777
Rangoon	6,896	6,896
India—Madras	6,505	35	6,540
Calcutta	93,724	35,597	129,321
Bombay	128,185	152,497	75	152,572
Nagapatam	3,786	3,786
Tuticorin	1,733	1,733
Total	Seaward ...	7,332,654	2,506,654	2,200,346	4,707,000	2,625,654
	Overland ..	1,852,622	4,370,959	134,027	4,504,986
Total British Colonies	9,185,276	6,877,613	2,334,373	9,211,986	26,710

IMPORTS AND EXPORTS—*continued.*

No. 48 (*continued*).—RETURN of the IMPORTS and EXPORTS from and to each Country and Port—*continued.*

Countries and Ports.	Total Imports therefrom.	Exports thereto.			Excess of Imports.	Excess of Exports.
		Produce and Manufactures of the Colony.	British, Foreign, and other Colonial Produce and Manufacture.	Total.		
FOREIGN STATES (Seaward).						
France	£ 218,755	£ 156,213	£ 27,677	£ 183,890	£ 34,865
Italy { Genoa	£ 2,406	£ 2,220	35	£ 2,644	£ 238
{ Venice			205			
{ Brindisi			
Belgium { Antwerp	£ 74,904	£ 326,223	185	£ 326,488	£ 251,584
{ Brussels			80			
Germany—Hamburg	£ 337,881	£ 42,126	£ 1,853	£ 43,979	£ 293,902
United States { San Francisco	£ 954,665	£ 259,466	25,592	£ 366,732	£ 587,933
{ Portland			3,411			
{ Boston			44,565			
{ Astoria			814			
{ Wilmington			21,863			
{ Eureka	654					
Zurich	£ 250	£ 250	£ 250
Petropaulowski	£ 120	£ 120	£ 120
Greece	£ 46	£ 46	£ 46
San Diego	£ 479	£ 479	£ 479
Padang	£ 5,401	£ 5,401	£ 5,401
Trieste	£ 100	£ 100	£ 100
China	£ 357,208	£ 21,601	£ 140	£ 21,741	£ 335,467
Java	£ 63,358	£ 35,324	£ 1	£ 35,325	£ 28,033
New Caledonia	£ 107,509	£ 51,782	£ 158,770	£ 210,552	£ 103,043
South Sea Islands	£ 41,537	£ 17,863	£ 62,748	£ 80,611	£ 39,074
Honolulu	£ 478	£ 6,809	£ 4,261	£ 11,070	£ 10,592
Japan	£ 9,742	£ 1,061	£ 200	£ 1,261	£ 8,481
Chili	£ 26,948	£ 232	£ 27,180	£ 27,180
Manilla	£ 2,462	£ 23,035	£ 327	£ 23,362	£ 20,900
Mexico	£ 1,660	£ 1,660	£ 1,660
Bankok	£ 932	£ 932	£ 932
Saigon (Cochin China)	£ 70	£ 70	£ 70
Panama	£ 1,737	£ 1,737	£ 1,737
Peru	£ 5,829	£ 5,829	£ 5,829
Guam	£ 537	£ 537	£ 537
Penang	£ 2,200	£ 2,416	£ 373	£ 2,789	£ 589
Reunion	£ 261	£ 261	£ 261
New Guinea	£ 395	£ 199	£ 594	£ 594
Norway	£ 43,208	£ 43,208
Turkey	£ 400	£ 400
Egypt	£ 1,949	£ 1,949
Total Foreign States	£ 2,218,662	£ 1,062,020	£ 293,620	£ 1,355,640	£ 863,022
Total { Seaward	£ 20,974,363	£ 10,224,777	£ 3,521,743	£ 13,746,520	£ 7,227,843
{ Overland	£ 1,852,622	£ 4,370,959	£ 134,027	£ 4,504,986	£ 2,652,364
GENERAL TOTAL	£ 22,826,985	£ 14,595,736	£ 3,655,770	£ 18,251,506	£ 4,575,479

IMPORTS.

No. 49.—GENERAL IMPORTS into the Colony of New South Wales during the Year 1884, as supplied by the Customs Department.

Articles.	Countries whence Imported.	Importations.		Entered for Home Consumption.	Duty.	
		Quantities.	Value.		Gross Amount received.	Rate, and when imposed.
			£		£ s. d.	34 Vic. No. 21.
Acids	Great Britain	2,071 cases	15,919			
	Victoria	612 "	1,470			
	South Australia	149 "	467			
	Queensland	1 "	11			
	New Caledonia	1 "	4			
	Germany	16 "	123			
		2,850 cases	17,994	Free.
Aerated Waters and other Summer Beverages.	Great Britain	10,749 pkgs.	10,924			
	Victoria	5,816 "	6,782			
	South Australia	821 "	958			
	Queensland	74 "	124			
	New Zealand	25 "	11			
	Hong Kong	2 "	5			
	United States	852 "	905			
	France	94 "	260			
Germany	119 "	133				
		18,552 pkgs.	20,102	Free.
Agricultural Imple-ments.	Great Britain	3,497 pkgs.	35,184			
	Victoria	3,021 "	30,639			
	South Australia	266 "	2,242			
	Queensland	7 "	31			
	Tasmania	7 "	66			
	New Zealand	256 "	1,194			
	New Caledonia	1 "	8			
	United States	2,498 "	15,696			
Germany	77 "	1,374				
		9,630 pkgs.	86,434	Free.
Anchors	Great Britain	913 No.	1,750			
	Victoria	36 "	145			
		949 No.	1,895	Free.
Apparel, Wearing...	Great Britain	16,183 pkgs.	644,090			
	Victoria	11,821 "	163,045			
	South Australia	566 "	9,442			
	Queensland	433 "	3,269			
	Tasmania	56 "	378			
	New Zealand	331 "	2,158			
	Fiji	15 "	154			
	Hong Kong	70 "	1,516			
	India	4 "	42			
	United States	48 "	1,020			
	New Caledonia	22 "	283			
	South Sea Islands	4 "	86			
	China... ..	15 "	506			
	Honolulu	1 "	30			
	Manilla	1 "	45			
	France	244 "	7,700			
Belgium	4 "	310				
Germany	194 "	3,917				
		30,012 pkgs.	838,591	Free.
Arms, &c. Guns	Great Britain	673 cases	24,532			
	Victoria	193 "	2,130			
	South Australia	28 "	269			
	Queensland	94 "	1,024			
	Tasmania	1 "	20			
	New Zealand	5 "	80			
	Fiji	2 "	50			
	United States	46 "	1,368			
	South Sea Islands	1 "	2			
	New Caledonia	7 "	94			
	France	2 "	74			
	Belgium	95 "	1,320			
	Germany	173 "	1,964			
			1,320 cases	32,927

IMPORTS—continued.

Articles.	Countries whence Imported.	Importations.		Entered for Home Consumption.	Duty.		
		Quantities.	Value.		Gross Amount received.	Rate, and when imposed.	
			£		£ s. d.	34 Vic. No. 21.	
Arms and Ammunition—contd.	Gun-caps ...	Great Britain ...	149 cases	3,858			
		Victoria ...	11 "	52			
	South Australia ...	51 "	153				
	United States ...	7 "	200				
	New Caledonia ...	1 "	3				
	Belgium ...	1 "	41				
	Germany ...	105 "	1,406				
			325 cases	5,713	Free.
	Cartridges ...	Great Britain ...	1,072 cases	9,225			
		Victoria ...	53 "	188			
South Australia ...		64 "	276				
Queensland ...		1 "	25				
United States ...		16 "	84				
New Caledonia ...		1 "	2				
Germany ...	57 "	436					
		1,264 cases	10,236	Free.	
Shot...	Great Britain ...	7,509 cwt.	7,189				
	Victoria ...	394 "	711				
	South Australia ...	121 "	206				
	Queensland ...	23 "	43				
France ...	370 "	491					
		8,417 cwt.	8,640	8,512 cwt.	2,128 0 0	5s. per cwt. 17 Mar., 1871.	
Swords...	Great Britain ...	4 cases	48	Free.	
Arrowroot...	Great Britain ...	36 cwt.	80				
	Victoria ...	152 "	349				
	South Australia ...	5 "	21				
	Queensland ...	1,939 "	4,070				
	New Zealand ...	60 "	50				
	Fiji ...	29 "	83				
	Hong Kong ...	48 "	90				
	India ...	10 "	25				
	China ...	11 "	14				
	South Sea Islands ...	59 "	280				
		2,349 cwt.	5,062	Free.	
Bags and Sacks ...	Great Britain ...	5,077 doz.	2,063				
	Victoria ...	21,284 "	7,513				
	South Australia ...	2,405 "	683				
	Tasmania ...	50 "	16				
	India ...	32,038 "	9,362				
		60,854 doz.	19,637	71,000 doz.	3,550 0 0	1s. per doz. 17 Mar., 1871.	
Bags, Gunny ...	Great Britain ...	18,507 doz.	1,962				
	Victoria ...	10,739 "	2,773				
	South Australia ...	4,020 "	1,309				
	Queensland ...	1,125 "	137				
	India ...	11,545 "	2,462				
	New Caledonia ...	100 "	29				
		46,036 doz.	8,672	12,080 doz.	302 0 0	6d. per dozen. 17 Mar., 1871.	
Bark ...	Victoria ...	443 tons	4,466				
	South Australia ...	250 "	2,950				
	Tasmania ...	4,362 "	35,410				
		5,055 tons	42,826	Free.	
Baskets and Basket-ware ...	Great Britain ...	269 pkgs.	2,985				
	Victoria ...	637 "	795				
	South Australia ...	45 "	77				
	Queensland ...	210 "	55				
	Tasmania ...	2,408 "	1,239				
	New Zealand ...	1 "	12				
	Hong Kong ...	3,729 "	1,663				
	Singapore ...	11,704 "	1,353				
	United States ...	13 "	50				
	China ...	21 "	20				
Java ...	20 "	8					
Germany ...	67 "	336					
		19,124 pkgs.	8,593	Free.	

IMPORTS—continued.

Articles	Countries whence imported.	Importations		Entered for Home Consumption.	Duty.		
		Quantities.	Value		Gross Amount received.	Rate, and when imposed.	
Bêche de mer	Victoria ...	1 ton	40	£ s. d.	34 Vic. No. 21.	
	New Zealand ...	1 "	10				
	Fiji ...	4 tons	274				
	South Sea Islands ...	16 "	1,222				
	New Caledonia ...	6 "	438				
		27½ tons	1,984			Free.	
Beer in Bottle	Great Britain ...	899,809 gallons	205,199	1,031,333 gallons	38,675 0 0	9d. per gallon. 9 Mar., 1871.	
	Victoria ...	64,195 "	15,421				
	South Australia ...	33,354 "	9,097				
	Queensland ...	11,029 "	2,486				
	Tasmania ...	258 "	43				
	New Zealand ...	8 "	3				
	United States ...	43,055 "	10,689				
	New Caledonia ...	8 "	2				
	Belgium ...	1,380 "	364				
	Germany ...	86,829 "	19,393				
		1,139,925 gallons	262,697				
Beer in Wood	Great Britain ...	464,782 gallons	49,514	581,360 "	14,534 0 0	6d. per gallon. 9 Mar., 1871.	
	Victoria ...	52,391 "	5,042				
	South Australia ...	49,085 "	4,734				
	Queensland ...	1,178 "	137				
	Tasmania ...	5,008 "	537				
	New Zealand ...	2,186 "	252				
	United States ...	16 "	4				
Germany ...	280 "	48					
		574,926 gallons	60,268				
Biscuits	Great Britain ...	43,754 lb.	917	424,800 lb.	1,770 0 0	1d. per lb. 17 Mar., 1871.	
	Victoria ...	365,249 "	9,907				
	South Australia ...	23,028 "	668				
	Queensland ...	1,286 "	39				
	New Zealand ...	542 "	25				
	Fiji ...	500 "	3				
	Hong Kong ...	712 "	19				
	United States ...	151 "	7				
	New Caledonia ...	135 "	6				
	Germany ...	40 "	1				
		435,397 lb.	11,592				
Blacking	Great Britain ...	2,803 pkgs.	7,705	Free.	
	Victoria ...	581 "	915				
	South Australia ...	32 "	52				
	Queensland ...	6 "	50				
	United States ...	2,675 "	4,333				
	New Caledonia ...	4 "	35				
	France ...	4 "	30				
	Belgium ...	38 "	221				
Germany ...	9 "	17					
		6,152 pkgs.	13,358				
Blue	Great Britain ...	290,433 lb.	7,664	323,040 lb.	1,346 0 0	1d. per lb. 17 Mar., 1871.	
	Victoria ...	46,261 "	1,266				
	South Australia ...	11,711 "	366				
	Queensland ...	338 "	14				
	New Caledonia ...	1,008 "	40				
	France ...	60 "	4				
Germany ...	2,128 "	60					
		351,939 lb.	9,414				
Boats	Great Britain ...	9 No.	1,086	Free.	
	Victoria ...	31 "	752				
	New Zealand ...	1 "	120				
	United States ...	1 "	20				
	Germany ...	2 "	50				
		44 No.	2,028				
Bricks	Building	Queensland ...	18,200 No.	91	Free.	
	Fire	Great Britain ...	663,298 No.	3,476	Free.
		Victoria ...	6,300 "	30			
		South Australia ...	2,790 "	64			
		Queensland ...	15,000 "	105			
		687,388 No.	3,675				

IMPORTS—continued.

Articles.	Countries whence imported.	Importations.		Entered for Home Consumption.	Duty.	
		Quantities.	Value.		Gross Amount received.	Rate, and when imposed.
Brushware	Great Britain	1,417 pkgs.	£ 28,331	£ s. d.	34 Vic. No. 21.
	Victoria	720 "	2,314			
	South Australia	250 "	696			
	Queensland	16 "	138			
	New Zealand	21 "	41			
	Fiji	68 "	56			
	Hong Kong	38 "	226			
	China	9 "	21			
	United States	1,209 "	11,930			
	New Caledonia	2 "	6			
	France	9 "	320			
Germany	7 "	492				
South Sea Islands	1 "	6				
		3,767 pkgs.	44,580			Free.
Butter	Great Britain	650 cwt.	4,603	Free.
	Victoria	10,129 "	58,314			
	South Australia	1,127 "	6,332			
	Queensland	196 "	970			
	Tasmania	293 "	2,141			
	New Zealand	12,474 "	74,409			
	Fiji	28 "	180			
	United States	11 "	67			
	Honolulu	4 "	15			
	New Caledonia	10 "	69			
	France	3 "	21			
Germany	3 "	27				
		24,928 cwt.	147,148			Free.
Candles	Great Britain	3,152,936 lb.	104,014	5,010,240 lb.	20,876 0 0	rd. per lb. 17 Mar., 1871.
	Victoria	351,548 "	12,251			
	South Australia	170,249 "	5,721			
	Queensland	27,839 "	1,075			
	Hong Kong	1,295 "	79			
	China	203 "	19			
	France	154,843 "	4,835			
	Belgium	664,470 "	23,625			
	Germany	555,599 "	18,246			
			5,078,982 lb.			
Carriages	Great Britain	38 No.	4,960	Free.
	Victoria	78 "	3,140			
	South Australia	16 "	499			
	Queensland	5 "	245			
	Tasmania	2 "	55			
	New Zealand	3 "	50			
	United States	563 "	20,990			
	New Caledonia	1 "	40			
	Belgium	7 "	112			
	Germany	1 "	500			
		714 No.	30,591			
Carriage-makers' Materials.	Great Britain	387 pkgs.	4,404	Free.
	Victoria	683 "	1,284			
	South Australia	20 "	35			
	Queensland	25 "	74			
	United States	2,118 "	11,265			
		3,233 pkgs.	17,062			
Carts and Waggons	Great Britain	63 No.	726	Free.
	Victoria	78 "	2,146			
	South Australia	4 "	91			
	Queensland	2 "	40			
	Tasmania	2 "	40			
	New Zealand	7 "	195			
United States	109 "	4,160				
		265 No.	7,398			

IMPORTS—continued.

Articles.	Countries whence Imported.	Importations.		Entered for Home Consumption.	Duty.	
		Quantities.	Value.		Gross Amount received.	Rate, and when imposed.
Cement ...	Great Britain ...	205,779 barrels	163,865	258,500 barrels	£ s. d.	34 Vic. No. 21.
	Victoria ...	3,911 "	3,445			
	South Australia ...	775 "	759			
	Queensland ...	547 "	1,507			
	New Zealand ...	676 "	625			
	Hong Kong ...	350 "	200			
	Norway ...	2,000 "	1,890			
	Belgium ...	56 "	42			
Germany ...	53,258 "	44,020				
		267,352 barrels	216,353		25,850 0 0	2s. per barrel. 17 Mar., 1871.
Chain Cables ...	Great Britain ...	192 tons	3,073	Free.
	Victoria ...	15 "	277			
	Hong Kong ...	9 "	204			
	South Sea Islands ...	8 "	178			
		224 tons	3,732			
Cheese ...	Great Britain ...	42,446 lb.	1,955	697,080 lb.	5,809 0 0	2d. per lb. 17 Mar., 1871.
	Victoria ...	148,660 "	4,813			
	South Australia ...	36,309 "	1,508			
	Queensland ...	1,028 "	27			
	Tasmania ...	45 "	2			
	New Zealand ...	472,322 "	13,308			
	United States ...	9,136 "	250			
	New Caledonia ...	648 "	56			
	France ...	3,515 "	266			
	Belgium ...	8,351 "	375			
	Germany ...	2,717 "	128			
		725,177 lb.	22,688			
Chicory ...	Great Britain ...	277,007 lb.	3,031	347,680 lb.	6,015 0 0	3d. per lb. 9 March, 1871.
	Victoria ...	36,326 "	717			
	South Australia ...	34,722 "	461			
	France ...	4,400 "	50			
	Germany ...	7,168 "	100			
		359,623 lb.	4,359			
Chinese Goods ...	Victoria ...	185 pkgs.	385	Free.
	South Australia ...	1 "	16			
		186 pkgs.	401			
Chocolate and Cocoa	Great Britain ...	403,995 lb.	26,053	472,640 lb.	5,908 0 0	3d. per lb. 17 Mar., 1871.
	Victoria ...	24,459 "	1,644			
	South Australia ...	8,484 "	582			
	Queensland ...	938 "	62			
	France ...	8,151 "	777			
	Germany ...	1,008 "	53			
		447,035 lb.	29,171			
Chromite Ore ...	New Caledonia ...	1,138 tons	2,715	Free.
Cobalt Ore ...	New Caledonia ...	58 tons	330	Free.
Cobalt Metal ...	New Caledonia ...	27 tons	1,470	Free.
Cocoa-nuts ...	Victoria ...	2,400 No.	10	Free.
	Queensland ...	999 "	6			
	New Zealand ...	8,200 "	50			
	Fiji ...	601,300 "	2,682			
	South Sea Islands ...	5,600 "	25			
	New Caledonia ...	4,300 "	48			
		622,799 No.	2,821			

IMPORTS—continued.

Articles.	Countries whence Imported.	Importations.		Entered for Home Consumption.	Duty.	
		Quantities.	Value.		Gross Amount received.	Rate, and when imposed.
			£		£ s. d.	34 Vic. No. 21.
		Tons cwt. qrs. lbs.				
Coffee	Great Britain	65 16 3 26	5,495	724,800 lbs.	9,060 0 0	3d. per lb. 9 Mar., 1871.
	Victoria	48 6 2 8	5,276			
	South Australia	16 15 3 0	2,087			
	Queensland	31 2 1 6	3,262			
	Fiji	5 16 1 5	575			
	India	2 0 2 4	310			
	Ceylon	91 10 1 18	8,334			
	Hong Kong	0 3 2 8	5			
	Aden	1 0 0 20	101			
	United States	109 16 0 7	7,658			
	South Sea Islands	0 17 3 12	80			
	Singapore	9 16 0 21	785			
	New Caledonia	3 2 3 8	186			
	Manilla	10 0 0 0	430			
France	0 2 3 7	13				
Germany	0 4 1 4	27				
		396 12 2 14	34,624			
Coin..	Gold	Great Britain	45 boxes	225,000
		Victoria	18 "	75,220		
		South Australia	8 "	7,980		
		New Caledonia	1 "	27		
		Honolulu	1 "	315		
		France	1 "	50		
		74 boxes	308,592			Free.
Coin..	Silver	Great Britain	114 boxes	44,900
		Victoria	4 "	2,223		
		South Australia	9 "	2,100		
		Queensland	1 "	600		
		128 boxes	49,823			Free.
Coin..	Copper	Great Britain	151 boxes	1,506
		Victoria	1 "	3		
		152 boxes	1,509			Free.
Confectionery	Great Britain	421,993 lb.	17,869	700,800 lb.	4,380 0 0	1½d. per lb. 17 March, 1871.
	Victoria	273,357 "	8,315			
	South Australia	25,991 "	872			
	Queensland	1,811 "	93			
	Hong Kong	240 "	5			
	United States	4,722 "	330			
	France	13,649 "	908			
	Germany	1,015 "	70			
		742,778 lb.	28,462			
Copper Ore	Victoria	352 tons	3,550	Free.
	South Australia	20,748 "	206,930			
	Queensland	4 "	200			
	New Zealand	32 "	565			
	New Caledonia	2,060 "	28,000			
		23,196 tons	239,245			
Copra	Fiji	85 tons	1,228	Free.
	South Sea Islands	2,638 "	33,754			
	New Caledonia	1,222 "	17,538			
		3,945 tons	52,520			
Cordage and Rope..	Great Britain	12,070 cwt.	41,732	20,520 cwt.	2,052 0 0	2s. per cwt. 17 Mar., 1871.
	Victoria	5,332 "	16,233			
	South Australia	548 "	2,028			
	Queensland	85 "	349			
	New Zealand	348 "	693			
	Hong Kong	15 "	45			
	India	111 "	150			
	United States	294 "	916			
	South Sea Islands	2 "	3			
	New Caledonia	4 "	4			
	France	10 "	80			
Germany	28 "	132				
		18,843½ cwt.	62,365			

IMPORTS—continued.

Articles.	Countries whence Imported.	Importations.		Entered for Home Consumption.	Duty.	
		Quantities	Value		Gross Amount received.	Rate, and when imposed.
Corks and Bungs...	Great Britain ...	1,928 bales	£ 15,889	£ s. d.	34 Vic. No. 21.
	Victoria ...	205 "	1,834			
	South Australia ...	15 "	92			
	Queensland ...	5 "	30			
	United States ...	29 "	106			
	New Caledonia ...	1 "	10			
		2,183 bales	17,961			Free.
Cotton (Raw)...	Great Britain ...	60 bales	375		Free.
	Victoria ...	60 "	278			
	Queensland ...	1 "	12			
	Fiji ...	152 "	2,392			
	India ...	128 "	829			
		401 bales	3,886			Free.
Cutlery ...	Great Britain ...	1,126 cases	48,321		Free.
	Victoria ...	128 "	1,511			
	South Australia ...	184 "	1,873			
	Queensland ...	16 "	410			
	Tasmania ...	1 "	50			
	New Zealand ...	5 "	73			
	Fiji ...	1 "	20			
	United States ...	20 "	485			
	France ...	2 "	45			
	Belgium ...	2 "	40			
	Germany ...	16 "	681			
		1,501 cases	53,509			Free.
Dates ...	Great Britain ...	622,199 lb.	7,847	681,360 lb.	2,839 0 0	1d. per lb. 17 Mar., 1871.
	Victoria ...	21,825 "	384			
	South Australia ...	2,432 "	75			
	Queensland ...	219 "	8			
	Hong Kong ...	7,001 "	218			
	Singapore ...	6,142 "	84			
	China... ..	3,856 "	109			
		663,674 lb.	8,725			
Doors ...	Great Britain ...	106 No.	152	21,700 No.	2,085 0 0	1s. each. 17 Mar., 1871.
	Victoria ...	1,318 "	1,301			
	South Australia ...	482 "	547			
	Queensland ...	27 "	7			
	New Zealand ...	3,924 "	2,842			
	United States ...	35,889 "	20,561			
		41,746 No.	25,410			
Drapery ...	Great Britain ...	68,094 pkgs.	2,777,453		Free.
	Victoria ...	12,957 "	259,279			
	South Australia ...	1,282 "	34,413			
	Queensland ...	754 "	20,467			
	Tasmania ...	43 "	830			
	New Zealand ...	115 "	3,540			
	Fiji ...	11 "	182			
	Hong Kong ...	250 "	7,743			
	Point de Galle ...	1 "	48			
	India ...	6 "	175			
	China ...	13 "	493			
	United States ...	130 "	2,500			
	South Sea Islands ...	19 "	765			
	New Caledonia ...	28 "	280			
	France ...	1,804 "	84,076			
	Belgium ...	136 "	7,157			
	Germany ...	424 "	17,758			
		86,067 pkgs.	3,217,159			Free.
Drugs, Medicines, &c.	Great Britain ...	34,541 pkgs.	185,523		Free.
	Victoria ...	17,841 "	46,256			
	South Australia ...	1,324 "	6,162			
	Queensland ...	138 "	687			
	Tasmania ...	88 "	143			
	New Zealand ...	323 "	1,170			
	Hong Kong ...	531 "	2,504			
	China... ..	75 "	480			
	United States ...	6,741 "	28,183			
	New Caledonia ...	18 "	99			
	France ...	265 "	1,523			
	Belgium ...	65 "	579			
Germany ...	86 "	4,261				
		62,036 pkgs.	277,570			Free.

IMPORTS—continued.

Articles.	Countries whence Imported.	Importations.		Entered for Home Consumption.	Duty.	
		Quantities.	Value.		Gross Amount received.	Rate, and when imposed.
Earthenware and China.	Great Britain ...	21,485 pkgs.	£ 137,722	£ s. d.	34 Vic. No. 21.
	Victoria ...	3,425 "	15,066			
	South Australia ...	202 "	1,650			
	Queensland ...	150 "	1,225			
	New Zealand ...	44 "	105			
	Hong Kong ...	283 "	1,465			
	China... ..	16 "	86			
	United States ...	291 "	424			
	New Caledonia ...	39 "	28			
	France ...	275 "	2,102			
Belgium ...	133 "	930				
Germany ...	258 "	2,723				
		26,601 pkgs.	163,526			Free.
Felt	Great Britain ...	463 bales	1,801		
	Victoria ...	64 "	167			
	South Australia ...	8 "	13			
		535 bales	1,981			Free.
Fibre	Great Britain ...	551 bales	186		
	Victoria ...	229 "	205			
	South Australia ...	849 "	800			
	Queensland ...	3,740 "	891			
	New Zealand ...	4 "	20			
	Fiji	1,920 "	923			
	Point de Galle ...	3,437 "	1,535			
	India	1,884 "	820			
	New Caledonia ...	591 "	640			
		13,205 bales	6,020			Free.
Fireworks	Great Britain ...	95 pkgs.	868		
	Victoria ...	11 "	30			
	Queensland ...	5 "	15			
	Hong Kong ...	1,515 "	2,371			
	China... ..	488 "	469			
		2,114 pkgs.	3,753			Free.
Fish—Salt, Dried, and Preserved.	Great Britain ...	2,465,166 lb.	87,616	5,638,560 lbs.	23,494 o o	1d. per lb. 17 Mar., 1871.
	Victoria ...	215,946 "	6,741			
	South Australia ...	99,990 "	3,670			
	Queensland ...	23,371 "	591			
	Tasmania ...	394 "	8			
	New Zealand ...	3,554 "	85			
	Hong Kong ...	71,572 "	3,319			
	India	15 "	2			
	China	9,789 "	528			
	United States ...	3,338,225 "	80,499			
	Norway	2,400 "	178			
	Manilla	25 "	2			
	New Caledonia ...	1,831 "	133			
France	20,704 "	1,038				
Germany	660 "	32				
		6,253,642 lb.	184,442			
Flax and Hemp ...	Great Britain ...	167 bales	990		
	Victoria ...	381 "	261			
	Hong Kong ...	2,700 "	12,100			
	China... ..	200 "	300			
	Mauritius ...	50 "	100			
	Manilla	360 "	960			
	Java	1,720 "	6,850			
			5,578 bales			
Flour	Great Britain ...	34 tons	329		
	Victoria ...	21,117 "	216,546			
	South Australia ...	28,063 "	299,274			
	Queensland ...	121 "	1,519			
	Tamama	4 "	47			
	New Zealand ...	178 "	1,930			
France	1 "	11				
		49,518 tons	519,656			Free.

IMPORTS—continued.

Articles	Countries whence Imported.	Importations.		Entered for Home Consumption.	Duty.	
		Quantities.	Value.		Gross Amount received.	Rate, and when imposed
Floor-cloth and Oil-cloth.	Great Britain ...	3,295 pkgs.	£ 42,741		£ s. d.	34 Vic. No. 21.
	Victoria ...	234 "	1,992			
	South Australia ...	22 "	154			
	Queensland ...	7 "	33			
	United States ...	11 "	114			
	New Caledonia ...	1 "	10			
	France ...	4 "	30			
		3,594 pkgs.	45,074	Free.
Bottled...	Great Britain ...	4,387 doz.	1,875			
	Victoria ...	469 "	304			
	South Australia ...	913 "	385			
	Queensland ...	8 "	8			
	Tasmania ...	1 "	1			
	United States ...	20 "	36			
			5,798 doz.	2,609	5,720 doz.	572 0 0
Fruit ...		Tons cwt. qrs. lbs.				
	Great Britain ...	2,841 14 1 8	89,795			
	Victoria ...	308 18 3 0	12,375			
	South Australia ...	112 5 1 12	5,851			
	Queensland ...	57 11 3 15	1,211			
	Tasmania ...	0 1 0 26	7			
	Fiji ...	0 6 0 8	30			
	Hong Kong ...	0 5 2 18	22			
	New Zealand ...	0 0 1 20	2			
	United States ...	208 11 3 22	11,680			
	New Caledonia ...	0 8 1 12	50			
	Egypt ...	41 11 1 18	1,949			
	Turkey ...	4 10 0 0	400			
	China... ..	0 1 3 4	6			
	France ...	8 13 0 20	534			
Italy ...	3 6 3 17	222				
Belgium ...	1 13 3 19	111				
Germany ...	4 2 2 24	247				
		3,594 3 3 19	124,492	7,446,840 lb.	62,057 0 0	2d. per lb. 17 Mar., 1871.
Green ...	Victoria ...	75,239 pkgs.	29,116			
	South Australia ...	8,664 "	3,833			
	Queensland ...	6,419 "	5,380			
	Tasmania ...	172,597 "	75,695			
	New Zealand ...	2,171 "	311			
	Fiji ...	157,639 "	29,257			
	Hong Kong ...	30 "	43			
	United States ...	20,132 "	10,393			
	New Caledonia ...	2,468 "	525			
	China... ..	21 "	27			
			445,380 pkgs.	154,580
Fungus ...	New Zealand... ..	2,152 bales	9,139			
	Fiji ...	720 "	606			
	Hong Kong ...	52 "	161			
	South Sea Islands ...	20 "	56			
	New Caledonia ...	10 "	24			
	China... ..	1 "	4			
			2,955 bales	9,990
Furniture ...	Great Britain ...	7,884 pkgs.	139,787			
	Victoria ...	4,764 "	26,271			
	South Australia ...	752 "	6,180			
	Queensland ...	90 "	843			
	Tasmania ...	24 "	132			
	New Zealand... ..	142 "	1,868			
	Hong Kong ...	1,137 "	1,250			
	United States ...	10,298 "	22,514			
	New Caledonia ...	5 "	7			
	China ...	230 "	201			
	Singapore ...	19 "	15			
	France ...	29 "	881			
Belgium ...	20 "	200				
Germany ...	2,117 "	20,661				
		27,511 pkgs.	220,810	Free.
Fuze ...	Great Britain ...	968 casks	7,894			
	Victoria ...	114 "	1,031			
	South Australia ...	25 "	209			
	Germany ...	38 "	335			
		1,145 casks	9,469	Free.

IMPORTS—continued.

Articles.	Countries whence Imported.	Importations.		Entered for Home Consumption.	Duty.		
		Quantities.	Value.		Gross Amount received.	Rate, and when imposed.	
Gas-fittings	Great Britain ...	1,255 pkgs.	20,971		£ s. d.	34 Vic. No. 21	
	Victoria ...	76 "	1,403				
	Queensland ...	1 "	4				
	United States ...	19 "	146				
		1,351 pkgs.	22,524	Free.	
Ginger (Dried)	Great Britain ...	74,719 lb.	2,151				
	Victoria ...	51,365 "	1,551				
	South Australia ...	1,829 "	116				
	Queensland ...	1,633 "	42				
	Hong Kong ...	5,246 "	300				
	China... ..	230 "	7				
	France ...	2,268 "	50				
		137,290 lb.	4,217	253,200 lb.	1,055 0 0	1d. per lb., 17 Mar., 1871.	
Glasses	Looking ...	Great Britain ...	1,014 cases	18,497			
		Victoria ...	42 "	356			
		South Australia ...	6 "	31			
		Queensland ...	4 "	32			
		Belgium ...	2 "	42			
		Germany ...	10 "	100			
			1,078 cases	19,058	Free.
	Plate ...	Great Britain ...	545 cases	18,082			
		Victoria ...	16 "	159			
		South Australia ...	3 "	31			
Belgium ...		19 "	900				
Germany ...		52 "	2,235				
		635 cases	21,407	Free.	
Window ...	Great Britain ...	22,495 boxes	40,013				
	Victoria ...	273 "	871				
	South Australia ...	46 "	94				
	New Zealand... ..	2 "	40				
	France ...	4 "	104				
	Belgium ...	2,719 "	3,698				
	Germany ...	308 "	761				
		25,847 boxes	45,581	Free.	
Glassware ...	Great Britain ...	19,915 pkgs.	64,663				
	Victoria ...	1,277 "	5,685				
	South Australia ...	399 "	1,311				
	Queensland ...	207 "	469				
	Tasmania ...	6 "	39				
	New Zealand... ..	99 "	295				
	Fiji ...	2 "	3				
	United States ...	1,575 "	3,838				
	South Sea Islands ...	4 "	40				
	Mauritius ...	32 "	90				
	New Caledonia ...	12 "	19				
	France ...	36 "	427				
	Belgium ...	21 "	109				
	Germany ...	584 "	4,939				
		24,169 pkgs.	81,927	Free.	
Glue	Great Britain ...	353 pkgs.	2,694				
	Victoria ...	24 "	134				
	South Australia ...	3 "	16				
	United States ...	7 "	53				
	France ...	2 "	40				
	Belgium ...	18 "	165				
	Germany ...	60 "	370				
		467 pkgs.	3,472	Free.	
Gold	Victoria ...	70 oz.	280				
	Queensland ...	316,597 "	1,180,469				
	New Zealand... ..	32,819 "	129,113				
		349,486 oz.	1,309,862	Free.	
Gold-leaf ...	Great Britain ...	45 cases	2,257				
	Victoria ...	4 "	195				
	Germany ...	1 "	400				
		50 cases	2,852	Free.	

IMPORTS—continued.

Articles.	Countries whence Imported.	Importations.		Entered for Home Consumption.	Duty.		
		Quantities.	Value.		Gross Amount received.	Rate, and when imposed	
Grain and Pulse	Barley ...	Great Britain ...	7,984 bushels	£ 855	£ s. d.	34 Vic. No. 21.	
		Victoria ...	40,493 "	6,779			
		South Australia ...	6,087 "	663			
		Tasmania ...	355 "	86			
		New Zealand ...	24,622 "	4,702			
		United States ...	49,077 "	5,900			
			128,618 bushels	18,985	Free.
	Beans ...	Victoria ...	773 bushels	67	Free.
		Tasmania ...	385 "	96			
		New Zealand ...	8,603 "	1,728			
		United States ...	367 "	110			
		New Caledonia ...	295 "	64			
		10,423 bushels	2,065	Free.	
Bran ...	Victoria ...	247,768 bushels	13,810	Free.	
	South Australia ...	168,491 "	9,521				
	Queensland ...	12 "	2				
	Tasmania ...	9,930 "	652				
	New Zealand ...	636,227 "	32,193				
	New Caledonia ...	537 "	26				
		1,062,965 bushels	56,204	Free.	
Maize ...	Victoria ...	2,061 bushels	494	Free.	
	South Australia ...	12 "	8				
	Queensland ...	15,711 "	4,210				
	Tasmania ...	15 "	3				
	New Zealand ...	44,073 "	9,455				
	Fiji ...	4,276 "	1,073				
	United States ...	21,698 "	4,550				
	New Caledonia ...	22,215 "	5,157				
		110,061 bushels	24,950	Free.	
Oats ...	Victoria ...	184,071 bushels	27,602	Free.	
	South Australia ...	26,154 "	6,300				
	Queensland ...	918 "	241				
	Tasmania ...	89,991 "	13,959				
	New Zealand ...	1,409,758 "	193,730				
	United States ...	90 "	18				
		1,710,982 bushels	241,850	Free.	
Pease (Dried and Split)	Great Britain ...	859 kgs	793	Free.	
	Victoria ...	285 "	233				
	South Australia ...	129 "	242				
	Queensland ...	5 "	8				
	Tasmania ...	409 "	235				
	New Zealand ...	428 "	228				
	Point de Galle ...	300 "	240				
		2,415 kgs	1,979	Free.	
Pearl Barley...	Great Britain ...	544 kegs	554	Free.	
	Victoria ...	1,244 "	912				
	South Australia ...	33 "	51				
	New Zealand ...	315 "	217				
		2,136 kegs	1,734	Free.	
Pollard.....	Victoria ...	45,162 bushels	3,203	Free.	
	South Australia ...	19,616 "	1,223				
	Tasmania ...	507 "	31				
	New Zealand ...	86,990 "	5,255				
		152,275 bushels	9,712	Free.	
Sharps.....	Victoria ...	2,675 bushels	133	Free.	
	Tasmania ...	2,848 "	192				
	New Zealand ...	94,141 "	5,442				
		99,664 bushels	5,767	Free.	
Wheat.....	Victoria ...	120,019 bushels	23,907	Free.	
	South Australia ...	202,728 "	36,460				
	Queensland ...	35 "	7				
	Tasmania ...	2,701 "	771				
	New Zealand ...	144,268 "	25,305				
	India ...	30 "	15				
	United States ...	4 "	1				
		469,785 bushels	86,466	Free.	

IMPORTS—continued.

Articles.	Countries whence imported.	Importations.		Entered for Home Consumption	Duty.	
		Quantities.	Value.		Gross Amount received.	Rate, and when imposed
			£		£ s. d.	34 Vic. No. 21.
Grease ...	Great Britain ...	52 tons	897			
	Victoria ...	4 "	101			
	South Australia ...	1 "	31			
	Tasmania ...	2 "	58			
	United States ...	95 "	1,787			
		154 tons	2,874	Free.
Grindery ...	Great Britain ...	1,622 pkgs.	30,770			
	Victoria ...	298 "	4,560			
	South Australia ...	14 "	141			
	Queensland ...	6 "	30			
	Tasmania ...	4 "	115			
	New Zealand ...	7 "	146			
	United States ...	1,492 "	3,267			
	France ...	1 "	46			
Germany ...	10 "	140				
		3,454 pkgs.	39,215	Free.
Guano ...	Victoria ...	9 tons	55			
	South Australia ...	5 "	34			
	New Caledonia ...	7 "	20			
		21 tons	109	Free.
Gum ...	Great Britain ...	138 pkgs.	2,466			
	Victoria ...	246 "	3,567			
	New Zealand ...	4 "	14			
	Fiji ...	1 "	1			
	India ...	42 "	653			
	New Caledonia ...	15 "	100			
		446 pkgs.	6,801	Free.
Hardware ...	Great Britain ...	74,266 pkgs.	542,292			
	Victoria ...	18,707 "	56,263			
	South Australia ...	2,829 "	13,839			
	Queensland ...	501 "	2,723			
	Tasmania ...	217 "	425			
	New Zealand ...	125 "	619			
	Fiji ...	34 "	127			
	Hong Kong ...	42 "	165			
	China ...	10 "	30			
	United States ...	29,146 "	90,597			
	South Sea Islands ...	59 "	489			
	New Caledonia ...	113 "	214			
	France ...	184 "	1,426			
	Belgium ...	121 "	2,369			
Germany ...	520 "	5,314				
		126,874 pkgs.	716,892	Free.
Hay ...	Victoria ...	31,279 tons	153,796			
	South Australia ...	3,577 "	18,591			
	Queensland ...	13 "	103			
	Tasmania ...	1,922 "	8,317			
	New Zealand ...	123 "	526			
	Fiji ...	12 "	75			
		36,926 tons	181,408	Free.
Hoofs and Bones ...	Victoria ...	6 cwt.	3			
	Queensland ...	4,242 "	2,275			
	New Zealand ...	113 "	58			
	Fiji ...	57 "	26			
	New Caledonia ...	480 "	153			
		4,898 cwt.	2,515	Free.
Hops ...	Great Britain ...	201,233 lb.	16,921			
	Victoria ...	84,388 "	4,728			
	South Australia ...	22,589 "	2,213			
	Queensland ...	337 "	28			
	Tasmania ...	201,654 "	12,836			
	New Zealand ...	79,432 "	6,938			
	United States ...	108,599 "	5,971			
	Italy ...	11,741 "	1,100			
		709,973 lb.	50,735	673,200 lb.	8,415 0 0	3d. per lb. 17 Mar., 1871.

IMPORTS—continued.

Articles.	Countries whence Imported.	Importations.		Entered for Home Consumption.	Duty.	
		Quantities.	Value.		Gross Amount received.	Rate, and when imposed.
Horns	Victoria ...	200 No.	2		£ s. d.	34 Vic. No. 21.
	Queensland ...	193,218 "	2,016			
	Tasmania ...	7,300 "	100			
	New Zealand ...	3,000 "	36			
	Fiji ...	4,300 "	53			
	New Caledonia ...	6,200 "	62			
		214,218 No.	2,269	Free.
India-rubber Goods	Great Britain ...	718 pkgs.	15,856			
	Victoria ...	70 "	980			
	South Australia ...	19 "	50			
	Queensland ...	4 "	70			
	New Zealand ...	1 "	10			
	United States ...	64 "	1,005			
	Belgium ...	7 "	252			
	Germany ...	31 "	1,317			
		914 pkgs.	19,540	Free.
Musical	Great Britain ...	2,494 cases	82,517			
	Victoria ...	642 "	16,812			
	South Australia ...	64 "	1,435			
	Queensland ...	49 "	1,161			
	Tasmania ...	4 "	145			
	New Zealand ...	20 "	894			
	Fiji ...	1 "	42			
	Hong Kong ...	2 "	49			
	United States ...	952 "	15,429			
	New Caledonia ...	3 "	33			
	France ...	39 "	1,823			
	Belgium ...	50 "	1,186			
	Germany ...	1,735 "	57,768			
			6,055 cases	179,294
Optical	Great Britain ...	83 cases	4,168			
	Victoria ...	22 "	557			
	South Australia ...	1 "	8			
	Queensland ...	1 "	1			
	United States ...	2 "	112			
	France ...	10 "	767			
		119 cases	5,613	Free.
Scientific	Great Britain ...	331 cases	11,481			
	Victoria ...	98 "	1,931			
	South Australia ...	13 "	87			
	Queensland ...	19 "	225			
	Tasmania ...	1 "	25			
	New Zealand ...	9 "	220			
	Fiji ...	5 "	70			
	United States ...	9 "	83			
	France ...	9 "	303			
	Belgium ...	5 "	300			
	Germany ...	6 "	212			
		505 cases	14,937	Free.
Surgical	Great Britain ...	125 cases	5,187			
	Victoria ...	28 "	641			
	Queensland ...	2 "	21			
	New Zealand ...	15 "	100			
	United States ...	14 "	303			
	New Caledonia ...	3 "	12			
	Germany ...	9 "	258			
		196 cases	6,522	Free.
Iron Castings	Great Britain ...	2,772 tons	45,891			
	Victoria ...	103 "	2,166			
	South Australia ...	7 "	151			
	Queensland ...	1 "	5			
	New Zealand ...	3 "	72			
	United States ...	139 "	2,327			
		3,025 tons	50,612	Free.

IMPORTS—continued.

Articles.	Countries whence Imported.	Importations.		Entered for Home Consumption.	Duty.		
		Quantities.	Value.		Gross Amount received.	Rate, and when imposed.	
Iron	Galvanized	Great Britain ...	18,081 tons	£ 350,923	18,605 tons	£ s. d. 34 Vic. No. 21.	
		Victoria ...	818 "	17,001			
		South Australia ...	368 "	9,397			
		Queensland ...	77 "	1,713			
		France ...	½ "	8			
		Belgium ...	17 "	397			
	Germany ...	26 "	365				
			19,387½ tons	379,804		37,210 0 0	4cs. per ton. 17 Mar., 1871.
	Galvanized Manufactures	Great Britain ...	429 tons	13,023	565 tons	1,696 0 0	6os. per ton. 17 Mar., 1871.
		Victoria ...	95 "	4,352			
		South Australia ...	26 "	1,272			
		Queensland ...	1 "	52			
		Fiji ...	2 "	49			
		United States ...	1 "	69			
	France ...	2 "	92				
Germany ...	2 "	48					
		558 tons	18,957				
Old	Great Britain ...	10 tons	44	Free.	
	South Australia ...	367 "	1,018				
	Queensland ...	72 "	189				
	Tasmania ...	80 "	242				
	New Zealand ...	361 "	984				
	South Sea Islands ...	4 "	20				
New Caledonia ...	1 "	4					
		895 tons	2,501				
Pipes	Great Britain ...	9,162 tons	63,681	Free.	
	Victoria ...	446 "	4,232				
	South Australia ...	13 "	400				
	Queensland ...	125 "	950				
	New Zealand ...	103 "	1,500				
	France ...	5 "	80				
Germany ...	6 "	88					
		9,860 tons	70,931				
Tanks	Great Britain ...	1,092 No.	3,533	Free.	
	Victoria ...	221 "	934				
	South Australia ...	210 "	735				
	Queensland ...	197 "	712				
	New Zealand ...	7 "	26				
	New Caledonia ...	11 "	33				
Germany ...	50 "	150					
		1,788 No.	6,123				
Wire, Plain	Great Britain ...	6,328 tons	69,230	8,580 tons	8,580 0 0	2os. per ton. 17 Mar., 1871.	
	Victoria ...	1,006 "	14,369				
	South Australia ...	322 "	6,014				
	Queensland ...	64 "	1,053				
	New Zealand ...	8 "	168				
	United States ...	16 "	522				
Belgium ...	225 "	2,870					
Germany ...	17 "	258					
		7,986 tons	94,484				
Wire, Galvanized	Great Britain ...	149 tons	2,975	Included in galvanized iron.	Free.	
	Victoria ...	70 "	1,718				
	South Australia ...	4 "	5				
	New Zealand ...	2 "	110				
	United States ...	15 "	523				
	Belgium ...	53 "	1,044				
		289½ tons	6,375				
Iron and Steel	Great Britain ...	30,639 tons	293,321	Free.	
	Victoria ...	1,306 "	14,849				
	South Australia ...	344 "	3,698				
	Queensland ...	65 "	459				
	Tasmania ...	92 "	555				
	New Zealand ...	32 "	235				
	United States ...	½ "	5				
	New Caledonia ...	1½ "	17				
	Norway ...	250 "	1,000				
	France ...	79 "	503				
	Belgium ...	76 "	449				
Germany ...	1,316 "	12,354					
		34,260½ tons	327,445				

IMPORTS—continued.

Articles.	Countries whence Imported.	Importations.		Entered for Home Consumption.	Duty.					
		Quantities.	Value.		Gross Amount received.	Rate, and when imposed.				
Jams and Jellies ...	Great Britain ...	749,807 lb.	£ 16,687	4,140,240 lb.	£ s. d. 17,251 0 0	34 Vic. No. 21.				
	Victoria ...	577,127 "	13,815							
	South Australia ...	651,449 "	15,740							
	Queensland ...	8,655 "	313							
	Tasmania ...	2,133,536 "	55,080							
	New Zealand ...	380 "	11							
	Hong Kong ...	42 "	2							
	India ...	144 "	6							
United States ...	804 "	48								
		4,121,944 lb.	101,702							
Jewellery ...	Great Britain ...	640 pkgs.	154,455	Free.				
	Victoria ...	150 "	18,236							
	South Australia ...	22 "	1,404							
	Queensland ...	12 "	1,996							
	Tasmania ...	3 "	900							
	New Zealand ...	5 "	296							
	Hong Kong ...	3 "	22							
	United States ...	14 "	820							
	France ...	7 "	469							
	Germany ...	2 "	25							
		858 pkgs.	178,623							
Lampware...	Great Britain ...	1,569 pkgs.	14,496	Free.				
	Victoria ...	124 "	550							
	South Australia ...	95 "	399							
	Queensland ...	25 "	66							
	Tasmania ...	5 "	25							
	New Zealand ...	2 "	21							
	Fiji ...	1 "	10							
	Hong Kong ...	19 "	104							
	United States ...	2,476 "	7,319							
	China ...	12 "	100							
	New Caledonia ...	3 "	8							
	France ...	4 "	123							
	Belgium ...	3 "	42							
Germany ...	202 "	1,008								
		4,540 pkgs.	24,271							
Lead ...	Great Britain ...	55,716 cwt.	41,276	Free.				
	Victoria ...	1,680 "	1,374							
	South Australia ...	114 "	86							
	Queensland ...	255 "	148							
	New Zealand ...	7 "	6							
		57,772 cwt.	42,890							
Piping...	Great Britain ...	2,499 cwt.	2,433	Free.				
	Victoria ...	483 "	471							
	South Australia ...	2 "	2							
	New Zealand ...	135 "	150							
	Belgium ...	45 "	50							
		3,164 cwt.	3,106							
Leather	Great Britain ...	619 pkgs.	29,414	Free.				
	Victoria ...	952 "	21,328							
	South Australia ...	148 "	2,322							
	Queensland ...	75 "	643							
	Tasmania ...	156 "	5,735							
	New Zealand ...	21 "	647							
	Hong Kong ...	40 "	150							
	United States ...	249 "	13,966							
	New Caledonia ...	29 "	50							
	France ...	4 "	62							
	Germany ...	5 "	226							
			2,298 pkgs.				74,543			
	Boots & Shoes	Great Britain ...	39,332 pkgs.				499,917	Free.
		Victoria ...	3,173 "				37,250			
		South Australia ...	286 "				5,406			
Queensland ...		394 "	5,174							
Tasmania ...		18 "	239							
New Zealand ...		18 "	321							
Fiji ...		3 "	48							
Hong Kong ...		68 "	590							
United States ...		38 "	706							
China ...		6 "	64							
New Caledonia ...		11 "	74							
France ...		1,190 "	16,165							
Germany ...		985 "	15,866							
			45,522 pkgs.	581,820						

IMPORTS—continued.

Articles.	Countries whence Imported.	Importations.		Entered for Home Consumption.	Duty.	
		Quantities.	Value.		Gross Amount received.	Rate, and when imposed.
Lime-juice...	Great Britain ...	6,914 gallons	£ 878		£ s. d.	34 Vic. No. 21.
	Victoria ...	4,532 "	720			
	South Australia ...	792 "	320			
	New Zealand ...	7,000 "	500			
	South Sea Islands ...	11,606 "	580			
		30,844 gallons	2,998		Free.
Lithographic Materials ...	Great Britain ...	7 pkgs.	198			
	Victoria ...	97 "	1,130			
	Germany ...	74 "	255			
		178 pkgs.	1,583		Free.
Cattle	Victoria ...	17,457 No.	134,930			
	South Australia ...	6 "	42			
	Queensland ...	18,349 "	166,100			
	New Zealand ...	374 "	14,038			
			36,186 No.	315,110	
Dogs	Great Britain ...	2 No.	40			
	Victoria ...	134 "	650			
	Tasmania ...	4 "	20			
	New Zealand ...	10 "	100			
		150 No.	810		Free.
Goats ...	Victoria ...	2 No.	20		Free.
Horses	Great Britain ...	8 No.	3,200			
	Victoria ...	1,876 "	30,227			
	South Australia ...	1 "	110			
	Queensland ...	54 "	1,253			
	Tasmania ...	4 "	65			
	New Zealand ...	2,503 "	77,105			
	India ...	1 "	300			
	United States ...	6 "	2,000			
		4,453 No.	114,260		Free.
Mules ...	Victoria ...	14 No.	144		Free.
Sheep..	Victoria ...	394,366 No.	311,152			
	South Australia ...	1,483 "	38,123			
	Queensland ...	7,102 "	4,553			
	Tasmania ...	1,308 "	20,990			
	New Zealand ...	30 "	518			
	United States ...	82 "	3,000			
		404,371 No.	378,336		Free.
Pigs ...	Victoria ...	680 No.	1,063			
	Queensland ...	1 "	5			
	Tasmania ...	60 "	30			
	New Zealand ...	15 "	23			
		756 No.	1,121		Free.
Poultry	Great Britain ...	21 coops	285			
	Victoria ...	130 "	370			
	South Australia ...	17 "	41			
	Queensland ...	6 "	35			
	Tasmania ...	8 "	10			
	New Zealand ...	4 "	11			
	United States ...	9 "	54			
	France ...	6 "	20			
		201 coops	826		Free.
Machinery...	Great Britain ...	19,664 pkgs.	411,589			
	Victoria ...	7,974 "	72,619			
	South Australia ...	2,314 "	12,451			
	Queensland ...	648 "	4,601			
	Tasmania ...	5 "	65			
	New Zealand ...	355 "	5,070			
	Fiji ...	3 "	7			
	Hong Kong ...	2 "	124			
	India ...	15 "	266			
	United States ...	2,938 "	64,967			
	New Caledonia ...	26 "	125			
	China ...	7 "	500			
	France ...	4 "	50			
Belgium ...	133 "	3,155				
Germany ...	173 "	3,848				
		34,259 pkgs.	577,437		Free.

IMPORTS—continued.

Articles.	Countries whence Imported.	Importations.		Entered for Home Consumption.	Duty	
		Quantities.	Value.		Gross Amount received.	Rate, and when imposed
Machines	Sewing	Great Britain ...	12,338 pkgs.	£ 32,516	9 s. d. 34 Vic. No. 21.
		Victoria ...	998 "	5,710		
		South Australia ...	63 "	292		
		Queensland ...	34 "	262		
		Tasmania ...	1 "	10		
		New Zealand ...	118 "	931		
		United States ...	2,502 "	12,742		
		South Sea Islands ...	2 "	12		
		New Caledonia ...	2 "	18		
		France ...	21 "	150		
Belgium ...	1,201 "	11,140				
Germany ...	48 "	476				
		17,328 pkgs.	64,239		Free.	
	Weighing	Great Britain ...	796 pkgs.	2,537	Free.
		Victoria ...	130 "	508		
		South Australia ...	47 "	178		
		Queensland ...	8 "	38		
		United States ...	127 "	512		
		1,168 pkgs.	3,773		Free.	
Maizena ...		Great Britain ...	56,774 lb.	1,527	184,320 lb.	768 0 0 1d. per lb. 17 Mar., 1871.
		Victoria ...	32,669 "	1,053		
		South Australia ...	20,940 "	544		
		Queensland ...	534 "	19		
		United States ...	83,960 "	1,795		
		194,877 lb.	4,938			
Manganese Ore ...		Queensland ...	3 tons	50	Free.
		New Caledonia ...	2 "	10		
			5 tons	60		
Malt ...		Great Britain ...	308,456 bushels	117,210	395,560 bushels	9,889 0 0 6d. per bushel. 17 Mar., 1871.
		Victoria ...	52,000 "	17,862		
		South Australia ...	8,872 "	4,294		
		Queensland ...	875 "	263		
		Tasmania ...	1,200 "	342		
		New Zealand ...	112,735 "	10,502		
		Germany ...	30 "	5		
				484,188 bushels		
Marble ...		Great Britain ...	3,303 pkgs.	16,491	Free.
		Victoria ...	554 "	3,121		
		South Australia ...	12 "	92		
		Queensland ...	5 "	31		
		United States ...	271 "	748		
		France ...	87 "	456		
		Belgium ...	269 "	1,620		
		Germany ...	158 "	687		
		4,639 pkgs.	23,246			
Matches ...		Great Britain ...	15,295 pkgs.	28,595	Free.
		Victoria ...	3,291 "	6,469		
		South Australia ...	354 "	1,643		
		Queensland ...	171 "	655		
		Belgium ...	2 "	10		
		Germany ...	86 "	459		
		19,199 pkgs.	37,831			
Mats and Matting...		Great Britain ...	404 pkgs.	4,457	Free.
		Victoria ...	2,739 "	1,258		
		South Australia ...	18 "	75		
		Queensland ...	8 "	15		
		Tasmania ...	2 "	25		
		Point de Galle ...	4 "	13		
		India ...	2 "	15		
		Hong Kong ...	5,911 "	6,833		
		Singapore ...	1,830 "	3,662		
		China ...	628 "	1,329		
		Mauritius ...	2,165 "	2,880		
Germany ...	3 "	12				
		13,714 pkgs.	20,574			

IMPORTS—continued.

Articles	Countries whence imported.	Importations.		Entered for Home Consumption.	Duty.	
		Quantities	Value.		Gross Amount received.	Rate, and when imposed.
Metal (Old)	Victoria ...	1 tons	£ 50	£ s. d.	34 Vic. No. 21.
	Fiji ...	6 "	198			
	New Caledonia ...	7 "	285			
	South Sea Islands ...	5½ "	118			
	New Zealand ...	1 "	25			
		20½ tons	676			Free.
Military and Naval Stores ...	Great Britain ...	27,547 pkgs.	47,797		Free.
	New Zealand ...	151 "	141			
		27,698 pkgs.	47,938			Free.
Mustard ...	Great Britain ...	262,996 lb.	14,747	278,640 lb.	1,161 0 0	1d. per lb. 17 Mar., 1871.
	Victoria ...	25,687 "	1,376			
	South Australia ...	6,342 "	477			
	Queensland ...	379 "	18			
	France ...	30 "	1			
		295,434 lb.	16,619			
Nails ...	Great Britain ...	39,831 cwt.	34,875	3,990 cwt.	399 0 0	2s. per cwt. 17 Mar., 1871.
	Victoria ...	2,422 "	3,513			
	South Australia ...	495 "	742			
	Queensland ...	177 "	177			
	New Zealand ...	105 "	213			
	Fiji ...	1 "	1			
	United States ...	1,195 "	2,991			
	South Sea Islands ...	56 "	100			
	New Caledonia ...	2 "	2			
	France ...	95 "	85			
	Belgium ...	1,718 "	1,407			
Germany ...	2,783 "	2,354				
		48,880 cwt.	46,460			
Naphtha ...	Great Britain ...	720 galls.	180		Free.
	Victoria ...	248 "	100			
	Germany ...	384 "	97			
		1,352 galls.	377			
Nickel ...	Ingots ... New Caledonia ...	16 tons	3,200		Free.
	Ore ... New Caledonia ...	451 tons	35,762		Free.
Nuts ...	Great Britain ...	172,229 lb.	5,644	288,480 lb.	1,202 0 0	1d. per lb. 17 Mar., 1871.
	Victoria ...	12,189 "	562			
	South Australia ...	8,828 "	301			
	Queensland ...	126 "	4			
	Tasmania ...	5,919 "	195			
	Hong Kong ...	27,217 "	991			
	China ...	2,914 "	117			
	United States ...	46,394 "	973			
	Italy ...	130 "	2			
	France ...	1,654 "	108			
	Germany ...	200 "	11			
		277,800 lb.	8,908			
Oars ...	Great Britain ...	352 No.	198		Free.
	Victoria ...	42 "	38			
	South Australia ...	132 "	42			
	Tasmania ...	10 "	5			
	United States ...	3,767 "	1,200			
		4,303 No.	1,483			
Oatmeal ...	Great Britain ...	467 cwt.	488		Free.
	Victoria ...	22,681 "	20,108			
	South Australia ...	219 "	246			
	Queensland ...	157 "	121			
	Tasmania ...	6,192 "	6,139			
New Zealand ...	12,156 "	9,082				
		41,872 cwt.	36,184			
Onkum ...	Great Britain ...	3,454 bales	2,817		Free.
	Victoria ...	60 "	69			
	South Australia ...	43 "	51			
	Tasmania ...	120 "	96			
		3,677 bales	3,033			

IMPORTS—continued.

Articles.	Countries whence Imported.	Importations.		Entered for Home Consumption.	Duty.		
		Quantities.	Value.		Gross Amount received.	Rate, and when imposed.	
Oil ...	Black ...	Queensland ...	½ tun	£ 7	£ s. d.	34 Vic. No. 21.
		New Zealand ...	62 tuns	2,517			
		United States ...	330 "	9,960			
		South Sea Islands ...	5 "	185			
			397½ tuns	12,669			Free.
	Castor ...	Great Britain ...	12,343 galls.	4,572		
		Victoria ...	70,351 "	10,694			
		South Australia ...	2,683 "	604			
		Queensland ...	27 "	8			
		India ...	349,977 "	51,450	Included in oil— all other.	6d. per gallon. 17 Mar., 1871.
	United States ...	75 "	62				
		434,556 galls.	67,390				
China ...	Victoria ...	444 galls.	70			
	Queensland ...	2,711 "	447				
	Hong Kong ...	112,570 "	20,206				
	China ...	6,780 "	1,082				
	Singapore ...	2,945 "	320	Included in oil— all other.	6d. per gallon. 17 Mar., 1871.	
		125,450 galls.	22,215				
Cocoa-nut ...	Great Britain ...	3½ tuns	144			
	Victoria ...	3½ "	140				
	New Zealand ...	2 "	70				
	New Caledonia ...	3² "	1,227				
		40½ tuns	1,581			Free.	
Colza ...	Great Britain ...	36,986 galls.	6,474			
	Victoria ...	879 "	163				
	South Australia ...	45 "	13				
			37,910 galls.				6,650
Kerosene ...	Victoria ...	112,237 galls.	8,005	624,200 gallons	15,605 0 0	6d. per gallon. 17 Mar., 1871.	
	South Australia ...	35,421 "	2,332				
	Queensland ...	26,872 "	1,478				
	Tasmania ...	13,568 "	899				
	United States ...	488,606 "	25,566				
		676,704 galls.	38,280				
Linseed ...	Great Britain ...	270,524 galls.	36,874			
	Victoria ...	12,905 "	2,000				
	South Australia ...	2,585 "	619				
	Queensland ...	50 "	11				
	Tasmania ...	225 "	23	Included in oil— all other.	6d. per gallon. 17 Mar., 1871.	
		286,289 galls.	39,527				
Olive ...	Great Britain ...	6,673 galls.	1,888			
	Victoria ...	97 "	39				
	Queensland ...	40 "	17				
	New Caledonia ...	17 "	9				
	France ...	2,755 "	1,168	Included in oil— all other.	6d. per gallon. 17 Mar., 1871.	
		9,582 galls.	3,121				
Palm ...	Great Britain ...	15,282 galls.	2,878	Included in oil— all other.	6d. per gallon. 17 Mar., 1871.	
Salad ...	Great Britain ...	27,117 galls.	14,060			
	Victoria ...	2,785 "	1,442				
	South Australia ...	662 "	291				
	Queensland ...	63 "	22				
	United States ...	8 "	8				
	France ...	1,502 "	954	Included in oil— all other.	6d. per gallon. 17 Mar., 1871.	
		32,132 galls.	16,777				
Sperm ...	Victoria ...	1 tun	47			
	Great Britain ...	½ "	49				
	United States ...	1 "	46				
	South Sea Islands ...	½ "	15				
		3½ tuns	157			Free.	

IMPORTS—continued.

Articles.	Countries whence imported.	Importations.		Entered for Home Consumption.	Duty.		
		Quantities.	Value.		Gross Amount received.	Rate, and when imposed.	
Oil— <i>contd.</i>	All other...	Great Britain ...	48,368 galls.	8,249	987,240 gallons	£ s. d. 24,681 0 0	34 Vic. No. 21.
		Victoria ...	21,737 "	3,893			
		South Australia ...	1,249 "	214			
		Queensland ...	144 "	36			
		Tasmania ...	3,954 "	394			
		New Zealand ...	8 "	1			
		India ...	1,000 "	150			
		Hong Kong ...	32,589 "	5,599			
		China ...	1,363 "	218			
		United States ...	62,235 "	6,488			
		New Caledonia ...	2 "	1			
		France ...	509 "	135			
		Belgium ...	11 "	4			
Germany ...	12 "	11					
		173,181 galls.	25,393			6d. per gallon. 17 Mar., 1871.	
Oil-cake ...	Victoria ...	6 pkgs.	10	Free.	
	Queensland ...	162 "	408				
	New Zealand ...	277 "	214				
	United States ...	40 "	20				
		485 pkgs.	652				
Oilmen's Stores ...	Great Britain ...	3,356 cases	12,956	Free.	
	Victoria ...	2,655 "	5,858				
	South Australia ...	808 "	2,153				
	Queensland ...	26 "	34				
	United States ...	3,441 "	4,530				
France ...	5 "	28					
		10,291 cases	25,559				
Opium ...	Great Britain ...	3,269 lb.	6,534	20,413 lb.	20,413 0 0	47 Vic. No. 10. 20s. per lb. 20 Feb., 1884.	
	Victoria ...	2,301 "	5,294				
	Queensland ...	64 "	160				
	Hong Kong ...	8,304 "	18,551				
	China ...	5,497 "	12,984				
	Japan ...	4,014 "	9,240				
	Penang ...	965 "	2,200				
		24,414 lb.	54,963				
Oysters (Fresh) ...	Victoria ...	40 bags	71	34 Vic. No. 21. Free.	
	Queensland ...	1,677 "	1,581				
	New Zealand ...	7,060 "	5,053				
		8,777 bags	6,705				
Paint ...	Great Britain ...	54,706 cwt.	76,903	3,281 tons	6,563 0 0	40s. per ton. 17 Mar., 1871.	
	Victoria ...	2,698 "	5,611				
	South Australia ...	446 "	877				
	Queensland ...	109 "	224				
	New Zealand ...	11 "	14				
	Hong Kong ...	87 "	323				
	United States ...	4,695 "	7,848				
	China ...	2 "	29				
	France ...	150 "	245				
	Belgium ...	413 "	463				
	Germany ...	691 "	1,194				
		64,008 cwt.	93,731				
Painters' Materials	Great Britain ...	3,386 pkgs.	4,345	Free.	
	Victoria ...	31 "	123				
	South Australia ...	9 "	24				
	New Zealand ...	1 "	5				
	United States ...	681 "	1,616				
		4,108 pkgs.	6,113				
Paper-hangings ...	Great Britain ...	2,001 bales	15,366	Free.	
	Victoria ...	222 "	1,490				
	South Australia ...	59 "	62				
	Queensland ...	6 "	62				
	United States ...	1 "	2				
	Belgium ...	2 "	50				
	Germany ...	6 "	29				
		2,297 bales.	17,061				

IMPORTS—continued.

Articles.	Countries whence Imported.	Importations.		Entered for Home Consumption.	Duty.	
		Quantities.	Value.		Gross Amount received.	Rate, and when imposed
Pearl-shell	Queensland ...	329 tons	£ 40,289		£ s. d.	34 Vic. No. 21.
	Fiji ...	1 "	43			
	Hong Kong ...	1½ "	182			
	South Sea Islands ...	7 "	625			
	New Caledonia ...	1 "	80			
		339½ tons	41,219	Free.
Pepper and Spices.	Great Britain ...	52,081 lb.	3,362			
	Victoria ...	83,676 "	4,394			
	South Australia ...	10,683 "	774			
	Queensland ...	4,825 "	349			
	New Zealand ...	645 "	49			
	Point de Galle ...	1,628 "	125			
	Hong Kong ...	37,034 "	1,549			
	India ...	786 "	36			
	Singapore ...	332,042 "	12,736			
	United States ...	231 "	116			
	New Caledonia ...	72 "	9			
	France ...	61 "	16			
		523,764 lb.	23,515	354,120 lb.	2,951 0 0	2d. per lb. 17 Mar., 1871.
Phormium	New Zealand	2,139 bales	5,913	Free.
Photographic Materials	Great Britain ...	567 pkgs.	9,276			
	Victoria ...	138 "	1,375			
	South Australia ...	11 "	100			
	Queensland ...	8 "	71			
	Tasmania ...	1 "	3			
	New Zealand ...	4 "	56			
	United States ...	156 "	1,639			
	France ...	5 "	51			
	Belgium ...	3 "	20			
	Germany ...	80 "	957			
		973 pkgs.	13,548	Free.
Pickles and Sauces	Great Britain ...	201,152 doz.	62,339			
	Victoria ...	7,143 "	3,070			
	South Australia ...	10,330 "	3,738			
	Queensland ...	317 "	192			
	Tasmania ...	120 "	50			
	New Zealand ...	409 "	127			
	Point de Galle ...	60 "	20			
	India ...	87 "	108			
	Hong Kong ...	3,997 "	2,170			
	China ...	603 "	223			
	United States ...	226 "	141			
	France ...	8 "	4			
	Germany ...	120 "	15			
		224,572 doz.	72,197	221,680 doz.	5,542 0 0	18. per doz. qts. 6d. per doz. pts. 17 Mar., 1871.
Pictures & Paintings	Great Britain ...	885 pkgs.	27,706			
	Victoria ...	526 "	10,972			
	South Australia ...	38 "	1,174			
	Queensland ...	35 "	447			
	Tasmania ...	10 "	97			
	New Zealand ...	13 "	207			
	Hong Kong ...	15 "	217			
	China ...	10 "	165			
	United States ...	85 "	1,749			
	New Caledonia ...	2 "	160			
	France ...	7 "	408			
	Belgium ...	1 "	60			
	Germany ...	37 "	473			
		1,664 pkgs.	43,835	Free.
Pipes (Tobacco)	Great Britain ...	1,394 pkgs.	29,813			
	Victoria ...	151 "	1,964			
	South Australia ...	119 "	828			
	Queensland ...	8 "	14			
	Hong Kong ...	10 "	44			
	Germany ...	150 "	465			
		1,832 pkgs.	33,128	Free.

IMPORTS—continued.

Articles.	Countries whence Imported.	Importations.		Entered for Home Consumption.	Duty.			
		Quantities.	Value.		Gross Amount received.	Rate, and when imposed.		
Pitch, Tar, and Rosin ...	Great Britain ...	3,477 barrels	£ 3,915		£ s. d.	34 Vic. No. 21.		
	Victoria ...	1,231 "	1,484					
	South Australia ...	408 "	248					
	Queensland ...	2 "	2					
	New Zealand ...	25 "	75					
	United States ...	4,576 "	5,025					
		9,719 barrels	10,749	Free.		
Plants and Seeds ...	Great Britain ...	164 pkgs.	2,725			
	Victoria ...	4,640 "	8,215					
	South Australia ...	44 "	106					
	Queensland ...	120 "	565					
	Tasmania ...	540 "	1,247					
	New Zealand ...	1,521 "	2,213					
	Fiji ...	763 "	261					
	India ...	118 "	236					
	Hong Kong ...	197 "	342					
	Point de Galle ...	1 "	4					
	Singapore ...	2 "	3					
	China ...	40 "	72					
	United States ...	221 "	1,211					
	New Caledonia ...	10 "	28					
	Japan ...	11 "	12					
	France ...	28 "	228					
Belgium ...	1 "	2						
Germany ...	32 "	244						
		8,453 pkgs.	17,714	Free.		
Potatoes ...	Victoria ...	32,143 tons	123,222			
	South Australia ...	3,479 "	13,521					
	Queensland ...	86 "	618					
	Tasmania ...	8,854 "	36,257					
	New Zealand ...	17,063 "	67,804					
		61,625 tons	241,422	Free.		
Powder	Blasting	Great Britain ...	2,302,458 lb.	65,858	2,664,480 lb.	11,102 0 0		
		Victoria ...	285,142 "	10,744				
		South Australia ...	46,803 "	1,439				
		Queensland ...	9,698 "	168				
		Germany ...	126,296 "	8,786				
			2,770,397 lb.	86,995				1d. per lb. 17 Mar., 1871.
	Sporting	Great Britain ...	202,146 lb.	20,750			175,120 lb.	2,189 0 0
		Victoria ...	6,144 "	878				
		South Australia ...	3,132 "	427				
		Queensland ...	10 "	2				
New Zealand ...		4,379 "	601					
		219,743 lb.	22,845		3d. per lb. 17 Mar., 1871.			
Preserves ...	Great Britain ...	310,491 lb.	9,248	1,001,520 lb.	4,173 0 0			
	Victoria ...	42,185 "	1,817					
	South Australia ...	112,057 "	3,395					
	Queensland ...	737 "	34					
	Tasmania ...	2,900 "	37					
	New Zealand ...	4,560 "	197					
	India ...	48 "	3					
	Hong Kong ...	211,635 "	6,975					
	China ...	18,728 "	543					
	United States ...	423,756 "	11,960					
	Belgium ...	288 "	6					
Germany ...	506 "	36						
		1,127,891 lb.	34,251		1d. per lb. 17 Mar., 1871.			
Printing Materials	Great Britain ...	1,914 pkgs.	26,691			
	Victoria ...	554 "	5,559					
	South Australia ...	4 "	200					
	Queensland ...	54 "	358					
	New Zealand ...	9 "	95					
	United States ...	324 "	2,801					
	New Caledonia ...	3 "	16					
	Belgium ...	45 "	298					
	Germany ...	248 "	2,561					
		3,155 pkgs.	38,579	Free.		

IMPORTS—continued.

Articles.	Countries whence Imported.	Importations.		Entered for Home Consumption.	Duty.		
		Quantities.	Value.		Gross Amount received.	Rate, and when imposed.	
Provisions.	Bacon and Hams ...	Great Britain ...	712,808 lb.	£ 31,370	1,140,240 lb.	£ s. d. 9,502 0 0	34 Vic. No. 21.
		Victoria ...	89,353 "	3,674			
		South Australia ...	59,593 "	2,930			
		Queensland ...	5,346 "	221			
		Tasmania ...	16,862 "	853			
		New Zealand ...	241,866 "	10,702			
		Hong Kong ...	30 "	3			
		United States ...	16,104 "	697			
		Germany ...	165 "	10			
			1,142,037 lb.	50,460			
	Beef ...	Great Britain ...	137 cwt.	168			
		Victoria ...	220 "	363			
		South Australia ...	38 "	74			
		Queensland ...	2,222 "	3,561			
		New Zealand ...	3,315 "	4,928			
			5,956 cwt.	9,133			Free.
	Chinese ...	Hong Kong ...	1,601 pkgs.	1,905			
		China... ..	189 "	228			
			1,790 pkgs.	2,133			Free.
	Pork ...	Great Britain ...	188 cwt.	338			
Victoria ...		55 "	100				
South Australia ...		2 "	9				
Queensland ...		46 "	100				
Tasmania ...		60 "	45				
New Zealand ...		79 "	138				
		2 "	5				
		432 cwt.	735			Free.	
Preserved ...	Great Britain ...	77,397 cases	98,593				
	Victoria ...	1,145 "	1,910				
	South Australia ...	498 "	842				
	Queensland ...	53 "	120				
	Hong Kong ...	777 "	1,176				
	United States ...	100 "	120				
	China ...	287 "	522				
	New Caledonia ...	7 "	8				
	France ...	1,022 "	1,099				
	Germany ...	252 "	480				
		81,538 cases	104,870			Free.	
Preserved Meats ...	Great Britain ...	986 cases	2,024				
	Victoria ...	998 "	1,539				
	South Australia ...	281 "	1,110				
	Queensland ...	18,586 "	28,491				
	Tasmania ...	1 "	1				
	New Zealand ...	4,924 "	7,423				
	Hong Kong ...	247 "	633				
	United States ...	1,295 "	2,426				
	France ...	16 "	90				
	Germany ...	12 "	80				
		27,346 cases	43,817			Free.	
Vegetables (Preserved)	Great Britain ...	1,685 cases	3,297				
	Victoria ...	160 "	303				
	South Australia ...	572 "	1,188				
	Tasmania ...	3 "	6				
	New Zealand ...	27 "	35				
	Hong Kong ...	973 "	937				
	United States ...	2,087 "	1,629				
	China... ..	113 "	104				
	France ...	193 "	342				
	Germany ...	21 "	119				
		5,834 cases	7,960			Free.	
Vegetables (Green)	Victoria ...	85,395 pkgs.	50,419				
	South Australia ...	548 "	442				
	Queensland ...	1,748 "	519				
	Tasmania ...	3,868 "	3,371				
	New Zealand ...	8,244 "	4,253				
	Fiji ...	8 "	14				
	Hong Kong ...	1,784 "	1,584				
	United States ...	1,293 "	3,239				
	China ...	289 "	214				
		103,177 pkgs.	64,055			Free.	

IMPORTS—continued.

Articles.	Countries whence Imported.	Importations.		Entered for Home Consumption.	Duty.		
		Quantities.	Value		Gross Amount received.	Rate, and when imposed.	
Provisions— contd. } Game	Great Britain	34 pkgs.	£ 149		£ s. d.	34 Vic. No. 21.	
	Victoria	1,049 "	1,380				
		1,083 pkgs.	1,529			Free.	
Quicksilver	Great Britain	10 bottles	70				
	United States	400 "	2,900				
		410 bottles	2,970			Free.	
Railway Plant.	Bridgework	Great Britain	12,892 pkgs.	32,889		Free.	
	Buffers	Great Britain	3,848 No.	4,472		Free.	
	Crank Axles	Great Britain	6 No.	750		Free.	
	Crossings	Great Britain	40 No.	661		Free.	
	Fastenings	Great Britain	4,934 cases	12,763		Free.	
	Fish Plates	Great Britain	8,789 boxes	12,796		Free.	
	Locomotive Engines.	Great Britain	33 No.	84,539			
		United States	10 "	26,000			
			43 No.	110,539			Free.
	Rails	Great Britain	147,986 No.	190,845			Free.
	Railway Chairs	Great Britain	27,599 No.	1,089			Free.
	Signalling apparatus.	Great Britain	260 pkgs.	3,657			Free.
	Springs	Great Britain	4,188 pkgs.	7,149			Free.
	Switches	Great Britain	192 sets.	3,934			Free.
	Tyres	Great Britain	656 No.	5,377			
United States		180 "	2,600				
		836 No.	7,977			Free.	
Waggons	United States	17 No.	2,000			Free.	
Wheels & Axles	Great Britain	1,298 prs.	17,617			Free.	
Rice		Tons cwt. qrs. lb					
	Great Britain	31 12 3 14	551				
	Victoria	878 2 3 25	12,458				
	South Australia	54 1 2 3	1,115				
	Queensland	96 5 1 10	1,919				
	New Zealand	4 17 3 18	53				
	Hong Kong	3,292 17 1 21	54,823				
	India	214 19 1 13	2,790				
	Singapore	2,989 19 2 22	42,150				
	China	478 13 2 22	9,496				
	United States	4 15 1 10	190				
	South Sea Islands	3 4 1 4	23				
	Honolulu	4 0 0 0	100				
	Japan	29 11 0 8	490				
		8,083 1 2 2	126,158	5,731 tons.	17,193 0 0	£3 per ton. 17 Mar., 1871.	
Saddlery & Harness	Great Britain	1,793 pkgs.	55,450				
	Victoria	1,313 "	11,774				
	South Australia	215 "	2,713				
	Queensland	37 "	595				
	Tasmania	1 "	10				
	New Zealand	10 "	65				
	United States	163 "	5,299				
	New Caledonia	4 "	48				
	France	7 "	162				
	Germany	1 "	7				
		3,544 pkgs.	76,123			Free.	
Saddlers' Ware	Great Britain	1,108 pkgs.	32,646				
	Victoria	84 "	2,012				
	Queensland	5 "	60				
	New Zealand	2 "	25				
	United States	218 "	1,031				
France	8 "	232					
		1,425 pkgs.	36,006			Free.	

IMPORTS—continued.

Articles.	Countries whence Imported.	Importations.		Entered for Home Consumption.	Duty.	
		Quantities.	Value.		Gross Amount received.	Rate, and when imposed.
			£		£ s. d.	34 Vic. No. 21.
Sago	Great Britain	1,919 lb.	20	21,120 lb.	83 0 0	1d. per lb. 17 Mar., 1871.
	Victoria	9,999 "	135			
	South Australia	6,051 "	123			
	Queensland	587 "	20			
	Hong Kong	57,097 "	350			
	Singapore	4,480 "	56			
		80,133 lb.	704			
Salt (in Bags)	Great Britain	11,027 tons	23,381	15,677 tons.	15,677 0 0	20s. per ton. 17 Mar., 1871.
	Victoria	1,492 "	5,060			
	South Australia	524 "	2,034			
	Queensland	58 "	227			
	France	461 "	1,275			
	Germany	15 "	17			
		13,577 tons	31,994			
Salt (Rock)	Great Britain	1,520 tons	3,607	Included in Salt.		
	Victoria	290 "	915			
	Germany	209 "	588			
		2,019 tons	5,110			
Saltpetre	Great Britain	764 cwt.	1,046	Included in Salt.		
	Victoria	55 "	87			
	India	10 "	15			
	Germany	60 "	73			
		889 cwt.	1,221			
Sarsaparilla	Great Britain	195 galls.	199	3,130 galls.	626 0 0	34 Vic. No. 5. 4s. per gallon. 1 Jan., 1874.
	Victoria	186 "	138			
	South Australia	179 "	148			
	Queensland	2 "	3			
	New Zealand	9 "	20			
	United States	3,998 "	3,576			
		4,569 galls.	4,084			
Sashes	Great Britain	30 No.	15	5,940 No.	297 0 0	34 Vic. No. 21. 1s. each. 17 Mar., 1871.
	Victoria	3,219 "	1,069			
	South Australia	1,015 "	872			
	Queensland	16 "	11			
	New Zealand	520 "	242			
	United States	1,882 "	242			
		6,682 No.	2,451			
Shutters	Great Britain	80 No.	2,211	120 No.	6 0 0	1s. each. 17 Mar., 1871.
	Victoria	83 "	124			
		163 No.	2,335			
Ship Chandlery	Great Britain	637 pkgs.	7,282	Free.
	Victoria	33 "	539			
	New Zealand	1 "	5			
	United States	100 "	1,941			
	Germany	16 "	318			
		787 pkgs.	10,085			
Shooks and Staves... ..	Great Britain	313 bundles	119	Free.
	Victoria	7,939 "	2,739			
	South Australia	309 "	123			
	Queensland	570 "	189			
	Tasmania	5,382 "	1,794			
	New Zealand	51 "	17			
	Fiji	660 "	220			
	United States	990 "	330			
	New Caledonia	2,192 "	689			
	France	180 "	60			
Germany	159 "	53				
		17,905 bundles	6,333			

IMPORTS—continued.

Articles.	Countries whence Imported.	Importations.		Entered for Home Consumption.	Duty.	
		Quantities.	Value.		Gross Amount received.	Rate, and when imposed.
Silver Plate and Plated Ware.	Great Britain ...	1,158 pkgs.	£ 66,480		£ s. d. 34 Vic. No. 21.	
	Victoria ...	172 "	4,149			
	South Australia ...	68 "	1,512			
	Queensland ...	21 "	865			
	Tasmania ...	1 "	20			
	New Zealand ...	13 "	415			
	United States ...	657 "	10,804			
	China ...	1 "	150			
	New Caledonia ...	1 "	7			
	France ...	11 "	804			
Germany ...	12 "	413				
		2,115 pkgs.	85,619		Free.	
Silver Ore ...	Queensland ...	299 pkgs.	180		Free.	
Horned Cattle	Victoria ...	843 No.	537			
	Queensland ...	105,499 "	106,816			
	Tasmania ...	215 "	240			
	New Zealand ...	253 "	259			
	Fiji ...	3,665 "	2,911			
	New Caledonia ...	3,616 "	3,291			
		114,091 No.	114,054		Free.	
Horse ...	Queensland ...	11 No.	3		Free.	
Kangaroo	Victoria ...	14 pkgs.	92			
	Queensland ...	212 "	1,523			
	Tasmania ...	8 "	413			
		234 pkgs.	2,028		Free.	
Sheep	Victoria ...	432 bales	4,903			
	South Australia ...	43 "	345			
	Queensland ...	1,845 "	17,316			
	Tasmania ...	6 "	50			
	New Zealand ...	110 "	808			
	Fiji ...	195 "	1,432			
	New Caledonia ...	70 "	335			
South Sea Islands ...	12 "	20				
		2,713 bales	25,209		Free.	
Unmanufactured	Great Britain ...	2,142,540 No.	23,062			
	Victoria ...	25,892 "	216			
	United States ...	918,896 "	8,925			
		3,087,328 No.	32,203		Free.	
Slabs	Great Britain ...	1,427 No.	856			
	Victoria ...	3,027 "	1,404			
	South Australia ...	2,078 "	552			
	Queensland ...	24 "	50			
		6,556 No.	2,862		Free.	
Soap	Great Britain ...	2,755 cwt.	9,976			
	Victoria ...	8,955 "	10,203			
	South Australia ...	1,323 "	1,692			
	Queensland ...	46 "	72			
	New Zealand ...	418 "	392			
	United States ...	105 "	232			
	France ...	2 "	7			
Germany ...	83 "	228				
		13,687 cwt.	22,802		Free.	
Soda (Crystals)	Great Britain ...	1,802 tons	8,452			
	Victoria ...	34 "	329			
	South Australia ...	11 "	145			
	Queensland ...	1 "	12			
		1,848 tons	8,938	1,800 tons	1,800 0 0 20s. per ton. 17 Mar., 1871.	

IMPORTS—continued.

Articles.	Countries whence Imported.	Importations.		Entered for Home Consumption	Duty.	
		Quantities.	Value.		Gross Amount received.	Rate, and when imposed.
Specimens of Natural History	Great Britain ...	159 pkgs.	2,529			34 Vic. No. 21.
	Victoria ...	12 "	72			
	South Australia ...	6 "	20			
	Queensland ...	418 "	666			
	Tasmania ...	4 "	35			
	New Zealand... ..	14 "	58			
	Fiji	7 "	24			
	India	2 "	10			
	United States	2 "	11			
	South Sea Islands	279 "	200			
	New Caledonia	5 "	6			
France	8 "	195				
Belgium	3 "	153				
Germany	1 "	48				
		920 pkgs.	4,027	Free.
Brandy	Great Britain ...	322,374 galls.	183,197			
	Victoria ...	28,005 "	14,189			
	South Australia ...	12,700 "	10,412			
	Queensland ...	3,709 "	2,432			
	New Zealand ...	1,516 "	810			
	Hong Kong ...	96 "	50			
	Singapore ...	329 "	167			
	South Sea Islands ...	40 "	20			
	Italy	2,297 "	1,000			
	New Caledonia	4 "	5			
	France	100,947 "	51,824			
Germany	41 "	40				
		472,058 galls.	264,146	380,131 galls.	228,079 0 0	43 Vic. No. 16. 128. 7/8 gall. 11 Dec., 1879.
Rum	Great Britain ...	316,322 galls.	64,481			
	Victoria ...	4,922 "	1,315			
	South Australia ...	2,750 "	1,952			
	Queensland ...	11,524 "	3,305			
	South Sea Islands ...	13 "	3			
	Mauritius	739 "	150			
	Germany	92 "	10			
		336,372 galls.	71,216	338,586 galls.	203,152 0 0	128. 7/8 gall. 11 Dec., 1879.
Geneva	Great Britain ...	182,709 galls.	46,439			
	Victoria ...	6,273 "	1,814			
	South Australia ...	2,160 "	1,783			
	Queensland ...	1,611 "	358			
	France	886 "	149			
	Belgium	2,366 "	519			
Germany	24,075 "	8,440				
		220,080 galls.	59,502	161,766 galls.	97,060 0 0	128. 7/8 gall. 11 Dec., 1879.
Gin	Great Britain ...	38,565 galls.	15,940			
	Victoria ...	347 "	182			
	South Australia ...	754 "	566			
	Queensland ...	1,166 "	404			
	United States	2 "	2			
	Belgium	662 "	1,002			
	Germany	7,930 "	3,240			
		49,426 galls.	21,336	17,921 galls.	10,753 0 0	128. 7/8 gall. 11 Dec., 1879.
Whiskey	Great Britain ...	251,480 galls.	113,006			
	Victoria ...	42,976 "	16,549			
	South Australia ...	15,153 "	13,305			
	Queensland ...	2,529 "	1,341			
	Tasmania	137 "	50			
	New Zealand ...	864 "	311			
	Ceylon	55 "	40			
	United States	1,062 "	510			
	South Sea Islands	4 "	25			
Germany	623 "	324				
		314,883 galls.	145,461	296,015 galls.	177,609 0 0	128. 7/8 gall. 11 Dec., 1879.

IMPORTS—continued.

Articles.	Countries whence imported.	Importations.		Entered for Home Consumption.	Duty.					
		Quantities.	Value.		Gross Amount received.	Rate, and when imposed.				
Liqueurs ...	Great Britain ...	2,393 galls.	£ 2,304	10,875 galls.	£ s. d. 6,525 0 0	43 Vic. No. 16.				
	Victoria ...	2,370 "	722							
	South Australia ...	809 "	648							
	Queensland ...	3 "	3							
	New Zealand ...	46 "	35							
	Hong Kong ...	4,725 "	2,567							
	United States ...	401 "	400							
	China... ..	1,157 "	471							
	New Caledonia ...	88 "	59							
	France ...	844 "	714							
Belgium ...	271 "	281								
Germany ...	548 "	559								
		13,655 galls.	8,763			12s. 7½ gall. 11 Dec., 1879.				
Perfumed ...	Great Britain ...	8,289 galls.	16,204	6,651 galls.	3,991 0 0	12s. 7½ gall. 11 Dec., 1879.				
	Victoria ...	236 "	550							
	South Australia ...	4,103 "	262							
	Queensland ...	231 "	332							
	New Zealand ...	54 "	139							
	United States ...	319 "	321							
	France ...	62 "	189							
	Belgium ...	232 "	305							
	Germany ...	94 "	273							
			13,629 galls.				18,575			
Methylated ...	Great Britain ...	9,421 galls.	1,913	19,800 galls.	1,980 0 0	34 Vic. No. 21. 2s. 7½ gall. 9 Mar., 1871.				
	Victoria ...	1,983 "	310							
	South Australia ...	31 "	22							
	Germany ...	7,529 "	936							
		18,964 galls.	3,181							
All other ...	Great Britain ...	6,698 galls.	1,655	27,545 galls.	16,527 0 0	43 Vic. No. 16. 12s. 7½ gall. 11 Dec., 1879.				
	Victoria ...	5,890 "	2,226							
	South Australia ...	219 "	223							
	Queensland ...	551 "	1,112							
	New Zealand ...	6 "	25							
	United States ...	2,975 "	6,310							
	China... ..	36 "	30							
	France ...	600 "	100							
	Germany ...	12,341 "	2,327							
			29,316 galls.				14,008			
Starch ...	Great Britain ...	1,114,234 lb.	15,511	1,338,240 lb.	5,576 0 0	34 Vic. No. 21. 1d. 7½ lb. 17 Mar., 1871.				
	Victoria ...	32,147 "	530							
	South Australia ...	31,810 "	574							
	Queensland ...	5,054 "	114							
	United States ...	560 "	12							
	France ...	2,800 "	31							
	Germany ...	281,437 "	3,543							
			1,468,042 lb.				20,315			
	Paper, Printing ...	Great Britain ...	14,141 bales				147,335	Free.
		Victoria ...	474 "				5,103			
South Australia ...		9 "	136							
Queensland ...		16 "	234							
Tasmania ...		1 "	16							
New Zealand ...		4 "	40							
United States ...		7 "	102							
France ...		11 "	140							
Germany ...		426 "	4,679							
			15,089 bales	157,785						
Stationery. Paper, Brown and Wrapping	Great Britain ...	20,711 cwt.	29,911	25,830 cwt.	4,305 0 0	3s. 4d. 7½ cwt. 17 Mar., 1871.				
	Victoria ...	4,632 "	8,090							
	South Australia ...	204 "	374							
	Queensland ...	52 "	122							
	New Zealand ...	328 "	341							
	Hong Kong ...	16 "	38							
	United States ...	21 "	73							
	China... ..	2 "	13							
	France ...	1 "	2							
	Germany ...	213 "	279							
		26,180 cwt.	39,243							

IMPORTS—continued.

Articles.	Countries whence imported.	Importations.		Entered for Home Consumption.	Duty.					
		Quantities.	Value.		Gross Amount received.	Rate, and when imposed.				
Stationery—contd.	Paper, writing and Fancy...	Great Britain ...	202,170 lb.	10,057	232,560 lb.	£ s. d. 34 Vic. No. 21.				
		Victoria ...	12,407 "	946						
	South Australia ...	2,879 "	168	232,560 lb.	969 0 0	1d. per lb. 17 Mar., 1871.				
	Queensland ...	239 "	12							
	Hong Kong ...	673 "	34							
	France ...	395 "	17							
	Germany ...	100 "	5							
		218,863 lb.	11,239							
	Books and Periodicals	Great Britain ...	6,324 pkgs.				159,308	232,560 lb.	969 0 0	1d. per lb. 17 Mar., 1871.
		Victoria ...	2,123 "				40,024			
South Australia ...		118 "	401							
Queensland ...		74 "	1,147							
Tasmania ...		12 "	90							
New Zealand ...		57 "	571							
Fiji ...		5 "	20							
Hong Kong ...		64 "	278							
China ...		11 "	42							
United States ...		510 "	16,353							
New Caledonia ...	4 "	37	232,560 lb.	969 0 0	1d. per lb. 17 Mar., 1871.					
France ...	22 "	282								
Belgium ...	1 "	20								
Germany ...	11 "	67								
	9,336 pkgs.	218,640								
Sundries	Great Britain ...	8,958 pkgs.				151,165	232,560 lb.	969 0 0	1d. per lb. 17 Mar., 1871.	
	Victoria ...	3,305 "				22,354				
	South Australia ...	240 "				1,532				
	Queensland ...	59 "				614				
	Tasmania ...	19 "				85				
	New Zealand ...	172 "	688							
	Fiji ...	1 "	1							
	Hong Kong ...	261 "	588							
	China ...	26 "	65							
	United States ...	855 "	2,732							
France ...	52 "	639	232,560 lb.	969 0 0	1d. per lb. 17 Mar., 1871.					
Belgium ...	20 "	70								
Germany ...	321 "	3,013								
	14,289 pkgs.	183,546								
Stearine ...	Great Britain ...	6,426 lb.				210	86,400 lb.	360 0 0	47 Vic. No. 10. 1d. per lb. 20 Feb., 1884.	
	Victoria ...	134,456 "				3,243				
		140,882 lb.				3,453				
Ballast	Victoria ...	2,385 tons				2,355	86,400 lb.	360 0 0	47 Vic. No. 10. 1d. per lb. 20 Feb., 1884.	
	New Zealand ...	24 "				60				
Building		2,409 tons				2,415	86,400 lb.	360 0 0	47 Vic. No. 10. 1d. per lb. 20 Feb., 1884.	
	Victoria ...	3,500 blocks	7,162							
	South Australia ...	108 "	11							
Flag	New Zealand ...	131 "	146	86,400 lb.	360 0 0	47 Vic. No. 10. 1d. per lb. 20 Feb., 1884.				
		3,739 blocks	7,319							
Stones.	Great Britain ...	2,305 No.	1,273	86,400 lb.	360 0 0	47 Vic. No. 10. 1d. per lb. 20 Feb., 1884.				
	Victoria ...	6,467 "	3,210							
	South Australia ...	384 "	296							
		9,156 No.	4,779							
	Grind	Great Britain ...	4,571 No.				742	86,400 lb.	360 0 0	47 Vic. No. 10. 1d. per lb. 20 Feb., 1884.
		Victoria ...	258 "				106			
		South Australia ...	66 "				15			
		Queensland ...	1 "				1			
	United States ...	332 "	84				86,400 lb.	360 0 0	47 Vic. No. 10. 1d. per lb. 20 Feb., 1884.	
		5,228 No.	948							
Kerbing and Guttering	Victoria ...	23,768 No. pieces	7,335							
		16 No.	31							
Mill ...	Victoria ...	9,412 tons	11,730	86,400 lb.	360 0 0	47 Vic. No. 10. 1d. per lb. 20 Feb., 1884.				
Paving	Victoria ...									

IMPORTS—*continued.*

Articles.	Countries whence Imported.	Importations.		Entered for Home Consumption.	Duty.	
		Quantities.	Value.		Gross Amount received.	Rate, and when imposed.
Sulphur	Great Britain	9,339 cwt.	£ 2,918	£ s. d.	34 Vic. No. 21.
	Victoria	82 "	69			
	South Australia	3 "	3			
	Queensland	160 "	112			
	New Zealand	200 "	100			
	Hong Kong	80 "	40			
		9,864 cwt.	3,242			Free.
Sundries	Great Britain	18,186 pkgs.	110,357		Free.
	Victoria	21,201 "	58,513			
	South Australia	2,559 "	6,497			
	Queensland	5,698 "	5,224			
	Tasmania	1,742 "	4,115			
	New Zealand	3,121 "	5,142			
	Fiji	1,418 "	1,279			
	Hong Kong	2,054 "	6,665			
	Point de Gallo	157 "	298			
	India	390 "	448			
	Cape Town	1 "	3			
	China... ..	133 "	806			
	Singapore	78 "	186			
	United States	16,816 "	20,379			
	South Sea Islands	125 "	430			
	Mauritius	318 "	826			
	Manilla	1 "	5			
New Caledonia	383 "	300				
France	93 "	1,578				
Belgium	36 "	897				
Germany	1,825 "	3,318				
		76,335 pkgs.	227,266			Free.
Sugar... ..		Tons. cwt. qrs. lb.			
	Great Britain	445 11 1 23	10,354			
	Victoria	2,595 9 1 21	63,650			
	South Australia	481 7 1 15	15,403			
	Queensland	10,059 7 3 2	264,421			
	Tasmania	126 13 3 22	3,214			
	New Zealand	32 9 0 7	965			
	Fiji	5,197 6 3 5	127,348			
	Hong Kong	6,186 3 3 13	148,619			
	India	822 14 0 0	24,070			
	Singapore	50 0 0 0	820			
	China	246 10 2 2	7,679			
	United States	78 17 0 0	1,512			
	Java	2,371 2 0 23	56,500			
	Mauritius	4,272 18 0 13	110,636			
	New Caledonia	2 0 0 0	60			
	France	263 8 0 26	7,300			
Germany	47 6 2 8	837				
		33,579 6 1 12	843,388	417,120 cwt.	104,283 0 0	5s. per cwt. 9 Mar., 1871.
Sugar... ..	Great Britain	238 4 3 15	6,926		
	Victoria	83 14 1 22	2,803			
	South Australia	55 18 2 17	2,069			
	Queensland	0 7 0 19	15			
	Hong Kong	4 6 0 16	200			
	United States	49 8 3 21	1,500			
	China	0 8 3 10	16			
	France	9 12 3 21	401			
	Belgium	1 7 3 0	64			
	Germany	14 9 0 19	529			
		457 18 3 20	14,523	6,020 cwt.	2,005 0 0	6s. 8d. per cwt. 9 Mar., 1871.
Molasses	Great Britain	677 4 2 5	15,877		
	Victoria	363 16 1 11	10,516			
	South Australia	3 18 1 6	114			
	Queensland	21 4 1 2	264			
	Fiji	0 10 0 0	6			
	Hong Kong	28 19 0 26	433			
	United States	79 4 1 6	2,043			
Germany	13 14 1 15	237				
		1,188 11 1 15	29,490	22,960 cwt.	3,829 0 0	3s. 4d. per cwt. 9 Mar., 1871.
Tallow	Victoria	434 cwt.	687		Free.
	South Australia	477 "	690			
	Queensland	36,143 "	53,954			
	Tasmania	151 "	212			
	New Zealand	200 "	250			
	Fiji	100 "	149			
New Caledonia	79 "	114				
		37,584 cwt.	56,056			Free.

IMPORTS—continued.

Articles.	Countries whence Imported.	Importations.		Entered for Home Consumption.	Duty.	
		Quantities.	Value.		Gross Amount received.	Rate, and when imposed.
Tapioca ...	Great Britain ...	4,240 lb.	£ 55	£ s. d.	34 Vic. No. 21.
	Victoria ...	89,631 "	751			
	South Australia ...	4,609 "	109			
	Queensland ...	14 "	1			
	Hong Kong ...	21,360 "	118			
	Singapore ...	885,648 "	6,846			
		1,005,502 lb.	7,880			Free.
Tea... ..	Great Britain ...	62,767 lb.	3,625		
	Victoria ...	1,506,356 "	105,318			
	South Australia ...	128,374 "	7,729			
	Queensland ...	32,266 "	2,403			
	Tasmania ...	3,480 "	162			
	New Zealand ...	60 "	4			
	Fiji ...	124 "	7			
	Hong Kong ...	1,586,507 "	101,639			
	India ...	89,322 "	6,886			
	Ceylon ...	4,740 "	400			
	Singapore ...	21,995 "	1,150			
	China ...	5,000,906 "	314,163			
United States ...	570 "	31				
New Caledonia ...	514 "	37				
		8,437,981 lb.	543,554	8,004,240 lb.	100,053 0 0	3d. per lb. 9 Mar., 1871.
Telegraphic Materials ...	Great Britain ...	17,512 pkgs.	28,916		
	Victoria ...	19 "	258			
	Belgium ...	113 "	1,020			
		17,644 pkgs.	30,194			Free.
Dressed	Great Britain ...	2,802,837 feet	23,025		
	Victoria ...	751,989 "	9,433			
	South Australia ...	336,008 "	5,794			
	Tasmania ...	650 "	9			
	New Zealand ...	4,281,249 "	41,564			
	British Columbia ...	828,490 "	7,705			
	United States ...	3,121,896 "	33,717			
	Norway ...	4,295,153 "	37,930			
	Germany ...	25,839 "	301			
			16,444,111 feet			
Un-dressed	Great Britain ...	1,988,360 feet	14,175		
	Victoria ...	1,385,487 "	11,388			
	South Australia ...	465,963 "	7,022			
	Queensland ...	277,288 "	2,896			
	Tasmania ...	763,905 "	4,962			
	New Zealand ...	9,866,251 "	58,829			
	Hong Kong ...	550 "	8			
	British Columbia ...	7,354,823 "	43,078			
	United States ...	10,653,850 "	76,248			
	South Sea Islands ...	1,575 "	3			
	Norway ...	345,081 "	2,210			
	Germany ...	61,581 "	483			
		33,164,714 feet	221,302	33,418,000 feet.	16,709 0 0	1s. per 100 ft. superficial. 17 Mar., 1871.
Timber	Victoria ...	7,500 No.	19		
	British Columbia ...	2,000 "	40			
	United States ...	552,877 "	550			
		562,377 No.	609			Free.
Palings	Victoria ...	47,500 No.	411		
	South Australia ...	7,500 "	129			
	Tasmania ...	498,515 "	3,252			
	New Zealand ...	30,459 "	202			
	British Columbia ...	170,137 "	1,284			
	United States ...	186,190 "	1,189			
		940,301 No.	6,467			Free.
Laths ...	Great Britain ...	704 bdles.	148		
	South Australia ...	73 "	30			
	Queensland ...	26 "	8			
	New Zealand ...	401 "	72			
	British Columbia ...	7,439 "	884			
	United States ...	24,591 "	2,404			
		33,234 bdles.	3,546			Free.
All other...	Victoria ...	1,790 pieces	81			Free.

IMPORTS—continued.

Articles.	Countries whence Imported.	Importations.		Entered for Home Consumption.	Duty			
		Quantities.	Value.		Gross Amount received.	Rate, and when imposed.		
Tin	Ingots ...	Victoria ...	1½ tons	£ 85			34 Vic. No. 21.	
		Queensland ...	301 "	25,185				
		Tasmania ...	3,236 "	261,792				
	Ore ...			3,538½ tons			287,062	Free.
		Victoria ...	10 tons	434			Free.	
		Queensland ...	4,035 "	194,714				
			4,045 tons	195,148				
	Plates ...	Great Britain ...	33,550 boxes	33,949			Free.	
		Victoria ...	428 "	594				
		Queensland ...	101 "	151				
New Zealand ...		7 "	7					
		75 "	220					
		34,161 boxes	34,921					
Tinware ...	Great Britain ...	1,262 pkgs.	14,392			Free.		
	Victoria ...	3,678 "	3,900					
	South Australia ...	201 "	800					
	Queensland ...	216 "	65					
	Tasmania ...	22,040 "	4,052					
	New Zealand ...	4 "	35					
	United States ...	112 "	856					
	France ...	3 "	32					
	Germany ...	11 "	87					
			27,527 pkgs.				24,219	
Manufactured	Great Britain ...	221,050 lb.	18,145	63,460 lb.	6,346 0 0	2s. per lb. 9 Mar., 1871.		
	Victoria ...	122,133 "	9,814					
	South Australia ...	44,519 "	4,661					
	Queensland ...	4,484 "	355					
	Tasmania ...	1,878 "	110					
	Hong Kong ...	2,935 "	332					
	China ...	1,082 "	105					
	United States ...	365,854 "	25,977					
	South Sea Islands ...	139 "	8					
	France ...	1,207 "	152				6,136 "	767 0 0
Germany ...	166 "	10	247,566 "	37,135 0 0	3s. 20 Feb., 1884.			
		765,447 lb.	59,669					
Leaf...	Great Britain ...	372,512 lb.	15,495	297,280 lb.	14,864 0 0	34 Vic., No. 21. 1s. per lb. 9 Mar., 1871.		
	Victoria ...	47,017 "	2,250					
	Hong Kong ...	800 "	80					
	United States ...	447,238 "	17,495					
	France ...	116 "	11					
	Germany ...	3,733 "	413					
		871,416 lb.	35,744	For manufacturing purposes.	307,220 "	15,361 0 0		
Tobacco.	Great Britain ...	25,732 lb.	9,289	196,613 lb.	58,984 0 0	6s. per lb. 20 Feb., 1884.		
	Victoria ...	16,488 "	5,737					
	South Australia ...	3,340 "	1,799					
	Queensland ...	655 "	138					
	Ceylon ...	413 "	41					
	India ...	1,673 "	308					
	Hong Kong ...	123,187 "	21,134					
	Singapore ...	3,798 "	571					
	China ...	6,167 "	1,473					
	United States ...	1,004 "	405				6,833 "	1,025 0 0
Italy ...	28 "	12						
Manilla ...	5,401 "	994						
Mauritius ...	16 "	14						
Honolulu ...	79 "	18						
New Caledonia ...	252 "	98						
France ...	6,205 "	1,277						
Belgium ...	9,921 "	2,087						
Germany ...	94,172 "	20,657						
		298,531 lb.	66,052					
Cigarettes ...	Great Britain ...	9,930 lb.	3,786	13,546 lb.	4,064 0 0	6s. per lb. 20 Feb., 1884.		
	Victoria ...	1,655 "	654					
	Queensland ...	360 "	106					
	Hong Kong ...	164 "	105					
	United States ...	3,006 "	1,301					
	New Caledonia ...	100 "	40					
France ...	212 "	184						
Germany ...	84 "	80						
		16,411 lb.	6,256					

IMPORTS—continued.

Articles.	Countries whence Imported.	Importations.		Entered for Home Consumption.	Duty.	
		Quantities.	Value.		Gross Amount received.	Rate, and when imposed.
Tobacco— <i>continued.</i> } Snuff	Great Britain ...	180 lb.	£ 22	Included in Manufactured Tobacco.	£ s. d.	34 Vic. No. 21.
	Victoria ...	97 "	21			
	South Australia ...	1 "	1			
	United States ...	480 "	30			
		758 lb.	74			
Tortoise-shell ...	Queensland ...	6 lb.	3	Free.
	Fiji ...	1,010 "	505			
	South Sea Islands ...	1,887 "	1,208			
	New Caledonia ...	80 "	40			
		2,983 lb.	1,756			
Toys and Fancy Goods ...	Great Britain ...	5,253 pkgs.	142,078	Free.
	Victoria ...	1,133 "	15,084			
	South Australia ...	284 "	5,370			
	Queensland ...	146 "	1,779			
	Tasmania ...	24 "	369			
	New Zealand ...	19 "	294			
	Fiji ...	11 "	40			
	Hong Kong ...	900 "	9,569			
	China... ..	57 "	607			
	United States ...	623 "	5,476			
	South Sea Islands ...	2 "	10			
	New Caledonia ...	9 "	207			
	France ...	217 "	5,627			
Belgium ...	13 "	254				
Germany ...	647 "	8,271				
		9,338 pkgs.	195,035			
Turpentine ...	Great Britain ...	7,543 galls.	1,451	Free.
	Victoria ...	4,520 "	957			
	South Australia ...	399 "	104			
	Queensland ...	13 "	2			
United States ...	64,160 "	7,585				
		76,635 galls.	10,099	58,420 galls.	2,921 0 0	18. per gall. 17 Mar., 1871.
Turnery and Wood-ware ...	Great Britain ...	490 pkgs.	4,177	Free.
	Victoria ...	2,478 "	2,643			
	South Australia ...	498 "	867			
	Queensland ...	30 "	48			
	New Zealand ...	683 "	146			
	Hong Kong	285 "	789			
	China... ..	305 "	240			
	United States ...	13,834 "	13,150			
	Belgium ...	6 "	87			
Germany ...	164 "	2,319				
		18,773 pkgs.	24,466			
Upholstery ...	Great Britain ...	2,570 pkgs.	65,716	Free.
	Victoria ...	4,380 "	13,318			
	South Australia ...	177 "	918			
	Queensland ...	235 "	538			
	Tasmania ...	21 "	79			
	New Zealand ...	20 "	100			
	Fiji ...	330 "	191			
	India... ..	32 "	255			
	Point de Galle ...	230 "	801			
	Hong Kong ...	128 "	442			
	Singapore ...	316 "	1,500			
	United States ...	28 "	257			
	New Caledonia ...	4 "	7			
Germany ...	7 "	182				
		8,478 pkgs.	84,304			
Varnish ...	Great Britain ...	29,525 galls.	18,654	Free.
	Victoria ...	5,880 "	3,022			
	South Australia ...	93 "	86			
	Queensland ...	17 "	18			
	Hong Kong ...	137 "	63			
	United States ...	3,088 "	1,284			
	France ...	121 "	80			
Belgium ...	25 "	8				
		38,886 galls.	23,215	36,210 galls.	3,621 0 0	28. per gall. 17 Mar., 1871.

IMPORTS—continued.

Articles.	Countries whence imported.	Imports.		Entered for Home Consumption.	Duty.	
		Quantities.	Value.		Gross Amount received.	Rate, and when imposed.
Vermicelli and Macaroni...	Great Britain ...	245 pkgs.	1,149	£ s. d.	34 Vic. No. 21.
	Victoria ...	121 "	175			
	South Australia ...	104 "	102			
	Hong Kong ...	166 "	261			
	China ...	30 "	34			
	New Caledonia ...	2 "	7			
	France ...	90 "	395			
	Germany ...	3 "	65			
		861 pkgs.	2,188			Free.
Vinegar ...	Great Britain ...	123,157 galls.	12,885	144,000 galls.	3,600 0 0	6d. per gall. 17 Mar., 1871.
	Victoria ...	11,730 "	1,320			
	South Australia ...	3,942 "	732			
	Queensland ...	824 "	149			
	Tasmania ...	4 "	1			
	New Zealand ...	61 "	9			
	Hong Kong ...	19 "	2			
	France ...	440 "	40			
	Belgium ...	107 "	10			
	Germany ...	13,298 "	722			
		153,582 galls.	15,870			
Watches and Clocks	Great Britain ...	863 pkgs.	77,831	Free.
	Victoria ...	139 "	3,840			
	South Australia ...	44 "	590			
	Queensland ...	5 "	89			
	Tasmania ...	2 "	50			
	New Zealand ...	2 "	100			
	Fiji ...	2 "	11			
	United States ...	2,319 "	40,057			
	New Caledonia ...	1 "	50			
	France ...	45 "	6,142			
Germany ...	11 "	259				
		3,433 pkgs.	129,019			
Whiting and Chalk	Great Britain ...	12,942 casks	4,861	Free.
	Victoria ...	1,079 "	701			
	South Australia ...	116 "	103			
	United States ...	456 "	732			
Germany ...	136 "	29				
		14,729 casks	6,426			
Wine	Great Britain ...	22,890 galls.	39,761	24,317 galls.	12,159 0 0	43 Vic. No. 16. 10s. per gall. 11 Dec., 1879.
	Victoria ...	1,959 "	3,341			
	South Australia ...	721 "	1,447			
	Queensland ...	48 "	67			
	New Zealand ...	67 "	100			
	Cape Colony ...	301 "	400			
	New Caledonia ...	64 "	72			
	France ...	959 "	1,815			
	Belgium ...	65 "	99			
	Germany ...	152 "	184			
		27,226 galls.	47,286			
Wine	Great Britain ...	153,984 galls.	63,291	163,752 galls.	40,938 0 0	5s. per gall. 11 Dec., 1879.
	Victoria ...	12,165 "	7,476			
	South Australia ...	7,456 "	3,536			
	Queensland ...	346 "	271			
	Tasmania ...	85 "	72			
	New Zealand ...	59 "	53			
	Hong Kong ...	77 "	17			
	China ...	5 "	4			
	Manilla ...	50 "	26			
	Italy ...	191 "	70			
New Caledonia ...	630 "	192				
France ...	4,990 "	2,654				
Germany ...	977 "	301				
		181,015 galls.	77,963			
Wool { Washed...	Victoria ...	606,756 lb.	31,805	Free.
	Queensland ...	1,246,516 "	84,032			
	Tasmania ...	2,366 "	156			
	New Caledonia ...	336 "	25			
		1,855,974 lb.	116,018			

IMPORTS—continued.

Articles.	Countries whence Imported.	Importations.		Entered for Home Consumption.	Duty.		
		Quantities.	Value.		Gross amount Received.	Rate, and when imposed.	
Wool <i>contd.</i>	Greasy ...	Victoria ...	198,212 lb.	7,130	£ s. d.	43 Vic. No. 16.
		South Australia ...	214,420 "	9,071			
		Queensland ...	8,963,553 "	349,618			
		Tasmania ...	26,008 "	1,095			
		New Zealand ...	69,937 "	1,520			
		Fiji ...	2,224 "	76			
		New Caledonia ...	42,151 "	1,498			
		South Sea Islands ...	31,760 "	930			
		9,548,265 lb.	370,938				Free.
Woolpacks ...	Great Britain ...	69,399 No.	9,463	472,800 No.	5,910 0 0	34 Vic. No. 21. 3d. each. 17 Mar., 1871.	
	Victoria ...	184,742 "	21,502				
	South Australia ...	34,400 "	3,995				
	Queensland ...	850 "	154				
	India ...	235,500 "	25,988				
		524,891 No.	61,102				
Yellow Metal	(Sheets) ...	Great Britain ...	1,386 cases	22,959	Free.
		Victoria ...	6 "	180			
		Queensland ...	38 "	267			
		New Zealand ...	46 "	561			
	New Caledonia ...	1 "	16				
			1,477 cases	23,983			
(Nails) ...	Great Britain ...	678 pkgs.	3,175	Free.	
	Victoria ...	1 "	2				
	New Zealand ...	3 "	8				
		682 pkgs.	3,185				
Zinc ...	Great Britain ...	2,702 cwt.	3,283	Free.	
	Victoria ...	877 "	794				
	South Australia ...	33 "	74				
	Queensland ...	38 "	20				
	New Zealand ...	352 "	245				
	Belgium ...	90 "	105				
	Germany ...	143 "	211				
			4,235 cwt.				4,732
GENERAL TOTAL ...			£22,826,985				

EXPORTS.

No. 50.—GENERAL EXPORTS from the Colony of New South Wales during the Year ended 31st December, 1884, as supplied by the Customs Department.

Articles.	Countries to which Exported.	Quantities.			Value.		
		Produce and Manufacture of the Colony.	British, Foreign, and other Colonial Produce and Manufacture.	Total.	Produce and Manufacture of the Colony.	British, Foreign, and other Colonial Produce and Manufacture.	Total.
					£	£	£
Acetic Acid	Victoria.....		700 gallons	700 gallons		250	250
	New Zealand		108 "	108 "		44	44
	Queensland		185 "	185 "		91	91
	New Caledonia.....		43 "	43 "		18	18
	Hamburg		154 "	154 "		45	45
			1,190 gallons	1,190 gallons		448	448
Acids	Victoria ...		38 cases	38 cases		237	237
	South Australia ...	108 cases	4 "	112 "	162	8	170
	Tasmania ...	14 "	11 "	25 "	20	100	120
	New Zealand ...	41 "		41 "	54		54
	Queensland ...	1,182 "	284 cases	1,466 "	1,924	785	2,709
	South Sea Islands...	7 "		7 "	11		11
	New Caledonia ...	1 "	60 cases	61 "	2	190	192
	Fiji Islands ...	51 "	26 "	77 "	85	104	189
		1,404 cases	423 cases	1,827 cases	2,258	1,424	3,682
Acidulated Waters	Victoria ...	162 pkgs.	27 pkgs.	189 pkgs.	323	28	351
	South Australia ...		71 "	71 "		100	100
	Tasmania ...	5 pkgs.	60 "	65 "	10	101	111
	New Zealand ...	166 "	63 "	229 "	247	95	342
	Queensland ...	358 "	2,580 "	2,938 "	490	4,214	4,704
	Western Australia	4 "	44 "	48 "	4	78	82
	South Sea Islands...	69 "	61 "	130 "	72	108	180
	New Caledonia ...	13 "	110 "	123 "	20	122	142
	Fiji Islands ...	12 "	54 "	66 "	26	63	89
	Honolulu ...		30 "	30 "		60	60
		789 pkgs.	3,100 pkgs.	3,889 pkgs.	1,192	4,969	6,161
Agricultural Implements	Great Britain ...		3 pkgs.	3 pkgs.		35	35
	Victoria ...	68 pkgs.	293 "	361 "	751	3,743	4,494
	South Australia ...		7 "	7 "		179	179
	Tasmania ...		80 "	80 "		753	753
	New Zealand ...	1 pkg.	3 "	4 "	15	36	51
	Queensland ...	56 pkgs.	890 "	946 "	318	4,143	4,461
	Western Australia		1 "	1 "		7	7
	South Sea Islands...		8 "	8 "		35	35
	New Caledonia ...	7 pkgs.	43 "	50 "	16	233	249
Fiji Islands ...	2 "	29 "	31 "	30	239	269	
		134 pkgs.	1,357 pkgs.	1,491 pkgs.	1,130	9,403	10,533
Anchors	South Australia ...		6 No.	6 No.		17	17
	Tasmania ...		5 "	5 "		2	2
	New Zealand ...		1 "	1 "		3	3
	Queensland ...		132 "	132 "		414	414
	South Sea Islands...		50 "	50 "		88	88
	New Caledonia ...		92 "	92 "		117	117
Fiji Islands ...		82 "	82 "		133	133	
			368 No.	368 No.		774	774
Antimony	Metal	Great Britain ...	266 cwt.	266 cwt.	511		511
	Ore	Great Britain ...	8,325 cwt.	8,325 cwt.	5,899		5,899
		France ...	81 "	81 "	48		48
		8,406 cwt.		8,406 cwt.	5,947		5,947
Apparel	Great Britain ...		41 pkgs.	41 pkgs.		1,647	1,647
	Victoria ...	205 "	43 "	205 "		4,448	4,448
	South Australia ...		16 "	16 "		551	551
	Tasmania ...		16 "	16 "		126	126
	New Zealand ...	4 pkgs.	49 "	53 "	32	937	969
	Queensland ...	155 "	502 "	657 "	4,648	21,755	26,403
	Western Australia		2 "	2 "		30	30
	South Sea Islands...		80 "	80 "		535	535
	New Caledonia ...		27 "	27 "		286	286
	Fiji Islands ...	1 pkg.	22 "	23 "	28	260	288
	Honolulu ...		1 "	1 "		10	10
	France ...		2 "	2 "		42	42
	Hamburg ...		4 "	4 "		155	155
Antwerp ...		1 "	1 "		10	10	
		160 pkgs.	995 pkgs.	1,155 pkgs.	4,708	30,792	35,500

EXPORTS—continued.

Articles.	Countries to which Exported.	Quantities.			Value.		
		Produce and Manufacture of the Colony.	British, Foreign, and other Colonial Produce and Manufacture.	Total.	Produce and Manufacture of the Colony.	British, Foreign, and other Colonial Produce and Manufacture.	Total.
Guns ...	Great Britain		40 cases	40 cases	£	£ 284	£ 284
	Victoria ...		135 "	135 "		478	478
	South Australia ...		2 "	2 "		17	17
	New Zealand ...		2 "	2 "		7	7
	Queensland ...		115 "	115 "		2,300	2,300
	Western Australia ...		7 "	7 "		171	171
	South Sea Islands ...		15 "	15 "		153	153
	New Caledonia ...		50 "	50 "		615	615
	Fiji Islands ...		19 "	19 "		208	208
	Honolulu ...		15 "	15 "		170	170
Hamburg ...			165 "	165 "		837	837
Hong Kong ...			4 "	4 "		127	127
Singapore ...			13 "	13 "		175	175
			582 cases	582 cases		5,542	5,542
Caps ...	Victoria ...		6 cases	6 cases		27	27
	South Australia ...		1 "	1 "		2	2
	New Zealand ...		11 "	11 "		38	38
	Queensland ...		78 "	78 "		996	996
	Western Australia ...		1 "	1 "		4	4
	New Caledonia ...		18 "	18 "		86	86
Fiji Islands ...		2 "	2 "		34	34	
			117 cases	117 cases		1,187	1,187
Cart-ridges	Victoria ...		2 cases	2 cases		5	5
	South Australia ...		11 "	11 "		43	43
	Queensland ...		252 "	252 "		1,705	1,705
	South Sea Islands ...		37 "	37 "		179	179
	New Caledonia ...		32 "	32 "		254	254
	Fiji Islands ...		18 "	18 "		68	68
	Hong Kong ...		4 "	4 "		16	16
			356 cases	356 cases		2,270	2,270
Litho-fracteur & Dynamite ...	New Zealand ...		9,600 lb.	9,600 lb.		820	820
	Queensland ...		68,080 "	68,080 "		5,094	5,094
	New Caledonia ...		19,800 "	19,800 "		1,511	1,511
	Fiji Islands ...		644 "	644 "		52	52
			98,124 lb.	98,124 lb.		7,477	7,477
Powder (Blasting)	Victoria ...		309 lb.	309 lb.		15	15
	New Zealand ...		55,000 "	55,000 "		1,107	1,107
	Queensland ...		63,564 "	63,564 "		1,572	1,572
	New Caledonia ...		34,500 "	34,500 "		992	992
	Fiji Islands ...		1,500 "	1,500 "		34	34
			154,873 lb.	154,873 lb.		3,720	3,720
Powder (Sporting)	Victoria ...		258 lb.	258 lb.		38	38
	South Australia ...		20 "	20 "		2	2
	New Zealand ...		480 "	480 "		65	65
	Queensland ...		14,470 "	14,470 "		1,642	1,642
	South Sea Islands ...		4,296 "	4,296 "		360	360
	New Caledonia ...		3,434 "	3,434 "		356	356
	Fiji Islands ...		1,932 "	1,932 "		135	135
	New Guinea ...		48 "	48 "		3	3
			24,938 lb.	24,938 lb.		2,601	2,601
Shot ...	Victoria ...		21 cwt.	21 cwt.		34	34
	South Australia ...		5 "	5 "		7	7
	Queensland ...		810 "	810 "		1,267	1,267
	South Sea Islands ...		42 "	42 "		59	59
	New Caledonia ...		75 "	75 "		116	116
	Fiji Islands ...		2 "	2 "		3	3
			955 cwt.	955 cwt.		1,486	1,486
Arrowroot ...	Great Britain ...		4,384 lb.	4,384 lb.		78	78
	Victoria ...		3,404 "	3,404 "		60	60
	Tasmania ...		5,264 "	5,264 "		90	90
	New Zealand ...		4,816 "	4,816 "		95	95
	Queensland ...		642 "	642 "		14	14
	Fiji Islands ...		1,568 "	1,568 "		29	29
			20,078 lb.	20,078 lb.		366	366

EXPORTS—continued.

Articles.	Countries to which Exported.	Quantities.			Value.			
		Produce and Manufacture of the Colony.	British, Foreign, and other Colonial Produce and Manufacture.	Total.	Produce and Manufacture of the Colony.	British, Foreign, and other Colonial Produce and Manufacture.	Total.	
Bags and Sacks	Great Britain		87½ dozs.	87½ dozs.	£	£	£	
	Victoria		1,643 "	1,643 "		40	40	
	South Australia		597½ "	597½ "		542	542	
	New Zealand		6,604½ "	6,604½ "		120	120	
	Queensland		5,015 "	5,015 "		2,610	2,610	
	South Sea Islands		766½ "	766½ "		1,897	1,897	
	New Caledonia		2,950 "	2,950 "		294	294	
	Fiji Islands		6,274½ "	6,274½ "		1,103	1,103	
			23,939 dozs.	23,939 dozs.		9,703	9,703	
Bags (Gunny)	Victoria		4,404½ dozs.	4,404½ dozs.		1,191	1,191	
	Tasmania		104½ "	104½ "		25	25	
	New Zealand		41½ "	41½ "		10	10	
	Queensland		3,175 "	3,175 "		783	783	
	New Caledonia		4,112½ "	4,112½ "		998	998	
			11,837½ dozs.	11,837½ dozs.		3,007	3,007	
Bark ... (Ground & Chopped)	Great Britain	8,131 cwt.	13,809 cwt.	21,940 cwt.	3,384	5,640	9,024	
	Victoria	6,298 "	439 "	6,737 "	2,155	167	2,322	
	Tasmania	3,095 "		3,095 "	935		935	
	New Zealand	400 "	120 cwt.	520 "	160	60	220	
	Queensland	2,409 "	4,940 "	7,349 "	638	1,760	2,398	
		20,333 cwt.	19,308 cwt.	39,641 cwt.	7,272	7,627	14,899	
Baskets & Basketware	Great Britain		491 pkgs.	491 pkgs.		125	125	
	Victoria		2,353 "	2,353 "		388	388	
	South Australia		284 "	284 "		45	45	
	Queensland	174 pkgs.	782 "	956 "	291	379	670	
	Western Australia	2 "	2 "	4 "	18	12	30	
	New Caledonia	4 "	193 "	197 "	6	32	38	
	Fiji Islands	26 "		26 "	25		25	
		206 pkgs.	4,105 pkgs.	4,311 pkgs.	340	981	1,321	
Becho-de-mer	Hong Kong		591 cwt.	591 cwt.		1,549	1,549	
Beer	In bottle	Great Britain	7 galls.	5,029 galls.	5,036 galls.	2	1,580	1,582
		Victoria		9,947 "	9,947 "		2,372	2,372
		South Australia		5,542 "	5,542 "		1,422	1,422
		Tasmania		1,034 "	1,034 "		293	293
		New Zealand		288 "	288 "		76	76
		Queensland	16 galls.	41,484 "	41,500 "	3	9,806	9,809
		Western Australia		39 "	39 "		9	9
		South Sea Islands		8,289 "	8,289 "		1,889	1,889
		New Caledonia	32 galls.	21,840 "	21,872 "	6	5,217	5,223
		Fiji Islands	20 "	4,238 "	4,258 "	4	1,073	1,077
	San Francisco		2,372 "	2,372 "		613	613	
	Hong Kong		884 "	884 "		230	230	
			75 galls.	100,986 galls.	101,061 galls.	15	24,580	24,595
	In wood	Victoria	5,990 galls.	228 galls.	6,218 galls.	744	28	772
		South Australia		250 "	250 "		30	30
New Zealand			500 "	500 "		60	60	
Queensland		391 galls.	11,598 "	11,989 "	48	1,290	1,338	
South Sea Islands			100 "	100 "		14	14	
New Caledonia	7,574 galls.		7,574 "	585		585		
Fiji Islands	14,246 "	108 galls.	14,354 "	1,202	10	1,212		
Honolulu		250 "	250 "		27	27		
		28,201 galls.	13,034 galls.	41,235 galls.	2,579	1,459	4,038	
Beeswax	Great Britain	40,161 lb.		40,161 lb.	1,914		1,914	
	New Zealand	1,501 "		1,501 "	72		72	
		41,662 lb.		41,662 lb.	1,986		1,986	
Biscuits	Great Britain		1,200 lb.	1,200 lb.		10	10	
	Victoria		9,400 "	9,400 "		246	246	
	South Australia	1,226 lb.	2,629 "	3,855 "	21	44	65	
	Tasmania		204 "	204 "		5	5	
	New Zealand		100 "	100 "		5	5	
	Queensland	4,158 lb.	13,596 "	17,754 "	101	323	424	
	South Sea Islands	52,692 "	1,964 "	54,656 "	749	16	765	
	New Caledonia	84,379 "	1,093 "	86,072 "	1,016	43	1,059	
	Fiji Islands	19,402 "	11,990 "	31,392 "	298	135	433	
	San Francisco		2,400 "	2,400 "		16	16	
	New Guinea	1,000 lb.		1,000 "	25		25	
Manilla		16,870 "	16,870 "		277	277		
		162,857 lb.	62,046 lb.	224,903 lb.	2,210	1,120	3,330	

EXPORTS—continued.

Articles.	Countries to which Exported.	Quantities.			Value		
		Produce and Manufacture of the Colony.	British, Foreign, and other Colonial Produce and Manufacture.	Total	Produce and Manufacture of the Colony.	British, Foreign, and other Colonial Produce and Manufacture.	Total
Bismuth...	Great Britain	287½ cwt.	287½ cwt.	£ 2,770	£	£ 2,770
Blacking	Victoria	84 pkgs.	84 pkgs.	176	176
	South Australia	1 "	1 "	2	2
	Tasmania	17 "	17 "	58	58
	Queensland	174 "	174 "	562	562
	New Caledonia	31 "	31 "	112	112
	Fiji Islands	10 "	10 "	32	32
			317 pkgs.	317 pkgs.	942	942
Blue	Victoria	3,216 lb.	3,216 lb.	84	84
	South Australia	160 "	160 "	5	5
	Queensland	4,436 "	4,436 "	131	131
	South Sea Islands	616 "	616 "	15	15
	New Caledonia	3,404 "	3,404 "	103	103
	Fiji Islands	1,092 "	1,092 "	39	39
			12,924 lb.	12,924 lb.	377	377
Boats	Victoria	1 No.	1 No.	25	25
	New Zealand	1 No.	1 "	20	20
	Queensland	27 "	1 No.	28 "	1,526	110	1,636
	South Sea Islands	5 "	1 "	6 "	110	60	170
	New Caledonia	2 "	3 "	5 "	55	90	145
	Fiji Islands	3 "	1 "	4 "	114	350	464
		38 No.	7 No.	45 No.	1,825	635	2,460
Bone-dust	Great Britain	½ ton	½ ton	2	2
	Victoria	40 tons	40 tons	200	200
	Tasmania	436 "	436 "	1,902	1,902
	New Zealand	2,749½ "	108 tons.	2,857½ "	14,707	562	15,269
	Mauritius	100 "	100 "	600	600
		3,326 tons	108 tons	3,434 tons	17,411	562	17,973
Bricks	Victoria	47,600 No.	47,600 No.	112	112
	South Sea Islands	17,000 "	17,000 "	53	53
	Fiji Islands	68,754 "	68,754 "	221	221
		133,354 No.	133,354 No.	386	386
Fire	Victoria	3,040 No.	3,040 No.	18	18
	Tasmania	2,000 "	2,000 "	16	16
	Queensland	19,115 No.	27,066 "	46,181 "	82	147	229
	South Sea Islands	999 "	600 "	1,599 "	6	5	11
	New Caledonia	51,390 "	51,390 "	342	342
	Fiji Islands	1,000 "	1,000 "	6	6
		20,114 No.	85,096 No.	105,210 No.	88	534	622
Brushware	Victoria	193 pkgs.	193 pkgs.	1,543	1,543
	South Australia	1 pkg.	38 "	39 "	4	503	507
	New Zealand	1 "	6 "	7 "	12	92	104
	Queensland	551 pkgs.	2,050 "	2,601 "	508	3,379	3,887
	South Sea Islands	4 "	4 "	7	7
	New Caledonia	57 pkgs.	37 "	94 "	74	143	217
	Fiji Islands	7 "	21 "	28 "	10	41	51
	Honolulu	1 pkg.	1 pkg.	10	10
	Sun Francisco	1 "	1 "	12	12
		617 pkgs.	2,351 pkgs.	2,968 pkgs.	608	5,730	6,338
Building Material	Victoria	145 pkgs.	75 pkgs.	220 pkgs.	96	313	409
	South Australia	30 "	12 "	42 "	43	108	151
	Queensland	383 "	386 "	769 "	654	961	1,615
	South Sea Islands	20 "	11 "	31 "	30	21	51
	New Caledonia	34 "	46 "	80 "	73	72	145
	Fiji Islands	492 "	20 "	512 "	790	52	842
	Hong Kong	10 "	10 "	80	80
		1,114 pkgs.	550 pkgs.	1,664 pkgs.	1,766	1,527	3,293

EXPORTS—continued.

Articles.	Countries to which Exported.	Quantities.			Value.		
		Produce and Manufacture of the Colony.	British, Foreign, and other Colonial Produce and Manufacture.	Total.	Produce and Manufacture of the Colony.	British, Foreign, and other Colonial Produce and Manufacture.	Total.
					£	£	£
Butter	Great Britain	48,839 lb.	48,839 lb.	1,307	1,307
	Victoria	4,547 "	4,017 lb.	8,564 "	176	162	338
	South Australia	22,541 "	3,000 "	25,541 "	931	207	1,138
	Tasmania	650 "	2,356 "	3,006 "	37	184	221
	New Zealand	33,881 "	33,881 "	1,553	1,553
	Queensland	330,276 lb.	115,606 "	445,882 "	14,158	6,086	20,244
	Western Australia	130 "	130 "	9	9
	South Sea Islands	4,246 "	4,246 "	229	229
	New Caledonia	21,365 "	11,417 lb.	32,782 "	1,414	883	2,297
	Fiji Islands	3,855 "	8,918 "	12,773 "	260	683	943
	Hong Kong	552 "	560 "	1,112 "	40	20	60
	Mauritius	1,344 "	1,344 "	67	67
	Honolulu	2,992 "	2,992 "	134	134
	Penang	200 "	200 "	10	10
		441,537 lb.	179,755 lb.	621,292 lb.	18,772	9,778	28,550
Candles	Great Britain	675 lb.	675 lb.	26	26
	Victoria	22,556 "	22,556 "	923	923
	South Australia	3,100 "	3,100 "	102	102
	Tasmania	18,075 "	18,075 "	637	637
	New Zealand	1,850 "	1,850 "	69	69
	Queensland	134 lb.	116,299 "	116,433 "	4	4,109	4,113
	Western Australia	25 "	25 "	1	1
	South Sea Islands	1,250 "	1,250 "	46	46
	New Caledonia	500 lb.	40,875 "	41,375 "	18	1,407	1,425
	Fiji Islands	4,373 "	4,373 "	156	156
	New Guinea	25 "	25 "	1	1
San Francisco	2,870 "	2,870 "	115	115	
		634 lb.	211,973 lb.	212,607 lb.	22	7,592	7,614
Candle-nut	Great Britain	416 cwt.	416 cwt.	220	220
Canvas	Victoria	25 bales	25 bales	609	609
	South Australia	1 "	1 "	4	4
	Tasmania	16 "	16 "	395	395
	New Zealand	30 "	30 "	1,135	1,135
	Queensland	113 "	113 "	2,497	2,497
	South Sea Islands	1 "	1 "	16	16
	New Caledonia	47 "	47 "	1,259	1,259
	Fiji Islands	53 "	53 "	1,514	1,514
		286 bales	286 bales	7,429	7,429
Carriages	Victoria	6 No.	24 No.	30 No.	213	1,055	1,268
	South Australia	1 "	1 "	2 "	50	45	95
	Tasmania	2 "	6 "	8 "	85	315	400
	New Zealand	4 "	4 "	218	218
	Queensland	98 "	91 No.	189 "	4,821	4,265	9,086
	Western Australia	1 "	1 "	2 "	25	68	93
	South Sea Islands	1 "	1 "	40	40
	New Caledonia	4 "	1 No.	5 "	201	40	241
	Bombay	1 "	1 "	60	60
	Penang	1 No.	1 "	65	65
		118 No.	125 No.	243 No.	5,718	5,848	11,566
Carriage and Cart Makers' Materials	Great Britain	3 pkgs.	3 pkgs.	9	9
	Victoria	45,778 pkgs.	229 "	46,007 "	446	354	800
	South Australia	127,765 "	1,524 "	129,289 "	1,513	299	1,812
	Tasmania	42 "	42 "	226	226
	New Zealand	139,937 pkgs.	20 "	139,957 "	3,067	102	3,169
	Queensland	5,578 "	4,197 "	9,775 "	680	7,453	8,133
	Western Australia	6 "	6 "	13	13
	South Sea Islands	180 pkgs.	16 "	196 "	74	31	105
	New Caledonia	80 "	374 "	454 "	173	291	464
	Fiji Islands	473 "	477 "	950 "	446	1,070	1,516
Penang	38 "	38 "	116	116	
		319,829 pkgs.	6,888 pkgs.	326,717 pkgs.	6,515	9,848	16,363

EXPORTS—continued.

Articles.	Countries to which Exported.	Quantities.			Value.		
		Produce and Manufacture of the Colony.	British, Foreign, and other Colonial Produce and Manufacture.	Total.	Produce and Manufacture of the Colony.	British, Foreign, and other Colonial Produce and Manufacture.	Total.
Carts and Waggons...	Victoria ...	36 No.	7 No.	43 No.	£ 616	£ 100	£ 716
	South Australia ...	7 "	7 "	245	245
	Tasmania	1 No.	1 "	30	30
	New Zealand ...	41 "	41 "	345	345
	Queensland ...	116 "	14 No.	130 "	2,982	470	3,452
	Western Australia...	2 "	2 "	90	90
	South Sea Islands...	69 "	69 "	870	870
	New Caledonia ...	24 "	24 "	389	389
	Fiji Islands ...	7 "	7 "	107	107
	Penang ...	1 "	1 "	14	14
		303 No.	22 No.	325 No.	5,658	600	6,258
Cement ...	Victoria	609 casks	609 casks	473	473
	South Australia	34 "	34 "	30	30
	Tasmania	25 "	25 "	20	20
	New Zealand	8 "	8 "	6	6
	Queensland	3,241 "	3,241 "	2,764	2,764
	South Sea Islands...	287 "	287 "	220	220
	New Caledonia	700 "	700 "	585	585
	Fiji Islands	913 "	913 "	768	768
		5,817 casks	5,817 casks	4,866	4,866
Chain Cables...	Victoria	20 cwt.	20 cwt.	28	28
	South Australia	15 "	15 "	15	15
	Queensland	346 "	346 "	402	402
	South Sea Islands...	156 "	156 "	170	170
	New Caledonia	180 "	180 "	168	168
	Fiji Islands	197 "	197 "	219	219
		914 cwt.	914 cwt.	1,002	1,002
Charcoal ...	Great Britain ...	217 tons	217 tons	645	645
	Victoria ...	30 "	30 "	120	120
	New Zealand ...	302 "	302 "	1,260	1,260
	Fiji Islands ...	14 "	14 "	53	53
			563 tons	563 tons	2,078
Cheese ...	Great Britain	1,509 lb.	1,509 lb.	67	67
	Victoria ...	2,302 lb.	4,444 "	6,746 "	97	168	265
	South Australia ...	150 "	43,189 "	43,339 "	7	1,364	1,371
	Queensland ...	99,433 "	67,439 "	166,872 "	3,206	2,166	5,372
	South Sea Islands...	336 "	1,250 "	1,586 "	14	43	57
	New Caledonia ...	18,784 "	4,869 "	23,653 "	637	191	828
	Fiji Islands ...	2,569 "	809 "	3,378 "	97	33	130
	Penang ...	254 "	254 "	9	9
			123,828 lb.	123,509 lb.	247,337 lb.	4,067	4,032
Chicory ...	New Zealand	1,120 lb.	1,120 lb.	16	16
	Queensland	448 "	448 "	6	6
			1,568 lb.	1,568 "	22
Chinese Goods ...	New Zealand	23 pkgs.	23 pkgs.	74	74
	Queensland	518 "	518 "	1,196	1,196
	South Sea Islands...	3 "	3 "	3	3
	New Caledonia	9 "	9 "	41	41
	Fiji Islands	22 "	22 "	67	67
		575 pkgs.	575 pkgs.	1,381	1,381
Chocolate and Cocon	Victoria	5,108 lb.	5,108 lb.	712	712
	South Australia	2,730 "	2,730 "	286	286
	Tasmania	9,250 "	9,250 "	614	614
	New Zealand	1,051 "	1,051 "	98	98
	Queensland	18,997 "	18,997 "	1,982	1,982
	Western Australia...	118 "	118 "	8	8
	South Sea Islands...	1,534 "	1,534 "	92	92
	New Caledonia	800 "	800 "	50	50
	Fiji Islands	1,334 "	1,334 "	119	119
		40,922 lb.	40,922 lb.	3,961	3,961
Chrome Ore ...	Great Britain	494 tons	494 tons	1,533	1,533

EXPORTS—continued.

Articles.	Countries to which Exported.	Quantities.			Value.		
		Produce and Manufacture of the Colony.	British, Foreign, and other Colonial Produce and Manufacture.	Total.	Produce and Manufacture of the Colony.	British, Foreign, and other Colonial Produce and Manufacture.	Total.
					£	£	£
Coal ...	Great Britain ...	5,000 tons	5,000 tons	2,795	2,795
	Victoria ...	519,385 "	519,385 "	270,986	270,986
	South Australia ...	174,773 "	174,773 "	97,072	97,072
	Tasmania ...	38,490 "	38,490 "	20,551	20,551
	New Zealand ...	205,280 "	205,280 "	113,518	113,518
	Queensland ...	39,776 "	39,776 "	21,762	21,762
	Western Australia...	16,383 "	16,383 "	9,049	9,049
	South Sea Islands...	6,406 "	6,406 "	4,204	4,204
	New Caledonia ...	14,935 "	14,935 "	7,902	7,902
	Fiji Islands ...	12,978 "	12,978 "	7,346	7,346
	Hong Kong ...	127,233 "	127,233 "	69,872	69,872
	Calcutta ...	3,551 "	3,551 "	2,286	2,286
	Bombay ...	4,051 "	4,051 "	2,228	2,228
	Mauritius ...	16,612 "	16,612 "	9,521	9,521
	Singapore ...	36,733 "	36,733 "	18,879	18,879
	Ceylon ...	4,634 "	4,634 "	2,675	2,675
	Tuticorin ...	3,241 "	3,241 "	1,733	1,733
	Rangoon ...	11,832 "	11,832 "	6,896	6,896
	Madras ...	3,722 "	3,722 "	2,047	2,047
	Bassein ...	1,370 "	1,370 "	777	777
	Guam ...	976 "	976 "	537	537
	Mexico ...	2,890 "	2,890 "	1,587	1,587
	Bankok ...	1,694 "	1,694 "	932	932
	Nagapatam ...	6,637 "	6,637 "	3,786	3,786
	Sigon (Cochin China)	100 "	100 "	70	70
	Eureka ...	699 "	699 "	594	594
	Wilmington ...	32,506 "	32,506 "	21,238	21,238
	Reunion ...	483 "	483 "	261	261
	Panama ...	3,160 "	3,160 "	1,737	1,737
	New Guinea ...	600 "	600 "	330	330
	Padang ...	9,819 "	9,819 "	5,401	5,401
	San Diego ...	871 "	871 "	479	479
	Astoria ...	1,481 "	1,481 "	814	814
	Petropaulovski ...	165 "	165 "	120	120
	San Francisco ...	167,888 "	167,888 "	98,938	98,938
	China ...	36,081 "	36,081 "	21,594	21,594
	Chili ...	46,563 "	46,563 "	26,943	26,943
	Honolulu ...	10,925 "	10,925 "	6,120	6,120
	Java ...	62,415 "	62,415 "	34,716	34,716
	Manilla ...	40,410 "	40,410 "	22,163	22,163
Peru ...	7,346 "	7,346 "	4,329	4,329	
Japan ...	1,942 "	1,942 "	1,061	1,061	
Penang ...	3,100 "	3,100 "	1,785	1,785	
Portland (U.S.A.)...	5,627 "	5,627 "	3,411	3,411	
		1,690,763 tons	1,690,763 tons	931,045	931,045
Cobalt	Metal ...	Great Britain	80 cwt.	80 cwt.	320
		Ore ...	Great Britain	2,370 cwt.	2,370 cwt.
Cocoa-nuts ...	Victoria ...	Victoria	130,192 No.	130,192 No.	852
		South Australia	21,180 "	21,180 "	129
		Tasmania	23,270 "	23,270 "	148
		New Zealand	29,300 "	29,300 "	159
		Queensland	56,914 "	56,914 "	345
			260,856 No.	260,856 No.	1,633
Coffee (Raw and Ground) ...	Great Britain ...	Great Britain	1,746 lb.	1,746 lb.	96
		Victoria	69,608 "	69,608 "	2,604
		South Australia	2,032 "	2,032 "	107
		Tasmania	807 "	807 "	44
		New Zealand	109,953 "	109,953 "	4,570
		Queensland	31,473 "	31,473 "	1,544
		South Sea Islands...	5,016 "	5,016 "	226
		New Caledonia	27,517 "	27,517 "	1,024
Fiji Islands	2,760 "	2,760 "	154		
Hong Kong	467 "	467 "	24		
			251,379 lb.	251,379 lb.	10,393

EXPORTS—continued.

Articles.	Countries to which Exported.	Quantities.			Value.		
		Produce and Manufacture of the Colony.	British, Foreign, and other Colonial Produce and Manufacture.	Total.	Produce and Manufacture of the Colony.	British, Foreign, and other Colonial Produce and Manufacture.	Total.
Gold	Great Britain	18 boxes	18 boxes	£ 67,753	£ 67,753
	Victoria	2 "	2 "	1,258	1,258
	South Australia	2 "	2 "	3,000	3,000
	Tasmania	3 "	3 "	15,000	15,000
	New Zealand	29 "	29 "	145,000	145,000
	Queensland	61 "	61 "	268,603	268,603
	Fiji Islands	3 "	3 "	14,000	14,000
	Hong Kong	151 "	151 "	151,235	151,235
	San Francisco	30 "	2 boxes	32 "	106,444	275	106,719
	Bombay	16 "	16 "	80,000	80,000
Singapore	2 "	2 "	6,000	6,000	
		317 boxes	2 boxes	319 boxes	858,293	275	858,568
Coin	Victoria	1 box	1 box	1,200	1,200
	South Australia	3 boxes	3 boxes	1,100	1,100
	Queensland	30 "	30 "	8,800	8,800
	South Sea Islands	1 "	1 "	300	300
	Fiji Islands	7 "	7 "	2,250	2,250
	France	6 "	6 "	1,206	1,206
	San Francisco	1 "	1 "	2	2
	Brussels	1 "	1 "	80	80
		50 boxes	50 boxes	14,938	14,938
Copper	Queensland	38 boxes	38 boxes	394	394
	Fiji Islands	2 "	2 "	20	20
			40 boxes	40 boxes	414
Coke	Victoria	108 tons	108 tons	164	164
	South Australia	43 "	43 "	79	79
	Tasmania	13 "	13 "	28	28
	New Zealand	30 "	30 "	42	42
	Queensland	2 "	2 "	3	3
	Western Australia	27 "	27 "	67	67
	New Caledonia	4,171 "	4,171 "	6,094	6,094
		4,394 tons	4,394 tons	6,477	6,477
Confectionery	Victoria	12,063 lb.	12,063 lb.	509	509
	South Australia	383 "	383 "	19	19
	New Zealand	184 "	184 "	26	26
	Queensland	6,491 lbs.	11,912 "	18,403 "	228	522	750
	South Sea Islands	448 "	1,024 "	1,472 "	17	35	52
	New Caledonia	4,757 "	1,297 "	6,054 "	157	68	225
	Fiji Islands	36 "	184 "	220 "	1	12	13
	Hamburg	50 "	50 "	5	5
		11,782 lbs.	27,047 lb.	38,829 lb.	408	1,191	1,599
Refined	Great Britain	111,825 cwt.	51,142 cwt.	162,967 cwt.	317,941	149,723	467,664
	Victoria	1,335 "	1,335 "	3,560	3,560
	South Australia	120 "	120 "	351	351
	New Zealand	661 "	661 "	1,899	1,899
	Queensland	834 "	834 "	2,360	2,360
Calcutta	30,951 "	12,000 cwt.	42,951 "	89,490	34,600	124,090	
		145,726 cwt.	63,142 cwt.	208,868 cwt.	415,601	184,323	599,924
Copper	Great Britain	10 cwt.	2,060 cwt.	2,070 cwt.	5	1,030	1,035
	Hamburg	5 "	5 "	3	3
		15 cwt.	2,060 cwt.	2,075 "	8	1,030	1,038
Regulus	Great Britain	363 cwt.	363 cwt.	570	570
Sheets	Great Britain	1 case	1 case	42	42
	Victoria	4 "	4 "	46	46
	Tasmania	1 "	1 "	20	20
	Queensland	27 "	27 "	205	205
	New Caledonia	2 "	2 "	24	24
Fiji Islands	1 "	1 "	16	16	
		36 cases	36 cases	353	353
Copra	Great Britain	65,256 cwt.	65,256 cwt.	43,934	43,934
	Fiji Islands	5,360 "	5,360 "	4,000	4,000
	France	11,320 "	11,320 "	8,000	8,000
		81,936 cwt.	81,936 cwt.	55,934	55,934

EXPORTS—continued.

Articles.	Countries to which Exported.	Quantities.			Value.		
		Produce and Manufacture of the Colony.	British, Foreign, and other Colonial Produce and Manufacture.	Total.	Produce and Manufacture of the Colony.	British, Foreign, and other Colonial Produce and Manufacture.	Total.
Cordage and Rope ...	Victoria	787 cwt.	787 cwt.	£	£	£
	South Australia ...	332 cwt.	189 "	521 "	828	410	1,238
	Tasmania ...	81 "	43 "	124 "	192	136	328
	New Zealand ...	1,251 "	124 "	1,375 "	3,092	398	3,490
	Queensland ...	45 "	1,797 "	1,842 "	108	4,773	4,881
	Western Australia	2 "	2 "	9	9
	South Sea Islands	144 "	144 "	316	316
	New Caledonia ...	157 cwt.	451 "	608 "	417	1,238	1,655
	Fiji Islands ...	107 "	261 "	368 "	255	646	901
	Hong Kong	62 "	62 "	163	163
Honolulu	24 "	24 "	65	65	
		1,973 cwt.	3,884 cwt.	5,857 cwt.	4,892	10,662	15,554
Corks and Bungs ...	Victoria	30 bales	30 bales	214	214
	South Australia	14 "	14 "	38	38
	Tasmania	6 "	6 "	34	34
	New Zealand	5 "	5 "	19	19
	Queensland	181 "	181 "	994	994
	South Sea Islands	1 "	1 "	2	2
	New Caledonia	7 "	7 "	36	36
Fiji Islands	19 "	19 "	134	134	
		263 bales	263 bales	1,471	1,471
Cotton (Raw) ...	Great Britain	208 bales	208 bales	5,468	5,468
	Victoria	1 "	1 "	3	3
			209 bales	209 bales	5,471
Cutlery ...	Great Britain	6 cases	6 cases	200	200
	Victoria	8 "	8 "	130	130
	South Australia	4 "	4 "	52	52
	Tasmania	1 "	1 "	14	14
	New Zealand	2 "	2 "	36	36
	Queensland	114 "	114 "	2,060	2,060
	Western Australia	6 "	6 "	527	527
	South Sea Islands	14 "	14 "	202	202
	New Caledonia	15 "	15 "	246	246
	Fiji Islands	45 "	45 "	863	863
Hamburg	1 "	1 "	50	50	
		216 cases	216 cases	4,380	4,380
Dates ...	Great Britain	449 lb.	449 lb.	12	12
	Victoria	19,281 "	19,281 "	343	343
	South Australia	5,051 "	5,051 "	68	68
	Tasmania	4,585 "	4,585 "	83	83
	New Zealand	6,609 "	6,609 "	97	97
	Queensland	10,355 "	10,355 "	228	228
	South Sea Islands	128 "	128 "	4	4
	New Caledonia	186 "	186 "	4	4
Fiji Islands	1,257 "	1,257 "	24	24	
		47,901 lb.	47,901 lb.	863	863
Doors ...	Victoria	145 No.	145 No.	142	142
	Queensland	253 "	253 "	201	201
	South Sea Islands ...	2 No.	72 "	72 "	3	62	65
	New Caledonia ...	10 "	3 "	13 "	8	2	10
	Fiji Islands ...	10 "	10 "	14	14
		22 No.	471 No.	25	407	432
Drain-pipes ...	Queensland ...	480 No.	187 No.	667 No.	57	47	104
Drapery ...	Great Britain	121 pkgs.	121 pkgs.	8,068	8,068
	Victoria	1,896 "	1,896 "	56,547	56,547
	South Australia	207 "	207 "	6,669	6,669
	Tasmania	448 "	448 "	13,631	13,631
	New Zealand	826 "	826 "	25,130	25,130
	Queensland ...	25 pkgs.	8,016 "	8,041 "	634	237,028	237,662
	Western Australia	8 "	8 "	196	196
	South Sea Islands	831 "	831 "	21,098	21,098
	New Caledonia	1,196 "	1,196 "	30,008	30,008
	Fiji Islands	1,380 "	1,380 "	37,181	37,181
	Honolulu	17 "	17 "	636	636
France	5 "	5 "	217	217	
Hong Kong	1 "	1 "	18	18	
Antwerp	2 "	2 "	130	130	
		25 pkgs.	14,934 pkgs.	14,979 pkgs.	634	436,557	437,191

EXPORTS—continued.

Articles.	Countries to which Exported.	Quantities.			Value.		
		Produce and Manufacture of the Colony.	British, Foreign, and other Colonial Produce and Manufacture.	Total.	Produce and Manufacture of the Colony.	British, Foreign, and other Colonial Produce and Manufacture.	Total.
					£	£	£
Drugs, Medicines, and Apothecaries' Ware	Great Britain		41 pkgs.	41 pkgs.		455	455
	Victoria	96 pkgs.	1,651 "	1,747 "	392	4,968	5,360
	South Australia	52 "	528 "	580 "	248	2,142	2,390
	Tasmania	10 "	350 "	360 "	62	1,992	2,054
	New Zealand	54 "	1,020 "	1,074 "	230	4,599	4,829
	Queensland	215 "	3,194 "	3,409 "	877	12,292	13,169
	Western Australia		22 "	22 "		333	333
	South Sea Islands		65 "	65 "		318	318
	New Caledonia		239 "	239 "		955	955
	Fiji Islands	7 pkgs.	462 "	469 "	30	2,432	2,462
	San Francisco		54 "	54 "		190	190
	Hamburg		7 "	7 "		200	200
	Honolulu	1 pkg.	5 "	6 "	3	45	48
	Hong Kong		3 "	3 "		52	52
Calcutta		29 "	29 "		130	130	
Genoa	3 pkgs.		3 "		15	15	
		438 pkgs.	7,670 pkgs.	8,108 pkgs.	1,857	31,103	32,960
Earthenware and Chinaware...	Great Britain		3 pkgs.	3 pkgs.		8	8
	Victoria	56 pkgs.	275 "	331 "	10	1,927	1,937
	South Australia		67 "	67 "		655	655
	Tasmania		34 "	34 "		522	522
	New Zealand		59 "	59 "		734	734
	Queensland		1,838 "	1,838 "		20,670	20,670
	Western Australia		15 "	15 "		222	222
	South Sea Islands		89 "	89 "		610	610
	New Caledonia		101 "	101 "		1,258	1,258
	Fiji Islands		167 "	167 "		1,728	1,728
France		1 "	1 "		26	26	
Honolulu		28 "	28 "		495	495	
		56 pkgs.	2,677 pkgs.	2,733 pkgs.	10	28,855	28,865
Eggs ...	Victoria	24 pkgs.		24 pkgs.	36		36
	Queensland	3 "		3 "	12		12
	Fiji Islands	14 "		14 "	54		54
		41 pkgs.		41 pkgs.	102		102
Exhibits ...	Calcutta	4 pkgs.		4 pkgs.	70		70
Felt...	Victoria	12 pkgs.		12 pkgs.	46		46
	New Zealand		9 pkgs.	9 "		90	90
	Queensland	17 pkgs.	51 "	68 "	150	257	407
	South Sea Islands		2 "	2 "		5	5
	New Caledonia		8 "	8 "		42	42
Fiji Islands		2 "	2 "		7	7	
		29 pkgs.	72 pkgs.	101 pkgs.	196	401	597
Fibre ...	Victoria		650 pkgs.	650 pkgs.		266	266
	South Australia		30 "	30 "		20	20
	Tasmania		92 "	92 "		18	18
	New Zealand		2,476 "	2,476 "		623	623
	Queensland		1,341 "	1,341 "		851	851
			4,589 pkgs.	4,589 pkgs.		1,778	1,778
Fireclay ...	Tasmania		20 cwt.	20 cwt.		6	6
	Queensland	422 cwt.	238 "	660 "	69	63	132
	New Caledonia		614 "	614 "		235	235
	Fiji Islands		165 "	165 "		57	57
		422 cwt.	1,037 cwt.	1,459 cwt.	69	361	430
Firewood ...	Victoria	10,224 tons		10,224 tons	2,719		2,719
Fireworks ...	South Australia		2 pkgs.	2 pkgs.		6	6
	Tasmania		25 "	25 "		134	134
	New Zealand		31 "	31 "		82	82
	Queensland		153 "	153 "		83	83
	South Sea Islands		4 "	4 "		6	6
	New Caledonia		6 "	6 "		72	72
	Fiji Islands		9 "	9 "		44	44
			230 pkgs.	230 pkgs.		427	427

EXPORTS—continued.

Articles.	Countries to which Exported.	Quantities.			Value.		
		Produce and Manufacture of the Colony.	British, Foreign, and other Colonial Produce and Manufacture.	Total	Produce and Manufacture of the Colony.	British, Foreign, and other Colonial Produce and Manufacture.	Total.
					£	£	£
Fish (Fresh) ...	Victoria ...	1,849 pkgs.	1,849 pkgs.	2,172	2,172
	Tasmania ...	6 "	6 "	5	5
	New Caledonia ...	7 "	7 "	9	9
			1,862 pkgs.	1,862 pkgs.	2,186
Fish (Salt, Dried, and Preserved) ...	Great Britain	2,685 lbs.	2,685 lbs.	94	94
	Victoria ...	13,682 lbs.	405,497 "	419,179 "	191	11,084	11,275
	South Australia	175,019 "	175,019 "	5,434	5,434
	Tasmania	27,044 "	27,044 "	820	820
	New Zealand	3,716 lbs.	5,658 "	9,374 "	44	179	223
	Queensland	5,903 "	492,439 "	498,342 "	68	13,178	13,246
	Western Australia...	206 "	206 "	8	8
	South Sea Islands...	26,075 "	26,075 "	956	956
	New Caledonia	80,567 "	80,567 "	2,368	2,368
	Fiji Islands	7,006 lbs.	38,747 "	45,753 "	66	1,137	1,203
	Hong Kong	78,176 "	78,176 "	1,330	1,330
	New Guinea	146 "	146 "	7	7
San Francisco	1,473 "	1,473 "	40	40	
		30,307 lbs.	1,333,732 lbs.	1,364,039 lbs.	369	36,635	37,004
Flax and Hemp ...	Victoria	173 bales	173 bales	865	865
	New Zealand	1,040 "	1,040 "	3,600	3,600
	Queensland	473 "	473 "	2,377	2,377
			1,686 bales	1,686 bales	6,842
Floor-cloth and Oil-cloth ...	Tasmania	13 pkgs.	13 pkgs.	67	67
	Queensland	67 "	67 "	598	598
	South Sea Islands...	2 "	2 "	6	6
	New Caledonia	16 "	16 "	142	142
	Fiji Islands	3 "	3 "	18	18
			101 pkgs.	101 pkgs.	831
Flour... ..	Great Britain	288 cwt.	288 cwt.	75	75
	Victoria ...	34,262 "	20 cwt.	34,282 "	17,777	11	17,788
	South Australia	196 "	196 "	100	100
	Tasmania	30 "	30 "	16	16
	New Zealand	100 cwt.	100 "	50	50
	Queensland	2,959 "	237,055 cwt.	240,014 "	1,536	133,226	134,762
	Western Australia...	80 "	80 "	40	40
	South Sea Islands...	1,187 cwt.	2,315 "	3,502 "	671	1,213	1,884
	New Caledonia	2,051 "	31,029 "	33,080 "	1,083	16,026	17,109
	Fiji Islands	1,577 "	6,829 "	8,406 "	862	3,738	4,600
	Hong Kong	10 "	10 "	6	6
Manila	100 "	100 "	50	50	
		42,424 cwt.	277,664 cwt.	320,088 cwt.	22,054	154,426	176,480
Flour (Corn)... ..	Victoria	2,895 lbs.	2,895 lbs.	76	76
	South Australia	8,000 lbs.	44 "	8,044 "	156	1	157
	Tasmania ...	11,040 "	40 "	11,080 "	250	1	251
	New Zealand	59,600 "	59,600 "	1,296	1,296
	Queensland	67,072 "	21,350 "	88,422 "	1,517	546	2,063
	South Sea Islands...	120 "	120 "	3	3
	New Caledonia	160 "	160 "	4	4
	Fiji Islands	1,120 lbs.	892 "	2,012 "	25	20	45
		146,832 lbs.	25,501 lbs.	172,333 lbs.	3,244	651	3,895
Fruit... Bottled ...	Great Britain	22 doz.	22 doz.	20	20
	Victoria	25 "	25 "	21	21
	South Australia	28 "	28 "	18	18
	Tasmania	6 "	6 "	4	4
	Queensland	970 "	970 "	618	618
	South Sea Islands	88 "	88 "	58	58
	New Caledonia	11 "	11 "	7	7
	Fiji Islands	129 "	129 "	84	84
		1,279 doz.	1,279 doz.	830	830

EXPORTS—continued.

Articles.	Countries to which Exported.	Quantities.			Value.		
		Produce and Manufacture of the Colony.	British, Foreign, and other Colonial Produce and Manufacture.	Total.	Produce and Manufacture of the Colony.	British, Foreign, and other Colonial Produce and Manufacture.	Total.
Fruit— <i>contd.</i>	Dried	Great Britain	2,505 lbs.	2,505 lbs.	£ 68	£ 68	
		Victoria	104,082 "	104,082 "	1,875	1,875	
		South Australia	8,976 "	8,976 "	229	229	
		Tasmania	3,865 "	3,865 "	95	95	
		New Zealand	6,355 "	6,355 "	133	133	
		Queensland	371,308 "	371,308 "	9,213	9,213	
		Western Australia	325 "	325 "	6	6	
		South Sea Islands	16,996 "	16,996 "	446	446	
		New Caledonia	5,748 "	5,748 "	150	150	
		Fiji Islands	10,885 "	10,885 "	264	264	
		San Francisco	5,533 "	5,533 "	161	161	
New Guinea	186 "	186 "	5	5			
		536,764 lbs.	536,764 lbs.	12,645	12,645		
Green	Great Britain	16 cases	20 cases	36 cases	15	30	45
	Victoria	115,826 "	566 "	116,392 "	40,073	424	40,497
	South Australia	311 "	62 "	373 "	198	43	241
	Tasmania	6,268 "	161 "	6,429 "	3,252	123	3,375
	New Zealand	30,966 "	59 "	31,025 "	13,388	59	13,447
	Queensland	91,468 "	10,947 "	102,415 "	40,830	5,309	46,139
	Western Australia	5 "	"	5 "	3	"	3
	South Sea Islands	9 "	"	9 "	10	"	10
	New Caledonia	785 "	40 cases	825 "	469	26	495
	Fiji Islands	193 "	20 "	213 "	95	20	115
	Hong Kong	12 "	"	12 "	6	"	6
San Francisco	"	6 cases	6 "	"	9	9	
		245,859 cases	11,881 cases	257,740 cases	98,339	6,043	104,382
Fungus	Victoria	"	4 pkgs.	4 pkgs.	"	34	34
	Queensland	"	11 "	11 "	"	15	15
	Hong Kong	"	2,416 "	2,416 "	"	6,882	6,882
		"	2,431 pkgs.	2,431 pkgs.	"	6,931	6,931
Furniture	Great Britain	"	30 pkgs.	30 pkgs.	"	703	703
	Victoria	228 pkgs.	1,199 "	1,427 "	869	6,759	7,628
	South Australia	58 "	36 "	94 "	417	413	830
	Tasmania	3 "	238 "	241 "	9	1,761	1,770
	New Zealand	18 "	159 "	177 "	323	1,883	2,206
	Queensland	551 "	3,406 "	3,957 "	1,726	26,996	28,722
	Western Australia	"	53 "	53 "	"	406	406
	South Sea Islands	5 pkgs.	59 "	64 "	14	250	264
	New Caledonia	63 "	326 "	389 "	250	1,722	1,972
	Fiji Islands	41 "	88 "	129 "	184	488	672
Hong Kong	"	5 "	5 "	"	109	109	
		967 pkgs.	5,599 pkgs.	6,566 pkgs.	3,792	41,490	45,282
Fuse	Victoria	"	3 pkgs.	3 pkgs.	"	7	7
	South Australia	"	3 "	3 "	"	23	23
	Queensland	"	128 "	128 "	"	1,213	1,213
	New Caledonia	"	23 "	23 "	"	226	226
	Fiji Islands	"	1 "	1 "	"	10	10
Hamburg	"	2 "	2 "	"	20	20	
		"	160 pkgs.	160 pkgs.	"	1,499	1,499
Gasfittings	Victoria	"	95 pkgs.	95 pkgs.	"	2,050	2,050
	Queensland	"	3 "	3 "	"	34	34
		"	98 pkgs.	98 pkgs.	"	2,084	2,084
Ginger	Victoria	"	3,266 lbs.	3,266 lbs.	"	77	77
	New Zealand	"	492 "	492 "	"	21	21
	Queensland	"	4,284 "	4,284 "	"	175	175
	South Sea Islands	"	48 "	48 "	"	2	2
	Fiji Islands	"	218 "	218 "	"	10	10
		"	8,308 lbs.	8,308 lbs.	"	285	285
Glass ...	Tasmania	"	4 pkgs.	4 pkgs.	"	70	70
	New Zealand	"	4 "	4 "	"	67	67
	Queensland	"	69 "	69 "	"	457	457
	South Sea Islands	"	1 "	1 "	"	5	5
	New Caledonia	"	5 "	5 "	"	58	58
	Fiji Islands	"	6 "	6 "	"	50	50
Hong Kong	"	1 "	1 "	"	15	15	
		"	90 pkgs.	90 pkgs.	"	722	722

EXPORTS—continued.

Articles.	Countries to which Exported	Quantities.			Value.		
		Produce and Manufacture of the Colony.	British, Foreign, and other Colonial Produce and Manufacture.	Total.	Produce and Manufacture of the Colony.	British, Foreign, and other Colonial Produce and Manufacture.	Total.
					£	£	£
Glass <i>contd.</i>	Plate	Victoria ...	24 pkgs.	24 pkgs.	122	122	
		New Zealand ...	2 "	2 "	81	81	
		Queensland ...	74 "	74 "	1,183	1,183	
		New Caledonia ...	10 "	10 "	146	146	
		Fiji Islands ...	1 "	1 "	9	9	
			111 pkgs.	111 pkgs.	1,541	1,541	
	Window	Victoria ...	146 pkgs.	146 pkgs.	190	190	
		South Australia ...	23 "	23 "	35	35	
		Tasmania ...	2 "	2 "	15	15	
		New Zealand ...	67 "	67 "	135	135	
Queensland ...		590 "	590 "	1,494	1,494		
South Sea Islands... ..		21 "	21 "	54	54		
New Caledonia ...		123 "	123 "	264	264		
Fiji Islands ...	53 "	53 "	93	93			
		1,025 pkgs.	1,025 pkgs.	2,280	2,280		
Glassware	Great Britain ...	7 pkgs.	7 pkgs.	205	205		
	Victoria ...	2,225 "	2,225 "	1,958	1,958		
	South Australia ...	34 "	34 "	288	288		
	Tasmania ...	23 "	23 "	202	202		
	New Zealand ...	53 "	53 "	476	476		
	Queensland ...	33 pkgs. 934 "	967 "	94 7,523	7,617		
	Western Australia... ..	14 "	14 "	173	173		
	South Sea Islands... ..	16 "	16 "	88	88		
	New Caledonia ...	73 "	73 "	797	797		
	Fiji Islands ...	78 "	78 "	680	680		
	Honolulu ...	18 "	18 "	174	174		
	San Francisco ...	1 "	1 "	10	10		
			33 pkgs. 3,476 pkgs.	3,509 pkgs.	94 12,574	12,668	
Glue...	Great Britain ...	83 pkgs.	83 pkgs.	180	180		
	Victoria ...	16 "	16 "	28	28		
	South Australia ...	1 "	1 "	3	3		
	New Zealand ...	8 "	3 pkgs. 11 "	75 20	95		
	Queensland ...	12 "	22 "	34 "	56 76	132	
	New Caledonia ...	2 "	1 "	3 "	8 3	11	
	Fiji Islands ...		4 "	4 "		31 31	
		122 pkgs. 30 pkgs.	152 pkgs.	350 130	480		
Glue-pieces	Great Britain	8,239 cwt.	8,239 cwt.	4,147	4,147		
Glycerine	Great Britain	83 cwt.	83 cwt.	180	180		
Gold	Bars...	Great Britain ...	oz. dwt. gr. 1,000 15 0	oz. dwt. gr. 1,000 15 0	3,560	3,560	
		Bombay ...	16,545 14 20	16,545 14 20	79,933	79,933	
			17,546 9 20	17,546 9 20	73,593	73,593	
	Quartz and Tailings	Great Britain ...	86 pkgs.	86 pkgs.	1,501	1,501	
		Victoria ...	102 "	102 "	416	416	
		San Francisco ...	12 "	12 "	13	13	
		Hamburg ...	108 "	108 "	315	315	
			308 pkgs.	308 pkgs.	2,245	2,245	
	Barley	Victoria ...	205 bushels	96 bushels	301 bushels	39 12	51
		South Australia ...		98 "	98 "		20
Queensland ...		1,181 bushels	16,707 "	17,888 "	201 2,545	2,746	
New Caledonia ...		751 "	894 "	1,645 "	133 146	279	
			2,137 bushels	17,795 bushels	19,932 bushels	373 2,723	3,096
Grain and Pulse	Bran and Pollard	Victoria ...	33,345 bushels	37 bushels	33,382 bushels	1,837 4	1,841
		South Australia ...	802 "	1,701 "	2,503 "	45 111	156
		Queensland ...	41,918 "	131,285 "	173,203 "	2,304 7,163	9,467
		South Sea Islands... ..	30 "		30 "	2	2
		New Caledonia ...	19,515 "	12,901 bushels	32,416 "	1,077 738	1,815
		Fiji Islands ...	304 "		304 "	17	17
		Penang ...	100 "		100 "	5	5
				96,014 bushels	145,924 bushels	241,938 bushels	5,287 8,016

EXPORTS—continued.

Articles.	Countries to which Exported.	Quantities.			Value.			
		Produce and Manufacture of the Colony	British, Foreign, and other Colonial Produce and Manufacture.	Total.	Produce and Manufacture of the Colony.	British, Foreign, and other Colonial Produce and Manufacture.	Total.	
					£	£	£	
Maize	Victoria ...	28,094 bushels	28,094 bushels	6,168	6,168	
	South Australia ...	6,719 "	664 bushels	7,383 "	1,632	177	1,809	
	Tasmania ...	292 "	40 "	332 "	69	9	78	
	New Zealand ...	40 "	40 "	10	10	
	Queensland ...	174,433 "	6,220 bushels	180,653 "	41,554	1,631	43,185	
	South Sea Islands	68 "	68 "	14	14	
	New Caledonia ...	186 "	186 "	45	45	
	Penang ...	200 "	200 "	50	50	
			210,032 bushels	6,924 bushels	216,956 bushels	49,542	1,817	51,359
	Oats	Victoria ...	162 bushels	37 bushels	199 bushels	27	9	36
South Australia ...		243 "	1,645 "	1,888 "	39	292	331	
Tasmania	180 "	180 "	26	26	
Queensland ...		11,808 bushels	174,735 "	186,543 "	1,840	26,027	27,867	
New Caledonia ...		290 "	406 "	696 "	47	68	115	
Fiji Islands		27 "	27 "	4	4	
		12,503 bushels	177,030 bushels	189,533 bushels	1,953	26,426	28,379	
Pease (Dried and Split) ...	Victoria	98 pkgs.	98 pkgs.	98	98	
	South Australia	89 "	89 "	61	61	
	New Zealand	2 "	2 "	4	4	
	Queensland	1,826 "	1,826 "	2,099	2,099	
	South Sea Islands...	13 "	13 "	8	8	
	New Caledonia	155 "	155 "	163	163	
Fiji Islands	641 "	641 "	566	566		
		2,824 pkgs.	2,824 pkgs.	2,999	2,999	
Pearl Barley	Victoria	2 pkgs.	2 pkgs.	3	3	
	South Australia	2 "	2 "	2	2	
	Tasmania	1 "	1 "	10	10	
	Queensland	65 "	65 "	61	61	
	New Caledonia	35 "	35 "	33	33	
	Fiji Islands	68 "	68 "	72	72	
		173 pkgs.	173 pkgs.	181	181	
Wheat	Great Britain ...	432 bushels	432 bushels	95	95	
	Victoria ...	39,689 "	39,689 "	7,708	7,708	
	South Australia ...	8 "	19 bushels	27 "	2	4	6	
	Tasmania ...	52 "	1,528 "	1,580 "	13	304	317	
	New Zealand	52 "	52 "	13	13	
	Queensland ...	1,431 bushels	6,907 "	8,338 "	323	1,469	1,792	
	South Sea Islands...	16 "	16 "	4	4	
	New Caledonia	12 bushels	12 "	3	3	
	Fiji Islands	20 "	32 "	5	8	
	San Francisco	1,173 "	1,173 "	251	251	
		41,640 bushels	9,711 bushels	51,351 bushels	8,148	2,049	10,197	
Grindery	Great Britain	8 pkgs.	8 pkgs.	324	324	
	Victoria ...	2 pkgs.	34 "	36 "	15	601	616	
	South Australia ...	5 "	2 "	7 "	47	19	66	
	Tasmania ...	5 "	6 "	11 "	12	24	36	
	New Zealand ...	1 "	6 "	7 "	14	270	284	
	Queensland ...	5 "	456 "	461 "	34	6,731	6,765	
	South Sea Islands...	2 "	2 "	64	64	
	New Caledonia	5 "	5 "	152	152	
	Fiji Islands	2 "	2 "	43	43	
		18 pkgs.	521 pkgs.	539 pkgs.	122	8,228	8,350	
Guano	Queensland	301 cwt.	301 cwt.	204	204	
Gum ...	Great Britain ...	41 pkgs.	27 pkgs.	68 pkgs.	88	56	144	
	Victoria	12 "	12 "	107	107	
	South Australia	6 "	6 "	25	25	
	Queensland	5 "	5 "	118	118	
	Hamburg ...	100 pkgs.	100 "	100	100	
France ...	1 "	1 "	1	1		
		142 pkgs.	50 pkgs.	192 pkgs.	189	306	495	

EXPORTS—continued.

Articles.	Countries to which Exported.	Quantities.			Value.		
		Produce and Manufacture of the Colony.	British, Foreign, and other Colonial Produce and Manufacture.	Total.	Produce and Manufacture of the Colony.	British, Foreign, and other Colonial Produce and Manufacture.	Total.
					£	£	£
Hair (Horse & Cow).	Great Britain	18,263 lb.	18,263 lb.	1,092	1,092
	Victoria	16,355 "	1,034 lb.	17,389 "	840	38	878
	New Zealand	534 "	534 "	40	40
	Queensland	2,445 lb.	984 "	3,429 "	35	61	96
	New Caledonia	764 "	898 "	1,662 "	45	48	93
	France	1,018 "	1,018 "	60	60
	San Francisco	300 "	300 "	15	15
		39,145 lb.	3,450 lb.	42,595 lb.	2,087	187	2,274
Hardware	Great Britain	103 pkgs.	103 pkgs.	2,111	2,111
	Victoria	3 pkgs.	1,492 "	1,495 "	16	5,968	5,984
	South Australia	4 "	247 "	251 "	15	2,369	2,384
	Tasmania	115 "	115 "	1,079	1,079
	New Zealand	8 pkgs.	388 "	396 "	86	2,648	2,734
	Queensland	1,614 "	18,156 "	19,770 "	2,686	89,979	92,665
	Western Australia	60 "	60 "	864	864
	South Sea Islands	43 pkgs.	919 "	962 "	64	4,806	4,870
	New Caledonia	120 "	2,613 "	2,733 "	158	13,574	13,732
	Fiji Islands	107 "	3,141 "	3,248 "	195	9,014	9,209
	Honolulu	8 "	8 "	287	287
	Hamburg	2 "	2 "	21	21
	France	1 "	1 "	20	20
	Ceylon	1 "	1 "	10	10
	San Francisco	1 "	1 "	3	3
Penang	23 "	23 "	81	81	
Hong Kong	5 "	5 "	48	48	
		1,899 pkgs.	27,275 pkgs.	29,174 pkgs.	3,220	132,882	136,102
Hay	Victoria	1,380 cwt.	400 cwt.	1,780 cwt.	257	129	386
	South Australia	293 "	473 "	766 "	90	145	235
	New Zealand	40 "	40 "	10	10
	Queensland	54,547 cwt.	63,668 "	118,215 "	13,589	16,892	30,481
	Western Australia	1,600 "	1,600 "	328	328
	New Caledonia	7,987 "	982 cwt.	8,969 "	1,948	304	2,252
	Fiji Islands	345 "	345 "	87	87
Penang	190 "	190 "	42	42	
		66,342 cwt.	65,563 cwt.	131,905 cwt.	16,341	17,480	33,821
Honey	Great Britain	360 lb.	360 lb.	12	12
	Victoria	270 lb.	60 "	330 "	6	1	7
	South Australia	3,402 "	1,403 "	4,805 "	71	38	109
	Queensland	282 "	27,100 "	27,382 "	6	740	746
	New Caledonia	208 "	192 "	400 "	5	4	9
Fiji Islands	248 "	248 "	6	6	
		4,162 lb.	29,363 lb.	33,525 lb.	88	801	889
Hoofs and Bones	Great Britain	13,440 cwt.	13,440 cwt.	5,414	5,414
	Victoria	664 "	664 "	83	83
	South Australia	1 "	1 "	1	1
	Tasmania	1,200 "	1,200 "	185	185
		15,305 cwt.	15,305 cwt.	5,683	5,683
Hops	Great Britain	88,223 lb.	88,223 lb.	5,233	5,233
	Victoria	4,183 "	4,183 "	326	326
	South Australia	1,660 "	1,660 "	130	130
	Tasmania	3,171 "	3,171 "	202	202
	New Zealand	20,912 "	20,912 "	1,510	1,510
	Queensland	94,399 "	94,399 "	6,887	6,887
	South Sea Islands	310 "	310 "	25	25
New Caledonia	330 "	330 "	27	27	
Fiji Islands	649 "	649 "	51	51	
		213,837 lb.	213,837 lb.	14,391	14,391
Horns	Great Britain	624,457 No.	624,457 No.	6,734	6,734
	Victoria	1,280 "	1,280 "	22	22
	South Australia	500 "	500 "	2	2
	France	2,000 "	2,000 "	30	30
		628,237 No.	628,237 No.	6,788	6,788

EXPORTS—continued.

Articles.	Countries to which Exported.	Quantities.			Value.			
		Produce and Manufacture of the Colony.	British, Foreign, and other Colonial Produce and Manufacture.	Total.	Produce and Manufacture of the Colony.	British, Foreign, and other Colonial Produce and Manufacture.	Total	
India-rubber Goods...	Great Britain ...		3 pkgs.	3 pkgs.	£	£	£	
	Victoria ...		14 "	14 "		97	97	
	South Australia ...		2 "	2 "		198	198	
	New Zealand ...		3 "	3 "		39	39	
	Queensland ...		81 "	81 "		58	58	
	New Caledonia ...		2 "	2 "		583	583	
	Fiji Islands ...		2 "	2 "		19	19	
				2 "		17	17	
				107 pkgs.	107 pkgs.		1,011	1,011
	Musical ...	Great Britain ...		26 cases	26 cases		640	640
Victoria ...			305 "	305 "		8,064	8,064	
South Australia ...			27 "	27 "		727	727	
Tasmania ...			13 "	13 "		364	364	
New Zealand ...			90 "	90 "		3,391	3,391	
Queensland ...			371 "	371 "		11,894	11,894	
Western Australia ...			7 "	7 "		270	270	
South Sea Islands ...			10 "	10 "		264	264	
New Caledonia ...			7 "	7 "		214	214	
Fiji Islands ...			20 "	20 "		496	496	
Ceylon ...		1 "	1 "		28	28		
			877 cases	877 cases		26,352	26,352	
Instruments. Scientific ...	Great Britain ...		6 cases	6 cases		130	130	
	Victoria ...		25 "	25 "		701	701	
	South Australia ...		9 "	9 "		203	203	
	New Zealand ...		23 "	23 "		536	536	
	Queensland ...		94 "	94 "		1,928	1,928	
	Western Australia ...		4 "	4 "		73	73	
	South Sea Islands ...		6 "	6 "		93	93	
	New Caledonia ...		9 "	9 "		147	147	
	Fiji Islands ...		20 "	20 "		366	366	
	France ...		1 "	1 "		12	12	
			197 cases	197 cases		4,189	4,189	
Surgical ...	Victoria ...		7 cases	7 cases		136	136	
	South Australia ...		1 "	1 "		6	6	
	New Zealand ...		1 "	1 "		2	2	
	Queensland ...		15 "	15 "		162	162	
	Fiji Islands ...		2 "	2 "		16	16	
			26 cases	26 cases		322	322	
Galvanized ...	Great Britain ...		10 cwt.	10 cwt.		10	10	
	Victoria ...		7,773 "	7,773 "		7,882	7,882	
	South Australia ...		1,774 "	1,774 "		1,865	1,865	
	Tasmania ...		3,157 "	3,157 "		3,310	3,310	
	New Zealand ...		4,914 "	4,914 "		5,348	5,348	
	Queensland ...		21,853 "	21,853 "		23,537	23,537	
	Western Australia ...		10 "	10 "		11	11	
	South Sea Islands ...		1,164 "	1,164 "		1,233	1,233	
	New Caledonia ...		2,331 "	2,331 "		2,572	2,572	
	Fiji Islands ...		2,199 "	2,199 "		2,361	2,361	
New Guinea ...		40 "	40 "		45	45		
			45,225 cwt.	45,225 cwt.		48,174	48,174	
Galvanized Manufactures ...	Victoria ...		104 cwt.	104 cwt.		154	154	
	South Australia ...		1 "	1 "		2	2	
	Queensland ...		699 "	699 "		1,152	1,152	
	South Sea Islands ...		24 "	24 "		53	53	
	New Caledonia ...		222 "	222 "		335	335	
	Fiji Islands ...		32 "	32 "		77	77	
	San Francisco ...		44 "	44 "		93	93	
			1,126 cwt.	1,126 cwt.		1,866	1,866	
Iron and Steel. Old ...	Hong Kong ...		4,354 cwt.	4,354 cwt.		996	996	
Pipes ...	Victoria ...		1,970 No.	1,970 No.		1,194	1,194	
	South Australia ...		222 "	222 "		271	271	
	Tasmania ...		82 "	82 "		122	122	
	New Zealand ...		769 "	769 "		370	370	
	Queensland ...	22 No.	7,244 "	7,266 "	38	5,038	5,076	
	New Caledonia ...		1,173 "	1,173 "		1,001	1,001	
	Fiji Islands ...		3,107 "	3,107 "		2,436	2,436	
		22 No.	14,567 No.	14,589 No.	38	10,432	10,470	

EXPORTS—continued.

Articles.	Countries to which Exported.	Quantities			Value.		
		Produce and Manufacture of the Colony.	British, Foreign, and other Colonial Produce and Manufacture.	Total.	Produce and Manufacture of the Colony	British, Foreign, and other Colonial Produce and Manufacture.	Total.
Iron and Steel—continued.	Tanks ...	Victoria ...	4 No.	4 No.	£	13	13
		South Australia ...	8 "	8 "	£	23	23
		Tasmania ...	1 "	1 "	£	4	4
		Queensland ...	149 "	149 "	£	562	562
		South Sea Islands...	69 "	69 "	£	246	246
		New Caledonia ...	18 "	18 "	£	63	63
		Fiji Islands ...	94 "	94 "	£	316	316
			343 No.	343 No.	£	1,227	1,227
	Wire, Black ...	Victoria ...	16,309 cwt.	16,309 cwt.	£	9,142	9,142
		South Australia ...	630 "	630 "	£	339	339
Tasmania ...		40 "	40 "	£	24	24	
New Zealand ...		100 "	100 "	£	65	65	
Queensland ...		27,430 "	27,430 "	£	18,769	18,769	
Western Australia...		1,020 "	1,020 "	£	536	536	
South Sea Islands...		20 "	20 "	£	12	12	
New Caledonia ...	158 "	158 "	£	103	103		
Fiji Islands ...	163 "	163 "	£	96	96		
		45,870 cwt.	45,870 cwt.	£	29,086	29,086	
Wire, Galvanized ...	South Australia ...	179 cwt.	179 cwt.	£	262	262	
	Tasmania ...	100 "	100 "	£	125	125	
	New Zealand ...	207 "	207 "	£	250	250	
	Queensland ...	810 "	810 "	£	1,028	1,028	
	New Caledonia ...	120 "	120 "	£	146	146	
Fiji Islands ...	101 "	101 "	£	126	126		
		1,517 cwt.	1,517 cwt.	£	1,937	1,937	
Iron and Steel	Great Britain ...	280 cwt.	280 cwt.	£	180	180	
	Victoria ...	4,663 "	4,663 "	£	2,170	2,170	
	South Australia ...	1,483 "	1,483 "	£	768	768	
	Tasmania ...	752 "	752 "	£	394	394	
	New Zealand ...	3,220 "	3,220 "	£	1,975	1,975	
	Queensland ...	2,104 cwt.	27,913 "	£	16,450	17,419	
	South Sea Islands ...	248 "	248 "	£	153	153	
	New Caledonia ...	3,320 "	3,320 "	£	2,077	2,077	
	Fiji Islands ...	2,268 "	2,268 "	£	1,187	1,187	
	Hong Kong ...	1,086 "	1,086 "	£	446	446	
		2,104 cwt.	45,233 cwt.	£	969	25,800	
47,337 cwt.	£	778	26,769				
Iron, Oxide of ...	Victoria ...	4,479 cwt.	4,479 cwt.	£	654	654	
	New Zealand ...	315 "	315 "	£	48	48	
	Queensland ...	620 "	620 "	£	76	76	
		5,414 cwt.	5,414 cwt.	£	778	778	
Jams and Jellies	Great Britain ...	3,672 lb.	3,672 lb.	£	129	129	
	Victoria ...	560 lbs.	36,926 "	£	884	892	
	South Australia ...	4,605 "	4,605 "	£	132	132	
	Tasmania ...	140 lbs.	1,409 "	£	44	49	
	New Zealand ...	3,337 "	3,337 "	£	92	92	
	Queensland ...	1,680 lbs.	155,977 "	£	40	4,385	
	Western Australia...	189 "	189 "	£	6	6	
	South Sea Islands...	60 lbs.	6,507 "	£	2	196	
	New Caledonia ...	1,600 "	14,544 "	£	42	409	
	Fiji Islands ...	18,463 "	18,463 "	£	519	519	
New Guinea ...	126 "	126 "	£	5	5		
		4,040 lbs.	244,995 lb.	£	97	6,801	
		249,035 lb.	£	6,898			
Jewellery ...	Great Britain ...	32 cases	32 cases	£	11,410	11,410	
	Victoria ...	80 "	80 "	£	10,114	10,114	
	South Australia ...	5 "	5 "	£	289	289	
	Tasmania ...	8 "	8 "	£	1,361	1,361	
	New Zealand ...	11 "	11 "	£	716	716	
	Queensland ...	170 "	170 "	£	17,840	17,840	
	Western Australia...	7 "	7 "	£	510	510	
	South Sea Islands ...	1 "	1 "	£	25	25	
	Fiji Islands ...	5 "	5 "	£	180	180	
	Honolulu ...	1 "	1 "	£	150	150	
Greece ...	1 "	1 "	£	46	46		
Zurich ...	1 "	1 "	£	250	250		
		322 cases	322 cases	£	42,891	42,891	

EXPORTS—continued.

Articles.	Countries to which Exported.	Quantities.			Value.			
		Produce and Manufacture of the Colony.	British, Foreign, and other Colonial Produce and Manufacture.	Total.	Produce and Manufacture of the Colony.	British, Foreign, and other Colonial Produce and Manufacture.	Total.	
Lampware ...	Victoria ...	2 pkgs.	20 pkgs.	22 pkgs.	£ 7	£ 157	£ 164	
	South Australia ...	1 "	1 "	2 "	4	4	8	
	Tasmania	8 "	8 "	162	162	
	New Zealand ...	13 pkgs.	13 "	26 "	37	109	146	
	Queensland ...	89 "	258 "	347 "	186	1,490	1,676	
	Western Australia	3 "	3 "	46	46	
	South Sea Islands	22 "	22 "	191	191	
	New Caledonia	29 "	29 "	180	180	
	Fiji Islands	74 "	74 "	529	529	
			105 pkgs.	428 pkgs.	533 pkgs.	234	2,868	3,102
Lard ...	South Australia ...	1 cwt.	1 cwt.	4	4	
	Queensland ...	3½ "	3½ "	11	11	
	South Sea Islands ...	½ "	½ "	2	2	
	New Caledonia ...	198 "	108 cwt.	306 "	686	365	1,051	
	Fiji Islands ...	4 "	4 "	15	15	
		207 cwt.	108 cwt.	315 cwt.	718	365	1,083	
Lead ...	Victoria	1,581 cwt.	1,581 cwt.	1,138	1,138	
	South Australia	524 "	524 "	403	403	
	Tasmania	308 "	308 "	245	245	
	New Zealand	755 "	755 "	541	541	
	Queensland	2,188 "	2,188 "	1,730	1,730	
	New Caledonia	181 "	181 "	149	149	
	Fiji Islands	46 "	46 "	43	43	
	Hong Kong	1,408 "	1,408 "	1,013	1,013	
		6,991 cwt.	6,991 cwt.	5,262	5,262	
Leather. { Unmanu- factured..... Boots and Shoes	Great Britain ...	5,392 pkgs.	5,392 pkgs.	114,600	114,600	
	Victoria ...	190 "	24 pkgs.	214 "	4,088	477	4,565	
	South Australia ...	28 "	5 "	33 "	307	153	460	
	Tasmania ...	12 "	12 "	176	176	
	New Zealand ...	59 "	9 pkgs.	68 "	1,511	226	1,737	
	Queensland ...	120 "	140 "	260 "	1,845	5,062	6,907	
	South Sea Islands ...	5 "	5 "	54	54	
	New Caledonia ...	87 "	3 pkgs.	90 "	1,218	61	1,279	
	Fiji Islands ...	15 "	1 "	16 "	119	4	123	
	Mauritius ...	10 "	10 "	230	230	
	Hong Kong ...	1 "	1 "	39	39	
	France ...	3 "	3 pkgs.	6 "	77	240	317	
	Hamburg ...	1 "	1 "	6	6	
	San Francisco ...	1 "	1 "	40	40	
	Penang ...	4 "	4 "	100	100	
	Culebta ...	1 "	1 "	39	39	
	Java ...	1 "	1 "	99	99	
			5,930 pkgs.	185 pkgs.	6,115 pkgs.	124,548	6,223	130,771
			13 pkgs.	13 pkgs.	232	232
	Victoria ...	114 pkgs.	1,456 "	1,570 "	1,873	17,659	19,532	
South Australia ...	299 "	1,541 "	1,840 "	10,327	25,085	35,412		
Tasmania ...	282 "	1,055 "	1,337 "	4,261	11,479	15,740		
New Zealand ...	16 "	85 "	101 "	272	1,187	1,459		
Queensland ...	1,718 "	4,908 "	6,626 "	34,044	69,365	103,409		
Western Australia ...	6 "	37 "	43 "	104	441	545		
South Sea Islands ...	2 "	40 "	42 "	51	457	508		
New Caledonia ...	216 "	105 "	321 "	2,920	1,685	4,605		
Fiji Islands ...	108 "	201 "	309 "	1,526	2,406	3,932		
		2,761 pkgs.	9,441 pkgs.	12,202 pkgs.	55,378	129,996	185,374	
Lime-juice ...	Victoria	16 galls.	16 galls.	3	3	
	South Australia	245 "	245 "	33	33	
	New Zealand	86 "	86 "	13	13	
	Queensland	5,783 "	5,783 "	780	780	
	Western Australia	35 "	35 "	5	5	
		6,165 galls.	6,165 galls.	834	834	

EXPORTS—continued.

Articles.	Countries to which Exported.	Quantities.			Value.		
		Produce and Manufacture of the Colony.	British, Foreign, and other Colonial Produce and Manufacture.	Total.	Produce and Manufacture of the Colony.	British, Foreign, and other Colonial Produce and Manufacture.	Total.
					£	£	£
Horned Cattle	Victoria ...	36,717 No.	36,717 No.	182,649	182,649
	South Australia ...	2,028 "	5,326 No.	7,354 "	13,062	34,144	47,206
	Tasmania ...	220 "	220 "	2,094	2,094
	Queensland ...	1,090 "	86 No.	1,176 "	11,059	880	11,939
	South Sea Islands...	5 "	5 "	18	18
	New Caledonia ...	9 "	9 "	300	300
	Manilla ...	2 "	2 "	10	10
	Honolulu ...	1 "	1 "	50	50
	Madras ...	2 "	2 "	12	12
			40,074 No.	5,412 No.	45,486 No.	209,254	35,024
Dogs ...	Victoria ...	2 No.	2 No.	7	7
	Tasmania ...	2 "	2 "	5	5
	Queensland ...	3 "	2 No.	5 "	20	20	40
	New Caledonia ...	3 "	3 "	7	7
	Bombay ...	2 "	2 "	5	5
		12 No.	2 No.	14 No.	44	20	64
Horses ...	Victoria ...	3,236 No.	25 No.	3,261 No.	86,672	710	87,382
	South Australia ...	75 "	75 "	1,385	1,385
	Tasmania ...	2 "	2 "	55	55
	New Zealand ...	3 "	3 "	555	555
	Queensland ...	1,052 "	45 No.	1,097 "	26,642	1,400	28,042
	Western Australia...	20 "	20 "	460	460
	South Sea Islands...	2 "	2 "	100	100
	New Caledonia ...	93 "	93 "	2,564	2,564
	Fiji Islands ...	64 "	64 "	1,940	1,940
	Madras ...	295 "	295 "	4,425	4,425
	Hong Kong ...	1 "	1 "	25	25
	Penang ...	3 "	3 "	75	75
Singapore ...	95 "	95 "	2,070	2,070	
San Francisco ...	8 "	8 "	1,200	1,200	
Calcutta ...	20 "	20 "	600	600	
Honolulu ...	3 "	3 "	230	230	
		4,972 No.	70 No.	5,042 No.	128,998	2,110	131,108
Mules and Asses...	Queensland ...	11 No.	11 No.	140	140
Sheep ...	Victoria ...	1,742,910 No.	1,742,910 No.	750,966	750,966
	South Australia ...	176,440 "	3,000 No.	179,440 "	74,894	1,500	76,394
	New Zealand ...	193 "	4 "	197 "	1,435	1,000	2,435
	Queensland ...	12,354 "	393 "	12,657 "	16,902	4,875	21,777
	Western Australia...	5,880 "	5,880 "	3,562	3,562
	South Sea Islands...	43 "	43 "	32	32
	New Caledonia ...	3,956 "	3,956 "	2,458	2,458
	Fiji Islands ...	428 "	428 "	273	273
		1,942,204 No.	3,397 "	1,945,511 No.	850,522	7,375	857,897
Pigs ...	Victoria ...	1,540 No.	1,540 No.	3,332	3,332
	South Australia ...	2 "	2 "	20	20
	New Zealand ...	27 "	27 "	56	56
	Queensland ...	23 "	23 "	94	94
	South Sea Islands...	2 "	2 "	5	5
	New Caledonia ...	13 "	13 "	17	17
Manilla ...	3 "	3 "	6	6	
		1,610 No.	1,610 No.	3,530	3,530
Poultry	Victoria ...	13 coops	13 coops	68	68
	South Australia ...	11 "	11 "	59	59
	New Zealand ...	2 "	2 "	6	6
	Queensland ...	44 "	44 "	167	167
	New Caledonia ...	4 "	4 "	18	18
	Fiji Islands ...	12 "	12 "	52	52
		86 coops	86 coops	370	370
Birds ...	Victoria ...	56 pkgs.	56 pkgs.	185	185
	New Zealand ...	1 "	1 "	5	5
	Queensland ...	16 "	16 "	63	63
	New Caledonia ...	1 "	1 "	2	2
	Fiji Islands ...	1 "	1 "	3	3
	San Francisco ...	1 "	1 "	20	20
		76 pkgs.	76 pkgs.	278	278

EXPORTS—continued.

Articles	Countries to which Exported.	Quantities.			Value.		
		Produce and Manufacture of the Colony	British, Foreign, and other Colonial Produce and Manufacture.	Total.	Produce and Manufacture of the Colony	British, Foreign, and other Colonial Produce and Manufacture.	Total.
Machinery	Great Britain	1 pkg.	45 pkgs.	46 pkgs.	£ 15	£ 2,177	£ 2,192
	Victoria	28 pkgs.	1,016 "	1,044 "	1,121	15,187	16,308
	South Australia	29 "	168 "	197 "	1,456	4,463	5,919
	Tasmania	23 "	115 "	138 "	389	3,369	3,758
	New Zealand	8 "	161 "	169 "	104	3,112	3,216
	Queensland	140 "	2,797 "	2,937 "	1,562	40,046	41,608
	South Sea Islands		8 "	8 "		58	58
	New Caledonia	13 "	123 "	136 "	1,847	1,767	3,614
	Fiji Islands	41 "	2,339 "	2,380 "	665	46,207	46,872
	Madras		3 "	3 "		35	35
	Singapore		17 "	17 "		500	500
	Penang		4 "	4 "		54	250
	Hamburg			14 "	14 "		200
		304 pkgs.	6,790 pkgs.	7,094 pkgs.	7,713	116,871	124,584
Machines	Great Britain		589 pkgs.	589 pkgs.		839	839
	Victoria		404 "	404 "		2,158	2,158
	South Australia		4 "	4 "		21	21
	Tasmania		14 "	14 "		120	120
	New Zealand		188 "	188 "		1,550	1,550
	Queensland		586 "	586 "		3,402	3,402
	South Sea Islands		78 "	78 "		493	493
	New Caledonia		53 "	53 "		230	230
	Fiji Islands		149 "	149 "		761	761
	Ceylon		1 "	1 "		8	8
	Hong Kong		1 "	1 "		6	6
	Hamburg		1 "	1 "		2	2
				2,068 pkgs.	2,068 pkgs.		9,590
Weighing	Victoria		2 pkgs.	2 pkgs.		19	19
	South Australia		3 "	3 "		11	11
	Tasmania		2 "	2 "		10	10
	New Zealand		7 "	7 "		97	97
	Queensland		124 "	124 "		1,251	1,251
	Western Australia		1 "	1 "		5	5
	South Sea Islands		5 "	5 "		22	22
	New Caledonia		5 "	5 "		15	15
Fiji Islands		3 "	3 "		20	20	
			152 pkgs.	152 pkgs.		1,450	1,450
Malt	Queensland		18,597 bshls.	18,597 bshls.		6,941	6,941
Manganese	Victoria	80 cwt.		80 cwt.	40		40
Manure	New Zealand	380 cwt.		380 cwt.	143		143
	Queensland	130 "		130 "	52		52
	New Caledonia	20 "		20 "	8		8
	Mauritius	21,277 "		21,277 "	13,608		13,608
		21,807 cwt.		21,807 cwt.	13,811		13,811
Marble	Great Britain		1 pkg.	1 pkg.		12	12
	Victoria		132 pkgs.	132 pkgs.		420	420
	South Australia		20 "	20 "		49	49
	Tasmania		1 "	1 "		8	8
	New Zealand		51 "	51 "		98	98
	Queensland		85 "	85 "		400	400
	Fiji Islands		2 "	2 "		5	5
			292 pkgs.	292 pkgs.		992	992
Matches	Great Britain		7 pkgs.	7 pkgs.		21	21
	Victoria		65 "	65 "		176	176
	South Australia		21 "	21 "		92	92
	Tasmania		203 "	203 "		751	751
	New Zealand		188 "	188 "		783	783
	Queensland		1,473 "	1,473 "		7,154	7,154
	Western Australia		3 "	3 "		16	16
	South Sea Islands		91 "	91 "		396	396
	New Caledonia		334 "	334 "		1,817	1,817
	Fiji Islands		184 "	184 "		683	683
			2,596 pkgs.	2,596 pkgs.		11,889	11,889

EXPORTS—continued.

Articles	Countries to which Exported.	Quantities.			Value.		
		Produce and Manufacture of the Colony.	British, Foreign, and other Colonial Produce and Manufacture.	Total.	Produce and Manufacture of the Colony.	British, Foreign, and other Colonial Produce and Manufacture.	Total.
					£	£	£
Mats and Matting ...	Victoria ...		9 pkgs.	9 pkgs.		41	41
	South Australia ...		2 "	2 "		6	6
	Tasmania ...		22 "	22 "		42	42
	New Zealand ...	2 pkgs.	284 "	286 "	4	325	329
	Queensland ...	27 "	677 "	704 "	114	1,001	1,115
	Western Australia ...		1 "	1 "		8	8
	South Sea Islands ...		1 "	1 "		5	5
	New Caledonia ...		32 "	32 "		83	83
Fiji Islands ...	5 pkgs.	22 "	27 "	7	46	53	
		349 kgs.	1,050 pkgs.	1,084 pkgs.	125	1,557	1,682
Metal (Old) ...	Hong Kong ...		4,306 cwt.	4,306 cwt.		9,330	9,330
Mohair ...	Great Britain ...	3,371 lb.	1,120 lb.	4,491 lb.	182	56	238
Molasses and Treacle	Great Britain ...	2,080 cwt.		2,080 cwt.	1,058		1,058
	Victoria ...	10,667 "	301 cwt.	10,968 "	5,346	185	5,531
	South Australia ...		5 "	5 "		12	12
	Tasmania ...	11 cwt.		11 "	9		9
	New Zealand ...	62 "		62 "	43		43
	Queensland ...	76 "	159 cwt.	235 "	128	271	399
	Western Australia ...	10 "		10 "	20		20
	South Sea Islands ...		8 cwt.	8 "		10	10
New Caledonia ...		5 "	5 "		11	11	
San Francisco ...	2,533 cwt.		2,533 "	779		779	
		15,439 cwt.	478 cwt.	15,917 cwt.	7,383	489	7,872
Mustard ...	Victoria ...		850 lb.	850 lb.		45	45
	South Australia ...		648 "	648 "		41	41
	Tasmania ...		368 "	368 "		19	19
	New Zealand ...		216 "	216 "		11	11
	Queensland ...		13,311 "	13,311 "		847	847
	South Sea Islands ...		122 "	122 "		7	7
	New Caledonia ...		2,679 "	2,679 "		149	149
	Fiji Islands ...		1,038 "	1,038 "		45	45
			19,232 lb.	19,232 lb.		1,164	1,164
Nails ...	Great Britain ...		95 cwt.	95 cwt.		186	186
	Victoria ...		389 "	389 "		581	581
	South Australia ...		102 "	102 "		103	103
	Tasmania ...		19 "	19 "		28	28
	New Zealand ...		75 "	75 "		67	67
	Queensland ...		6,828 "	6,828 "		7,338	7,338
	Western Australia ...		77 "	77 "		77	77
	South Sea Islands ...		94 "	94 "		101	101
New Caledonia ...		783 "	783 "		809	809	
Fiji Islands ...		387 "	387 "		441	441	
			8,849 cwt.	8,849 cwt.		9,731	9,731
Naphtha ...	Queensland ...		70 galls.	70 galls.		15	15
Nickel	Metal ...	Great Britain ...	8,760 cwt.	8,760 cwt.		45,400	45,400
	Ore ...	Great Britain ...	920 cwt.	920 cwt.		70	70
Nuts ...	Great Britain ...		334 lb.	334 lb.		11	11
	Victoria ...		19,208 "	19,208 "		526	526
	South Australia ...		2,914 "	2,914 "		61	61
	Tasmania ...		1,602 "	1,602 "		38	38
	New Zealand ...		1,121 "	1,121 "		26	26
	Queensland ...		11,080 "	11,080 "		444	444
	New Caledonia ...		4,307 "	4,307 "		174	174
	Fiji Islands ...		590 "	590 "		17	17
Hong Kong ...		180 "	180 "		8	8	
			41,336 lb.	41,336 lb.		1,395	1,395
Oakum ...	South Australia ...		2 bales	2 bales		2	2
	Queensland ...		203 "	203 "		195	195
	New Caledonia ...		19 "	19 "		23	23
	Fiji Islands ...		12 "	12 "		12	12
			236 bales	236 bales		232	232

EXPORTS—continued.

Articles.	Countries to which Exported.	Quantities.			Value.		
		Produce and Manufacture of the Colony.	British, Foreign, and other Colonial Produce and Manufacture.	Total.	Produce and Manufacture of the Colony.	British, Foreign, and other Colonial Produce and Manufacture.	Total.
					£	£	£
Oars ...	Victoria ...		6 No.	6 No.		3	3
	South Australia ...		12 "	12 "		3	3
	Tasmania ...	4 No.	136 "	140 "	3	112	115
	New Zealand ...	192 "	204 "	396 "	105	74	179
	Queensland ...	24 "	1,606 "	1,630 "	30	566	596
	South Sea Islands...	4 "	233 "	237 "	2	116	118
	New Caledonia ...	22 "	865 "	887 "	12	360	372
	Fiji Islands ...		648 "	648 "		258	258
		246 No.	3,710 No.	3,956 No.	152	1,492	1,644
Oatmeal ...	Victoria ...		75 cwt.	75 cwt.		76	76
	South Australia ...		11 "	11 "		10	10
	Queensland ...		3,183 "	3,183 "		3,006	3,006
	Western Australia ...		2 "	2 "		2	2
	New Caledonia ...		15 "	15 "		18	18
	Fiji Islands ...		96 "	96 "		111	111
			3,382 cwt.	3,382 cwt.		3,223	3,223
Black ...	Victoria ...		20½ tons	20½ tons		568	568
	Tasmania ...		½ "	½ "		20	20
	Queensland ...		15½ "	15½ "		595	595
			36½ tons	36½ tons		1,183	1,183
Castor ...	Great Britain ...		838 galls.	838 galls.		126	126
	Victoria ...		9,812 "	9,812 "		1,699	1,699
	South Australia ...		2,654 "	2,654 "		336	336
	New Zealand ...		5,077 "	5,077 "		781	781
	Queensland ...		36,765 "	36,765 "		5,419	5,419
	Western Australia ...		52 "	52 "		9	9
	South Sea Islands...		191 "	191 "		34	34
	New Caledonia ...		6,603 "	6,603 "		1,059	1,059
	Fiji Islands ...		3,427 "	3,427 "		615	615
	Hong Kong ...		4,320 "	4,320 "		709	709
	France ...		7,749 "	7,749 "		1,191	1,191
	San Francisco ...		3,389 "	3,389 "		608	608
		Calcutta ...		345 "	345 "		54
			81,222 galls.	81,222 galls.		12,640	12,640
China ...	Great Britain ...		710 galls.	710 galls.		119	119
	Victoria ...		9,242 "	9,242 "		1,566	1,566
	South Australia ...		4,350 "	4,350 "		775	775
	Tasmania ...		922 "	922 "		169	169
	New Zealand ...		2,700 "	2,700 "		496	496
	Queensland ...		12,827 "	12,827 "		2,305	2,305
	Western Australia ...		50 "	50 "		8	8
	South Sea Islands...		170 "	170 "		30	30
	New Caledonia ...		5,850 "	5,850 "		1,070	1,070
	Fiji Islands ...		1,450 "	1,450 "		265	265
	France ...		2,960 "	2,960 "		541	541
	San Francisco ...		2,060 "	2,060 "		362	362
			43,291 galls.	43,291 galls.		7,706	7,706
Cocoa-nut ...	Victoria ...		9½ tons	9½ tons		360	360
	New Zealand ...		2 "	2 "		70	70
	Queensland ...		14 "	14 "		40	40
			12½ tons	12½ tons		470	470
Kerosene ...	Great Britain ...		1,396 galls.	1,396 galls.		101	101
	Victoria ...		25,964 "	25,964 "		1,659	1,659
	South Australia ...		4,232 "	4,232 "		276	276
	Tasmania ...		240 "	240 "		15	15
	New Zealand ...		664 "	664 "		48	48
	Queensland ...	200 galls.	47,917 "	48,117 "	15	3,021	3,036
	Western Australia ...		72 "	72 "		5	5
	South Sea Islands...		7,368 "	7,368 "		443	443
	New Caledonia ...		36,386 "	36,386 "		2,213	2,213
	Fiji Islands ...		14,232 "	14,232 "		929	929
		New Guinea ...		240 "	240 "		15
	Hong Kong ...		832 "	832 "		58	58
		200 galls.	139,543 galls.	139,743 galls.	15	8,783	8,798

EXPORTS—continued.

Articles.	Countries to which Exported.	Quantities.			Value.		
		Produce and Manufacture of the Colony.	British, Foreign, and other Colonial Produce and Manufacture.	Total.	Produce and Manufacture of the Colony.	British, Foreign, and other Colonial Produce and Manufacture.	Total.
Oil— <i>contd.</i>	Salad	Victoria ...	104 galls.	104 galls.	£ 42	£ 42	£ 42
		South Australia ...	15 "	15 "	9	9	9
		Tasmania ...	55 "	55 "	30	30	30
		New Zealand ...	151 "	151 "	46	46	46
		Queensland ...	985 "	985 "	506	506	506
		Western Australia...	3 "	3 "	2	2	2
		South Sea Islands...	55 "	55 "	30	30	30
		New Caledonia ...	916 "	916 "	352	352	352
		Fiji Islands ...	374 "	374 "	160	160	160
		San Francisco ...	564 "	564 "	202	202	202
		3,222 galls.	3,222 galls.	1,379	1,379	1,379	
All other	Great Britain ...	130 galls.	528 galls.	658 galls.	24	136	160
	Victoria ...	8,043 "	12,911 "	20,954 "	354	2,191	2,545
	South Australia ...	887 "	887 "	887 "	167	167	167
	Tasmania ...	168 galls.	323 "	491 "	19	59	78
	New Zealand ...	297 "	4,171 "	4,468 "	36	789	825
	Queensland ...	1,293 "	34,530 "	35,823 "	191	6,523	6,714
	South Sea Islands...	2,198 "	2,198 "	2,198 "	454	454	454
	New Caledonia ...	50 galls.	2,967 "	3,017 "	10	617	627
	Fiji Islands ...	32 "	2,000 "	2,032 "	7	372	379
	Honolulu ...	47 "	47 "	47 "	11	11	11
Hong Kong ...	1,122 "	1,122 "	1,122 "	199	199	199	
San Francisco ...	2,013 "	2,013 "	2,013 "	440	440	440	
		10,013 galls.	63,697 galls.	73,710 galls.	641	11,958	12,599
Oil-cake	Queensland		326 pkgs.	326 pkgs.		191	191
Oilmen's Stores	Great Britain ...		427 pkgs.	427 pkgs.		444	444
	Victoria ...		244 "	244 "		393	393
	South Australia ...	55 pkgs.	296 "	351 "	100	550	650
	Tasmania ...		57 "	57 "		76	76
	New Zealand ...	1 pkg.	8 "	9 "	5	249	254
	Queensland ...	243 pkgs.	10,828 "	11,071 "	612	16,248	16,860
	Western Australia.	1 "	19 "	20 "	4	33	37
	South Sea Islands...	28 "	338 "	366 "	53	872	925
	New Caledonia ...	35 "	771 "	806 "	111	1,516	1,627
	Fiji Islands ...	59 "	538 "	597 "	125	1,079	1,204
New Guinea ...		3 "	3 "		12	12	
San Francisco ...		139 "	139 "		150	150	
Hamburg ...		7 "	7 "		96	96	
		422 pkgs.	13,675 pkgs.	14,097 pkgs.	1,010	21,718	22,728
Onions	Victoria ...	40 cwt.		40 cwt.	10		10
	South Australia ...	10 "	152 cwt.	162 "	8	73	81
	Tasmania ...		20 "	20 "		12	12
	New Zealand ...		770 "	770 "		248	248
	Queensland ...	1,508 cwt.	8,325 "	9,833 "	624	3,901	4,525
	South Sea Islands	35 "		35 "	16		16
	New Caledonia ...	1,307 "	1,443 cwt.	2,750 "	659	764	1,423
Fiji Islands ...	56 "	132 "	188 "	31	62	93	
		2,956 cwt.	10,842 cwt.	13,798 cwt.	1,348	5,060	6,408
Opium	South Australia ...		10 lbs.	10 lbs.		20	20
	New Zealand ...		290 "	290 "		720	720
	Queensland ...		5,267 "	5,267 "		12,097	12,097
	South Sea Islands...		32 "	32 "		75	75
	New Caledonia ...		163 "	163 "		408	408
	Fiji Islands ...		69 "	69 "		146	146
			5,831 lbs.	5,831 lbs.		13,466	13,466
Oysters (Fresh)	Victoria ...	2,979 bags	519 bags	3,498 bags	4,287	585	4,872
	South Australia ...	57 "		57 "	75		75
	Tasmania ...	174 "		174 "	219		219
	Queensland ...	44 "		44 "	44		44
		3,254 bags	519 bags	3,773 bags	4,625	585	5,210

EXPORTS—continued.

Articles.	Countries to which Exported.	Quantities.			Value.		
		Produce and Manufacture of the Colony.	British, Foreign, and other Colonial Produce and Manufacture.	Total.	Produce and Manufacture of the Colony.	British, Foreign, and other Colonial Produce and Manufacture.	Total.
Paint ...	Victoria ...	36 cwt.	543 cwt.	579 cwt.	£ 100	£ 954	£ 1,054
	South Australia ...		106 "	106 "		211	211
	Tasmania ...		8 "	8 "		29	29
	New Zealand ...		150 "	150 "		219	219
	Queensland ...	224 cwt.	4,557 "	4,781 "	644	5,731	6,375
	Western Australia ...		7 "	7 "		20	20
	South Sea Islands ...		169 "	169 "		296	296
	New Caledonia ...		273 "	273 "		585	585
	Fiji Islands ...		253 "	253 "		529	529
	San Francisco ...		402 "	402 "		922	922
Hong Kong ...		167 "	167 "		339	339	
		260 cwt.	6,635 cwt.	6,895 cwt.	744	9,835	10,579
Painters' Materials ...	Victoria ...		1 pkg.	1 pkg.		10	10
	Queensland ...		76 pkgs.	76 pkgs.		330	330
	Fiji Islands ...		2 "	2 "		15	15
			79 pkgs.	79 pkgs.		355	355
Paper-hangings ...	Great Britain ...		1 pkg.	1 pkg.		20	20
	Victoria ...		21 pkgs.	21 pkgs.		224	224
	Queensland ...		21 "	21 "		190	190
			43 pkgs.	43 pkgs.		434	434
Paraffine Wax ...	Great Britain ...	390 cwt.		390 cwt.	520		520
	Victoria ...		22 cwt.	22 "		77	77
		390 cwt.	22 cwt.	412 cwt.	520	77	597
Pearl-shell ...	Great Britain ...		607,322 lb.	607,322 lb.		34,937	34,937
	France ...		100,567 "	100,567 "		5,284	5,284
			707,889 lb.	707,889 lb.		40,221	40,221
Pepper and Spices ...	Victoria ...		991 lb.	991 lb.		61	61
	South Australia ...		641 "	641 "		88	88
	New Zealand ...		26,806 "	26,806 "		1,341	1,341
	Queensland ...		12,113 "	12,113 "		561	561
	South Sea Islands ...		449 "	449 "		133	133
	New Caledonia ...		15,051 "	15,051 "		442	442
	Fiji Islands ...		5,025 "	5,025 "		218	218
			61,076 lb.	61,076 lb.		2,844	2,844
Phormium Tenax ...	Great Britain ...		2 bales	2 bales		11	11
	Queensland ...		385 "	385 "		933	933
	Genoa ...		7 "	7 "		35	35
			394 bales	394 bales		979	979
Photographic Material ...	Victoria ...		143 pkgs.	143 pkgs.		1,182	1,182
	South Australia ...		20 "	20 "		197	197
	Tasmania ...		22 "	22 "		221	221
	New Zealand ...		86 "	86 "		873	873
	Queensland ...		203 "	203 "		1,919	1,919
	Western Australia ...		1 "	1 "		2	2
	South Sea Islands ...		2 "	2 "		27	27
	New Caledonia ...		19 "	19 "		110	110
	Fiji Islands ...		18 "	18 "		172	172
	San Francisco ...		1 "	1 "		18	18
			515 pkgs.	515 pkgs.		4,721	4,721
Pickles and Sauces ...	Great Britain ...		66 dozens	66 dozens		34	34
	Victoria ...		867 "	867 "		317	317
	South Australia ...		739 "	739 "		319	319
	Tasmania ...		233 "	233 "		79	79
	New Zealand ...		315 "	315 "		159	159
	Queensland ...		9,296 "	9,296 "		4,673	4,673
	South Sea Islands ...		403 "	403 "		176	176
	New Caledonia ...		692 "	692 "		293	293
Fiji Islands ...		530 "	530 "		254	254	
			13,141 dozens	13,141 dozens		6,304	6,304

EXPORTS—continued.

Articles.	Countries to which Exported.	Quantities.			Value.		
		Produce and Manufacture of the Colony	British, Foreign, and other Colonial Produce and Manufacture.	Total.	Produce and Manufacture of the Colony.	British, Foreign, and other Colonial Produce and Manufacture.	Total.
					£	£	£
Pictures and Paintings	Great Britain ...	8 pkgs.	25 pkgs.	33 pkgs.	136	2,465	2,601
	Victoria ...	6 "	130 "	136 "	175	3,427	3,602
	South Australia ...		15 "	15 "		2,140	2,140
	Tasmania ...	3 pkgs.	27 "	30 "	7	366	373
	New Zealand ...	3 "	33 "	36 "	51	843	894
	Queensland ...	7 "	127 "	134 "	72	2,263	2,335
	Western Australia...		2 "	2 "		89	89
	South Sea Islands...		1 "	1 "		4	4
	New Caledonia ...		6 "	6 "		341	341
	Fiji Islands ...		11 "	11 "		125	125
	France ...		2 "	2 "		100	100
Honolulu ...		1 "	1 "		10	10	
		27 pkgs.	380 pkgs.	407 pkgs.	441	12,173	12,614
Pipes (Tobacco)	Great Britain ...		1 pkg.	1 pkg.		4	4
	Victoria ...		45 pkgs.	45 pkgs.		207	207
	South Australia ...		19 "	19 "		120	120
	Tasmania ...		3 "	3 "		55	55
	New Zealand ...		2 "	2 "		35	35
	Queensland ...		282 "	282 "		1,542	1,542
	Western Australia...		4 "	4 "		61	61
	South Sea Islands...		424 "	424 "		221	221
	New Caledonia ...		247 "	247 "		210	210
	Fiji Islands ...		122 "	122 "		203	203
Honolulu ...		12 "	12 "		117	117	
			1,161 pkgs.	1,161 pkgs.		2,775	2,775
Pitch, Tar, and Resin	Victoria ...		78 pkgs.	78 pkgs.		65	65
	South Australia ...	6 pkgs.	219 "	225 "	2	289	291
	Tasmania ...		51 "	51 "		52	52
	Queensland ...	684 pkgs.	1,148 "	1,832 "	762	1,097	1,859
	Western Australia...	10 "		10 "	10		10
	South Sea Islands...	18 "	21 pkgs.	39 "	14	21	35
	New Caledonia ...	94 "	86 "	180 "	58	81	139
	Fiji Islands ...	168 "	73 "	241 "	59	52	111
		980 pkgs.	1,676 pkgs.	2,656 pkgs.	905	1,657	2,562
Plants and Seeds	Great Britain ...	149 pkgs.	1,151 pkgs.	1,300 pkgs.	1,659	1,165	2,824
	Victoria ...	811 "	118 "	929 "	2,042	640	2,682
	South Australia ...	98 "		98 "	479		479
	Tasmania ...	58 "	1 pkg.	59 "	247	2	249
	New Zealand ...	171 "	116 pkgs.	287 "	593	162	755
	Queensland ...	1,462 "	237 "	1,699 "	5,010	1,099	6,109
	Western Australia...	1 "		1 "	3		3
	South Sea Islands...	4 "		4 "	10		10
	New Caledonia ...	36 "	15 pkgs.	51 "	97	80	177
	Fiji Islands ...	43 "	2 "	45 "	128	22	150
	San Francisco ...	16 "	1 "	17 "	65	10	75
	Madras ...	6 "		6 "	20		20
	Chili ...	1 "		1 "	5		5
	Honolulu ...	10 "	3 pkgs.	13 "	40	5	45
	France ...	15 "		15 "	137		137
	Ceylon ...	3 "		3 "	28		28
China ...	1 "		1 "	7		7	
Hong Kong ...	1 "		1 "	2		2	
		2,886 pkgs.	1,644 pkgs.	4,530 pkgs.	10,572	3,185	13,757
Potatoes	Victoria ...	108 cwt.	16 cwt.	124 cwt.	28	5	33
	South Australia ...	171 "	930 "	1,101 "	55	255	310
	Tasmania ...	62 "		62 "	26		26
	Queensland ...	14,766 "	111,776 cwt.	126,542 "	3,772	24,556	28,328
	South Sea Islands...	57 "	443 "	500 "	15	92	107
	New Caledonia ...	6,633 "	13,372 "	20,005 "	1,529	3,034	4,563
Fiji Islands ...	84 "	356 "	440 "	21	80	101	
		21,881 cwt.	126,893 cwt.	148,774 cwt.	5,446	28,022	33,468

EXPORTS—continued.

Articles.	Countries to which Exported.	Quantities.			Value.		
		Produce and Manufacture of the Colony.	British, Foreign, and other Colonial Produce and Manufacture.	Total.	Produce and Manufacture of the Colony.	British, Foreign, and other Colonial Produce and Manufacture.	Total.
					£	£	£
Preserves ...	Great Britain		8,850 lb.	8,850 lb.		291	291
	Victoria ...	480 lb.	5,580 "	6,060 "	10	178	188
	South Australia ...		1,766 "	1,766 "		66	66
	Tasmania ...		721 "	721 "		26	26
	New Zealand ...		12,250 "	12,250 "		387	387
	Queensland ...		124,255 "	124,255 "		4,345	4,345
	Western Australia...		96 "	96 "		4	4
	South Sea Islands...		3,386 "	3,386 "		121	121
	New Caledonia ...		1,617 "	1,617 "		61	61
	Fiji Islands ...		4,332 "	4,332 "		157	157
	Calcutta ...		576 "	576 "		13	13
New Guinea ...		48 "	48 "		2	2	
Penang ...		528 "	528 "		17	17	
		480 lb.	164,005 lb.	164,485 lb.	10	5,668	5,678
Printing Materials ...	Great Britain		18 pkgs.	18 pkgs.		263	263
	Victoria ...		234 "	234 "		1,807	1,807
	South Australia ...		31 "	31 "		182	182
	Tasmania ...	13 pkgs.	10 "	23 "	59	222	281
	New Zealand ...		139 "	139 "		1,359	1,359
	Queensland ...		455 "	455 "		4,095	4,095
	South Sea Islands...		5 "	5 "		33	33
	New Caledonia ...		11 "	11 "		119	119
Fiji Islands ...		9 "	9 "		103	103	
		13 pkgs.	912 pkgs.	925 pkgs.	59	8,183	8,242
Bacon and Hams.	Great Britain ...		1,260 lb.	1,260 lb.		65	65
	Victoria ...	644 lb.	6,061 "	6,705 "	31	288	319
	South Australia ...	920 "	8,440 "	9,360 "	43	401	444
	Tasmania ...	28 "	1,193 "	1,221 "	1	66	67
	New Zealand ...		121 "	121 "		6	6
	Queensland ...	22,536 lb.	44,398 "	66,934 "	863	2,105	2,968
	Western Australia...		362 "	362 "		16	16
	South Sea Islands...	140 lb.	5,627 "	5,767 "	6	280	286
	New Caledonia ...	10,730 "	10,118 "	20,848 "	465	483	948
	Fiji Islands ...	1,506 "	3,461 "	4,967 "	64	168	232
	Hong Kong ...		182 "	182 "		9	9
Penang ...	535 lb.		535 "	24		24	
		37,039 lb.	81,223 lb.	118,262 lb.	1,497	3,887	5,384
Beef	Victoria ...	1 cwt.		1 cwt.	2		2
	South Australia ...	52 "		52 "	68		68
	New Zealand ...		18 cwt.	18 "		23	23
	Queensland ...	1,095 cwt.		1,095 "	1,360		1,360
	Western Australia...	15 "		15 "	23		23
	South Sea Islands...	1,463 "	11 cwt.	1,474 "	2,078	18	2,096
	New Caledonia ...	1,050 "		1,050 "	1,389		1,389
	Fiji Islands ...	483 "		483 "	628		628
	Mauritius ...	423 "	414 cwt.	837 "	672	540	1,212
	Penang ...	14 "		14 "	22		22
Hong Kong ...	331 "		331 "	458		458	
		4,927 cwt.	443 cwt.	5,370 cwt.	6,700	581	7,281
Chinese	South Australia ...		17 pkgs.	17 pkgs.		21	21
	New Zealand ...		8 "	8 "		17	17
	Queensland ...		136 "	136 "		151	151
	South Sea Islands...		5 "	5 "		10	10
	Hong Kong ...		4 "	4 "		36	36
			170 pkgs.	170 pkgs.		235	235
Pork...	Victoria ...	62 cwt.		62 cwt.	85		85
	Queensland ...	77 "		77 "	296		296
	South Sea Islands...	5 "	8 cwt.	13 "	12	21	33
	New Caledonia ...	53 "		53 "	145		145
	Hong Kong ...	60 "		60 "	153		153
	Mauritius ...		25 cwt.	25 "		53	53
Manilla ...	30 cwt.		30 "	60		60	
		287 cwt.	33 cwt.	320 cwt.	751	74	825

EXPORTS—continued.

Articles.	Countries to which Exported.	Quantities.			Value.											
		Produce and Manufacture of the Colony.	British, Foreign, and other Colonial Produce and Manufacture.	Total.	Produce and Manufacture of the Colony.	British, Foreign, and other Colonial Produce and Manufacture.	Total.									
Provisions—continued.	Preserved Meats and Extracts	Great Britain ...	83,776 cases	15,110 cases	98,886 cases	£ 137,377	£ 22,658	£ 160,035								
		Victoria ...	242 "	51 "	293 "	563	78	641								
		South Australia ...	220 "	220 "	507	507								
		Tasmania ...	16 "	16 "	36	36								
		New Zealand ...	58 "	58 "	136	136								
		Queensland ...	356 "	52 cases	408 "	768	95	863								
		South Sea Islands...	1,500 "	6 "	1,506 "	3,316	13	3,329								
		New Caledonia ...	1,580 "	1,580 "	2,985	2,985								
		Fiji Islands ...	1,852 "	1,852 "	3,964	3,964								
		Singapore ...	28 "	28 "	110	110								
		Honolulu ...	30 "	30 "	60	60								
		Calcutta ...	218 "	70 cases	288 "	411	130	541								
		Venice ...	136 "	136 "	205	205								
		France ...	84 "	2,972 cases	3,056 "	105	4,542	4,647								
		Hong Kong ...	4,592 "	1,419 "	6,011 "	9,719	1,835	11,554								
		Genoa ...	656 "	656 "	998	998								
		Java ...	15 "	15 "	23	23								
		Mauritius	201 cases	201 "	368	368								
		New Guinea ...	9 cases	9 "	14	14								
		Manilla ...	115 "	115 "	180	180								
Provisions—continued.	Meat (Fresh & Frozen)	95,483 cases	19,881 cases	115,364 cases	£ 161,477	£ 29,719	£ 191,196								
		Great Britain ...	13,302 cwt.	13,302 cwt.	12,314	12,314								
		Victoria ...	7 "	7 "	7	7								
		13,309 cwt.	13,309 cwt.	12,321	12,321								
		Provisions—continued.	Vegetables (Preserved)	South Australia	26 pkgs.	26 pkgs.	52	52						
				New Zealand	8 "	8 "	6	6						
				Queensland	1,674 "	1,674 "	2,200	2,200						
				South Sea Islands...	5 "	5 "	6	6						
				New Caledonia	103 "	103 "	227	227						
				Fiji Islands	81 "	81 "	109	109						
				1,897 pkgs.	1,897 pkgs.	2,600	2,600						
				Provisions—continued.	Vegetables (Green)	Victoria	182 pkgs.	12 pkgs.	194 pkgs.	198	16	214			
						South Australia	15 pkgs.	5 "	5 "	5	5			
						Tasmania	2 "	2 "	2 "	6	6			
						New Zealand	124 "	5 pkgs.	129 "	143	15	158			
						Queensland	10 "	10 "	22	22			
						South Sea Islands...	103 "	6 pkgs.	109 "	124	12	136			
						New Caledonia	55 "	16 "	71 "	44	14	58			
						491 pkgs.	44 pkgs.	535 pkgs.	546	62	608			
						Provisions—continued.	Pulu	Queensland	1 pkg.	1 pkg.	2	2		
Provisions—continued.	Pyrites							Great Britain	824 cwt.	170 cwt.	994 cwt.	2,767	240	3,007	
								South Australia	15 cwt.	3 "	3 "	7	7	
								Hamburg	15 "	50	50	
								839 cwt.	173 cwt.	1,012 cwt.	2,817	247	3,064	
		Provisions—continued.	Quicksilver					Victoria	165 bottles	165 bottles	1,100	1,100		
								Tasmania	4 "	4 "	26	26		
								Queensland	447 "	447 "	3,348	3,348		
								New Caledonia	4 "	4 "	27	27		
								620 bottles	620 bottles	4,501	4,501		
								Provisions—continued.	Rails (Iron and Steel)	Victoria	48 No.	48 No.	9	9
										Queensland	276 No.	4,220 "	4,496 "	69	2,020
				New Caledonia	5,163 "	5,163 "	1,215	1,215	
								276 No.	9,431 No.	9,707 No.	69	3,244	3,313	
				Provisions—continued.	Rico					Great Britain	62 cwt.	62 cwt.	49	49
										Victoria	2,881 "	2,881 "	2,365	2,365
										South Australia	142 "	142 "	117	117
										New Zealand	3,744 "	3,744 "	3,103	3,103
										Queensland	9,531 "	9,531 "	6,113	6,113
										South Sea Islands...	3,086 "	3,086 "	2,029	2,029
						New Caledonia			14,992 "	14,992 "	8,915	8,915		
Fiji Islands					9,630 "	9,630 "			5,746	5,746				
Hong Kong					161 "	161 "			133	133				
New Guinea					20 "	20 "			12	12				
San Francisco					203 "	203 "			141	141				
.....	44,452 cwt.	44,452 cwt.			28,723			28,723						

EXPORTS—continued.

Articles.	Countries to which Exported.	Quantities			Value.		
		Produce and Manufacture of the Colony.	British, Foreign, and other Colonial Produce and Manufacture.	Total.	Produce and Manufacture of the Colony.	British, Foreign, and other Colonial Produce and Manufacture.	Total.
Saddlery and Harness	Great Britain ...	1 pkg.	2 pkgs.	3 pkgs.	£ 40	£ 170	£ 210
	Victoria ...	37 pkgs.	30 "	67 "	231	330	561
	South Australia ...	25 "	21 "	46 "	400	208	608
	Tasmania ...	26 "	13 "	39 "	186	356	542
	New Zealand ...	5 "	8 "	13 "	74	86	160
	Queensland ...	296 "	524 "	820 "	4,313	8,775	13,088
	Western Australia...	11 "	7 "	18 "	268	72	340
	South Sea Islands...	31 "	13 "	44 "	289	159	448
	New Caledonia ...	57 "	34 "	91 "	815	502	1,317
	Fiji Islands ...	55 "	3 "	58 "	750	31	781
	Honolulu ...	6 "	6 "	156	156
	San Francisco ...	1 "	1 "	4	4
	Singapore ...	1 "	1 "	16	16
	Mauritius ...	1 "	1 "	14	14
	Java ...	1 "	1 "	12	12
Penang ...	3 "	3 "	45	45	
		557 pkgs.	655 pkgs.	1,212 pkgs.	7,613	10,689	18,302
Sago ...	Victoria	60,015 lb.	60,015 lb.	986	986
	Tasmania	2,240 "	2,240 "	26	26
	New Zealand	4,215 "	4,215 "	50	50
	Queensland	19,582 "	19,582 "	243	243
	New Caledonia	1,512 "	1,512 "	22	22
Fiji Islands	1,077 "	1,077 "	16	16	
		88,641 lb.	88,641 lb.	1,343	1,343
Salt ...	Great Britain	2,135 cwt.	2,135 cwt.	390	390
	Victoria	2,169 "	2,169 "	496	496
	South Australia	267 "	267 "	52	52
	Tasmania	11 "	11 "	4	4
	New Zealand	211 "	211 "	45	45
	Queensland	14,572 "	14,572 "	2,799	2,799
	South Sea Islands...	333 "	333 "	71	71
	New Caledonia	2,372 "	2,372 "	432	432
Fiji Islands	777 "	777 "	169	169	
		22,847 cwt.	22,847 cwt.	4,458	4,458
Salt (Rock) ...	Victoria	520 cwt.	520 cwt.	103	103
	Tasmania	20 "	20 "	4	4
	Queensland	330 "	330 "	53	53
	South Sea Islands...	5 "	5 "	1	1
	Fiji Islands	42 "	42 "	8	8
		917 cwt.	917 cwt.	169	169
Saltpetre ...	Victoria	1 cwt.	1 cwt.	2	2
	South Australia	2 "	2 "	3	3
	Queensland	18 "	18 "	27	27
	New Caledonia	4 "	4 "	7	7
	Fiji Islands	2 "	2 "	3	3
		27 cwt.	27 cwt.	42	42
Sarsaparilla ...	Victoria	8 galls.	8 galls.	6	6
	South Australia	189 "	189 "	190	190
	Tasmania	34 "	34 "	35	35
	New Zealand	91 "	91 "	75	75
	Queensland	596 "	596 "	459	459
	South Sea Islands...	46 "	46 "	47	47
	New Caledonia	23 "	23 "	29	29
	Fiji Islands	37 "	37 "	37	37
		1,024 galls.	1,024 galls.	878	878
Sashes ...	Victoria	361 No.	361 No.	172	172
	South Australia	27 "	27 "	38	38
	Queensland	25 "	25 "	11	19
	South Sea Islands...	24 "	24 "	24	24
	New Caledonia	10 "	10 "	6	6
	Fiji Islands	24 "	24 "	17	17
		75 No.	410 No.	485 No.	72	215	287

EXPORTS—continued.

Articles.	Countries to which Exported.	Quantities.			Value.		
		Produce and Manufacture of the Colony.	British, Foreign, and other Colonial Produce and Manufacture.	Total.	Produce and Manufacture of the Colony.	British, Foreign, and other Colonial Produce and Manufacture.	Total.
Shale (Kerosene)	Great Britain	4,478 tons	4,478 tons	£ 9,681	£	£ 9,681
	Victoria	3,707 "	3,707 "	9,690	9,690
	Tasmania	366 "	366 "	943	943
	New Zealand	144 "	144 "	397	397
	Queensland	31 "	31 "	92	92
	San Francisco	3,070 "	3,070 "	6,652	6,652
	Java	100 "	100 "	250	250
	Eureka	30 "	30 "	60	60
	France	2 "	2 "	7	7
	Peru	600 "	600 "	1,500	1,500
Wilmington	252 "	252 "	625	625	
Mexico	24 "	24 "	73	73	
		12,804 tons	12,804 tons	29,970	29,970
Ship Chandlery	South Australia	1 pkg.	1 pkg.	10	10
	Tasmania	50 pkgs.	50 pkgs.	190	190
	New Zealand	2 "	2 "	5	5
	Queensland	127 "	127 "	872	872
	South Sea Islands	1 "	1 "	57	57
	New Caledonia	43 "	43 "	401	401
Fiji Islands	25 "	25 "	116	116	
			249 pkgs.	249 pkgs.	1,651	1,651
Shooks and Staves	Victoria	60 pkgs.	1,283 pkgs.	1,343 pkgs.	60	1,007	1,067
	South Australia	50 "	50 "	46	46
	Queensland	1,802 "	1,723 "	3,525 "	1,559	1,527	3,086
	South Sea Islands	8 "	8 "	7	7
	Fiji Islands	2,451 "	300 pkgs.	2,751 "	1,680	210	1,890
		4,321 pkgs.	3,356 pkgs.	7,677 pkgs.	3,306	2,790	6,096
Silver...	Great Britain	73,174 5 oz. dwt.	14,420 9 oz. dwt.	87,594 14 oz. dwt.	15,428	3,200	18,628
	Victoria	12,366 0	12,366 0	2,728	2,728
	Queensland	8,120 0	8,120 0	1,624	1,624
		93,660 5	14,420 9	108,080 14	19,780	3,200	22,980
Silver Lead	Great Britain	350 cwt.	350 cwt.	603	603
Silver Lead Ore	Great Britain	3,114½ cwt.	200 cwt.	3,314½ cwt.	2,505	200	2,705
	South Australia	90,246½ "	90,246½ "	120,669	120,669
		93,361 cwt.	200 cwt.	93,561 cwt.	123,174	200	123,374
Silver-plate & Plated-ware	Great Britain	17 pkgs.	17 pkgs.	2,480	2,480
	Victoria	7 pkgs.	130 "	137 "	130	7,667	7,797
	South Australia	13 "	13 "	342	342
	Tasmania	1 pkg.	8 "	9 "	37	103	140
	New Zealand	8 "	8 "	237	237
	Queensland	108 "	108 "	3,924	3,924
	New Caledonia	2 "	2 "	71	71
	Fiji Islands	9 "	9 "	232	232
	Calcutta	14 "	14 "	280	280
	Hamburg	1 "	1 "	120	120
		8 pkgs.	310 pkgs.	318 pkgs.	167	15,456	15,623
Horned Cattle	Great Britain	100,752 No.	4,158 No.	104,910 No.	91,139	4,158	95,297
	Victoria	85,537 "	703 "	86,240 "	80,379	668	81,047
	South Australia	1,804 "	1,804 "	1,476	1,476
	Tasmania	1,377 "	257 No.	1,634 "	1,501	257	1,758
	New Zealand	443 "	50 "	493 "	513	57	570
	Queensland	7,437 "	7,437 "	3,703	3,703
	San Francisco	5,615 "	5,615 "	6,340	6,340
	Antwerp	1,362 "	1,362 "	1,233	1,233
France	935 "	935 "	740	740	
		205,262 No.	5,168 No.	210,430 No.	187,024	5,140	192,164
Horse	Great Britain	184 No.	184 No.	79	79
Skins. Kangaroo	Great Britain	505 bndls.	505 bndls.	18,833	18,833
	Victoria	3,048 "	3,048 "	4,907	4,907
	South Australia	1 "	1 "	3	3
	Tasmania	2 "	2 "	8	8
	New Zealand	3 "	3 "	35	35
	San Francisco	5 "	5 "	151	151
	France	9 "	9 "	248	248
	Boston	2 "	2 "	45	45
		3,575 bndls.	3,575 bndls.	24,230	24,230

EXPORTS—continued.

Articles.	Countries to which Exported.	Quantities.			Value.			
		Produce and Manufacture of the Colony.	British, Foreign, and other Colonial Produce and Manufacture.	Total.	Produce and Manufacture of the Colony.	British, Foreign, and other Colonial Produce and Manufacture.	Total.	
Skins—contd.	Sheep ...	Great Britain ...	2,525 bndls.	2,525 bndls.	£ 37,152	£ 37,152
		Victoria ...	4,189 "	4,189 "	14,072	14,072
		South Australia ...	331 "	331 "	1,404	1,404
		Queensland ...	274 "	274 "	1,880	1,880
		Genoa ...	52 "	52 "	768	768
		France ...	470 "	260 bndls.	730 "	5,774	3,500	9,274
			7,841 bndls.	260 bndls.	8,101 bndls.	61,050	3,500	64,550
	All other ...	Great Britain ...	556 bndls.	1 bndl.	557 bndls.	13,889	35	13,924
		Victoria ...	981 "	981 "	3,921	3,921
		Tasmania ...	1 "	1 "	5	5
New Zealand ...		4 "	4 "	44	44	
San Francisco ...		100 "	100 "	164	164	
Calcutta ...		2 "	2 "	15	15	
France ...		13 "	13 "	105	105	
	Boston ...	9 "	9 "	205	205	
	Bombay ...	1 "	1 "	5	5	
		1,667 bndls.	1 bndl.	1,668 bndls.	18,353	35	18,388	
Slates ...	Queensland	14,700 No.	14,700 No.	175	175	
Soap ...	Victoria	366 cwt.	366 cwt.	355	355	
	South Australia ...	25 cwt.	25 "	28	28	
	New Zealand	139 cwt.	139 "	174	174	
	Queensland ...	65 cwt.	93 "	158 "	69	164	233	
	Western Australia...	2 "	2 "	2	2	
	South Sea Islands...	2,473 "	2,473 "	3,016	3,016	
	New Caledonia ...	1,430 "	1,430 "	1,420	1,420	
	Fiji Islands ...	254 "	27 cwt.	281 "	295	33	328	
	Hong Kong ...	40 "	40 "	40	40	
	Mauritius ...	720 "	720 "	770	770	
	Honolulu	4 cwt.	4 "	6	6	
		5,009 cwt.	629 cwt.	5,638 cwt.	5,640	732	6,372	
Soap-stock ...	Great Britain ...	1,838 cwt.	1,838 cwt.	1,757	1,757	
	San Francisco ...	1,818 "	1,818 "	2,308	2,308	
	Antwerp ...	232 "	232 "	235	235	
		3,888 cwt.	3,888 cwt.	4,300	4,300	
Soda Crystals ...	Victoria	124 cwt.	124 cwt.	56	56	
	South Australia	1,197 "	1,197 "	412	412	
	New Zealand	1,206 "	1,206 "	428	428	
	Queensland	1,658 "	1,658 "	687	687	
	South Sea Islands...	9 "	9 "	3	3	
	New Caledonia	550 "	550 "	215	215	
	Fiji Islands	95 "	95 "	37	37	
		4,839 cwt.	4,839 cwt.	1,838	1,838	
Specimens of Natural History ...	Great Britain ...	18 pkgs.	16 pkgs.	34 pkgs.	266	135	401	
	Victoria ...	29 "	2 "	31 "	145	35	180	
	South Australia ...	1 "	1 "	4	4	
	Tasmania ...	3 "	3 pkgs.	6 "	21	62	83	
	New Zealand ...	2 "	2 "	15	15	
	Queensland	3 pkgs.	3 "	17	17	
	New Caledonia	1 "	1 "	20	20	
	San Francisco ...	3 pkgs.	3 "	10	10	
	France ...	4 "	4 "	61	61	
	Calcutta ...	1 "	1 "	20	20	
	Genoa ...	2 "	2 "	50	50	
		63 pkgs.	25 pkgs.	88 pkgs.	592	269	861	
Spirits. Brandy ...	Great Britain	86 galls.	86 galls.	50	50	
	Victoria	17,334 "	17,334 "	6,858	6,858	
	South Australia	2,071 "	2,071 "	1,520	1,520	
	Tasmania	422 "	422 "	188	188	
	New Zealand	1,875 "	1,875 "	1,089	1,089	
	Queensland	56,759 "	56,759 "	31,240	31,240	
	Western Australia...	8 "	8 "	6	6	
	South Sea Islands...	403 "	403 "	279	279	
	New Caledonia	458 "	458 "	271	271	
	Fiji Islands	747 "	747 "	530	530	
	San Francisco	219 "	219 "	168	168	
	Honolulu	1,120 "	1,120 "	723	723	
	France	71 "	71 "	47	47	
Chili	198 "	198 "	112	112		
		81,771 galls.	81,771 galls.	43,081	43,081	

EXPORTS—continued.

Articles.	Countries to which Exported.	Quantities.			Value.		
		Produce and Manufacture of the Colony.	British, Foreign, and other Colonial Produce and Manufacture.	Total.	Produce and Manufacture of the Colony.	British, Foreign, and other Colonial Produce and Manufacture.	Total.
Geneva and Schnapps ...	Great Britain ...		101 galls.	101 galls.	£	£	£
	Victoria ...		986 "	986 "		30	30
	South Australia ...		74 "	74 "		362	362
	Tasmania ...		1,188 "	1,188 "		23	23
	New Zealand ...		360 "	360 "		615	615
	Queensland ...		9,610 "	9,610 "		142	142
	Western Australia...		24 "	24 "		3,879	3,879
	South Sea Islands..		4,733 "	4,733 "		10	10
	New Caledonia ...		2,290 "	2,290 "		969	969
	Fiji Islands ...		931 "	931 "		456	456
Honolulu ...		244 "	244 "		209	209	
			20,541 galls.	20,541 galls.		6,745	6,745
Gin ...	South Australia ...		252 galls.	252 galls.		116	116
	Tasmania ...		10 "	10 "		3	3
	New Zealand ...		40 "	40 "		16	16
	Queensland ...		558 "	558 "		238	238
	South Sea Islands..		42 "	42 "		15	15
	New Caledonia ...		58 "	58 "		16	16
	Fiji Islands ...		48 "	48 "		16	16
	Honolulu ...		44 "	44 "		13	13
			1,052 galls.	1,052 galls.		433	433
Liquore ...	Great Britain ...		2 galls.	2 galls.		3	3
	Victoria ...		139 "	139 "		131	131
	South Australia ...		46 "	46 "		49	49
	Tasmania ...		17 "	17 "		33	33
	New Zealand ...		57½ "	57½ "		53	53
	Queensland ...		581 "	581 "		552	552
	South Sea Islands..		19 "	19 "		17	17
	New Caledonia ...		15½ "	15½ "		16	16
	Fiji Islands ...		39 "	39 "		33	33
	San Francisco ...		54 "	54 "		24	24
			970 galls.	970 galls.		911	911
Methylated ...	South Australia ...		31 galls.	31 galls.		6	6
	New Zealand ...		194 "	194 "		35	35
	Queensland ...		266 "	266 "		55	55
	Western Australia..		30 "	30 "		10	10
	Fiji Islands ...		71 "	71 "		15	15
			592 galls.	592 galls.		121	121
Perfumed ...	Great Britain ...		4 galls.	4 galls.		6	6
	Victoria ...		101 "	101 "		152	152
	South Australia ...		18½ "	18½ "		39	39
	Tasmania ...		17 "	17 "		17	17
	New Zealand ...		3½ "	3½ "		10	10
	Queensland ...		109½ "	109½ "		199	199
	Western Australia..		19 "	19 "		72	72
	South Sea Islands..		57 "	57 "		156	156
	Fiji Islands ...		30 "	30 "		114	114
Hong Kong ...		178 "	178 "		165	165	
			537 galls.	537 galls.		930	930
Rum ...	Great Britain ...		211 galls.	211 galls.		42	42
	Victoria ...		728 "	728 "		213	213
	South Australia ...		54 "	54 "		20	20
	Tasmania ...		626 "	626 "		108	108
	New Zealand ...		728 "	728 "		327	327
	Queensland ...		25,407 "	25,407 "		5,382	5,382
	South Sea Islands..		906 "	906 "		170	170
	New Caledonia ...		1,069 "	1,069 "		211	211
	Fiji Islands ...		200 "	200 "		47	47
	Honolulu ...		1,897 "	1,897 "		389	389
			31,826 galls.	31,826 galls.		6,909	6,909

Spirits—continued.

EXPORTS—continued.

Articles	Countries to which Exported.	Quantities.			Value.				
		Produce and Manufacture of the Colony.	British, Foreign, and other Colonial Produce and Manufacture.	Total.	Produce and Manufacture of the Colony.	British, Foreign, and other Colonial Produce and Manufacture.	Total.		
					£	£	£		
Spirits—continued.	Whiskey	Great Britain	657 galls.	657 galls.	294	294	294		
		Victoria	12,671 "	12,671 "	4,597	4,597	4,597		
		South Australia	3,208 "	3,208 "	1,597	1,597	1,597		
		Tasmania	643 "	643 "	304	304	304		
		New Zealand	3,259 "	3,259 "	1,357	1,357	1,357		
		Queensland	15,994 "	15,994 "	6,832	6,832	6,832		
		Western Australia	313 "	313 "	182	182	182		
		South Sea Islands	388 "	388 "	192	192	192		
		New Caledonia	470 "	470 "	200	200	200		
		Fiji Islands	1,231 "	1,231 "	520	520	520		
		San Francisco	520 "	520 "	259	259	259		
		Honolulu	136 "	136 "	70	70	70		
		39,490 galls.	39,490 galls.	16,404	16,404	16,404			
	All other	Victoria	42 galls.	42 galls.	111	111	111		
		South Australia	38 "	38 "	10	10	10		
		Tasmania	62 "	62 "	37	37	37		
		New Zealand	642 "	642 "	152	152	152		
		Queensland	2,030 "	2,030 "	815	815	815		
		South Sea Islands	34 "	34 "	19	19	19		
		New Caledonia	334 "	334 "	110	110	110		
		Fiji Islands	151 "	151 "	37	37	37		
		Honolulu	3 "	3 "	8	8	8		
				3,336 galls.	3,336 galls.	1,296	1,296	1,296	
			Distilled in the Colony	Great Britain	62,233 galls.	62,233 galls.	6,897	6,897	6,897
				Victoria	10,328 "	10,328 "	1,158	1,158	1,158
South Australia	3,533 "			3,533 "	398	398	398		
New Zealand	953 "			953 "	108	108	108		
New Caledonia	29,869 "			29,869 "	3,393	3,393	3,393		
	106,916 galls.			106,916 galls.	11,954	11,954	11,954		
	Starch	Victoria	1,678 lb.	1,678 lb.	29	29	29		
		South Australia	448 "	448 "	8	8	8		
		Tasmania	9,800 "	9,800 "	167	167	167		
		New Zealand	13,440 "	13,440 "	228	228	228		
		Queensland	72,800 "	72,800 "	1,283	1,283	1,283		
		South Sea Islands	420 "	420 "	8	8	8		
		New Caledonia	13,700 "	13,700 "	242	242	242		
		Fiji Islands	3,584 "	3,584 "	65	65	65		
			115,870 lb.	115,870 lb.	2,030	2,030	2,030		
			Paper (Printing)	Victoria	1 balo	77 bales	28	921	949
				South Australia	1 "	10 "	12	98	110
				Tasmania	2 bales	10 "	18	134	152
New Zealand	42 "			175 "	446	2,248	2,694		
Queensland	40 "			245 "	344	3,102	3,446		
Western Australia	1 "			1 "	14	14	14		
South Sea Islands	2 "			2 "	26	26	26		
New Caledonia	36 "			36 "	324	324	324		
Fiji Islands	15 "			15 "	131	131	131		
	86 bales			571 bales	848	6,998	7,846		
	Paper (Brown & Wrapping)			Great Britain	43 cwt.	43 cwt.	61	61	61
				Victoria	78 "	78 "	123	123	123
		South Australia	20 cwt.	14 "	21	65	65		
		Tasmania	141 "	50 "	188	118	306		
		New Zealand	299 "	184 "	452	412	864		
		Queensland	782 "	818 "	1,600	1,640	2,905		
		Western Australia	10 "	5 "	12	8	20		
		South Sea Islands	13 "	13 "	20	20	20		
		New Caledonia	146 cwt.	330 "	218	619	837		
		Fiji Islands	86 "	40 "	178	63	241		
		Honolulu	5 "	7 "	6	21	27		
			1,489 cwt.	1,588 cwt.	2,363	3,106	5,469		
	Paper (Writing and Fancy)	Victoria	109 lb.	109 lb.	3	3	3		
		New Zealand	75 "	75 "	12	12	12		
		Queensland	234 "	234 "	21	21	21		
			418 lb.	418 lb.	36	36	36		

EXPORTS—continued.

Articles.	Countries to which Exported.	Quantities.			Value.			
		Produce and Manufacture of the Colony.	British, Foreign, and other Colonial Produce and Manufacture.	Total.	Produce and Manufacture of the Colony.	British, Foreign, and other Colonial Produce and Manufacture.	Total.	
Stationery—continued.	Books and Periodicals ...	Great Britain ...	35 pkgs.	47 pkgs.	82 pkgs.	£ 676	£ 1,049	£ 1,725
		Victoria ...	73 "	488 "	561 "	1,761	12,074	13,835
		South Australia ...	16 "	39 "	55 "	117	1,028	1,145
		Tasmania ...	21 "	90 "	111 "	535	3,095	3,630
		New Zealand ...	47 "	307 "	354 "	1,188	5,187	6,375
		Queensland ...	40 "	1,673 "	1,713 "	695	37,850	38,545
		Western Australia ...	2 "	12 "	14 "	22	843	865
		South Sea Islands ...	2 "	76 "	78 "	35	442	477
		New Caledonia ...	2 "	16 "	18 "	17	123	140
		Fiji Islands ...	6 "	40 "	46 "	55	492	547
		Calcutta ...	4 "	28 "	32 "	153	150	303
		Singapore	3 "	3 "	60	60
		Ceylon	1 "	1 "	7	7
		Hong Kong	2 "	2 "	15	15
		Mauritius	3 "	3 "	60	60
		San Francisco ...	2 pkgs.	2 "	12	12
		Honolulu	1 pkg.	1 "	12	12
China	9 pkgs.	9 "	140	140		
		250 pkgs.	2,835 pkgs.	3,085 pkgs.	5,266	62,627	67,893	
Stationery	Stationery ...	Great Britain	15 pkgs.	15 pkgs.	667	667
		Victoria ...	5 pkgs.	237 "	242 "	14	2,227	2,241
		South Australia ...	2 "	36 "	38 "	9	450	459
		Tasmania ...	7 "	68 "	75 "	48	890	938
		New Zealand ...	16 "	645 "	661 "	71	8,222	8,293
		Queensland ...	31 "	1,720 "	1,751 "	210	25,077	25,287
		Western Australia	17 "	17 "	349	349
		South Sea Islands	28 "	28 "	177	177
		New Caledonia ...	3 pkgs.	76 "	79 "	24	976	1,000
		Fiji Islands ...	20 "	116 "	136 "	118	1,689	1,807
		Singapore	2 "	2 "	30	30
Mauritius	2 "	2 "	14	14		
Honolulu	1 "	1 "	42	42		
		84 pkgs.	2,963 pkgs.	3,047 pkgs.	494	40,810	41,304	
Building ...	Building ...	Victoria ...	908 blocks	908 blocks	1,501	1,501
		South Australia ...	404 "	404 "	641	641
		Queensland ...	158 "	158 "	130	130
		Bombay ...	5 "	5 "	7	7
		1,475 blocks	1,475 blocks	2,279	2,279	
Flag ...	Flag ...	Queensland	30 No.	30 No.	19	19
			
Gravo ...	Gravo ...	Victoria	89 pkgs.	89 pkgs.	570	570
		New Zealand	12 "	12 "	74	74
		Queensland ...	7 pkgs.	22 "	29 "	25	154	179
		Western Australia	1 "	1 "	7	7
		South Sea Islands ...	4 pkgs.	3 "	7 "	40	39	79
		New Caledonia ...	15 "	9 "	24 "	138	76	214
		Fiji Islands ...	4 "	4 "	69	69
Bombay ...	1 "	1 "	53	53		
		31 pkgs.	136 pkgs.	167 pkgs.	325	920	1,245	
Grind ...	Grind ...	Victoria	14 No.	14 No.	8	8
		South Australia	8 "	8 "	7	7
		Queensland	886 "	886 "	274	274
		Western Australia	4 "	4 "	6	6
		South Sea Islands	1 "	1 "	2	2
		New Caledonia	180 "	180 "	85	85
Fiji Islands	16 "	16 "	12	12		
		1,109 No.	1,109 No.	394	394	
Mill ...	Mill ...	Victoria	4 No.	4 No.	12	12
			
Sugar... Raw ...	Raw ...	Great Britain	371 cwt.	371 cwt.	533	533
		Victoria ...	100 cwt.	7,211 "	7,311 "	106	9,914	10,020
		South Australia	428 "	428 "	569	569
		Tasmania	1,232 "	1,232 "	1,684	1,684
		New Zealand	8,672 "	8,672 "	9,243	9,243
		Queensland	1,887 "	1,887 "	2,901	2,901
		Western Australia	23 "	23 "	28	28
		South Sea Islands	930 "	930 "	1,248	1,248
		New Caledonia	4,749 "	4,749 "	6,183	6,183
		Fiji Islands	81 "	81 "	112	112
New Guinea	15 "	15 "	22	22		
		100 cwt.	25,599 cwt.	25,699 cwt.	106	32,437	32,543	

EXPORTS—continued.

Articles.	Countries to which Exported.	Quantities.			Value.				
		Produce and Manufacture of the Colony.	British, Foreign, and other Colonial Produce and Manufacture.	Total.	Produce and Manufacture of the Colony.	British, Foreign, and other Colonial Produce and Manufacture.	Total.		
					£	£	£		
Sugar—contd.	Refined	Great Britain	46 cwt.	46 cwt.	83	83	83		
		Victoria	7 "	7 "	13	13	13		
		New Zealand	22,864 cwt.	31 "	22,895 "	34,945	66	35,011	
		Queensland	900 "	114 "	1,014 "	1,360	237	1,597	
		South Sea Islands	1 "	1 "	1 "	2	2	2	
		New Caledonia	326 cwt.	233 "	559 "	505	482	987	
		Fiji Islands	20 "	1 "	21 "	30	2	32	
			24,110 cwt.	433 cwt.	24,543 cwt.	36,840	885	37,725	
		Sundries	Great Britain	954 pkgs.	442 pkgs.	1,396 pkgs.	7,223	6,534	13,757
			Victoria	1,233 "	7,941 "	9,174 "	2,133	15,916	18,049
South Australia	45 "		182 "	227 "	170	925	1,095		
Tasmania	172 "		189 "	361 "	131	597	728		
New Zealand	17 "		855 "	872 "	188	3,575	3,763		
Queensland	219 "		3,630 "	3,849 "	965	8,620	9,585		
Western Australia	30 "		30 "	30 "	81	81	81		
South Sea Islands	149 pkgs.		279 "	428 "	240	1,164	1,404		
New Caledonia	146 "		1,827 "	1,973 "	256	990	1,246		
Fiji Islands	62 "		988 "	1,050 "	243	2,464	2,707		
Hong Kong	5 "		957 "	962 "	28	693	721		
San Francisco	5 "		36 "	41 "	24	445	469		
France	8 "		8 "	8 "	118	118	118		
Madras	8 pkgs.		8 "	8 "	1	1	1		
Genoa	3 "		3 "	3 "	3	3	3		
Hamburg	4 pkgs.		4 "	4 "	67	67	67		
Mauritius	2 "		2 "	2 "	18	18	18		
Antwerp	4 "	4 "	4 "	45	45	45			
Java	1 "	1 "	1 "	1	1	1			
	3,018 pkgs.	17,375 pkgs.	20,393 pkgs.	11,605	42,253	53,858			
Tallow	Great Britain	119,904 cwt.	4,316 cwt.	124,220 cwt.	179,863	6,555	186,418		
	Victoria	4,524 "	4,524 "	4,524 "	6,285	6,285	6,285		
	South Australia	284 "	284 "	284 "	320	320	320		
	Queensland	480 "	480 "	480 "	683	683	683		
	Fiji Islands	60 "	60 "	60 "	92	92	92		
	France	6,044 "	6,044 "	6,044 "	9,338	9,338	9,338		
	San Francisco	20 "	20 "	20 "	30	30	30		
	Singapore	60 "	60 "	60 "	97	97	97		
	Hong Kong	88 "	88 "	88 "	134	134	134		
	Mauritius	100 "	100 "	100 "	135	135	135		
Manilla	400 "	400 "	400 "	610	610	610			
Java	77 "	77 "	77 "	120	120	120			
	132,041 cwt.	4,316 cwt.	136,357 cwt.	197,707	6,555	204,262			
Tapioca	Victoria	7,631 lb.	7,631 lb.	64	64	64			
	South Australia	560 "	560 "	5	5	5			
	Tasmania	1,100 "	1,100 "	9	9	9			
	New Zealand	155,008 "	155,008 "	1,254	1,254	1,254			
	Queensland	24,145 "	24,145 "	204	204	204			
	South Sea Islands	224 "	224 "	2	2	2			
	New Caledonia	320 "	320 "	3	3	3			
	Fiji Islands	3,264 "	3,264 "	31	31	31			
	192,252 lb.	192,252 lb.	1,572	1,572	1,572				
Tea	Great Britain	1,102 lb.	1,102 lb.	88	88	88			
	Victoria	141,621 "	141,621 "	9,145	9,145	9,145			
	South Australia	46,048 "	46,048 "	3,258	3,258	3,258			
	Tasmania	1,063 "	1,063 "	72	72	72			
	New Zealand	30,174 "	30,174 "	2,161	2,161	2,161			
	Queensland	427,479 "	427,479 "	29,672	29,672	29,672			
	Western Australia	280 "	280 "	16	16	16			
	South Sea Islands	7,113 "	7,113 "	563	563	563			
	New Caledonia	22,781 "	22,781 "	1,631	1,631	1,631			
	Fiji Islands	19,683 "	19,683 "	1,582	1,582	1,582			
San Francisco	2,851 "	2,851 "	211	211	211				
	700,195 lb.	700,195 lb.	48,399	48,399	48,399				
Telegraphic Material	Victoria	9 pkgs.	9 pkgs.	97	97	97			
	South Australia	6 "	6 "	55	55	55			
	Tasmania	1 "	1 "	8	8	8			
	New Zealand	4 "	4 "	13	13	13			
	Queensland	202 "	202 "	832	832	832			
	222 pkgs.	222 pkgs.	1,005	1,005	1,005				

EXPORTS—continued.

Articles.	Countries to which Exported.	Quantities			Value.				
		Produce and Manufacture of the Colony.	British, Foreign, and other Colonial Produce and Manufacture.	Total.	Produce and Manufacture of the Colony.	British, Foreign, and other Colonial Produce and Manufacture.	Total.		
Timber.	Dressed	Victoria ...	88,892 sup. ft.	66,074 sup. ft.	154,966 sup. ft.	£ 1,104	£ 692	£ 1,796	
		Tasmania ...	1,629 "	1,629 "	40	40	
		New Zealand ...	54,797 "	54,797 "	346	346	
		Queensland ...	140,975 "	63,386 sup. ft.	204,361 "	3,220	866	4,086	
		South Sea Islands...	3,000 "	9,070 "	12,070 "	37	145	182	
		New Caledonia	26,326 "	26,326 "	261	261	
		Fiji Islands ...	28,300 sup. ft.	11,398 "	39,698 "	458	125	583	
		New Guinea ...	2,500 "	2,500 "	26	26	
				320,093 sup. ft.	176,254 sup. ft.	496,347 sup. ft.	5,231	2,089	7,320
		Undressed	Great Britain ...	51,488 sup. ft.	51,488 sup. ft.	489	489
	Victoria ...		11,170,536 "	11,170,536 "	58,965	58,965	
	South Australia ...		126,622 "	4,440 sup. ft.	131,062 "	1,820	47	1,867	
	Tasmania ...		28,313 "	28,313 "	440	440	
	New Zealand ...		1,173,460 "	3,108 sup. ft.	1,176,568 "	11,145	32	11,177	
	Queensland ...		1,241,848 "	118,098 "	1,359,946 "	11,333	1,072	12,405	
	Western Australia...		800 "	800 "	8	8	
	South Sea Islands...		93,810 "	3,105 sup. ft.	96,915 "	811	30	841	
	New Caledonia ...		34,107 "	6,841 "	40,948 "	285	74	359	
	Fiji Islands ...		317,534 "	63,986 "	381,520 "	2,453	426	2,879	
	San Francisco	91 "	91 "	3	3		
	Honolulu ...	693 sup. ft.	693 "	10	10		
			142,392 sup. ft.	199,669 sup. ft.	144,388 sup. ft.	87,759	1,684	89,443	
	Sandalwood ...	Hong Kong	3½ cwt.	3½ cwt.	35	35	
	Shingles ...	Victoria	4,000 No.	4,000 No.	10	10	
		Queensland ...	9,000 No.	9,000 "	5	5	
		South Sea Islands...	6,400 No.	6,400 "	12	12	
		New Caledonia	4,000 "	4,000 "	7	7	
			9,000 No.	14,400 No.	23,400 No.	5	29	34	
Palings	Victoria	37,580 No.	37,580 No.	207	207		
	Queensland ...	6,000 No.	7,350 "	13,350 "	50	60	110		
	New Caledonia	4,000 "	4,000 "	29	29		
	Fiji Islands ...	1,000 No.	2,000 "	3,000 "	9	18	27		
		7,000 No.	59,930 No.	57,930 No.	59	314	373		
Laths ...	Victoria ...	772 bncls.	7,383 bncls.	8,155 bncls.	75	1,545	1,620		
Posts, Rails, and Spars	Victoria ...	764 No.	764 No.	1,628	1,628		
	New Zealand ...	2,879 "	2,879 "	5,888	5,888		
	Queensland ...	1,942 "	3 No.	1,945 "	279	33	312		
	Fiji Islands ...	1,063 "	5 "	1,068 "	1,020	30	1,050		
		6,648 No.	8 No.	6,656 No.	8,815	63	8,878		
Ingots ...	Great Britain ...	112,039 cwt.	60,153 cwt.	172,192 cwt.	448,890	240,960	689,850		
	South Australia ...	202 "	202 "	828	828		
	New Zealand ...	268 "	268 "	1,094	1,094		
	Queensland ...	4,986 "	5 cwt.	4,991 "	19,935	19	19,954		
	New Caledonia ...	15 "	15 "	59	59		
	Fiji Islands ...	2 "	2 "	8	8		
	San Francisco ...	8,784 "	201 cwt.	8,985 "	35,832	830	36,662		
	France ...	20 "	20 "	80	80		
		126,316 cwt.	60,359 cwt.	186,675 cwt.	506,726	241,809	748,535		
Tin Ore ...	Great Britain ...	292 cwt.	292 cwt.	711	711		
	Victoria ...	201 "	201 "	272	272		
	Queensland ...	6,500 "	6,500 "	13,878	13,878		
			6,993 cwt.	6,993 cwt.	14,861	14,861	
Plates	Great Britain	100 boxes	100 boxes	150	150		
	Victoria	555 "	555 "	543	543		
	South Australia	400 "	400 "	403	403		
	Tasmania	975 "	975 "	915	915		
	New Zealand	1,025 "	1,025 "	1,063	1,063		
	Queensland	1,548 "	1,548 "	1,787	1,787		
	New Caledonia	4 "	4 "	5	5		
	Fiji Islands	5 "	5 "	5	5		
Penang	6 "	6 "	9	9			
		4,618 boxes	4,618 boxes	4,880	4,880		

EXPORTS—continued.

Articles.	Countries to which Exported	Quantities.			Value			
		Produce and Manufacture of the Colony.	British, Foreign, and other Colonial Produce and Manufacture.	Total.	Produce and Manufacture of the Colony.	British, Foreign, and other Colonial Produce and Manufacture.	Total.	
					£	£	£	
Tinware	Victoria ...	2 pkgs.	4 pkgs.	6 pkgs.	3	4	7	
	South Australia ...		2 "	2 "		19	19	
	Queensland ...	43 pkgs.	63 "	106 "	337	637	974	
	South Sea Islands...	16 "	2 "	18 "	47	15	62	
	New Caledonia ...	7 "	2 "	9 "	77	14	91	
	Fiji Islands ...	14 "	14 "	28 "	52	107	159	
			82 pkgs.	87 pkgs.	169 pkgs.	516	796	1,312
	Manufactured ...	Great Britain ...		2,340 lb.	2,340 lb.		204	204
		Victoria ...	29 lb.	29,034 "	29,063 "	4	2,203	2,207
		South Australia ...	52 "	6,488 "	6,540 "	7	586	593
Tasmania ...			1,051 "	1,057 "		84	84	
New Zealand ...			24,685 "	24,685 "		1,778	1,778	
Queensland ...		78 lb.	248,935 "	249,013 "	13	18,467	18,480	
Western Australia			385 "	385 "		39	39	
South Sea Islands...			120,531 "	120,531 "		8,249	8,249	
New Caledonia ...		20 lb.	92,545 "	92,565 "	2	5,633	5,635	
Fiji Islands ...			15,342 "	15,342 "		1,171	1,171	
Hong Kong ...			928 "	928 "		78	78	
New Guinea ...			1,151 "	1,151 "		70	70	
Penang ...			172 "	172 "		16	16	
		179 lb.	543,593 lb.	543,772 lb.	26	38,578	38,604	
Leaf ...	Victoria ...		15,772 lb.	15,772 lb.		1,394	1,394	
	South Australia ...		1,507 "	1,507 "		66	66	
	New Zealand ...		5,055 "	5,055 "		253	253	
	Queensland ...		391 "	391 "		30	30	
	Western Australia	392 lb.		392 "	10		10	
		392 lb.	22,725 lb.	23,117 lb.	10	1,743	1,753	
Tobacco	Great Britain ...		1,940 lb.	1,940 lb.		549	549	
	Victoria ...		16,343 "	16,343 "		4,463	4,463	
	South Australia ...		449 "	449 "		138	138	
	Tasmania ...		528 "	528 "		137	137	
	New Zealand ...	27 lb.	5,001 "	5,028 "	12	1,419	1,431	
	Queensland ...		12,894 "	12,894 "		4,115	4,115	
	Western Australia...		956 "	956 "		286	286	
	South Sea Islands...		973 "	973 "		241	241	
	New Caledonia ...		3,601 "	3,601 "		1,179	1,179	
	Fiji Islands ...		1,939 "	1,939 "		649	649	
	Hong Kong ...		1,086 "	1,086 "		430	430	
	San Francisco ...		544 "	544 "		163	163	
	Hamburg ...		45 "	45 "		20	20	
		27 lb.	46,299 lb.	46,326 lb.	12	13,789	13,801	
Cigars ...	Great Britain ...		41 lb.	41 lb.		20	20	
	Victoria ...		579 "	579 "		286	286	
	South Australia ...		372 "	372 "		135	135	
	Tasmania ...		341 "	341 "		98	98	
	New Zealand ...		2,142 "	2,142 "		652	652	
	Queensland ...		1,437 "	1,437 "		451	451	
	Western Australia...		24 "	24 "		10	10	
	South Sea Islands...		141 "	141 "		50	50	
	New Caledonia ...		120 "	120 "		46	46	
	Fiji Islands ...		121 "	121 "		49	49	
	Mauritius ...		62 "	62 "		16	16	
	France ...		93 "	93 "		40	40	
	Chili ...		605 "	605 "		120	120	
			6,078 lb.	6,078 lb.		1,973	1,973	
Cigarettes	Great Britain ...		1,363 lb.	1,363 lb.		927	927	
	Victoria ...		380 "	380 "		250	250	
	Japan ...		271 "	271 "		200	200	
	San Francisco ...		100 "	100 "		75	75	
	Hong Kong ...		258 "	258 "		150	150	
	France ...		545 "	545 "		349	349	
			2,917 lb.	2,917 lb.		1,951	1,951	
Tortoise-shell	Great Britain ...		1,363 lb.	1,363 lb.		927	927	
	Victoria ...		380 "	380 "		250	250	
	Japan ...		271 "	271 "		200	200	
	San Francisco ...		100 "	100 "		75	75	
	Hong Kong ...		258 "	258 "		150	150	
	France ...		545 "	545 "		349	349	
			2,917 lb.	2,917 lb.		1,951	1,951	

EXPORTS—continued.

Articles.	Countries to which Exported.	Quantities.			Value.		
		Produce and Manufacture of the Colony.	British, Foreign, and other Colonial Produce and Manufacture.	Total.	Produce and Manufacture of the Colony.	British, Foreign, and other Colonial Produce and Manufacture.	Total.
Toys and Fancy Goods	Great Britain	32 pkgs.	32 pkgs.	£	£	£
	Victoria	2 pkgs.	536 "	538 "	350	8,398	8,748
	South Australia	3 "	113 "	116 "	24	2,337	2,361
	Tasmania	88 "	88 "	1,830	1,830
	New Zealand	4 pkgs.	169 "	173 "	84	1,731	1,815
	Queensland	35 "	1,841 "	1,876 "	425	48,008	48,433
	Western Australia	51 "	51 "	1,855	1,855
	South Sea Islands	127 "	127 "	1,653	1,653
	New Caledonia	164 "	164 "	4,565	4,565
	Fiji Islands	194 "	194 "	4,843	4,843
	Mauritius	17 "	17 "	200	200
	Bombay	1 "	1 "	15	15
	Hong Kong	9 "	9 "	92	92
	Brindisi	6 "	6 "	184	184
San Francisco	2 "	2 "	87	87	
Honolulu	9 "	9 "	459	459	
Trieste	1 "	1 "	100	100	
		44 pkgs.	3,360 pkgs.	3,404 pkgs.	883	77,345	78,228
Turnery & Woodware	Victoria	105 pkgs.	1,463 pkgs.	1,568 pkgs.	114	897	1,011
	South Australia	6 "	20 "	26 "	20	60	80
	Tasmania	160 "	160 "	376	376
	New Zealand	211 "	211 "	169	169
	Queensland	516 pkgs.	901 "	1,417 "	919	2,175	3,094
	Western Australia	34 "	34 "	123	123
	South Sea Islands	35 pkgs.	95 "	130 "	96	194	290
	New Caledonia	97 "	168 "	265 "	253	453	706
Fiji Islands	14 "	150 "	164 "	60	482	542	
		773 pkgs.	3,202 pkgs.	3,975 pkgs.	1,462	4,929	6,391
Turpentine	Victoria	373 galls.	373 galls.	87	87
	South Australia	136 "	136 "	23	23
	New Zealand	143 "	143 "	31	31
	Queensland	2,218 "	2,218 "	461	461
	Western Australia	136 "	136 "	25	25
	South Sea Islands	16 "	16 "	4	4
	New Caledonia	681 "	681 "	134	134
Fiji Islands	140 "	140 "	26	26	
			3,843 galls.	3,843 galls.	791	791
Upholstery	Great Britain	7 pkgs.	5 pkgs.	12 pkgs.	78	40	118
	Victoria	3 "	55 "	58 "	50	418	468
	South Australia	2 "	2 "	4 "	9	19	28
	Tasmania	1 "	12 "	13 "	10	123	133
	New Zealand	54 "	54 "	395	395
	Queensland	78 pkgs.	312 "	390 "	332	1,646	1,978
	Western Australia	6 "	6 "	25	25
	South Sea Islands	7 "	2 pkgs.	9 "	38	7	45
	New Caledonia	5 "	15 "	20 "	35	69	104
	Fiji Islands	3 "	17 "	20 "	21	180	201
Hamburg	1 "	1 "	20	20	
San Francisco	1 pkg.	1 "	5	5	
		113 pkgs.	475 pkgs.	588 pkgs.	603	2,917	3,520
Varnish	Victoria	1,478 galls.	1,478 galls.	884	884
	South Australia	92 "	92 "	75	75
	New Zealand	60 "	60 "	26	26
	Queensland	647 "	647 "	375	375
	South Sea Islands	39 "	39 "	14	14
	New Caledonia	12 "	12 "	7	7
	Fiji Islands	128 "	128 "	73	73
Hong Kong	41 "	41 "	12	12	
			2,497 galls.	2,497 galls.	1,466	1,466
Vermicelli & Macaroni	Victoria	1 pkg.	1 pkg.	1	1
	South Australia	1 "	1 "	1	1
	Queensland	25 pkgs.	25 pkgs.	101	101
	New Caledonia	13 "	13 "	28	28
	Fiji Islands	2 "	2 "	3	3
			42 pkgs.	42 pkgs.	134	134

EXPORTS—continued.

Articles.	Countries to which Exported.	Quantities			Value.		
		Produce and Manufacture of the Colony	British, Foreign, and other Colonial Produce and Manufacture.	Total.	Produce and Manufacture of the Colony.	British, Foreign, and other Colonial Produce and Manufacture	Total
					£	£	£
Vinegar	Great Britain		140 galls.	140 galls.		19	19
	Victoria		966 "	966 "		107	107
	South Australia		661 "	661 "		70	70
	New Zealand		167 "	167 "		20	20
	Queensland	466 galls.	2,612 "	3,078 "	45	500	545
	South Sea Islands		285 "	285 "		50	50
	New Caledonia		987 "	987 "		78	78
	Fiji Islands		452 "	452 "		77	77
		466 galls.	6,270 galls.	6,736 galls.	45	921	966
Watches and Clocks	Great Britain		33 pkgs.	33 pkgs.		1,195	1,195
	Victoria		186 "	186 "		11,580	11,580
	South Australia		25 "	25 "		1,378	1,378
	Tasmania		29 "	29 "		1,201	1,201
	New Zealand		60 "	60 "		2,887	2,887
	Queensland		400 "	400 "		5,841	5,841
	Western Australia		15 "	15 "		154	154
	South Sea Islands		4 "	4 "		23	23
	New Caledonia		13 "	13 "		242	242
	Fiji Islands		13 "	13 "		109	109
France		2 "	2 "		18	18	
			780 pkgs.	780 pkgs.		24,628	24,628
Whalebone	Great Britain		10 cwt.	10 cwt.		30	30
Whiting and Chalk	Victoria		52 casks	52 casks		33	33
	South Australia		13 "	13 "		9	9
	New Zealand		35 "	35 "		17	17
	Queensland		79 "	79 "		68	68
	South Sea Islands		5 "	5 "		4	4
	New Caledonia		34 "	34 "		35	35
	Fiji Islands		18 "	18 "		18	18
			236 casks	236 casks		184	184
Sparkling Wine	Great Britain		203 galls.	203 galls.		375	375
	Victoria		592 "	592 "		1,017	1,017
	South Australia		60 "	60 "		101	101
	Tasmania		10 "	10 "		16	16
	New Zealand		178 "	178 "		330	330
	Queensland		1,929 "	1,929 "		3,422	3,422
	Western Australia		8 "	8 "		17	17
	South Sea Islands		165 "	165 "		210	210
	New Caledonia		276 "	276 "		390	390
	Fiji Islands		72 "	72 "		117	117
	San Francisco		244 "	244 "		457	457
	Honolulu		40 "	40 "		81	81
				3,777 galls.	3,777 galls.		6,533
Still Wine	Great Britain	17,221 galls.	427 galls.	17,648 galls.	5,405	434	5,839
	Victoria	545 "	2,050 "	2,595 "	208	1,026	1,234
	South Australia	29 "	259 "	288 "	6	150	156
	Tasmania	135 "	420 "	555 "	68	158	226
	New Zealand	5,619 "	1,753 "	7,372 "	2,755	677	3,432
	Queensland	2,139 "	15,018 "	17,157 "	1,090	7,423	8,513
	Western Australia		20 "	20 "		10	10
	South Sea Islands	503 galls.	982 "	1,485 "	138	554	692
	New Caledonia	289 "	754 "	1,043 "	68	269	337
	Fiji Islands	328 "	794 "	1,122 "	103	404	507
	San Francisco		799 "	799 "		496	496
	Mauritius	18 galls.		18 "	13		13
	Bombay	512 "		512 "	166		166
	Calcutta	1,409 "		1,409 "	640		640
	France	46 "	1,281 galls.	1,327 "	26	814	840
	Hamburg	16 "		16 "	12		12
	Antwerp	12 "		12 "	8		8
	Honolulu		267 galls.	267 "		115	115
	Manilla	24 galls.		24 "	6		6
	Java	312 "		312 "	104		104
		29,157 galls.	24,824 galls.	53,981 galls.	10,816	12,530	23,346

EXPORTS—continued.

Articles.	Countries to which Exported.	Quantities.			Value.			
		Produce and Manufacture of the Colony.	British, Foreign, and other Colonial Produce and Manufacture.	Total.	Produce and Manufacture of the Colony.	British, Foreign, and other Colonial Produce and Manufacture.	Total.	
					£	£	£	
Wool ...	Washed ...	Great Britain ...	27,800,371 lb.	2,782,009 lb.	30,582,380 lb.	1,980,492	176,304	2,156,796
		Victoria ...	5,938,909 "	7,840 "	5,946,749 "	492,000	380	492,380
		South Australia ...	5,646,872 "	"	5,646,872 "	548,297	"	548,297
		Queensland ...	87,460 "	"	87,460 "	6,492	"	6,492
		Antwerp ...	207,630 "	"	207,630 "	14,798	"	14,798
		Hamburg ...	63,364 "	"	63,364 "	4,849	"	4,849
		France ...	132,020 "	23,400 lb.	155,420 "	9,823	1,370	11,193
	San Francisco ...	"	4,000 "	4,000 "	"	330	330	
			39,876,626 lb.	2,817,249 lb.	42,693,875 lb.	3,056,751	178,384	3,235,135
	Greasy ...	Great Britain ...	72,987,985 lb.	5,562,178 lb.	78,550,163 lb.	3,134,879	223,263	3,358,142
		Victoria ...	36,143,463 "	"	36,143,463 "	1,737,493	"	1,737,493
		South Australia ...	12,058,745 "	"	12,058,745 "	493,115	"	493,115
		Tasmania ...	37 "	"	37 "	2	"	2
Queensland ...		282,885 "	"	282,885 "	9,451	"	9,451	
Hamburg ...		911,899 "	"	911,899 "	36,786	"	36,786	
Antwerp ...		7,737,448 "	"	7,737,448 "	309,949	"	309,949	
San Francisco ...		9,900 "	389,370 lb.	399,270 "	420	17,385	17,805	
France ...	2,935,279 "	"	2,935,279 "	129,553	"	129,553		
Boston ...	1,027,843 "	261,418 lb.	1,289,261 "	44,315	10,367	54,682		
Genoa ...	14,193 "	"	14,193 "	386	"	386		
		134,109,677 lb.	6,212,966 lb.	140,322,643 lb.	5,896,349	251,015	6,147,364	
Woolpacks ...	Queensland ...	"	17,150 No.	17,150 No.	"	2,015	2,015	
	New Caledonia ...	"	100 "	100 "	"	14	14	
	San Francisco ...	"	150 "	150 "	"	16	16	
			"	17,400 No.	17,400 No.	"	2,045	2,045
Yellow Metal	Sheets ...	South Australia ...	"	51 cases	51 cases	"	896	896
		Tasmania ...	"	2 "	2 "	"	34	34
		New Zealand ...	"	151 "	151 "	"	2,438	2,438
		Queensland ...	"	167 "	167 "	"	2,490	2,490
		South Sea Islands ...	"	14 "	14 "	"	213	213
		New Caledonia ...	"	40 "	40 "	"	610	610
	Fiji Islands ...	"	23 "	23 "	"	353	353	
			"	448 cases	448 cases	"	7,034	7,034
	Nails ...	South Australia ...	"	4 pkgs.	4 pkgs.	"	50	50
		Tasmania ...	"	2 "	2 "	"	9	9
New Zealand ...		"	3 "	3 "	"	28	28	
Queensland ...		"	83 "	83 "	"	418	418	
New Caledonia ...		"	8 "	8 "	"	33	33	
Fiji Islands ...		"	4 "	4 "	"	20	20	
		"	104 pkgs.	104 pkgs.	"	558	558	
Zinc ...	Victoria ...	"	20 cwt.	20 cwt.	"	28	28	
	South Australia ...	"	2 "	2 "	"	3	3	
	New Zealand ...	"	18 "	18 "	"	19	19	
	Queensland ...	"	375 "	375 "	"	420	420	
	South Sea Islands ...	"	9 "	9 "	"	11	11	
	New Caledonia ...	"	147 "	147 "	"	189	189	
	Fiji Islands ...	"	66 "	66 "	"	87	87	
		"	637 cwt.	637 cwt.	"	757	757	
Zinc Spelter ...	Great Britain ...	"	660 cwt.	660 cwt.	500	"	500	
	Queensland ...	"	38 cwt.	38 "	"	36	36	
	Culcutta ...	"	243 "	243 "	"	240	240	
			660 cwt.	281 cwt.	941 cwt.	500	276	776
TOTAL VALUE OF EXPORTS...					£14,595,736	3,655,770	18,251,506	

IMPORTS.

No. 51.—DECENNIAL RETURN of IMPORTS into the Colony.

Articles	Quantity and Value	1875.	1876.	1877.	1878.	1879.	1880.	1881.	1882.	1883.	1884.
Acids	Cases £	33 110	615 3450	1769 8185	2156 10034	2601 11093	1511 8460	2157 14670	2316 15415	1720 12851	2850 17994
Agricultural Implements	Packages £	2009 15541	1638 16737	4109 32411	4872 43144	5065 45435	2948 32061	5065 45438	7700 73277	13582 120075	9630 86434
Aerated Waters	Galls. Cases & pkgs £	1112 6963	833 4251	60 8973 6727 9344 6417 13570 16907 11069 18552
.....	£	5668	2768	6529	7253	8430	5195	9997	13433	13864	20102
.....	No.	879	300	183	873	837	450	948	1000	1002	949
.....	£	3125	745	425	1111	1130	520	930	1299	1398	1895
.....	Tons	21	1	118	113	16	384	14
.....	£	378	60	543	1105	308	329	16
.....	Packages	9911	12776	10411	18793	15039	10807	15053	16074	15793	30012
.....	£	405365	514339	398036	643287	460272	272608	319584	357105	338417	838591
.....	Packages	1733
.....	Cwt.	1156	1519	1841	1479	2341	1970	2176	2329	2349
.....	£	3119	2532	3155	3452	2673	4242	3350	4240	4661	5062
Arms and Ammunition—											
.....	Cases	450	382	644	908	1396	1045	952	1084	1620	1320
.....	£	11926	11564	16530	22005	24263	16431	18099	29263	34941	32937
.....	No.
.....	£
.....	lbs.	732312
.....	£	22468
.....	lbs.	16300	565383	627576	1211719	477138	1542922	1489022	2288101	2195340	2770397
.....	£	2105	16805	48097	34731	16371	39966	44757	67856	83259	86995
.....	lbs.	136443	51628	220487	91607	146649	215057	233987	141970	219743
.....	£	7703	5458	11515	7854	11177	17016	19313	13513	22845
.....	Cases	764	502	1137	2353	673	559	848	847	913	1264
.....	£	5394	2690	6637	7838	4616	4788	5877	8654	8291	10230
.....	Cwt.	2634	4406	4499	7778	5837	5299	8064	9199	6536	8417
.....	£	3547	6024	5389	9874	6778	6709	9108	10776	8063	8640
.....	No.
.....	£
.....	Cases	10	2	6	2	18	1	4	5	4
.....	£	217	67	151	10	139	11	24	51	48
.....	Cases
.....	£
.....	Cases	45	37	69	60	80	119	140	412	346	325
.....	£	1055	824	1234	1134	1856	2902	2638	6513	6243	5713
.....	No.
.....	£
.....	Doz.	57936	72888	35248	87265	1199684	109524	60854
.....	Bales	13941	1777	18170
.....	£	26590	14158	13330	23596	27201	16676	37545	54297	45966	19637
.....	Doz.	2789	9538	12579	11579	145364	22678	46036
.....	Bales	54	102
.....	£	196	1019	927	2519	3482	3090	3736	6930	8672
.....	Tons	2587	4251	13061	4491	2892	5733	6371	41574	4471	5055
.....	£	18666	30007	25904	30961	18009	38696	42204	35180	39895	42826
.....	Bundles	834	606	755
.....	Packages	129	89	557	2588	8398	19742	57297	27375	16281	19124
.....	£	1574	1558	2412	3785	3308	4264	5752	8212	8515	8593
.....	Tons	632	128	636	284	151	111	124	76	434	274
.....	£	27937	8412	12315	19181	8491	5023	6362	3977	3080	1984
Beer—											
.....	Galls.	718371	973614	893085	453730	631225	585655	510384	397275	518330	574926
.....	£	91050	126242	109381	55640	79491	68433	62447	44508	57731	60268
.....	Galls.	630784	351011	549542	649784	702031	678172	562958	926075	1072783	1139925
.....	£	133069	73335	122196	140571	166174	113481	123054	195440	232875	262697
.....	lbs.	253102	318104	519428	562536	389338	434271	447780	431972	444926	435397
.....	£	6808	8564	14839	14916	10935	12715	11296	11644	12150	11592
.....	Packages	2476	1539	1787	1353	3194	2244	3721	4573	3913	6152
.....	£	5705	4735	4695	3618	7094	5826	9503	12827	11191	13358
.....	lbs.	259442	184887	249964	391138	314408	320399	406879	271854	351939
.....	£	7810	5984	6798	11113	8963	8804	11180	7636	9414
.....	No.	10	12	33	33	60	34	35	47	46	44
.....	£	332	722	1127	737	1857	847	2941	2083	2811	2028
.....	Tons
.....	£
.....	Bushels	196550	257203	257270	246406	115544	393183	304176	524826	426128	1062965
.....	£	12478	17924	16619	17121	5780	20918	15681	37405	24552	56204
.....	No.	707417	698432	314089	647952	311953	264625	421701	685546	758143	687388
.....	£	3902	3974	1776	2728	2917	1736	2761	3619	3613	3675
.....	No.	1770	101750	47071	144600	336150	138822	118375	295753	18200
.....	£	17	299	201	235	930	553	232	1038	91
.....	Packages	1009	1245	2124	2527	3053	2574	3286	2993	3122	3767
.....	£	18083	19700	22802	25045	24745	22370	33895	36141	42859	44580
.....	Cwt.	2868
.....	£	15288
.....	Cwt.	6500	6373	4035	938	2037	5894	14768	16192	24928
.....	£	44014	39809	21379	3919	7063	30741	90422	88860	147148
.....	lbs.	2410392	1660676	3194512	1788882	2206316	1303982	2877471	3024256	2201839	5078982
.....	£	60421	58313	112952	72624	74820	37678	50031	79806	69902	169865
.....	Cwt.
.....	£

Note.—The years 1872 to 1876 are exclusive of the Overland trade.

IMPORTS—DECENIAL RETURN—continued.

Articles.	Quantity and Value.	1875.	1876.	1877.	1878.	1879.	1880.	1881.	1882.	1883.	1884.
Carriages	No.	109	190	980	5331	362	205	238	593	831	714
Carriage and Cart Makers' Materials	£	8601	14002	31474	26971	23406	15678	14545	25339	42137	30591
Carts, Drays, and Waggons	No.	1410	1301	9919	3580	6573	2500	4205	4774	5233	3233
	£	8295	17135	39686	13280	21904	7945	15275	18832	25768	17062
Cement	Barrels	18	193	483	286	193	160	118	285	324	265
	£	542	6682	18868	5373	5961	7086	4007	6835	9659	7398
Chain Cable	Tons	23769	41464	43565	39642	66274	49196	142874	156144	136896	267352
	£	18154	34793	33320	28236	57548	41855	118083	124389	115258	216353
Cheese	Tons	271	260	338	485	113	1453	200	246	170	224
	£	5753	3716	2508	4345	1804	2105	2987	3726	2700	3732
Chicory	lbs.	386623	711240	541919	246139	115678	171544	331944	161753	725177
	£	18018	29519	20112	8240	4462	5687	12428	8042	22688
Chocolate and Cocoa	Cases	297670	233408	466201	313010	277272	450993	319839	168931	267326	359623
	£	3403	2627	5461	3807	4027	6211	4264	2097	2831	4359
Chinese Goods	Packages	153876	292803	268526	274815	206093	349807	375430	374231	447035
	£	9987	9015	18436	15961	16402	13723	23745	21732	25132	29171
Chromite Ore	Tons	128	213	113	126	316	400	186
	£	325	307	139	214	491	638	401
Coal and Coke	Tons	90	278	1384	3466	1805	1138
	£	845	1080	6580	17490	9130	2715
Cobalt Ore	Tons	146	5	179	6	326	115	58
	£	1,555	100	1194	80	4611	2230	330
Cobalt—Metal	Tons	27
	£	1470
Cocoanuts	No.	87670	135930	167870	345239	317652	249124	439477	490923	305733	622795
	£	394	665	1270	1881	1388	1139	1596	2243	1492	2821
Coffee	Tons	263	220	324	239	195	292	352	314	304	396
	£	22215	25155	37106	27462	21317	33386	28396	30047	26980	34624
Confections and Preserves	Cases	89012
	£	64651
Confectionery	lbs.	330479	421352	233067	295745	316690	351586	448260	447718	742778
	£	12914	16089	12428	11042	13292	12916	16399	17487	28462
Coin—											
Gold	Boxes	28	29	38	27	86	11	19	41	58	74
	£	114360	111130	106291	118533	195356	28240	5945	148852	434069	308592
Silver	Boxes	3	137	168	38	469	189	93	174	143	128
	£	410	55002	67622	8739	133165	65477	31164	63027	55916	49823
Copper	Boxes	250	12	265	50	60	1	61	201	151	152
	£	5000	114	1505	1000	1000	5	574	2001	1502	1509
Copper Ore	Tons	24778	26179	26669	24875	17641	17426	21177	26607	18188	23196
	£	227819	238920	221505	186645	134438	142083	177663	194929	174090	239245
Copper (refined)	Tons	1327	1673	1708	425	461	289	31	1	5
	£	105459	129972	116206	24213	33813	20944	1540	72	135
Corks and Bungs	Bales	767	1136	1549	1518	1461	1107	1504	1995	2030	2183
	£	5593	9798	12086	12583	10954	9569	11529	20123	18409	17961
Copra	Tons	1339	2139	5908	4216	3741	5052	3879	3924	3761	3945
	£	15989	29504	39366	51527	56389	68553	42659	47731	53202	52520
Cordage and Rope	Packages
	Cwt.	12290	11601	17487	15904	12607	10416	14181	16146	17366	188434
	£	38506	32825	32670	45960	35679	31811	45354	53787	50235	62365
Cotton (raw)	Bales	2841	743	1121	259	600	862	1032	1318	1045	401
	£	38199	11089	13713	3691	11157	15593	24896	16990	13151	3886
Cutlery	Cases	549	630	880	940	774	761	1067	1242	1395	1501
	£	33411	36897	37232	39080	32964	29793	43539	57603	61023	53505
Dolomite	Tons
	£
Drapery, general (including Woollens)	Bales	2561	1738	2185
	£	42991	38651	50432	65349	60708	66740	91029	103493	102866	86067
Drugs and Medicines	Packages	2226351	1969287	2504149	2717028	2515048	2602451	3410676	4087172	3875390	3217159
	£	1474	356	3690
Earthenware and China	Packages	20439	18307	14289	23856	20363	24106	39094	39040	40294	62036
	£	137410	116747	154443	122259	115734	124707	190856	200445	220470	277570
Eggs	Packages	5386	8517	9660	11359	11914	14643	19467	20594	27500	26601
	£	56842	84973	67308	74270	88106	80524	94543	132488	135917	163526
Felt	Packages	21
	£	37
Fireworks	Bales	303	274	426	281	465	425	1427	1470	1027	535
	£	2686	1451	1931	1139	1416	1702	2402	2353	4243	1981
Floorcloth and Oilcloth	Cases	809	772	1385	1173	895	1772	2524	2898	1883	2114
	£	930	1770	2154	1652	2030	3369	3686	5547	3797	3723
Fuse	Packages	795	515	1317	1034	810	1055	1413	1492	1877	3594
	£	14532	7972	12511	14842	10871	14305	19294	21593	24750	45074
Flax and Hemp	Casks	208	228	270	231	376	429	915	889	721	1145
	£	1654	2131	2651	1851	3284	4498	8910	8461	6219	9469
Fibre	Bales	2360	2539	1562	4344	5520	2520	5184	5970	6498	5578
	£	9951	9598	6382	15661	10446	11072	22491	30221	38019	21561
Fish— (Salt, Dried, and Preserved)	Bales	6020	3028	8512	6572	4229	10483	4958	4621	9635	13205
	£	3174	4286	2428	3249	3513	8173	5164	3823	4455	6020
Flour and Bread	lbs.	2333819	4207394	4063890	3427626	2145593	4243765	4921666	6083168	6253642
	Packages	7210
	£	16118	77320	161970	133334	92992	71172	143974	157159	181666	184442
	Tons	25902	23993	21378	33174	28165	37150	33047	48986	40008
	£	313141	301774	339149	411007	311907	392029	388451	613551	478484

IMPORTS—DECENNIAL RETURN—continued.

Articles.	Quantity and Value.	1875.	1876.	1877.	1878.	1879.	1880.	1881.	1882.	1883.	1884.
Fruits—											
Dates	Tons. £	98	107	213	182	83	19½	130	241	296½
	£	3366	3308	6111	5570	3975	621	4015	6487	8725
Dried	Tons	2019	1621	2640	2201	1874	1916½	3616	2813½	3006	3594½
	Packages
	£	71208	62814	98454	74063	53798	67802	137256	116187	112262	124492
	Doz.	5436	9937	3860	4932	9899	6760	5798
Bottled	Cases	3531	3505	5067
	£	3391	3052	4816	2997	5327	2035	2252	4065	2609
Green	Cases	88283	107873	93283	132695	142376	174541	174080	225184	385393	445380
	£	33989	49229	51705	55810	55878	65461	71048	88767	115644	154580
Preserved	Cases
	£
Furniture	Packages	9023	13894	13801	24620	15328	10414	23229	34290	27742	27511
	£	71211	81652	105435	144303	108178	78700	145452	224470	247526	220810
	Packages	2688	12509
	Bags
Fungus	Bales	1815	2755	2212	3311	3646	2795	1711	2955
	£	8299	9428	6468	5896	4806	11128	14937	11114	6802	9990
	Packages	827	8227	1579	4907	2348	1447	3525	1527	999	1351
Gasfittings	£	9657	12935	17308	14704	20318	12430	23499	21416	21361	22524
	lbs.	127232	120590	94142	84300	178231	104055	137290
Gingor (Dried)	£	3911	3137	2691	2556	4594	3024	4217
Glass—											
Window	Boxes	10491	10331	9094	9426	13500	10910	19306	24626	16401	25847
	£	18026	16056	16050	13659	17056	16000	27345	35421	26961	45581
	Cases	226	364	394	553	488	544	886	627	532	1078
Looking	£	4064	6715	6351	9655	7700	7307	11826	10719	7946	19058
	Cases	56	321	261	279	237	270	267	631	538	635
Plate	£	3215	9161	5249	8233	8656	9437	8680	19255	15021	21407
	Packages	5171	8873	11565	12105	17045	9278	15903	19426	16901	24169
Glassware	£	32657	42841	54358	51407	60682	48143	70734	77294	65699	81927
	Packages	113	35	113	160	149	136	257	268	252	467
Glue	£	388	551	1359	740	751	960	1141	1640	1416	3472
Gold—											
Dust	Ozs.	347068	303565	314564	273999	271790	283118	313539	253984	201115	349486
	£	1347932	1175373	1098592	1064877	1067015	120994	1198518	978902	754304	1309862
	Cases	21	15	26	50	30	31	28	46	39	50
Leaf	£	1273	540	1042	1788	1676	1566	1368	2734	2893	2852
Grain and Pulse—											
Wheat	Bushels	1083773	918005	823526	780604	442849	422473	260118	698518	247099	469785
	£	239841	225052	271218	213835	109245	94345	58642	192523	60680	86466
Barley	Bushels	17393	72044	20840	35104	132504	62248	26749	49198	62914	128618
	£	4045	20899	3127	7210	26376	13684	5601	10612	11817	18985
Oats	Bushels	85017	186480	215193	110736	168363	239039	339020	853983	621955	1710982
	£	16369	28677	43835	22921	28140	29142	47223	150906	89140	241850
Maize	Bushels	4380	51839	49747	33862	78337	15966	20629	41093	114927	110061
	£	1031	8953	12443	7920	13078	2493	3841	10694	24184	24950
	lbs.	112241	157859	117832	90131	132790	149796	189835	177930	194877
Maize Flour, or Maizena	Cases	855
	£	629	2583	3836	3025	2205	2984	3731	4370	4337	4938
Rice	Tons	3744	2578	3576	6080	4710	4619	6801½	6480½	5052½	8083
	£	64019	42055	69465	90036	77306	80826	117707	101434	78188	126158
	Packages	48	104
Beans	Bushels	1490	1181	5487	1775	3914	2398	10423
	Bags	3
	£	6	107	181	334	182	336	295	970	564	2065
	Packages	1345	1589
Pease (Dried and Split)	Bags
	Brls. & kegs	1089	1855	1982	1163	1498	1527	3805	2415
	£	976	1153	1511	2491	1740	1195	1200	1556	3349	1979
Pollard	Bushels	39752	37088	7362	38102	17993	55151	24839	69280	19253	152275
	£	2176	2367	527	3137	1313	2865	1369	4698	1631	9712
	Bushels	11409	12820	12442	24982	18872	99664
Sharps	Tons	5	31
	£	48	215	893	886	839	1861	1609	5767
Grindery	Packages	1470	921	1273	1034	1300	1880	1962	2946	3332	3454
	£	14402	14919	25124	21227	25846	28017	32765	36263	37527	39215
Guano	Tons	166	50	13	100	554	219½	344	124½	1	21
	£	2278	200	70	572	2727	1680	2928	1693	5	109
Gum	Packages	235	183	176	372	340	1267	835	823	440	446
	£	734	1631	1999	2871	3141	6097	5279	6060	5703	6801
Grease	Tons	35	34	41	105	39	72	87	216½	135	154
	£	571	504	593	1043	856	1293	1579	3947	2581	2874
	No.	175	183	292
Hardware	Packages	44245	47579	64690	93488	81728	62011	96948	134068	125195	126874
	Casks	46
	£	373572	360159	357634	462198	475399	372761	542969	737840	793622	716892
Hay and Chaff	Tons	3668	13358	8531	4628	3791	14578	14792	24599	22911	36926
	£	24086	87455	45054	23364	18088	58700	67021	153789	123101	181408
Hoofs and Bones	Cwt.	616	2112	1765	546	1656	1132	987	4709	4898
	£	585	989	1051	399	1055	749	656	1869	2515
Hoofs, Horns, and Bones	Tons	46
	£	995
Horns	No.	16620	28311	43810	55972	10319	56090	96513	161210	214218
	£	183	496	442	667	1157	576	1114	1689	2269

IMPORTS—DECENNIAL RETURN—continued.

Articles.	Quantity and Value.	1875.	1876.	1877.	1878.	1879.	1880.	1881.	1882.	1883.	1884.
Hops	lbs. £	308573 26465	570088 36864	575364 37535	698686 36012	474906 26136	559364 45879	803290 51993	868999 76897	868855 123110	709973 80739
Instruments—											
Musical	Cases £	1710 51306	1978 63398	3459 111425	2858 117430	2181 77627	2067 72764	3691 118242	5167 163849	4900 167947	6055 179294
Surgical	Cases £	74 2501	82 2034	112 3780	125 3933	119 3441	135 4404	161 4397	209 5668	161 5497	196 6522
Scientific	Cases £	138 4286	130 6327	645 17138	272 8629	338 11960	269 7012	303 10217	334 12118	491 20779	505 14937
Optical	Cases £	20 1303	42 2855	27 1209	61 2676	180 6499	61 2975	91 4485	96 3447	97 3757	119 5613
India-rubber Goods ...	Packages £	1114 25551	395 14422	368 8287	537 12453	337 5983	672 8022	762 10925	540 12200	757 17556	914 19540
Iron and Steel	Tons £	40568 488538	10445 119851	30999 304530	23953 192004	18522 151498	16619 141717	21162 201430	307584 262015	306771 285784	342602 327445
Iron—											
Castings	Tons £	353 5668	1678 19086	2574 30380	2346 27392	1438 20860	2705 40450	36024 50309	3191 49426	3025 50612
Tanks	No. £	429 1759	233 960	649 2527	1368 4778	1219 4193	1348 4935	1178 4175	1921 7734	2929 11096	1788 6123
Pipes	Tons £	1054 14662	1016 12401	2577 22601	2378 20176	4139 31457	2870 25260	4279 37467	9164 72263	7693 60068	9860 70931
Galvanized Manufactures ...	Cwt. £	4185 7699	8308 35861	9600 19207	7240 14393	7000 13994	12965 22560	16020 28857	10180 19095	11160 18957
Bridges	No. £
Galvanized	Tons £	4488 123091	7725 227934	8649 214235	7477 164128	106614 245279	13937 276266	166084 355272	17925 365713	193872 379804
Old	Tons £	719 3620	582 2649	1389 5054	1165 4368	1294 3354	867 2867	1376 5180	1191 3972	759 2730	895 2501
Wire (Galvanized)	Tons £	20 462	259 7410	701 17636	355 5801	437 8024	6784 12889	3184 5865	318 7077	2894 6375
Jewellery	Cases £	424 135268	508 131045	1466 158017	672 120658	491 123839	500 76129	690 121376	921 166220	879 183724	858 178623
Jams and Jellies	lbs. £	1753385 48832	2654422 77686	2738561 80777	2507385 69243	2499385 65949	3150769 85531	4664455 130176	4310945 106647	4121944 101702
Lamps	Packages £
Lampware	Packages £	1560 13682	1536 13426	2234 18300	2531 17782	1884 15210	1482 10311	2857 16769	2924 23554	4076 23948	4540 24271
Lead—											
Rolls	Cwt. No. £	12621 16119	12199 14636	15455 25463	21651 23680	24541 23350	15091 20564	36032 33360	40838 37477	52168 43849	57772 42890
Piping	Cwt. £	1506 2114	2121 3012	1555 2131	991 1243	2071 2450	1238 1408	1794 1917	1972 2090	2568 3355	3164 3106
Ore	Bags £
Leather—											
Unmanufactured	Packages £	787 35799	743 29718	2027 47874	1866 45438	1519 45664	1779 43070	2194 66798	2558 78197	2611 72754	2298 74543
Boots and Shoes	Packages £	16176 259475	16760 255770	20744 312847	21213 296767	28128 408368	28002 375181	33449 439409	48733 635796	37342 571402	45522 581820
Chamois	Packages £	6 316
Lime-juice	Galls. £	17652 2040	16987 1308	22608 2118	19544 2823	17880 2331	26144 2724	22743 2360	29013 3655	20599 2912	30844 2998
Lime	Barrels £
Lithographic Materials ...	Packages £	103 757	97 424	269 649	152 1103	73 440	60 410	161 2063	178 1583
Live Stock—											
Horses	No. £	224 19211	251 24587	1563 28951	792 29922	1522 28326	1034 26862	1885 40071	2023 63099	3067 84599	4453 114260
Goats	No. £	37 31	5 38	8 146	7 34	30 150	52 104	8 69	2 20	2 3460	2 36186
Cattle	No. £	241 6949	209 14272	3563 15419	5453 57279	7203 48684	3253 14535	9602 63539	5530 49979	3460 39319	36186 315110
Deer	No. £
Sheep	No. £	2643 15405	18155 26258	330062 162627	495868 254143	160123 97016	81742 105352	198329 196411	207538 190180	205558 302249	404371 378336
Camel	No. £
Dogs	No. £	11 95	46 621	24 850	21 188	82 661	56 606	212 873	94 860	520 963	150 810
Poultry	Coops £	15 35	4 35	144 317	175 347	88 347	89 216	122 263	109 440	153 486	201 826
Mules	No. £	10
Turtles	No. £
Pigs	No. £	1 5	2 20	28 80	103 423	865 921	266 480	272 263	973 946	291 335	756 1121
Matches	Packages £	11086 35997	13600 45281	12515 43391	14251 48760	14600 38754	16208 46111	19726 54611	21975 54755	21944 49731	19199 37831

IMPORTS—DECENNIAL RETURN—continued.

Articles.	Quantity and Value.	1875.	1876.	1877.	1878.	1879.	1880.	1881.	1882.	1883.	1884.
Machinery	Packages	5058	8365	20572	14742	22141	13398	28473	29690	43714	34259
	£	140050	138688	266097	191352	228860	164223	279472	388761	509760	577437
Machines for weighing	Cases	546	353	1248	724	905	624	1536	2092	1903	1108
	£	2771	2010	4649	3879	3598	2560	3847	6670	6864	3773
Sewing	Cases	3984	4376	3704	4669	5503	8736	14742	17337	20472	17328
	£	39491	39560	36752	38354	41258	51745	87120	96135	76732	64259
Malt	Bushels	138039	176241	235324	227270	282475	262795	262795	368129	327632	484188
	£	61891	75819	100818	102057	124686	110592	99094	132752	123024	150478
Marble	Cases	226	352	856	1216	1486	1455	2254	3202	4619	4659
	£	1622	2831	6334	9171	6570	6287	12950	23549	22809	23246
Mats, Matting, and Rugs	Pags. & bales	8491	14068	3395	17967	7953	11194	24829	19327	13714
	£	10595	18571	7900	20776	12838	11172	26471	21588	20574
Manganese	Tons	180	990	278	60	16	10	5
	£	1800	3630	1390	250	80	100	60
Metal—											
Galvanized	Tons	4899	38
	Cases
	£	132086	190
Old	Cwt.	980	540	2200	7460	2080	4120	680	1000	1320	410
	£	1899	1081	793	3099	2509	3786	865	1442	1886	676
Military and Naval Stores	Packages	2712	916	2660	10421	4529	14290	11969	14660	6939	27698
	£	22433	14190	5459	40394	15866	32158	31030	61610	39253	47938
Mustard	lbs.	228405	302005	285729	333195	244908	436167	399806	337832	295434
	£	10650	14202	14020	16887	13119	22471	21825	18121	16619
	Cwt.	31154	29835	42440	38929	33889	36712	67276	70974	31077	48880
Nails	Packages
	£	43006	40983	53800	45347	36552	37068	68144	68433	36763	46460
Nickel—ingot	Tons	121	623	797	309	16
	£	24200	114100	154800	62850	3200
Nickel Ore	Tons	597	2183	643	527	62	92	193	55	95	451
	£	8769	92674	26005	19970	3000	18200	4330	1345	1430	35762
Nuts	lbs.	196736	249128	327778	160487	143972	330594	322589	395149	277800
	£	4488	5914	5290	4134	4509	8578	7992	9094	8908
Oakum	Bundles
	Bales	2776	798	2186	2092	1085	1130	2616	1469	1577	3677
	£	2265	761	1886	1719	854	930	2194	1265	1415	3033
Oars	No.	9440	1542	2265	9176	6628	3161	8220	5457	14391	4303
	£	2501	330	945	2482	1378	1147	1559	1372	3329	1483
Oatmeal	Cases	11641	13504	13873	16185	17128	18878	24362	27447	32261	41872
	Bags
	£	16046	14064	16990	21640	21178	17950	20646	28821	29321	36184
Pearl Barley	Cwt.	1187	1337	591
	Kegs	1134	2362	1630	1524	1379	1485	2116
	£	1457	1399	610	1307	2641	1697	1571	1453	1532	1734
Oil—											
Black	Tuns	212	99	142	158	208	142	299	145	96	397
	£	7900	3666	5130	4928	6152	4384	9758	4476	3401	12669
Castor	Galls.	96712	83276	122287	207930	192649	151068	249132	265028	282256	434556
	£	20143	17433	29304	49751	38949	32124	44377	40118	45900	67390
Linsced	Galls.	125081	83857	139283	157496	107242	148352	203928	191123	217441	286289
	£	19005	12062	21742	24995	16849	23868	32512	29430	30214	39527
Sperm	Tuns	13	11	52	7	6	1	5	7	10	3
	Galls.
	£	1040	931	4028	269	322	123	221	329	799	157
Cocconut	Tuns	506	76	76	37	30	19	19	67	46	40
	£	13036	2130	3022	1210	866	806	782	2174	1453	1581
Olive	Galls.	28177	4525	7337	14124	7255	7448	6592	6767	14885	9582
	£	11281	974	1997	3665	1733	2003	1809	1942	4614	3121
Colza	Galls.	29532	14010	17290	12432	22983	25798	24632	33078	20459	37910
	£	4975	2862	3995	3082	3854	4130	3807	5144	3677	6650
China	Galls.	53745	12865	26761	64390	28988	60865	63563	37449	82459	125450
	£	9346	2356	5803	11089	5139	10645	10022	5301	13827	22215
Palm	Galls.	3861	6497	11339	12656	16161	14435	20413	8073	5200	15282
	£	642	1125	2163	2293	2558	2273	3333	1361	838	2878
Naphtha	Galls.	140	905	1185	482	1735	1110	1395	1352
	£	37	198	260	98	419	252	249	377
Kerosene	Galls.	181027	355860	464944	673528	482669	485228	493527	629992	592207	676704
	£	13785	29616	45716	47963	35001	32094	30737	39516	33725	38280
Salad	Galls.	25784	24034	23146	24187	31256	31127	24346	22067	32132
	£	12806	13334	11384	11674	16493	15209	12072	10546	16777
All other	Galls.	50073	21514	133323	29416	51085	122775	132380	114914	135878	173181
	£	9433	7022	23432	8486	9887	18098	23816	20067	21973	25393
Oilmen's Stores	Cases	69831	11559	9339	3920	4102	3395	4179	10077	8011	10291
	£	132491	18247	20855	10410	10608	9099	14758	26668	23255	25559
Oil Cake	Casks	392	337	14	3	26	44	143	1
	Packages	268	485
	£	415	359	9	5	15	46	67	3	239	652
Oysters (Fresh)	Bags	6507	4198	4048	2802	4082	2753	3047	7783	6209	8777
	£	4782	3160	3728	2143	3442	2348	2815	8651	5169	6705
Opium	lbs.	19394	23416	22426	19098	24234	37589	26652	33144	37203	24414
	£	42495	52556	52784	46691	59954	82791	58185	69174	79928	54963
Paint	Cwt.	13907	22890	26660	34881	29274	27957	43664	54374	38691	64008
	£	25018	37439	43196	60048	48471	50389	65074	84782	62690	93731
Painters' Materials	Packages	10134	871	1149	1214	1490	1791	2736	3739	3242	4108
	£	68695	1953	2887	3161	3285	2731	3477	4108	4757	6113

IMPORTS—DECENNIAL RETURN—continued.

Articles.	Quantity and Value.	1875.	1876.	1877.	1878.	1879.	1880.	1881.	1882.	1883.	1884.
<i>Railway Plant—continued.</i>											
Pipes (Cast iron)	No. £	19160
Wheels and Axles	No. of pairs £	1717	1362	833	651	1453	3444	1298
Crank Axles	Cases £	31974	20946	14246	10090	23043	57099	17617
Crossings	No. £	6	10	12	6
Tyres	No. £	750	1322	1508	750
Signalling Apparatus	£	443	655	100	40
Saddlery and Harness	£	6688	9915	1417	661
Saddlers' Ware	No. £	112	712	1216	1316	836
Sago	£	532	5510	5729	8593	7977
Salt (In Bags)	£	260
Salt and Saltpetre	£	3657
Salt (Rock)	£	2467	2096	2427	2639	2770	2798	3252	3768	4500	3544
Saltpetre	£	75579	62866	69147	53289	50122	53697	62113	82631	93286	76123
Salt (Rock)	£	866	678	802	885	1165	1439	1425
Saltpetre	£	21651	18427	14661	22086	28580	33686	36006
Sago	lbs. £	168790	227513	96170	53743	62647	31784	35602	71507	80133
Salt (In Bags)	Tons £	2390	2769	2133	760	806	538	508	703	704
Salt and Saltpetre	Tons £	10385	9123	10228	8460	16148	18549	15048	10221	13577
Salt (Rock)	Tons £	36548	28840	28035	24642	46837	49803	41632	39344	31994
Saltpetre	Tons £	16124	29
Salt (Rock)	Tons £	3468	1699	2459	1310	1733	3404	5758	2289	1142	2019
Saltpetre	Cwt. £	10200	4892	5035	2899	5429	3889	11763	5077	2323	5110
Ship Chandlery	Bales £	392	842
Silk (Grain)	Packages £	933	934	1217
Silver Ore	Packages £	1514	1098	1309	1191	422	295	392	856	756	787
Shooks and Staves	Packages £	46146	34673	39468	19243	6602	6288	7298	7589	16190	10085
Silver Ore	Pkgs. £	337	449	1697	34	1316	299
Shooks and Staves	Bundles £	10834	17536	16220	18456	25261	23132	17905
Silver Ore	Bundles £	64127	73201	99800
Shooks and Staves	No. £	2480	3047	3169	3798	6500	6297	7133	8955	8180	6333
Sursaparilla	Galls. £	2064	6529	9280	6952	6294	4857	4050	5492	4280	4569
Silver Ore	Ozs. £	1614	4395	7313	5114	4329	4204	3725	5066	3730	4084
Skins—Horned Cattle	No. £	2175	14268	6002	400	4444
Sheep	Bales £	53315	54026	72080	55202	63545	85561	104970	99675	130153	114091
Horse	Bales £	52699	54020	72080	50902	58339	78214	100730	96006	128203	114054
Kangaroo	Bundles £	2094	3195	2745	1490	3204	2713
Sheep	No. £	2796	3492	1439
Horse	No. £	16885	22541	30934	28798	23699	12113	11981	12682	29929	25209
Kangaroo	No. £	1290	454	516	254	90	75	286	119	33	11
Caif	Packages £	692	274	231	96	57	36	80	43	11	3
Opossum	Packages £	54	31	152	65	124	112	82	63	55	234
Chamois	No. £	436	551	1198	484	1381	946	760	405	370	2028
Moroeco	Bundles £	24
Unmanufactured	Cases £	46
Slabs	Cases £
Soap	Cases £	9
Soda (Crystals)	Cases £	373
Specimens of Natural History	Cases £
Starch (1875 includes Blue)	lb £	19942	488	576	1180	6841	797	2779	3908	2285	4027
Spirits—Brandy	Galls. £	1187333	683241	2499165	2040174	1017081	2117984	2751845	4583201	1893773	3087328
Rum	Galls. £	129666	9375	27220	23072	11801	24841	29482	46116	19501	32203
Geneva	Galls. £	378	127	280	52614	796	768	678	1013	3272	6556
Gin	Galls. £	291	193	398	1833	778	614	869	786	2050	2862
Whiskey	Galls. £	291	2068	7935	13023	10067	12101	11229	12867	12699	13687
Liqueurs	Galls. £	176228	239255	299622	252343	270215	243617	266081	248485	247737	264146
Perfumed	Galls. £	252613	233044	318110	251044	245466	253092	267139	302550	293875	336372
Starch (1875 includes Blue)	Galls. £	41734	41658	61754	49160	46510	45282	53511	70225	62356	71216
Spirits—Brandy	Galls. £	284798	190681	301860	176422	267559	226383	220318	239877	204353	220080
Rum	Galls. £	61381	44479	66686	44096	63948	51657	48644	59200	59280	59502
Geneva	Galls. £	15502	14928	13702	10774	15143	9114	14708	15169	14502	49426
Gin	Galls. £	5620	5689	5210	4227	5491	3911	4565	5605	5791	21336
Whiskey	Galls. £	61258	72112	122572	156667	202717	193980	358735	357857	293285	314885
Liqueurs	Galls. £	19713	25866	48276	65872	82395	73779	140950	140169	121209	145461
Perfumed	Galls. £	4448	6205	7363	7432	6944	5827	7454	11151	11783	13655
Starch (1875 includes Blue)	Galls. £	3134	4207	5610	5700	4813	3939	4988	7809	8086	8763
Spirits—Brandy	Galls. £	4659	6804	3337	5635	5398	6262	7810	6992	7033	13629
Rum	Galls. £	11421	14758	6320	12811	12162	11330	15720	16761	16607	18575

IMPORTS—DECENNIAL RETURN—continued.

Articles.	Quantity and Value	1875.	1876.	1877.	1878.	1879.	1880.	1881.	1882.	1883.	1884.
Spirits—continued.											
Methylated ...	Galls.	291	478	876	1739	8522	8505	8849	17585	16216	18964
	£	70	101	360	785	1515	1614	1928	3863	3476	3181
All other ...	Galls.	23760	19774	28193	31922	24701	23262	37005	22185	16260	29316
	£	8775	6457	8743	11158	10610	13881	14157	8406	7729	14008
Stationery—											
Paper (Printing) ...	Bales	6700	3888	6119	9838	9922	12215	13130	10055	15089
	£	84508	49021	64626	116591	107955	125342	143367	118169	157785
Books and Periodicals ...	Cases or pkgs.	4989	6387	8146	7891	7499	7400	6750	7759	7917	9336
	£	123277	169776	163359	180155	174847	143484	159516	189079	186585	218640
Paper (Brown and Wrapping)	Cwt.	14313	11831	14049	17275	13948	34424	15736	13745	26180
	£	21224	37794	22697	24190	19649	38499	23129	21164	39243
Paper... ..	Packages	10167
	£	115705
	No.	71266
Sundries	Packages	2715	2938	4506	5951	7341	8289	12924	19291	13265	14289
	£	41932	50712	69667	62949	95640	99077	166987	181893	171890	183546
Paper (writing and fancy) ...	lbs.	191534	418445	323517	238113	205749	286218	314582	258063	218863
	£	8920	27897	15883	11715	9912	12991	14241	12243	11239
	lb.	140882
Stearine	£	3453
Stones—	No.	10	64	186	18	29	27	48	16
Mill	£	92	618	800	262	324	301	566	51
Building	Blocks	283	1630	1669	3120	2678	2127	1912	2880	3739
	Tons
	£	411	1725	2146	4336	2179	2778	2882	4617	7319
Grinding	No.	2157	1366	2811	2976	4288	3758	5844	6703	6246	5228
	£	370	472	1072	924	876	642	1007	1336	1216	948
Stoneware	Packages	9	174	261	1457
	£	80	1046	859	3487
Stono-ballast... ..	Tons	410	744	1511	1825	6130	672	188	2409
	£	323	320	636	1102	3710	291	25	2415
Stono-slugs	No.	388	1336	905	1218	5405	10804	13119	14288	14573	9156
	£	127	913	426	1704	6233	7239	6616	7202	6463	4779
Paving	Tons	3624	4577	4197	13119	8390	9412
	£	4864	4629	3591	15210	10843	11730
Kerbing and Guttering	No.	23768
	£	7335
Sulphur	Cwt.	35	3347	5990	4287	5901	9422	12549	12652	9864
	£	25	2450	2016	1358	3074	3884	4528	4149	3242
Sugar—											
Raw	Tons	20054	21254	22841	27458	35108	19765	27164	324914	27527	335794
	£	505178	538669	570818	697234	834916	539953	655722	838256	743374	843385
Refined	Tons	61	175	317	215	233	157	295	1424	98	458
	£	2592	6356	12277	7457	8422	5435	11948	5285	3715	14523
Molasses	Tons	1	4	64	57	197	602	835	7864	7694	11884
	£	14	87	918	1360	4909	17195	21938	22427	21066	29490
Sugar-cane	Bundles
	£
Sundries	Bales	505	380	616
	Casks
	Packages	7423	15272	42870	35899	40583	48946	97674	117266	73649	76335
	£	33806	58508	146362	91457	159623	167338	204833	275405	260585	227266
Tallow	Cwt.	23580	28817	27855	24680	45447	92330	79059	61655	95475	37584
	£	31230	43885	57236	50581	81537	148068	134334	105155	145939	56056
Tapioca	lbs.	329312	215219	658328	717397	853964	1071879	1005502
	£	4430	2963	9122	7619	7391	8582	7880
Telegraph Materials	Packages	285	1506	321	1328	4535	380	12363	1025	6421	17644
	£	6498	16343	3794	15744	15645	2288	22681	8860	9777	30194
Tea	lbs.	5215455	4999599	6088326	5370406	7680000	7469541	8276930	7388709	5733011	8437981
Timber—	£	334423	315740	414313	362885	480464	479680	545508	464860	345238	543554
Dressed	Feet	4891272	5981923	5565006	6847336	1473983	16456700	1644111
	£	65478	61295	61620	71041	183862	176379	159478
Undressed	Feet	12747926	2933969	14529955	17140040	39392919	31674757	33164714
	£	106144	146049	106501	131200	231197	213724	221302
Dressed and Undressed	No.	1461	205	140
	Feet	5915258	7942686	10974901
	£	43166	64410	104211
Shingles	No.	203700	20000	421250	632500	499825	1130335	177650	751975	834400	562377
	£	241	14	356	806	735	1335	280	2323	1679	609
Laths	Bundles	880	10599	12207	4808	4081	13674	41801	33234
	No.
	£	55	969	1456	656	719	1505	5416	3540
Battens	Bundles
	No.
Shutters	No.	180	1414	205	92	171	317	163
	£	88	572	395	85	109	628	2335
Doors... ..	No.	22046	23652	27027	38705	48250	52582	41748
	£	14522	15703	15187	22719	29397	32742	25410
Palings	No.	1200245	734665	709852	932538	750419	837317	766522	843402	1079432	940301
	£	7836	4084	4928	6079	4771	6025	4700	5949	6108	6467
Sandalwood	Tons	51	31	1	80
	£	825	969	16	800
Sashes and Doors	No.	11454	35346
	Pairs
	£	7697	18660
Pieces	No.
	£	21283	29490	12697	13306	1790
	£	135	861	260	241	81

IMPORTS—DECENNIAL RETURN—continued.

Articles.	Quantity and Value.	1875.	1876.	1877.	1878.	1879.	1880.	1881.	1882.	1883.	1884.
Timber—continued.											
All other	Feet	672687	563279	1473464	103062	31332	21283	29490	12697	13306	1790
	£	5204	5232	18396	778	485	135	861	260	241	81
Sashes	No.				5499	5333	3671	5939	8925	11633	6682
	£				2094	1964	1263	2253	3296	5515	2451
Tin	Boxes										
	£										
Tin Ore	Tons				4334	2753	2664	3174	4073	4666	4045
	£				178352	103719	106776	119240	214975	250167	195148
Tin Ore & Ingots & Spelter	Tons	4285	3994	7456							
	£	200027	171101	289442							
Tinware	Packages	2471	498	1460	1616	2540	4721	6644	13919	11427	27527
	£	4328	7353	9404	10637	13252	13404	19270	17702	14211	24219
Tin-plates	Boxes	16342	21934	16705	15143	17370	24721	55706	38685	29129	34161
	£	30991	31406	25745	18660	22242	33884	66479	46229	37396	34921
Tin Ingots	Tons				773	710	3150	3341	3437	4114	3538
	£				39608	44354	242812	292905	339072	383164	287062
Tobacco—											
Manufactured	lbs.	418016	490614	653751	1030063	755049	525539	613868	928152	949448	765447
	£	27711	31209	47331	81088	51594	34629	45909	64791	59965	59669
Unmanufactured	lbs.	715720	413394	1610989	2448104	202589	477610	1035243	1222594	856066	871416
	£	36410	20571	73292	92645	7617	17368	37350	45849	35108	35744
Cigars	lbs.	54886	129134	114253	184149	122859	107105	250960	220623	336267	298531
	£	18116	45685	38950	52501	33408	31450	67365	60514	89005	66052
Cigarettes	lbs.										
	£										
Snuff	lbs.	483	768	42	502	1227	993	299	744	774	758
	£	123	152	33	74	132	221	64	100	174	74
Sheep-wash	lbs.			191			2244	80	301		
	£			4			120	3	3		
Tortoise-shell	lbs.	4229	6565	2961	3100	3792	3293	4053	2640	2559	2983
	£	2709	1726	2334	2355	2182	1446	2356	1360	1568	1756
Toys and Fancy Goods	Pkgs. & cases	319	9262	6400	7096	5312	5725	7161	8237	9609	9338
	£	165817	159832	112171	128763	119768	97682	126462	157912	209602	195035
Turnery and Woodware	Pkgs. or cases	9841	8883	11462	14063	10402	10398	27389	21318	19107	18773
	£	13019	10841	24587	23088	22238	16765	30492	36734	29823	24466
Turpentine	Galls.		24718	33606	28605	34412	30071	38291	67387	56680	76635
	£		3793	5991	4341	4556	4983	6801	13208	9735	10099
Turpentine and Varnish	Galls.	39552									
	£	12449									
Varnish	Galls.		12550	15941	19737	21635	19515	19758	29392	27921	38886
	£		6632	9174	11976	13710	12270	10100	16909	15858	23215
Vermicelli, Macaroni, and Tapioca	Pkgs.	1365	1290	2235							
	£	2141	1669	3570							
Upholstery	Bales	1158	739	1858							
	£		419	478	2099	2286	2302	5572	6404	6442	8478
Vinegar	Galls.	33334	28332	37358	24464	14975	12035	24029	26829	20992	84304
	£	72218	79601	96434	101790	86033	128073	132936	196734	121547	153502
Vermicelli and Macaroni	Pkgs.	6421	8627	9941	12880	11022	11501	11785	20118	13646	15870
	£				1256	1079	542	1089	1162	819	861
Watches and Clocks	Pkgs. or cases	2196	2023	2751	2446	2764	1863	2903	4496	4281	3433
	£	39327	36131	43427	56244	63976	62205	66860	89343	120903	129019
Whiting and Chalk	Casks	2710	5381	2946	3977	10421	7920	8276	6509	5606	14729
	£	1618	2506	3981	1872	3804	4201	4855	3008	2749	6426
Whalebone	cwt.	104	54	37							
	£	1728	1000	700							
Wine (Sparkling)	Galls.		13965	19618	18928	17127	10442	19092	10803	30179	27226
	£		22786	29934	29012	26561	17792	28972	18080	49215	47286
Wine (Still)	Galls.		199669	282987	246763	184520	167961	199636	235499	237478	181015
	£		69162	98162	83072	69110	56881	73859	85141	97058	77963
Wine	Galls.	177388									
	£	69032									
Wire	Tons		5149	12285	10728	6701	8189	15994	20663	10672	7986
	£	42222									
Wool	Bundles	77013	81079	216028	149823	91277	116431	210662	286371	135699	94484
	£	8357279	6765995	4646262							
Wool—	lbs.	441856	331606	368049							
Washed and Scoured	lbs.				1827996	1498671	2216716	807834	812850	147444	1855974
	£				134971	100918	145310	53454	48899	93672	116018
Greasy	lbs.				3621586	4955699	8729220	7288307	7503264	15291002	9548265
	£				150422	211578	374298	302172	340907	571977	370938
Woolpacks and Bagging	Dozen				30918	37302	34084	513390	492129	585181	43741
	Bales	2834	2587	4616							
	£	22668	22260	38557	51819	56691	62287	68560	74439	78367	61102
Yams	Pkgs.										
	£										
Yellow—											
Metal (Sheets)	Cases	1479	938	830	902	965	1321	1149	1262	1588	1477
	£	29131	16356	13367	16706	13579	20595	18451	20488	25976	23983
Nails	Pkgs.		313		550	353	515	1009	1267	1914	682
	£	937		144							
	£	5966	2407	854	3088	1958	2208	4305	3940	5418	3185
Zinc	cwt.	3429	1554	1395	5135	3180	2408	5952	5541	2444	4235
	Cases										
	£	4796	2507	2588	5632	3689	3336	7481	6770	2916	4732

EXPORTS.

No. 52.—DECENNIAL RETURN showing the Quantities and Values of Articles EXPORTED, distinguishing the Produce and Manufactures of the Colony from British, Foreign, and other Colonial Produce and Manufactures.

Articles.	Quantity and Value.	1875.		1876.		1877.		1878.		1879.		1880.		1881.		1882.		1883.		1884.	
		Produce of the Colony.	Other Produce.	Produce of the Colony.	Other Produce.	Produce of the Colony.	Other Produce.	Produce of the Colony.	Other Produce.	Produce of the Colony.	Other Produce.	Produce of the Colony.	Other Produce.	Produce of the Colony.	Other Produce.	Produce of the Colony.	Other Produce.	Produce of the Colony.	Other Produce.	Produce of the Colony.	Other Produce.
Acetic Acid	Gallons.	1190
	£	448
Acids	Pkgs.	232	224	804	152	917	117	913	150	702	169	665	19	559	194	1095	253	988	295	1404	423
	£	325	634	907	370	1204	530	1111	662	839	889	978	1130	878	619	1719	951	1548	840	2258	1424
Aerated Waters and other Summer Beverages	Gallons
	Pkgs.	54	805	492	919	2178	688	1969	802	1584	1028	1168	1057	1495	1103	1129	2048	1120	1749	789	3100
	£	154	732	634	829	1838	596	2021	904	1935	1041	1643	1048	1963	1316	1622	2945	1675	2831	1192	4969
Agricultural Implements	Pkgs.	8	41	71	265	11	291	26	224	11	532	13	519	78	979	90	1467	42	1831	134	1537
	£	77	547	222	1487	71	2650	149	1439	63	3581	78	4253	522	5609	447	7974	243	14613	1130	9403
Anchors	No.	300	302	246	251	324	329	527	336	316	368
	£	1013	1031	674	509	747	461	882	714	484	774
Antimony Ore	Cwt.	132	1119	200	468	40	1389	610	1746	6053	20914	636	7142	75	8406
	£	53	581	100	249	26	746	344	1132	5028	15563	512	4876	60	5947
Antimony Metal	Cwt.	273	821	147	253	4731	464	369	266
	£	553	1715	300	520	12318	1169	679	511
Apparel and Slops.	Pkgs.	6	905	30	1064	25	1608	50	2124	21	1573	16	2169	139	1655	379	2360	200	1802	160	995
	£	69	26997	451	27862	384	41520	670	64046	203	42116	117	19350	5402	14362	11548	21041	5685	30792	4708	30792
Arms and Ammunition—																					
Guns (Small Arms)	Pkgs.	226	224	415	450	471	524	474	545	411	582
	£	3252	5501	7324	7446	6469	8274	6172	7335	5427	5542
Cartridges	Pkgs.	235	109	256	367	174	218	350	352	273	356
	£	1126	739	1375	1290	1005	1181	2222	2025	368	2270
Lithofracteur and Dynamite	lb.	11230	7775	14280	29360	31754	37160	54182	71546	113628	98124
	£	1737	1116	1979	3700	3385	3550	4076	5691	9962	7477
Percussion Caps	Pkgs.	66	75	69	117	119	156	178	206	168	117
	£	419	304	411	658	722	995	1619	3238	1849	1187
Shot	Cwt.	333	787	749	572	772	946	823	841	846	955
	£	563	1336	1405	1044	1374	1684	1417	1421	1438	1486
Swords	Pkgs.	1	5
	£	2	150
Gunpowder	lb.	18689	22078	35753	36006	36152	51303	58524	47278	24938
	£	1463	1987	2348	2967	3179	4620	5260	4099	2601
Powder (Blasting)	lb.	80256	321561	142298	432869	143368	88972	114176	93015	154873
	£	1981	7990	3866	9485	3442	2248	3343	2231	3720
Powder (Gun and Blasting)	lb.	198385
	£	5470
Arrowroot*	lb.	1971	17543	280	8376	112	31088	13848	36419	4679	19295	3248	26814	8904	21148	3936	34512	3696	17722	20078
	£	38	315	5	196	3	635	182	501	65	334	41	371	123	331	54	539	63	275	366
Asbestos	Cwt.
	£
Bags and Sacks	Bales	80	495	10	1089	110	1184	5	683	6	432	28	709	25	598	17	1282
	£	1143	4649	178	8241	1353	12079	119	6636	60	4667	389	6391	201	6761	162	12688

NOTE.—The returns of the years 1875 and 1876 are exclusive of the Overland trade

* Sago included in year 1875

† Dozens.

EXPORTS—DECENNIAL RETURN—continued.

Articles.	Quantity and Value.	1875.		1876.		1877.		1878.		1879.		1880.		1881.		1882.		1883.		1884.	
		Produce of the Colony.	Other Produce.	Produce of the Colony.	Other Produce.	Produce of the Colony.	Other Produce.	Produce of the Colony.	Other Produce.	Produce of the Colony.	Other Produce.	Produce of the Colony.	Other Produce.	Produce of the Colony.	Other Produce.	Produce of the Colony.	Other Produce.	Produce of the Colony.	Other Produce.	Produce of the Colony.	Other Produce.
Bags (Gunny)	Pkgs. No. Bales	1445
	£	341292
	£
Bark	Cwt.	6228	17143	8801	37063	3061	8674	4934	20394	2624	27270	4516	59340	2435	35085	22355	19180	28949	21874	20333	19308
	£	2179	8918	2879	15814	1074	3234	1615	7806	894	8668	1389	10476	767	11845	7324	8123	10471	8951	7272	7627
Baskets and Basket-ware	No. & pgs.	322	137	185	686	278	260	265	5408	299	1640	127	1523	161	1587	401	3527	291	2139	206	4105
	£	245	203	249	556	266	596	316	1806	238	500	136	707	221	692	404	1203	1117	325	340	981
Beche-de-mer	Cwt.	6446	3398	2623	4359	2966	1640	1849	1681	1133	591
	£	23766	11232	10663	15294	6712	3899	5178	4257	3506	1549
	lb.	24385	21060	26568	33882	30034	31688	33755	41662
	£	1549	1313	1481	1725	1400	1364	1640	1986
Beer—																					
In bottle	Gallons	1217	86193	500	99376	2194	142255	1791	84735	650	80771	446	94837	309	123645	446	87007	367	109258	75	100986
	£	231	21288	91	24851	423	34941	326	21825	130	19351	80	22539	69	30339	87	22399	73	26654	15	24580
In wood	Gallons	7670	45045	14929	48512	33935	48739	32787	52819	29578	39140	28296	48817	23032	16843	24679	76481	21584	14588	28201	13034
	£	699	5680	1243	6471	3075	6074	2831	6131	2331	5193	2162	5906	1839	2037	1962	8674	1762	1815	2579	1459
Biscuits and Bread	Cwt.	3430	83	2362	70
	£	4159	266	2885	301
Biscuits (Fancy and Navy)	lb.
	£
Bismuth	Cwt.
	£
Blacking	Pkgs.	35	33	92	87	155	139	129	226	171	317
	£	90	109	275	397	443	419	454	738	667	942
	lb.	38894	21590	22760	66088	53440	31074	59242	12924
Blue	£	1374	682	618	2129	1597	1051	1679	377
Boats	No.	43	3	34	16	3	19	21	22	26	35	29	38
	£	4039	240	4114	1037	230	853	230	1898	30	966	230	808	40	2308	184	1863	501	1825	635
Bone Dust	Cwt.	28112	31585	35430	33220	580	41600	43225	605	129722	67	12493	83	3187	158	3326	108
	£	8411	9337	10754	10130	190	12579	12475	206	14645	306	13044	467	16949	818	17411	562
Bran	Bushels	38639	3890
	£	2491	241
Bran and Pollard	Bushels	49991	34825	72602	66396	55897	32239	62215	31990	62589	45991	53394	47596	73073	73894	111771	76381	96014	145924
	£	3439	2558	4167	3646	3581	2141	3389	1696	2886	2257	2898	2737	5304	5307	6322	4293	5287	8016
Bricks—																					
Building	No.	133354
	£	386
Fire	No.	20114
	£	88
Fire and Building	No.	9680	3300	38743	41012	2898	55035	60107	8765	38982	750	28170	18138	114129	7382	77700	131501	607439	98493
	£	47	42	167	305	27	367	368	59	84	51	51	165	415	71	446	1221	1268
Brushware	Pkgs.	111	134	83	209	172	524	67	317	923	480	2010	387	826	934	118	1869	591	2017	617	2351
	£	187	1164	149	1561	266	2246	140	1832	829	1850	1707	1182	816	1903	306	3673	740	3727	608	5730
Building Materials	Pkgs.	458	795	524	11	327	121	171	114	220	101	65	280	110	240	1752	649	2198	1266	1114	550
	£	909	724	545	200	443	211	332	255	366	129	141	493	307	368	1288	1145	3228	2563	1766	1527
Butter and Cheese	Cwt.	8381	172
	£	46755	1058
Butter	Cwt.
	lb.
	£	19586	1700	28302	4900	33780	1884	39431	35708	141	24672	1002	18041	7862	639142	139493	441537	179755

Candle Nut	Cwt.	2889	1328	810	17	250	15	416
	£	260	804	677	12	142	15	220
Candles	lb.	308671	211769	150	329628	440	231365	2246
	£	12947	8069	6	12799	18	8687	79
Canvas	Bales	126	101	161	156	210	245	242
	Pkgs.	3914	3020	3247	5572	7371	6838	6203
Carriages, Gigs, and Bicycles	No.	146	157	158	19	113	36	64
	£	7560	1750	7263	893	8401	976	6951
Carriage and Cart Makers' Materials	Pkgs.	1003	1937	3135	1889	3466	2026	7206
Carts, Drays, and Waggon	£	1975	1057	1602	1104	1777	1430	2093
	No.	434	2	340	354	381	8	212
	£	6097	120	4979	4783	4755	225	2555
Cement	Casks	1068	1719	3397	407	7184	2795	2215
	£	946	1579	2969	339	677	2517	2025
Chain Cables	Cwt.	626	566	216	559	814	772	1497
	£	805	644	271	646	789	819	1710
Charcoal	Tons			406		84		6
	Bags			1344		294		24
Cheese	lb.	39128	27875	39568	38113	52546	29245	122698
	£	1467	1477	1428	1929	1744	1289	3648
Chicory	lb.	29798	67028	38180	2197	32556	43510	4032
	£	394	862	495	5	413	551	54
Chinese Goods	Pkgs.	1383	878	1224	665	539	396	286
	£	6561	4842	5375	2892	1974	1282	524
Chocolate and Cocoa	lb.	20020	12080	23902	21974	23117	43454	21950
	£	1158	681	1407	1384	1636	3161	2056
Coal	Tons	927007	868817	915727	1006420	998049	753356	1029844
	£	671483	625211	648977	708406	694707	425299	417530
Cocoa-nuts	No.	23030	54216	65724	153307	53968	95540	149528
	£	235	577	716	1454	509	929	1187
Cobalt (Metal)	Cwt.							
	Tons			51		55	794	123
Cobalt	£			1010		824	757	1215
Coffee (Raw and Ground)	lb.	16310	326979	21932	85482	14437	126147	152620
	£	962	15998	1231	4119	757	6555	8206
Coin—Gold	Boxes	461	370	415	3	400	196	18
	£	2082591	1575876	1814491	204	1653911	690040	5263
Silver	Boxes	39	28	112	69	352	81	38
	£	11024	8772	26430	18136	88544	24583	9709
Copper	Boxes	28	11	4	1	5	10	17
	£	545	280	165	1	5	10	275
Coke	Tons	1351	1836	1344	751	911	1333	3435
	£	2927	3827	2207	1313	1736	2313	6075
Confectionery	lb.	20004	35952	13205	23603	12355	22174	14077
	£	846	1589	531	1059	545	919	629
Confectionery and Preserves	Pkgs.	226	3576					
	£	955	8259					
Copper—Raw	Cwt.	70394	49442	55829	42146	83056	41785	99664
	£	297334	204038	219384	165348	307181	157926	337409
Sheet	Pkgs.		74	24	186	191	45	49
	£		700	186	186	191	45	49
Ore	Cwt.	341	1935	166	760	710	6640	7482
	£	890	3135	210	925	850	7055	4549
Manufactured	Cases	16						
	£	137						

* Dozens. † In tons from 1881.

EXPORTS—DECENNIAL RETURN—continued.

Articles.	Quantity and Value.	1875.		1876.		1877.		1878.		1879.		1880.		1881.		1882.		1883.		1884.	
		Produce of the Colony.	Other Produce.	Produce of the Colony.	Other Produce.	Produce of the Colony.	Other Produce.	Produce of the Colony.	Other Produce.	Produce of the Colony.	Other Produce.	Produce of the Colony.	Other Produce.	Produce of the Colony.	Other Produce.	Produce of the Colony.	Other Produce.	Produce of the Colony.	Other Produce.	Produce of the Colony.	Other Produce.
Copra	Cwt.	30563	38261	63615	66624	62164	101344	80398	76152	85099	81936
	£	20658	28127	47949	51417	48787	71749	43140	40863	61055	55934
Corks and Bungs...	Bales	170	56	102	100	128	262	292	270	263
	Pkgs.	52
Cordage and Rope, and Twine and Thread	£	288
	Cwt.	2525	1720	1328	1584	1851	1670	1623	1472	1508½	1952	1650	2943	1234	2541	2417	1973
Cotton—	Pkgs.	1304	1520	42	1656½	1885½
	£	2925	4268	4247	4486	2671	4035	4288	4451	3852	4738	3775	4409	3531	4557	3736	7320	3005	6787	4892	10662
Raw	Bales	2103	774	841	215	518	902	1046	3	1301	1008	209
	£	40343	11462	15179	5068	9982	19975	27751	15	21234	13407	5471
Gun	Bales	32	160
	£
Cutlery	Pkgs. ors	98	65	93	139	180	168	218	176	234	216
	£	2130	1667	2175	3019	3991	4011	3761	3819	5569	4380
Drain-pipes	No.	22	185	210	599	10	33613	480	187
	£	3	15	32	304	2	459	57	47
Drapery (General)	Bales	40	134	50
	Pkgs.	19	6009	35	6662	21	9082	13	10209	20	11134	6	13605	24	14460	35	15632	31	14360	25	14954
Drugs & Medicines and Apothecaries' Ware	£	403	174376	830	195706	606	268391	380	337353	490	337895	66	400885	461	425094	1416	449636	973	419969	634	436557
	Cwt.	125	715	116
Earthenware and China	Pkgs.	296	3975	414	1383	523	1390	281	2316	310	2644	423	4076	285	3067	347	4052	589	4674	438	7670
	£	1116	23640	1453	13088	2027	14031	1327	19284	1114	22937	1531	26619	1957	20663	1922	23356	2298	26656	1857	31103
Eggs	Pkgs.	1213	1313	1657	1850	29	1334	1462	14	2103	1938
	£	16242	17058	21113	19830	16	15879	17959	60	22052	34	22123
Exhibits	Pkgs.	115	34	204	106	137	106	217	81	46	41	41
	£	407	133	926	473	595	304	786	289	153	15	102
Felt	Pkgs.	103	2	590	145	556	611	2	4
	£	551	50	5865	454	7475	10295	75	70
Fire-clay	Bales	33	24	31	10	27	19	29	55	81	30	140	29
	£
Fire-tiles	Pkgs.	21
	£	77	145	185	129	38	139	37	133	172	319	103	562	196
Fibre	Bales	1594	1956	1929
	Pkgs.	1467	6188
Firewood	£	1215	912	1590	1014	1032	1156	995	1038	1842	1778
	Tons	6	12	13	2	9	5	14	2	14	4	4½	10½	8½	10	28½	69	25	1½	21	52
Fire-tiles	£	16	35	46	10	27	25	47	6	46	16	14	33	24	70	82	297	80	11	69	361
	No.	401	240
Fireworks	£	5	4
	Tons
Flax and Hemp	Pkgs.	75	92	156	90	153	125	40	69	112	230
	£	156	143	361	210	280	230	217	119	457	427
Fish (Salt, Fresh, Dried, and Preserved)	Bales & Pkgs.
	Pkgs.	576	320
Fish (Fresh)	£	2300	1360
	lb.	6452	455033	40691	933937	20249	582905	47222	1197674	39644	858072	35929	1054494	9114	849622	46854	1196713	30307	1333732
Fish (Salt, Fresh, Dried, and Preserved)	Pkgs.	560	1446
	£	690	3339	176	15709	567	34998	383	19926	513	32762	884	25799	1381	33363	112	25935	567	35984	369	36635
Fish (Fresh)	Pkgs.
	£

Flour	Cwt.	10745	91947	9235	61236	23461	86800	20853	70067	17298	43319	15881	85585	25106	328378	44489	288891	46063	262955	42424	277664
	£	7013	57767	5776	39920	18713	72669	13661	47443	10766	28042	9080	48442	17220	197531	30659	199946	26521	167023	22054	154426
Flour (Corn)	Pkgs.	1132	195	20194	33330
	£	1157	228	1549	509	472	835	1091	519	1134	449	1350	477	2646	506	2426	551	2163	537	3244	651
Floor and Oil Cloth	Pkgs.	24	24	31	48	48	92	83	87	78	101
	£	210	149	232	418	295	739	783	561	927	831
Fruit—	Cases	530	858	598	814	753	579	709
Bottled	£	722	1062	815	1134	1060	788	954
	Dozs.
Dates	lb.	9650	6809	23958	15532	37602	2105	55293	36260	47901
	£	171	147	435	260	616	55	1132	598	863
Dried Fruits	Cwt.	5984	3401	5631	4495	5768	4845lb.	604424lb.	673793lb.	743339lb.	536764
	£	14318	9900	15534	10976	12258	10914	14131	14768	16493	12645
Green Fruit	Pkgs.	160907	3114	94159	10904	194061	14394	174253	8886	223920	4998	237041	6296	309247	11195	214773	14287	377925	20779	245859	11881
	£	51451	1325	43319	5542	64486	7358	71189	4808	86667	2416	90381	3167	106185	5515	88198	7553	117224	8037	98339	6043
Fungus	Pkgs.	1992	2228	1900	2292	1630	3808	3160	1791	1138	2431
	£	8142	6050	5970	4912	4993	13204	15827	8731	4769	6931
Furniture ..	Pkgs.	552	477	1664	407	2578	265	2773	234	1784	283	2806	435	2763	792	4377	590	3807	967	5599
	£	5354	12407	2606	8693	2738	16290	1608	20054	1587	13549	1951	17716	4317	20120	6306	35342	3033	30631	3792	41490
Fuse	Pkgs.	63	76	89	77	94	121	228	230	144	160
	£	530	686	884	727	879	1294	2384	2406	1433	1499
Gas-fittings	Pkgs.
	£
Ginger	lb.	17836	16935	14031	16104	48804	8308
Glass—	£	560	616	626	623	1649	285
Looking	Pkgs.	25	17	31	38	20	20	38	72	1444	90
	£	311	223	331	443	201	187	247	855	512	722
Broken	Tons
	Pkgs.	176
	£	273
Window	Pkgs.	464	154	165	249	396	629	1192	1025
	£	610	463	229	432	592	936	2294	2280
Plate	Pkgs.	23	24	10	33	32	43	49	111
	£	299	428	211	542	767	774	980	1541
Window & Plate...	Pkgs.	307	227
	£	553	454
Glassware	Pkgs.	811	1047	5	1393	4	1334	1088	1380	10	1846	284	2448	152	2877	33	3476
	£	6941	9245	30	10538	25	8775	8171	14646	98	14852	653	19624	325	15109	94	12574
Glue	Pkgs.	397	478	6	575	555	52	692	4	1025	6	1016	41	1693	18	134	25	122	30
	£	1016	68	1892	24	1400	2520	208	2789	9	3555	20	2414	115	3799	78	561	105	350	130
Glue (Pieces)	Cwt.	1616
	£	1618
Gold—	Oz.	1372	1930	16169	1353	10179	10851	23854	8484	3849	2100
Bars	£	5595	7765	65113	5520	42243	41613	91868	3461	16000	7600
	Oz.	1731	1081	1164	1154	201	7404	1514	81	54
Dust	£	6319	3966	4177	4429	710	2826	553	304	193
	Pkgs.	26	15	158
Tailings	£	700	350	80	27	185	149	849	256	308
	Pkgs.	38	17	110	122
Quartz	£	775	2250	2520	1250
Grain and Pulse—	Bushels	5855	4026	26	53311	5764	4004	6215	40613	3457	112621	383	20503	523	344	770	2399	1621	12216	2137	17795
Barley	£	1163	716	5	10329	888	744	1265	8836	582	2153	64	3053	107	55	163	516	345	1857	373	2723
Pease Dried, and Split)	Bushels	1636	483
	Pkgs & kgz	154	403	609	552	387	396	617	74	2824
	£	574	331	176	744	894	552	491	525	804	75	2999
Oats	Bushels	23851	28550	7125	16542	5552	12902	14888	28616	11822	18186	2230	15821	4167	23616	11731	52536	3758	17132	12500	177030
	£	4602	5608	1349	2893	1026	1996	2941	5959	1992	3572	256	2277	709	3684	2174	9567	513	2461	1953	26426

Iron and Steel (includes Rails).	No. Cwt. £	543 797 940	287 13973 12387	482 482 3436	702 785 11451	1562 862 8860	20131 12495 11602	427 258	22218 12116 11332	920 378	26424 14198 9491	6246 2494	38252 20636 20199	2149 1077	51478 27426 19711	2809 1378	80362 45052 29029	4632 2525	186910 77445 38201 45225
Galvanized	Pkgs. £	743 11703 13494 17360 15949 415 700 1093 12568 26357 26357 24496 34544 46250 46250 46250 46250 48174	
Galvanized Manu- factures	Cwt. £ 204 226 415 469 5414 844 73 157 1775 10947 2855 3200 3200 3200 3200 3200	
Old	Cwt. £ 316 329 700 991 977 6749 10947 1982 4405 10900 10801 22 14567 14567 14567 14567	
Pipes	No. £ 513 792 740 287 1623 323 2226 4214 1994 111 395 578 578 578 578 578	
Tanks	No. £ 152 25 203 554 303 147 17 1 1 3 1473 2118 2118 2118 2118 2118	
Iron (Oxide of)	Tons £	
*Iron and Steel	Cwt. £	
Ivory Nuts	Cwt. £	
Ivory (Polish)	Pkgs. £	
Jams and Jellies	lb. £	
Jewellery	Pkgs. £	
Lampware	Pkgs. £	
Lamps	Pkgs. £	
Lard	Cwt. £	
Lead	Cwt. £	
Lead Ore	Cwt. £	
Leather— Unmanufactured...	Pkgs. £	
Boots and Shoes...	Pkgs. £	
Lime-juice	Galls. £	
Live Stock— Horned Cattle	No. £	
Calves	No. £	
Dogs	No. £	
Goats	No. £	
Horses	No. £	
Pigs	No. £	
Poultry	Coops £	

* Rails shown separately. † 14 Angora, value £35.

EXPORTS—DECENNIAL RETURN—continued.

Articles.	Quantity and Value.	1875.		1876.		1877.		1878.		1879.		1880.		1881.		1882.		1883.		1884.	
		Produce of the Colony.	Other Produce.	Produce of the Colony.	Other Produce.	Produce of the Colony.	Other Produce.	Produce of the Colony.	Other Produce.	Produce of the Colony.	Other Produce.	Produce of the Colony.	Other Produce.	Produce of the Colony.	Other Produce.	Produce of the Colony.	Other Produce.	Produce of the Colony.	Other Produce.	Produce of the Colony.	Other Produce.
Mules ...	No. £	1 10	7 102	2 14	20 235	3 50	22 376	11 140
Sheep ...	No. £	8285 5952	399 1110	8128 6559	30 400	751412 380489	304 2032	578457 272060	30 250	978537 466582	7 1660	1147552 452756	1068362 452867	16 1100	856190 389851	42 538	1005984 484194	243 6485	1942204 850522	3307 7375
Rams ...	No. £	44 270	42 285
Birds ...	No. Pkgs. £	7 28	1	15 38	2 11	7 16	19 82	12 61	49 182	204 727	1 5	212 449	76 278
Machinery ...	Pkgs. £	1028 5726	848 8666	930 4085	1389 18233	370 2299	1471 14328	425 5413	1266 22223	204 2085	1746 17967	110 791	2218 27229	181 1812	7672 60530	907 3924	6785 74916	184 1805	8500 96105	304 7713	6790 116871
Machines— Sewing ...	Pkgs. £	490 4178	588 5538	521 4806	726 7883	406 3789	1534 11429	2781 23711	3311 21218	3091 15152	2068 9590
Weighing ...	Pkgs. £	53 376	77 619	71 478	17 478	102 418	218 1952	189 1659	181 1077	173 1042	152 1450
Malt ...	Bushels £	5002 1874	827 352	1003 437	5462 2380	7647 2854	9217 3213	12947 4374	15398 5943	14706 5082	18597 6941
Manganese ...	Tons £	530 2741	250 1000	542 2377	30 150	10 20	1 4	24 9	10 40	3 10	4 40
Marble ...	Pkgs. £	1 4	8 102	22 200	10 101	12 219	28 364	305 1168	278 1130	193 878	401 918	292 992
Matches ...	Pkgs. £	1812 9190	2647 13086	2756 14457	2314 12294	2577 12326	2660 12341	2455 11896	2506 10515	3211 13600	2569 11889
Mats and Matting ..	Bales Pkgs. £	12	354	26	987
Metal (old) ...	Cwt. £	2147 3218	47	635 4286	67	1504 1845	52	2928 3429	59	2094 3647	36 3970	433 3514	3	1115 3359	15	1389 4085	26	34 4306
Military and Naval Stores ...	Pkgs. £	8646	10906 888	5115 342	6100 265	6398 281	7850 10	7157	7087	9773	9330
Minerals (not classified) ...	Tons £	231 7725	77 1082	500 525	21 795	8 100	154 1020	2 170	94 970	31 160
Manure ...	Cwt. £	200 60	48 20	8701 2525	4830 1591	360 105	18700 5841	6180 3974	4343 2181	8716 5943	19562 10473	21807 13811
Molasses & Treacle	lb. Cwt. £	1224 110	360 40	1984 230	2355 140	5286 292	800 246	3794 246	3380 182	740 70	3371 182	1120 56
Mustard ...	lb. Cwt. £	25889 12243	161 80	13257 6577	17 9	13728 7396	280 140	15927 10617	236 198	27933 15132	1026 591	25381 12976	2574 267	15272 8898	4064 292	18980 10653	91 120	23806 11912	184 248	15439 7383	7478 489
Nails ...	Pkgs. £	3367 4134
Nickel Ore ...	Cwt. £	12195 14858	39026 81862	17389 33753	7964 14128
Nickel Metal ...	Cwt. £
Nuts (of all kinds, except Cocoa-nuts)	lb. £	18598 621	27246 898	106491 2516	52500 1092	21143 621	35734 881	29369 907	50959 1481	41336 1305

Oakum	Bales	311	165	177	175	341	277	366	265	236
	Pkgs.	218	285	130	168	168	336	338	423	237	232
	£	183	2128	1851	2051	2751	2950	201	2959	104	3710
Oars	No.	423	2282	2128	16	1851	26	2051	201	2959	104	3710
	£	165	880	832	9	820	26	1073	81	1667	152	1492
Oatmeal and Groats	Cwt.	1431	1325	1550	1656	134	2150	174	3041	16	3382
	£	1804	1422	1773	2138	117	2897	147	3025	15	3223
Oil—																					
Black	Tuns	35	13	52	8	67	81	81	261	43	361
	£	1350	508	1934	266	2043	286	304	929	1484	1183
Cocos-nut	Tuns	403	133	37	52	301	11	41	131	10	121
	£	12241	3827	1499	1563	1026	56	147	436	314	470
Sperm	Tuns	13	8	28	1	6	11
	£	1176	690	2380	80	400	90
Kerosene	Gallons	15972	60312	2060	80496	35040	142540	17936	119096	440	115776	464	139720	780	108423	80	73590	440	109526	200	139543
	£	1220	5735	193	8424	2656	15367	1348	9608	36	9186	38	10643	57	8325	7	5742	32	8184	15	8783
Castor	Gallons	11597	13404	25806	20566	372701	37710	53403	81222
	£	2970	7042	5399	4291	7042	7212	9841	12640
Salad	Gallons	1083	1147	1328	15561	1805	1841	4765	3222
	£	602	602	608	683	882	923	832	1702	1379
Naphtha and Gasoline	Gallons	208	34	904	3506	3602	1070	1511	244	3212	2956	119
	£	16	3	68	273	325	141	198	56	288	476	22	15
All other	Gallons	465	24220	549	34534	755	28227	2695	34114	5663	21742	4770	235411	6595	29782	13848	33794	3654	32415	10013	63697
	£	107	5051	129	7939	186	6118	498	6994	447	4281	496	4623	782	6092	1552	6700	399	6426	641	11958
China	Gallons	13820	13616	22430	£	19113	22304	43201
	£	2769	2691	4311	3683	4294	7706
Naphtha	Gallons
	£
Oilmen's Stores	Pkgs.	476	13056	352	6744	358	3859	279	3088	283	2787	299	3163	510	3295	569	3910	924	8525	422	13675
	£	1094	26403	917	15204	809	10835	584	7822	750	6609	668	7253	786	6746	1016	8374	1879	16598	1010	21718
Oil-cake	Pkgs.
	£
Onions	Cwt.	5546	1600	5144	3060	4390	5683	4162	3055	3261	4189	5074	6770	3659	7955	4262	9250	4239	13930	2956	10842
	£	3422	967	2185	1134	2479	2698	3143	2333	1713	2131	1570	1961	1755	3972	1266	2376	1353	4091	1348	5060
Opium	lb.	8180	2961	2842	3134	6190	6675	6084	6028	5711	5831
	£	16696	7466	6674	8147	15112	15858	13773	13168	12749	13466
Ore (Chrome)	Cwt.	835
	£	123
Oysters	Bags	14513	291	16585	8	14457	13119	85	11043	114	8787	1474	8755	1666	7003	1808	3254	519
	Pkgs.	13060	154	11219	80
	£	10187	126	12589	275	15126	9	12566
Paint	Cwt.	23	764	4	1101	1362	37	1593	1657	27501	5	32231	5781	4754	6635
	£	44	1356	8	1769	2524	102	2724	2990	4685	10	5268	9546	8401	9835
Painters' Materials	Pkgs.
	£
Paper-hangings	Pkgs.	43	91	54	68	21	32	36	156	139	43
	£	325	898	385	425	117	255	163	686	925	434
Printing Materials	Pkgs.	208	162	407	771	3	723	396	1057	1019	912
	£	1821	1397	4951	9211	21	8353	302	7159	10784	8183
Pepper and Spices	lb.	43925	65956	21725	24646	40450	33950	62334	5700	61076
	Pkgs.	400
	£	1643	1932	2630	895	1027	2044	1789	2849	2315	2844
Pearl-shell	lb.	533472	952492	693980	1080788	1016143	867777	924770	903054	905498	707889
	£	44086	61872	38931	64627	58521	51809	53541	54299	51345	40221
Pea-nut	Cwt.
	£
Paraffine Wax	Cwt.
	£
Photographic Materials	Pkgs.	76	51	53	64	61	305	505	288	494	515
	£	569	431	440	540	453	1701	2771	2583	4138	4721

* Tons Chrome Ore.

Vegetables (Preserved) ...	Pkgs. £	1069	3219	287	1273	19	245	438	898	1044	866	1356	18	1239	1094	1897
Vegetables (Green)	Pkgs. £	232	166	232	7	224	643	34	1587	1881	1550	2407	20	1933	1707	2600
	Bales			235	205			325		89	577	724	679	205	283	44
Pulu ...	Pkgs. £	480	837	334	496			70		128	601	715	259	243	226	62
Pyrites (Gold) ...	Cwt. £	541	3009	332	194	478		414		197		376	90	5		
Quicksilver ...	Bottles	355	5256	524	767	539		426		604		616	293	20		
Rails (Iron & Steel)	No. £															
Regulus (Copper)...	Cwt. £	2285	5451	7207	4004	6899										
Saddlery and Harness	Pkgs. £	630	12155	597	184	805										
Sago ...	lb. £	5789	14074	5229	13830	3279	20260	242								
Silver Lead	Cwt. £			401	357	453										
Silver, Lead Ore (Galena) ...	Cwt. £	171	516	400	102	373										
Salt	Cwt. £	13958	2532	9899	43062	10719										
Salt (Rock)	Cwt. £	315	50	173	2694	1984										
Saltpetre ...	Cwt. £	27	40	63	409	375										
Sarsaparilla	Gallons	88	72	112	1396	13	2138	24								
Shale (Kerosene)...	Tons	3527	10383	8154	4667	12202										
Ship Chandlery	Pkgs. £	412	2892	317	455	282										
Shooks and Staves (and Casks)	No. Tons	100	937	1103	1244	739										
	Pkgs. £	1973	2961	270	539	205	1538	1489								
Silver	Oz. £	52553	12794	69179	130	31409	60504	1014								
Skins—	No. £	54259	61387	76411	967	104783	5586	1110								
Horned Cattle	No. £	4081	76251	967	97315	5600	62665	898								
Horse	No. £	2558	1068	2629	103	26										
Sheep	Bundles Pkgs. £	151	63	403	187	9326	44	3124								
Kangaroo	Bundles Pkgs. £	1990	700	3371	1865	34100	660	24080								
Felts	Cwt. £	244	355	123	1761	61	914	160								
Opossum...	Bundles Pkgs. £	2	15	6	6	1										
All other	Bundles No. Pkgs. £	2755	1	570	540	4										
	£	1025	17	295	405	135										

EXPORTS—DECENNIAL RETURN—continued.

Articles.	Quantity and Value.	1875.		1876.		1877.		1878.		1879.		1880.		1881.		1882.		1883.		1884.	
		Produce of the Colony.	Other Produce.	Produce of the Colony.	Other Produce.	Produce of the Colony.	Other Produce.	Produce of the Colony.	Other Produce.	Produce of the Colony.	Other Produce.	Produce of the Colony.	Other Produce.	Produce of the Colony.	Other Produce.	Produce of the Colony.	Other Produce.	Produce of the Colony.	Other Produce.	Produce of the Colony.	Other Produce.
Slates ...	No.	2400	2500	14515	10000	3500	3500	16000	148800	25600	14700
	£	44	43	206	131	49	45	160	1430	320	175
Slates (Slabs) ...	Pkgs.
	£
Soap ...	Cwt.	4368	68	3410	4738	4	6408	16	4735	27	7124	574	9127	211	7550	185	7929	389	5009	629
	£	5140	106	4110	5610	14	7231	22	5264	34	8033	84	9574	292	7344	245	8414	569	5640	732
" Stock ...	Cwt.
	£
Soda (Crystals) ...	Cwt.	1452	1005	1034	1632	2769	1591	1363	808	4839
	£	676	412	402	636	1152	689	537	305	1838
Specimens of Natural History...	Pkgs.	28	12	59	25	55	18	117	11	151	21	79	47	90	24	22	16	25	8	63	25
	£	205	97	617	498	335	223	554	101	1159	186	708	324	892	223	318	273	482	148	592	269
Spirits— Brandy ...	Gallons	110303	135057	117863	111134	96435	89509	86209	91760	84518	81771	
	£	59874	72055	68040	62038	55231	53452	52197	56528	50155	43081	
Rum ...	Gallons	18996	27567	13638	12546	17951	13069	17951	21211	27168	31826	
	£	3659	4430	3381	3022	2432	3392	3883	4996	6902	6909	
Geneva and Schnapps ...	Gallons	34155	46188	49985	41486	33687	31131	27635	29151	30275	20541	
	£	11532	14703	15105	12700	10864	9035	8154	9468	9727	6745	
Gin ...	Gallons	1305	1535	925	1803	1807	1479	1479	1243	1605	1052	
	£	493	827	559	333	659	687	587	470	569	433	
Liquours ...	Gallons	1489	1289	2930	878	1041	1364	15464	1476	1197	970	
	£	1290	1085	2284	825	1055	1176	1455	1580	1394	911	
Methylated ...	Gallons	15	92	408	234	1095	1802	619	592	
	£	5	20	70	55	251	459	152	121	
Perfumed ...	Gallons	161	169	334	166	3092	250	211	491	192	537	
	£	364	534	655	433	460	489	544	804	461	930	
Whiskey ...	Gallons	10096	9700	14876	15288	21686	33147	44602	51480	52994	39490	
	£	3614	3712	6079	6536	9839	15546	19973	22125	21463	16404	
Distilled in the Colony...	Gallons	78616	118346	87171	113939	113265	59250	88005	48802	106916	
	£	10854	14978	9842	12665	12665	6662	10236	5565	11954	
All other...	Gallons	5	2055	1413	1184	573	2008	32422	3014	2683	3336	
	£	2	676	989	925	599	483	1044	1292	1292	1296	
Steam Launches ...	No.	3
	£	1050
Starch ...	lb.	58238	142504	1600	108784	1680	140198	1256	76852	
	£	1089	2483	20	1871	24	2389	20	1363	
Starch and Blue ...	lb.
	Pkgs.	2445
Stationery— Paper (Printing)...	Bales
	£
Paper (Brown and Wrapping) ...	Cwt.	3990
	£	4313
Paper (Writing and Fancy) ...	lb.
	£
Paper and Documents ...	Pkgs.	105	520
	£	918	4321
Stationery, Books, and Periodicals	Pkgs.	40	895	48	1304	71	1874	88	2295	157	2470	177	2222	212	2324	190	2326	144	2461	250	2835
	£	213	15385	647	26205	688	38309	705	48749	2062	44834	1341	35861	2214	33397	2718	44188	1361	51791	5266	62627

Stationery and Sundries	Pkgs. £	6 101	635 7219	7 95	886 12259	25 212	1267 18227	13 90	1627 24880	4 36	1541 24310	10 55	1823 27417	37 297	2672 34621	32 402	3031 40156	112 1367	3044 46635	84 494	2963 40810
Stones—Ballast	Tons £	60 200
Stones	No. & Pk. £
Building	Blocks Tons £	1237 489	2748 4201	5665 4918	1843	1611	1475
Grinding	No. £	1343 491	3211 612	4256 426	12552 810	8224	2017	2707	2279
Tomb	No. Pkgs. £	256 85	297 51	261 58	319 57	509	515	499	456
Mill	No. £	272 380	324 501	401 162	133	110	275	1013
Flag	No. £
Stores	No. Pkgs. £
Sugar—Raw	Cwt. £
Refined	Cwt. £
Sundries	Bales Pkgs. £
Sulphur Ore	Cwt. £
Tallow	Cwt. £
Tapioca	lb. £
Tea	lb. £
Telegraphic Materials	Pkgs. £
Tiles (Roofing)	No. £
Timber—Dressed	Feet £
Undressed	Feet £
Spokes and Fellocs	No. £
Posts and Rails	No. £
Sleepers, Girders, and Poles	No. £
Spars, Poles, &c.	No. £
Treenails	No. £
Palings	No. £
Girders	No. £

EXPORTS—DECENNIAL RETURN—continued.

Articles.	Quantity and Value.	1875.		1876.		1877.		1878.		1879.		1880.		1881.		1882.		1883.		1884.	
		Produce of the Colony.	Other Produce.	Produce of the Colony.	Other Produce.	Produce of the Colony.	Other Produce.	Produce of the Colony.	Other Produce.	Produce of the Colony.	Other Produce.	Produce of the Colony.	Other Produce.	Produce of the Colony.	Other Produce.	Produce of the Colony.	Other Produce.	Produce of the Colony.	Other Produce.	Produce of the Colony.	Other Produce.
Doors ...	No. £	22	471
Sashes ...	No. £	25	407
Doors, Sashes, and Shutters ...	No. £	227	13	741	18	96	86	174	73	88	114	122	357	337	110	1424
Laths ...	No. & pks Bds. £	61	13	470	15	73	62	139	48	84	97	85	326	262	91	973
Sandalwood ...	Tons £	107100	876	1857	718	150	660	2194	17678	772	8155
Piles, Logs, and Spars ...	No. £	60	173	180	66	13	42	422	2869	75	1545
Shingles ..	No. £	915	200	1118	81	9	14
Stocks and Naves..	Pairs £
Tin—Ingots ...	Cwt. £	110725	10436	108982	8907	144604	9339	121700	11354	102142	8324	109526	58270	151817½	57986	161179	52651	173601	55619	126316	60359
Slag ...	Tons £	435918	39241	379318	30942	477952	29838	362075	35389	343075	30906	440615	232131	686511	256849	800571	260769	802867	257651	506726	241809
Stone ...	Cwt. £
Ore ...	Cwt. £	401	175	16475	22490	21	16275	13646	143	12186	45	12219	438	8904	5	6993
Tinware ...	Pkgs. £	1002	320	30558	33750	27	29274	30722	267	37492	88	32890	1230	21685	15	14861
Tinplate ...	Boxes Bales Pkgs. £	51	50	16	57	37	30	57	32	33	19	52	33	55	74	128	131	97	158	82	87
Tobacco—Manufactured ...	lb. £	509	435	114	462	237	281	292	145	138	121	219	231	340	558	762	697	844	853	516	796
Leaf ...	lb. £
Cigars ...	lb. £
Cigarettes ...	lb. £
Sheepwash ...	lb. £
Snuff ...	lb. £
Tortoiseshell ...	lb. £
Toys, Fancy Goods, and Perfumery..	Pkgs. £
Turpentine ...	Gallons £

Turnery and Wood-ware	Pkgs.	568	908	478	1400	1451	1281	762	1188	761	1138	502	1119	429	2560	506	3203	503	4807	773	3202
Turpentine and Varnish	Gallons	1514	1685	1044	1810	3425	2444	1447	2282	776	2540	898	1915	1076	2826	735	3819	1022	4596	1462	4929
Upholstery	Bales			51	76	105	41														
	Pkgs.	49	40					39	42	82	67	50	55	269	302	114	474	144	355	113	475
	£	401	476	327	1116	374	505	191	254	1670	533	320	312	722	1858	488	2546	714	2442	603	2917
Varnish	Gallons				240		331		519	44	681		1319	5	1024		1263		1119		2497
	£				134		211		235	24	339		557	3	620		1016		776		1466
Vermicelli, Macaroni, and Tapioca	Pkgs.		162		100		74		79		315		572		203		609				
	£		339		274		212		292		509		824		444		614				
Vermicelli and Macaroni	Pkgs.																				99
	£																				272
Vinegar	Gallons		7729	326	11131	688	12048	2615	11214	524	10236	406	12336	395	8380	2189	6170	743	6564	466	6270
	£		877	19	1276	38	1410	128	1234	29	1286	23	1626	28	1207	170	865	43	987	45	921
Whalebone	Cwt.		80		257		16		18		31		524				19		70		10
	£		1596		1450		218		270		5		206				30		1695		30
Watches and Clocks	Pkgs.		445		591		455		436		416		429		452		472		646		780
	£		2607		3869		4276		3530		3545		6115		6401		7209		11977		24628
Wax (Japan)	lb.																		276462		
	£																		5782		
Whiting and Chalk	Casks				190				107		99		547		164		263		173		236
	Pkgs.		86				71		79		351		195		119		183		166		184
	£		69		130																
Wine	Gallons	5961	51999	6882	59757	10591	47080	9969	41938	17519	26995	27584	40590	22377	42630	22425	50659				
	£	3271	23463	3240	24291	4502	23076	4910	23236	6965	14630	7359	23852	7233	25535	7166	31686				
Wine—Still	Gallons															22425	44169	43288	33109	29157	24824
	£															7166	20590	14430	15518	10316	12530
Wine—Sparkling	Gallons																6490		4934		3777
	£															11096			8680		6533
Wire (Black)	Bundles		3917																		
	Tons				418		654		508		597		1291		2095		2543		1653		2293
	Bales										8765										29086
	Pkgs.																				
	£		7209		8535		11088		8127				21541		33210		37881		25176		
Wire (Galvanized)	Cwt.						882		1520		883		343		1280		2788		1236		1517
	£						1175		2247		1243		446		1532		3101		1271		1937
Wire (Rope)	Pkgs.		43																		
	Tons																				
	£		98																		
Woolpacks and Bagging	Bales				165		584		89		156		192		403		524				
	Pkgs.		269				21														
	£		2729		1491		5010		746		1173		1519		3734		4130				
Woolpacks	No.																				
	£																				17400
Wool (Washed and Scoured)	lb.	23230425	4655780	21711823	3848818	28574793	3297850	42467319	2030623	36546765	2166473	38420884	2927572	31626937	2117079	35426762	1481702	40742148	236721	39876626	281749
	£	1869960	368792	1656880	299378	2095676	259378	2851367	140208	2642228	146377	2764006	195400	2234052	151441	2541584	99969	3081060	146640	3056751	178384
(Greasy)	lb.	16418722	3323883	25292527	4019603	73575453	2449045	69365698	2142290	87163685	3246650	11645998	4686918	107974599	5465102	110791420	5648460	147419562	9116454	134109677	6212956
	£	791142	163426	1153423	189812	3160362	111186	2871949	96682	3848970	131719	5276619	201509	4915735	229564	4891507	240644	6517701	390843	5896349	251015
Yellow Metal (Shoets)	Pkgs. & Cases		170		117		63		93		181		310		190		312		327		448
	£		1776		1519		923		1373		2547		4544		2182		4238		5225		7034
Yellow Metal (Nails)	Pkgs.		32		26		34		15		67		46		50		42		52		104
	£		105		141		278		80		303		272		226		184		392		558
Zinc	Pkgs.		82																		
	Cwt.				365		260		260		429		422		427		1386		400		637
	£		649		601		444		437		656		626		581		1652		471		757
(Spelter)	Tons	18		49		5	20	9	1	7	15	17	8			72		1247		40	660
	£	380		728		100	260	117	30	84	220	343	134			1032		762		500	276

IMPORTS AND EXPORTS.

IMPORTS.

No. 53.—DECENNIAL RETURN of the Total Value of IMPORTS into the Colony, distinguishing the Countries from whence Imported.

Year.	From Great Britain	From British Colonies								From South Sea Islands.	From Fisheries	From United States of America.	From Foreign States.	Total Seaward and Overland.	General Total.	
		Victoria.	South. Australia.	Tasmania.	New Zealand.	Queensland.	Other British Possessions.	Total.	Total British Colonies.							
	£	£	£	£	£	£	£	£	£	£	£	£	£	£	£	
1875	Seaward	6,062,226	1,121,107	721,701	167,870	135,480	2,272,065	867,252	5,285,475	6,501,070	56,600	5,317	203,539	661,448	12,274,605	13,490,200
	Overland†		945,049	†266,232			4,314		1,215,595							
1876	Seaward	5,763,533	1,139,897	748,285	207,075	258,441	1,981,996	949,875	5,285,569	6,957,463	32,808	4,400	277,540	637,032	12,000,882	13,672,776
	Overland		1,246,880	417,421			7,593		1,671,894							
1877	Seaward	6,471,780	1,171,278	557,454	374,393	223,482	2,218,334	733,379	5,278,320	6,903,952	23,305	2,550	481,565	723,442	12,980,962	14,606,594
	Overland		1,360,171	253,838			11,623		1,625,632							
1878	Seaward	6,658,628	1,539,788	502,486	286,343	245,907	1,803,843	567,278	4,945,645	6,700,484	58,127		622,261	729,373	13,016,034	14,768,873
	Overland		1,357,715	387,205			9,919		1,754,839							
1879	Seaward	6,749,519	1,300,382	431,882	188,064	285,083	1,893,976	648,622	4,748,009	5,978,451	43,373		546,630	880,874	12,968,405	14,198,847
	Overland		933,999	289,304			7,139		1,230,442							
1880	Seaward	6,536,661	1,223,499	447,933	383,106	460,735	1,993,260	539,334	5,046,967	6,259,134	42,789		387,056	724,435	12,737,908	13,950,075
	Overland		963,620	243,374			5,173		1,212,167							
1881	Seaward	8,986,838	1,203,659	457,012	481,529	471,911	1,997,157	580,877	5,102,145	6,633,107	44,498		587,865	1,157,018	15,878,364	17,409,326
	Overland		1,210,931	235,769			84,262		1,530,962							
1882	Seaward	11,155,917	1,553,125	605,122	614,923	737,204	1,867,040	821,425	6,198,839	7,924,479	49,185		886,171	1,265,378	19,555,490	21,281,130
	Overland		1,217,120	412,563			95,957		1,725,640							
1883	Seaward	10,624,081	1,745,938	436,787	666,399	583,056	2,301,715	704,581	6,438,476	8,196,287	39,347		922,574	1,177,868	19,202,346	20,960,157
	Overland		1,266,330	404,322			87,159		1,757,811							
1884	Seaward	11,423,047	1,732,908	641,209	575,501	881,530	2,489,498	1,012,008	7,312,654	9,185,276	41,537		954,665	1,222,460	20,974,363	22,826,985
	Overland		1,331,908	360,965			159,749		1,852,622							

† The values of 95 packages drapery, 1,497 cases of hardware and ironmongery, 2,465 packages oilmen's stores, and 2,451 packages sundries, are not given in the return.

IMPORTS AND EXPORTS—continued.

EXPORTS.

No. 54.—DECENNIAL RETURN of the Total Value of EXPORTS from the Colony, distinguishing the Countries to which Exported.

Year	To Great Britain.	To British Colonies.								To South Sea Islands.	To Fisheries.	To United States of America.	To Foreign States.	Total Seaward and Overland.	General Total
		Victoria.	South Australia.	Tasmania.	New Zealand.	Queensland.	Other British Colonies.	Total.	Total British Colonies.						
	£	£	£	£	£	£	£	£	£	£	£	£	£	£	£
1875	Seaward	6,374,503	723,096	80,844	44,274	362,764	1,014,559	395,306	2,620,843	6,838,755	43,249	148,125	266,948	9,453,668	13,671,580
	Overland	3,546,674	573,388	97,850	4,217,912						
1876	Seaward	5,918,187	748,871	92,171	53,484	480,241	1,036,602	267,669	2,679,038	6,637,018	45,145	148,116	255,475	9,045,961	13,003,941
	Overland	3,294,795	577,967	85,218	3,957,980						
1877	Seaward	6,018,926	1,028,184	142,411	57,168	489,856	1,435,707	352,458	3,505,784	6,648,564	48,059	108,273	301,997	9,983,039	13,125,819
	Overland	2,869,945	210,414	62,421	3,142,780						
1878	Seaward	5,516,437	1,032,795	98,888	75,453	588,419	1,160,892	332,176	3,288,623	6,965,745	52,166	128,805	302,726	9,288,757	12,965,879
	Overland	2,661,639	954,754	60,729	3,677,122						
1879	Seaward	5,148,609	783,107	137,440	82,842	639,051	1,326,657	306,351	3,275,448	7,379,383	44,521	211,206	303,100	8,982,884	13,086,819
	Overland	3,394,764	636,171	73,000	4,103,935						
1880	Seaward	7,525,637	754,557	131,675	81,484	525,174	1,116,611	306,634	2,916,135	7,527,013	52,657	172,648	247,183	10,914,260	15,525,138
	Overland	3,824,310	698,581	87,987	4,610,878						
1881	Seaward	7,561,114	823,030	156,760	83,949	227,295	1,465,132	469,219	3,425,385	7,189,544	59,001	866,962	372,882	12,285,344	16,049,503
	Overland	3,229,664	298,004	236,491	3,764,159						
1882	Seaward	7,309,691	913,611	163,767	85,673	454,853	1,806,374	740,867	4,165,145	8,200,396	53,718	676,598	476,558	12,681,710	16,716,961
	Overland	2,867,810	921,427	246,014	4,035,251						
1883	Seaward	9,884,207	1,214,791	186,531	120,662	358,627	1,744,814	853,108	4,478,533	8,409,911	84,328	372,983	634,589	15,954,640	19,886,018
	Overland	2,955,808	782,552	193,018	3,931,378						
1884	Seaward	7,683,880	1,052,108	214,925	117,872	506,714	1,962,145	853,236	4,707,000	9,211,986	80,611	366,732	908,297	13,746,520	18,251,506
	Overland	3,118,389	1,287,441	99,156	4,504,986						

IMPORTS AND EXPORTS—continued.

EXPORTS.

No. 55.—DECENNIAL RETURN of the Total Value of Articles EXPORTED, the Produce or Manufacture of New South Wales, &c., &c., &c.

Year.	Articles the Produce or Manufacture of New South Wales.		Articles the Produce or Manufacture of other Countries		Total.		General Total.
	Seaward.	Overland.	Seaward.	Overland.	Seaward.	Overland.	
	£	£	£	£	£	£	£
1875	7,258,022	4,213,874	2,195,646	4,038	9,453,668	4,217,912	13,671,580
1876	6,753,485	3,938,468	2,292,476	19,512	9,045,961	3,957,980	13,003,941
1877	7,629,476	3,075,282	2,353,563	67,498	9,983,039	3,142,780	13,125,819
1878	7,099,099	3,617,412	2,189,658	59,710	9,288,757	3,677,122	12,965,879
1879	6,704,733	4,070,911	2,278,151	33,024	8,982,884	4,103,935	13,086,819
1880	8,116,784	4,562,998	2,797,476	47,880	10,914,260	4,610,878	15,525,138
1881	9,191,890	3,703,603	3,093,454	60,556	12,285,344	3,764,159	16,049,503
1882	9,251,459	3,957,000	3,430,251	78,251	12,681,710	4,035,251	16,716,961
1883	12,293,417	3,836,450	3,661,223	94,928	15,954,640	3,931,378	19,886,018
1884	10,224,777	4,370,959	3,521,743	134,027	13,746,520	4,504,986	18,251,506

IMPORT OF LIVE STOCK.

No. 56.—DECENNIAL RETURN of LIVE STOCK Imported into the Colony.

Year.	Description of Stock.										Total.		General Total.	
	Horses.		Horned Cattle.		Sheep.		Goats.		Pigs.		Number	Value.		
	No.	£	No.	£	No.	£	No.	£	No.	£		£		
1875 ...	Seaward ...	224	19,211	241	6,949	2,643	15,405	37	31	1	5	3,146	41,601	} 86,672
	Overland ...	551	7,636	2,078	23,381	24,745	14,054	27,374	45,071	
1876 ...	Seaward ...	251	24,587	209	14,272	18,155	26,258	5	38	2	20	18,622	65,175	} 134,275
	Overland ...	417	5,172	5,711	32,712	37,672	31,211	4	5	43,804	69,100	
1877 ...	Seaward ...	717	16,573	207	4,828	1,102	4,634	8	146	22	68	2,056	26,249	} 207,223
	Overland ...	846	12,378	3,356	10,591	328,960	157,993	6	12	333,168	180,974	
1878 ...	Seaward ...	237	17,929	183	6,079	787	4,421	7	34	49	367	1,263	28,830	} 341,801
	Overland ...	555	11,993	5,270	51,200	495,081	249,722	54	56	500,960	312,971	
1879 ...	Seaward ...	239	12,989	67	9,021	641	4,611	30	150	701	777	1,678	27,548	} 175,097
	Overland ...	1,283	15,337	7,136	39,66	159,482	92,405	164	144	168,065	147,549	
1880 ...	Seaward ...	262	14,594	92	1,954	518	7,342	52	104	65	250	989	24,244	} 147,333
	Overland ...	772	12,268	3,161	12,581	81,224	98,010	201	230	85,358	123,08	
1881 ...	Seaward ...	230	13,537	46	2,749	978	30,645	8	69	10	56	1,272	47,056	} 300,353
	Overland ...	1,655	26,534	9,556	60,790	197,351	165,766	262	207	208,824	253,297	
1882 ...	Seaward ...	614	32,433	319	13,555	2,279	29,780	2	20	643	699	3,857	76,487	} 304,224
	Overland ...	1,409	30,666	5,211	36,424	205,259	160,400	330	247	212,209	227,737	
1883 ...	Seaward ...	1,805	52,287	360	11,983	4,449	72,742	1	2	7	14	6,622	137,028	} 426,554
	Overland ...	1,262	32,362	3,100	27,330	201,109	229,507	284	321	205,755	289,526	
1884 ...	Seaward ...	2,672	57,493	16,328	164,451	9,036	35,809	2	20	81	107	28,119	257,880	} 808,847
	Overland ...	1,781	56,767	19,858	150,659	395,335	342,527	675	1014	417,649	550,967	

IMPORTS AND EXPORTS—continued.

EXPORT OF LIVE STOCK.

No. 57.—DECENNIAL RETURN of LIVE STOCK Exported—the produce of the Colony.

Year.	Description of Stock.										Total.		General Total.	
	Horses.		Horned Cattle.		Sheep.		Mules and Asses.		Pigs.		Number.	Value.		
	No.	£	No.	£	No.	£	No.	£	No.	£	£	£	£	
1875	Seaward ...	1,998	47,651	3,006	37,233	8,329	6,222	1	10	3,381	5,704	16,715	96,820	1,191,319
	Overland ...	4,801	29,524	61,667	513,205	1,016,826	549,959	1,446	1,811	1,084,740	1,094,499	
1876	Seaward ...	1,454	38,230	2,518	37,016	8,128	6,559	7	102	2,546	4,790	14,653	86,697	1,141,177
	Overland ...	4,353	32,313	67,371	501,180	1,076,048	519,695	1,149	1,292	1,148,921	1,054,480	
1877	Seaward ...	1,408	41,827	2,851	34,352	5,037	3,249	981	1,738	10,277	81,166	894,119
	Overland ...	3,739	42,512	60,024	392,942	746,375	377,240	232	259	810,370	812,953	
1878	Seaward ...	1,256	34,056	2,205	41,540	5,923	3,723	563	834	994	80,153	734,979
	Overland ...	2,423	32,385	48,950	353,680	572,534	268,337	340	424	624,247	654,826	
1879	Seaward ...	557	20,092	2,145	19,186	8,070	7,615	50	180	5,796	10,320	16,618	57,393	915,888
	Overland ...	1,679	13,357	55,905	385,865	970,467	458,907	10	100	156	206	1,028,247	858,495	
1880	Seaward ...	780	27,374	2,232	19,468	7,724	3,975	20	62	9,977	13,304	20,733	64,183	979,068
	Overland ...	3,172	33,817	83,895	430,876	1,139,828	448,781	85	10	1,235	1,401	1,228,215	914,885	
1881	Seaward ...	1,379	33,341	1,916	16,582	7,795	5,397	20	235	4,737	7,289	15,847	62,844	775,314
	Overland ...	2,119	23,527	53,624	240,347	1,060,567	447,470	5	5	910	1,121	1,117,225	712,470	
1882	Seaward ...	1,409	38,043	1,563	26,653	6,929	5,040	3	50	2,891	6,311	12,795	76,097	743,730
	Overland ...	1,508	26,975	50,574	255,391	849,261	384,811	10	4	285	452	901,638	667,633	
1883	Seaward ...	1,392	41,230	1,716	22,315	7,803	12,152	22	376	844	2,024	11,777	78,097	804,103
	Overland ...	1,406	23,763	40,544	223,047	998,424	478,527	323	669	1,040,697	726,006	
1884	Seaward ...	1,798	51,721	781	12,840	11,354	16,466	11	140	846	2,045	14,790	83,212	1,192,444
	Overland ...	3,174	77,277	39,293	196,412	1,930,850	834,056	764	1,485	1,974,081	1,109,232	

* Angora Goats. † 18 Angora Goats included. ‡ Goats included.
 Note.—Previous to 1876 the export overland includes a small portion of Live Stock belonging to the adjacent Colonies, but the numbers are unknown.

EXPORT OF WOOL.

No. 58.—DECENNIAL RETURN of the Quantity and Value of Wool Exported—the produce of the Colony.

Year.	Seaward.		Overland.		Total.		
	Quantity.	Value.	Quantity.	Value.	Quantity.	Value.	
	lbs.	£	lbs.	£	lbs.	£	
1875	Washed ...	23,230,425	1,869,960	47,885,133	2,990,541	87,534,280	5,651,643
	Greasy ...	16,418,722	791,142				
1876	Washed ...	21,711,823	1,656,880	11,259,224	794,090	100,736,330	5,565,173
	Greasy ...	25,292,527	1,153,423				
1877	Washed ...	22,655,077	1,686,434	5,919,716	409,242	102,150,246	5,256,038
	Greasy ...	32,081,037	1,428,034				
1878	Washed ...	21,083,426	1,471,408	41,494,416	1,732,328	111,833,017	5,723,316
	Greasy ...	34,984,358	1,482,253				
1879	Washed ...	23,202,686	1,578,944	21,383,893	1,379,959	123,710,450	6,491,198
	Greasy ...	44,409,933	1,823,781				
1880	Washed ...	22,776,347	1,557,890	13,344,079	1,063,284	154,871,832	8,040,625
	Greasy ...	67,705,821	2,952,217				
1881	Washed ...	22,257,341	1,526,074	42,753,752	2,025,189	173,986,303	8,953,100
	Greasy ...	64,401,172	2,800,628				
1882	Washed ...	22,878,417	1,583,090	43,573,397	2,115,107	146,221,182	7,433,091
	Greasy ...	63,396,005	2,745,333				
1883	Washed ...	29,964,411	2,180,763	47,398,415	2,146,174	188,161,710	9,598,761
	Greasy ...	104,050,751	4,490,831				
1884	Washed ...	28,786,434	2,050,960	11,090,192	1,005,791	173,986,303	8,953,100
	Greasy ...	91,605,801	3,904,019				

1875.—Exported also, in addition to the above, 7,614,490 lbs. of Foreign Wool, of the value of £396,909.
 1876 " " " 7,868,421 " " " £480,435.
 1877 " " " 5,746,895 " " " £370,564.
 1878 " " " 4,172,911 " " " £236,890.
 1879 " " " 7,413,123 " " " £278,096.

EXPORT OF TALLOW.

No. 59.—DECENNIAL RETURN of the Quantity and Value of TALLOW Exported—the produce of the Colony.

Year.	Seaward.		Overland.		Total.	
	Quantity.	Value.	Quantity.	Value.	Quantity.	Value.
	cwt.	£	cwt.	£	cwt.	£
1875	65,641	106,285	3,9174	5,787	69,5584	112,072
1876	73,525	119,388	4,014	5,446	77,539	124,834
1877	87,1584	143,084	3,0103	4,706	90,169	147,790
1878	53,043	86,919	6,092	9,127	60,035	96,076
1879	142,390	207,170	6,459	8,684	148,849	215,854
1880	245,900	340,844	6,9261	9,743	252,8261	359,587
1881	184,083	252,808	11,235	14,369	195,318	267,177
1882	145,256	229,922	5,121	6,349	150,377	236,271
1883	215,581	351,915	4,781	6,999	220,362	358,914
1884	127,026	190,822	5,015	6,885	132,041	197,707

SHIPPING.

VESSELS INWARDS.

No. 60.—RETURN showing the NUMBER, TONNAGE, and CREWS of VESSELS ENTERED at PORTS in the Colony, from each Country, in the Year 1884.

Countries whence arrived.	Description of Vessels	British									Foreign.									Total.								
		With Cargoes			In Ballast			Total			With Cargoes			In Ballast.			Total.			With Cargoes.			In Ballast.			Total.		
		Vessels.	Tons.	Crews.	Vessels.	Tons.	Crews.	Vessels.	Tons.	Crews.	Vessels.	Tons.	Crews.	Vessels.	Tons.	Crews.	Vessels.	Tons.	Crews.	Vessels.	Tons.	Crews.	Vessels.	Tons.	Crews.	Vessels.	Tons.	Crews.
Africa	Steam	1	1476	29	1	1476	29	1	1476	29	1	1476	29	
America	Sailing...	16	11690	220	2	1970	38	18	13660	258	29	24305	400	29	24305	400	45	35995	620	2	1970	38	47	37965	658
Belgium	Sailing .	1	708	17	1	708	17	1	708	17	1	708	17	
Bourbon	Sailing .	1	1083	20	1	1083	20	1	1083	20	1	1083	20	
Buenos Ayres ...	Sailing	2	1402	36	2	1402	36	2	1402	36	2	1402	36	
British Columbia...	Sailing	5	3947	79	5	3947	79	1	1122	18	1	1122	18	6	5069	97	6	5069	97	
Cape Colony...	Sailing	5	6538	118	5	6538	118	5	6538	118	5	6538	118	
	Steam ...	1	504	40	1	504	40	1	504	40	1	504	40	
	Total ..	1	504	40	5	6538	118	6	7042	158	1	504	40	5	6538	118	6	7042	158	
Chili	Sailing	1	1813	20	1	1813	20	1	1813	20	1	1813	20	
China	Steam	3	3465	233	3	3465	233	3	3465	233	3	3465	233	
Ceylon	Steam	1	1339	48	1	1339	48	1	1339	48	1	1339	48	
France	Sailing ..	1	768	14	1	768	14	2	1340	31	2	1340	31	3	2108	45	3	2108	45	
	Steam	15	39814	2529	15	39814	2529	15	39814	2529	15	39814	2529	
	Total ..	1	768	14	1	768	14	17	41154	2560	17	41154	2560	18	41922	2574	18	41922	2574	
Fiji	Sailing ..	17	5082	150	9	5117	110	26	10193	260	1	514	10	2	616	17	3	1130	27	18	5596	160	11	5727	127	29	11323	287
	Steam ...	26	25633	1038	3	3930	86	29	29563	1124	26	25633	1038	3	3930	86	29	29563	1124	
	Total ..	43	30715	1188	12	9047	196	55	39756	1384	1	514	10	2	616	17	3	1130	27	44	31229	1198	14	9657	213	58	40886	1411
Fisheries	Sailing	2	629	58	2	629	58	2	629	58	2	629	58	
Great Britain ...	Sailing ..	132	167780	3579	132	167780	3579	3	2630	49	3	2630	49	155	170410	3628	135	170410	3628	
	Steam ...	122	238974	10942	1	246	17	123	239220	10959	122	238974	10942	1	246	17	123	239220	10959	
	Total ..	254	406754	14521	1	246	17	255	407000	14538	3	2630	49	3	2630	49	257	409384	14570	1	246	17	258	409630	14587

SHIPPING—continued.

VESSELS INWARDS—continued.

No. 60 (continued).—RETURN showing the NUMBER, TONNAGE, and CREWS of VESSELS ENTERED at PORTS in the Colony, from each Country, in the Year 1884—continued.

Countries whence arrived	Description of Vessels	British.									Foreign.									Total.								
		With Cargoes			In Ballast.			Total.			With Cargoes			In Ballast.			Total.			With Cargoes.			In Ballast.			Total.		
		Vessels.	Tons.	Crews.	Vessels.	Tons.	Crews.	Vessels.	Tons.	Crews.	Vessels.	Tons.	Crews.	Vessels.	Tons.	Crews.	Vessels.	Tons.	Crews.	Vessels.	Tons.	Crews.	Vessels.	Tons.	Crews.	Vessels.	Tons.	Crews.
Germany ...	Sailing ...	5	4452	91	5	4452	91	15	8284	174	15	8284	174	20	12736	265	20	12736	265
	Steam	14	21946	478	14	21946	478	14	21946	478	14	21946	478
	Total ...	5	4452	91	5	4452	91	29	30230	652	29	30230	652	34	34682	743	34	34682	743
Hong Kong	Steam ...	53	65788	2960	53	65788	2960	53	65788	2960	53	65788	2960	
	Sailing ...	4	2842	65	1	1470	27	5	4312	92	4	2842	65	1	1470	27	5	4312	92	
	Steam ...	6	8565	196	6	8565	196	6	8565	196	6	8565	196	
India ...	Sailing ...	4	2842	65	1	1470	27	5	4312	92	4	2842	65	1	1470	27	5	4312	92	
	Steam ...	6	8565	196	6	8565	196	6	8565	196	6	8565	196	
	Total ...	10	11407	261	1	1470	27	11	12877	288	10	11407	261	1	1470	27	11	12877	288	
Java ...	Sailing ...	2	829	24	2	1630	26	4	2459	50	2	1684	29	2	1781	29	4	3465	58	4	2513	53	4	3411	55	8	5924	108
	Steam	1	1518	30	1	1518	30	1	1518	30	1	1518	30	
	Total ...	2	829	24	2	1630	26	4	2459	50	2	1684	29	3	3299	59	5	4983	88	4	2513	53	5	4929	85	9	7442	138
Mauritius ...	Sailing ...	6	3181	74	3	4291	78	9	7472	152	5	1404	38	5	1404	38	11	4585	112	3	4291	78	14	8876	190
	Steam ...	1	981	39	1	1281	26	2	2262	65	1	1145	46	1	1145	46	2	2126	85	1	1281	26	3	3407	111
	Total ...	7	4162	113	4	5572	104	11	9734	217	6	2549	84	6	2549	84	13	6711	197	4	5572	104	17	12283	301
Monte Video	Sailing	3	4057	65	3	4057	65	3	4057	65	3	4057	65
	Sailing ...	208	66764	1881	71	25814	713	279	92578	2594	3	1393	27	8	3276	70	11	4669	97	211	68157	1908	79	29090	783	290	97247	2691
	Steam ...	93	97752	4411	1	1028	56	94	98780	4467	93	97752	4411	1	1028	56	94	98780	4467	
New Zealand	Sailing ...	301	164516	6292	72	26842	769	373	191358	7061	3	1393	27	8	3276	70	11	4669	97	304	165909	6319	80	30113	839	384	196027	7158
	Steam ...	15	4803	141	28	8275	244	43	13078	385	2	943	24	3	2147	46	5	3090	70	17	5746	165	31	10422	290	48	16168	455
	Total ...	2	786	49	2	786	49	23	35293	2867	23	35293	2867	25	36079	2916	25	36079	2916
New Caledonia	Sailing ...	17	5589	190	28	8275	244	45	13864	434	25	36236	2891	3	2147	46	28	38383	2937	42	41825	3081	31	10422	290	73	52247	3371
	Steam ...	1	186	15	1	399	10	2	585	25	1	186	15	1	399	10	2	585	25	
	Total ...	18	5775	205	29	8674	254	47	14449	459	25	36236	2891	3	2147	46	28	38383	2937	43	41825	3081	32	10422	290	75	52832	3396
New Guinea	Sailing ...	1	1192	21	1	1192	21	7	5164	100	7	5164	100	8	6356	121	8	6356	121
	Steam	2	1613	30	2	1613	30	1	1380	19	1	1380	19	3	2993	49	3	2993	49
	Total ...	1	1192	21	1	1192	21	7	5164	100	7	5164	100	8	6356	121	8	6356	121
Peru ...	Sailing ...	47	9929	341	130	54564	1324	177	64493	1665	3	1990	35	17	8070	166	20	10060	201	50	11919	376	147	62634	1490	197	74553	1866
	Steam ...	498	283599	16242	40	24263	1185	538	307862	17427	498	283599	16242	40	24263	1185	538	307862	17427	
	Total ...	545	293528	16583	170	78827	2509	715	372355	19092	3	1990	35	17	8070	166	20	10060	201	548	295518	16618	187	62634	1490	735	382415	19293

SHIPPING—continued
VESSELS INWARDS—continued.

No. 60 (continued).—RETURN showing the NUMBER, TONNAGE, and CREWS of VESSELS ENTERED at PORTS in the Colony, from each Country, in the Year 1884—continued.

Countries whence arrived.	Description of Vessels.	British.									Foreign.									Total.								
		With Cargoes.			In Ballast.			Total.			With Cargoes.			In Ballast.			Total.			With Cargoes.			In Ballast.			Total.		
		Vessels.	Tons.	Crews.	Vessels.	Tons.	Crews.	Vessels.	Tons.	Crews.	Vessels.	Tons.	Crews.	Vessels.	Tons.	Crews.	Vessels.	Tons.	Crews.	Vessels.	Tons.	Crews.	Vessels.	Tons.	Crews.	Vessels.	Tons.	Crews.
Rio de Janeiro ...	Sailing	2	2069	35	2	2069	35	2	2069	35	2	2069	35	
South Australia ...	Sailing ...	76	31736	829	7	5208	112	83	36944	941	8	3845	81	2	1495	24	10	5340	105	84	35581	910	9	6703	136	93	42284	1046
	Steam ...	104	102915	3862	8	8731	290	112	111646	4152	104	102915	3862	8	8731	290	112	111646	4152
	Total ...	180	134651	4691	15	13939	402	195	148590	5093	8	3845	81	2	1495	24	10	5340	105	188	138496	4772	17	15434	426	205	153930	5198
South Sea Islands...	Sailing ...	26	3872	195	26	3872	195	1	514	11	1	514	11	27	4386	206	27	4386	206
	Steam	1	2663	51	1	2663	51	1	2663	51	1	2663	51
	Total ...	26	3872	195	26	3872	195	2	3177	62	2	3177	62	28	7049	257	28	7049	257
San Francisco ...	Sailing ...	3	2758	57	11	15403	292	14	18161	349	8	5329	100	2	2736	38	10	8065	138	11	8087	157	13	18139	330	24	26226	487
	Steam ...	10	17140	1040	10	17140	1040	4	8915	448	4	8915	448	14	26055	1488	14	26055	1488
	Total ...	13	19898	1097	11	15403	292	24	35301	1389	12	14244	548	2	2736	38	14	16980	586	25	34142	1645	13	18139	330	38	52281	1975
Singapore ...	Sailing	1	1674	24	1	1674	24	1	1674	24	1	1674	24	
Tasmania ...	Sailing ...	69	13908	505	6	1665	53	75	15573	558	1	465	11	1	941	12	2	1406	23	70	14373	516	7	2606	65	77	16979	581
	Steam ...	88	63011	2469	4	5825	162	92	68836	2631	88	63011	2469	4	5825	162	92	68836	2631
	Total ...	157	76919	2974	10	7490	215	167	84409	3189	1	465	11	1	941	12	2	1406	23	158	77384	2985	11	8431	227	169	85815	3212
Victoria ...	Sailing ...	40	12130	378	41	41524	742	81	53654	1120	17	12309	232	33	28368	457	50	40677	689	57	24439	610	74	69892	1199	131	94331	1809
	Steam ...	499	441893	16924	118	109338	3267	617	551231	20191	2	1034	44	2	1034	44	499	441893	16924	120	110372	3311	619	552265	20235
	Total ...	539	454023	17302	159	150862	4009	698	604885	21311	17	12309	232	35	29402	501	52	41711	733	556	466332	17534	194	180264	4510	750	646596	22044
Western Australia...	Sailing ...	1	68	5	1	340	9	2	408	14	1	68	5	1	340	9	2	408	14
	Steam ...	1	885	20	1	1156	25	2	2041	45	1	885	20	1	1156	25	2	2041	45
	Total ...	2	953	25	2	1496	34	4	2449	59	2	953	25	2	1496	34	4	2449	59	
West Indies ...	Sailing	1	473	9	1	473	9	1	473	9	1	473	9
Total ...	Sailing ...	677	349708	8701	328	185017	4086	1005	534725	12787	111	74337	1437	72	52623	898	183	126960	2335	788	424045	10138	400	237640	4984	1188	661685	15122
	Steam ...	1509	1354706	60542	177	155798	5114	1686	1510504	65656	58	109776	6419	3	2552	74	61	112328	6493	1567	1464482	66961	180	158350	5188	1747	1622832	72149
General Total...	2186	1704414	69243	505	340815	9200	2691	2045229	78443	169	184113	7856	75	55175	972	244	239288	8828	2355	1888327	77099	580	395990	10172	2935	2284517	87271

SHIPPING—continued.

VESSELS INWARDS—NATIONALITY.

No. 61.—RETURN showing the NUMBER, TONNAGE, and CREWS OF VESSELS OF EACH NATION entered at Ports in the Colony, in the Year 1884.

Nationality of Vessels.	Description of Vessels.	Entered.								
		With Cargoes.			In Ballast.			Total.		
		Vessels.	Tons.	Crews.	Vessels.	Tons.	Crews.	Vessels.	Tons.	Crews.
British	Sailing ..	105	200,531	4,324	127	121,418	2,331	322	321,949	6,655
		330	400,832	22,427	43	48,387	1,667	420	580,019	24,094
British Possessions ..	Sailing ..	531	691,163	26,771	170	169,805	3,998	761	860,968	30,769
		490	148,411	4,351	200	63,440	1,739	630	211,851	6,100
	Steam ..	1,123	804,074	33,105	134	107,411	3,457	1,267	971,485	41,562
		1,603	1,012,435	42,456	334	170,861	5,200	1,937	1,183,330	47,662
American	Sailing ..	49	35,306	651	40	33,867	627	89	69,173	1,178
		4	8,915	443	4	8,915	448
	Steam ..	53	44,811	1,099	40	33,867	627	93	78,678	1,926
German	Sailing ..	28	15,408	335	14	7,748	154	42	23,156	489
		13	10,283	431	8	2,652	74	16	12,935	505
	Steam ..	41	34,751	706	17	10,300	228	58	45,051	994
French	Sailing ..	6	8,214	76	5	2,438	61	11	6,650	137
		40	30,433	5,494	40	30,433	5,494
	Steam ..	40	33,647	5,570	5	2,438	61	51	60,033	5,631
Norwegian	Sailing ..	18	12,050	232	7	8,639	75	25	16,689	307
Swedish	" ..	3	1,183	80	4	1,544	39	7	2,727	69
Italian	" ..	6	4,015	70	6	4,015	70
Spanish	Steam ..	1	1,145	46	1	1,145	46
Austrian	Sailing ..	1	840	12	1	813	11	2	1,463	23
Hohlvian	" ..	2	1,300	29	2	1,300	29
Hawaiian	" ..	1	1,122	18	1	1,122	17	2	2,244	35
Chilian	"	1	1,318	20	1	1,318	20
Total	Steam ..	1,567	1,464,482	60,961	180	159,350	5,133	1,747	1,622,832	72,149
	Sailing ..	733	424,045	10,138	400	237,640	4,984	1,133	661,685	15,122
General Total ..		2,355	1,888,627	77,099	580	396,990	10,117	2,935	2,284,617	87,271

VESSELS INWARDS.—PORTS AT WHICH ENTERED.

No. 62.—RETURN showing the TOTAL NUMBER, TONNAGE, and CREWS OF VESSELS entered at each Port in the Colony, in the Year 1884.

Name of Ports.	Description of Vessels.	British.									Foreign.									Total.									
		With Cargoes.			In Ballast.			Total.			With Cargoes.			In Ballast.			Total.			With Cargoes.			In Ballast.			Total.			
		Vessels.	Tons.	Crews.	Vessels.	Tons.	Crews.	Vessels.	Tons.	Crews.	Vessels.	Tons.	Crews.	Vessels.	Tons.	Crews.	Vessels.	Tons.	Crews.	Vessels.	Tons.	Crews.	Vessels.	Tons.	Crews.	Vessels.	Tons.	Crews.	
Sydney ..	Sailing Steam	431	302199	6542	3	430	10	434	202029	6581	68	61189	1188	1	603	15	80	61852	1198	669	323388	7725	4	1093	34	573	324481	7750	
		1245	1119661	52203	1248	1119861	52205	53	10976	6419	58	109716	6419	1309	1229537	68627	1306	1229637
Newcastle	Sailing Steam	1725	1382090	53750	3	430	10	1732	1382490	53769	140	170955	7602	1	663	16	147	171623	7617	1875	1653023	60352	4	1093	34	1379	1554118	60380	
		188	87277	2128	315	181406	3083	503	263776	6111	23	13148	254	71	51960	833	04	65103	1137	211	100425	2332	330	233459	4308	697	333884	7248	
Tweed River	Steam	207	217385	7425	170	154028	5037	877	372012	12462	3	2532	74	3	2552	74	207	217885	7425	173	157136	5111	830	374605	12536	
		395	304302	9533	485	336127	9026	850	040739	13673	23	13148	254	74	54512	937	97	67690	1211	415	317810	9507	559	390639	9077	977	708449	19784	
Grafton	Sailing Steam	33	3183	300	4	360	36	37	3543	346	33	3183	300	4	360	36	37	3543	346	
		1	339	10	1	339	10	1	339	10	1	339	10
Eden ..	Sailing Steam	1	216	17	1	216	17	1	216	17	1	216	17	
		2	585	27	2	585	27	2	585	27	2	585	27
Wollongong	Sailing Steam	7	203	28	7	203	28
		21	14272	600	21	14272	600	21	14272	600	21	14272	600
Total ..	Sailing Steam	28	14475	623	28	14475	623	28	14475	623	28	14475	623	
		1	29	3	0	2749	74	10	2773	77	1	29	3	0	2749	74	10	2778	77
General Total ..	Sailing Steam	2	564	24	2	564	24	
		677	349708	3701	323	185017	4086	1005	534725	12737	111	74337	1437	72	52623	398	183	126360	2335	783	424045	10138	400	237640	4984	1138	601085	15122	
		1509	136476	60542	177	155793	5114	1030	1510504	63650	53	109716	6419	3	2532	74	61	112328	6403	1567	1464382	68601	130	158350	5133	1747	1622832	72149	
		2180	170441	69243	505	340815	9200	2691	2045229	78448	169	181113	7856	75	55175	972	244	239283	3323	2355	1685327	77009	530	395690	10172	2935	2234517	87271	

VESSELS INWARDS.

No. 63.—DECENNIAL RETURN OF THE NUMBER AND TONNAGE OF VESSELS Entered Inwards.

Year.	From Great Britain.	From British Colonies.												From South Sea Islands.	From Fisheries.	From United States of America.	From Foreign States.	Total.									
		Victoria.		South Australia.		Tasmania.		New Zealand.		Western Australia.		Queensland.						Other British Possessions.		No.	Tons.						
1875	No. 141	Tons. 150071	No. 836	Tons. 405219	No. 194	Tons. 79690	No. 84	Tons. 27347	No. 406	Tons. 187132	No. 1	Tons. 1320	No. 402	Tons. 188015	No. 59	Tons. 21233	No. 26	Tons. 9380	No. 2	Tons. 591	No. 39	Tons. 36845	No. 132	Tons. 54643	No. 2376	Tons. 1109038	
1876	No. 120	Tons. 128523	No. 811	Tons. 394545	No. 228	Tons. 94612	No. 105	Tons. 32944	No. 897	Tons. 166402	No. 1	Tons. 89	No. 404	Tons. 184667	No. 79	Tons. 42234	No. 49	Tons. 3700	No. 1	Tons. 411	No. 27	Tons. 41731	No. 100	Tons. 38397	No. 2313	Tons. 1074425	
1877	No. 151	Tons. 170349	No. 903	Tons. 449076	No. 168	Tons. 70116	No. 118	Tons. 31736	No. 361	Tons. 160194	No. 423	Tons. 130193	No. 37	Tons. 20934	No. 42	Tons. 11344	No. 1	Tons. 280	No. 35	Tons. 43701	No. 120	Tons. 54723	No. 2361	Tons. 1136200	
1878	No. 145	Tons. 173708	No. 903	Tons. 486925	No. 170	Tons. 38219	No. 135	Tons. 37104	No. 436	Tons. 176334	No. 407	Tons. 142927	No. 55	Tons. 38167	No. 31	Tons. 9319	No. 1	Tons. 46	No. 35	Tons. 53479	No. 122	Tons. 50702	No. 2469	Tons. 1267374	
1879	No. 143	Tons. 183590	No. 843	Tons. 466983	No. 182	Tons. 80657	No. 114	Tons. 35109	No. 428	Tons. 180867	No. 385	Tons. 141663	No. 60	Tons. 41829	No. 43	Tons. 8039	..	Tons. 43	No. 43	Tons. 62360	No. 148	Tons. 77303	No. 2391	Tons. 1293374	
1880	No. 148	Tons. 211372	No. 743	Tons. 460854	No. 171	Tons. 85702	No. 124	Tons. 45274	No. 289	Tons. 123314	No. 1	Tons. 181	No. 376	Tons. 144623	No. 47	Tons. 46232	No. 40	Tons. 7804	..	Tons. 31	No. 41	Tons. 41673	No. 118	Tons. 70300	No. 2108	Tons. 1242458	
1881	No. 207	Tons. 239220	No. 794	Tons. 539273	No. 160	Tons. 102966	No. 123	Tons. 43762	No. 269	Tons. 110923	No. 370	Tons. 151224	No. 56	Tons. 49400	No. 65	Tons. 18911	..	Tons. 36	No. 49	Tons. 49364	No. 190	Tons. 100180	No. 2354	Tons. 1460239	
1882	No. 257	Tons. 374293	No. 721	Tons. 561660	No. 201	Tons. 124031	No. 161	Tons. 65243	No. 314	Tons. 131380	No. 1	Tons. 277	No. 438	Tons. 187407	No. 87	Tons. 71025	No. 32	Tons. 5162	..	Tons. 1	No. 81	Tons. 83334	No. 153	Tons. 97357	No. 2437	Tons. 1686620	
1883	No. 249	Tons. 370377	No. 803	Tons. 654075	No. 179	Tons. 131659	No. 164	Tons. 68290	No. 234	Tons. 141840	No. 574	Tons. 261911	No. 95	Tons. 81767	No. 25	Tons. 3703	..	Tons. 1	No. 237	Tons. 68693	No. 159	Tons. 151734	No. 2587	Tons. 1035189	
1884	No. 253	Tons. 406630	No. 760	Tons. 646596	No. 205	Tons. 163030	No. 160	Tons. 58513	No. 384	Tons. 196027	No. 4	Tons. 2440	No. 735	Tons. 332415	No. 163	Tons. 144600	No. 23	Tons. 7040	..	Tons. 2	No. 620	Tons. 85	No. 90240	Tons. 162	No. 165122	Tons. 2935	No. 2234517

SHIPPING—continued.

VESSELS OUTWARDS.

No. 64.—RETURN showing the Total NUMBER, TONNAGE, and CREWS of VESSELS CLEARED at each Port in the Colony, in the Year 1884.

Countries to which departed.	Description of Vessels.	British.									Foreign.									Total.								
		With Cargoes.			In Ballast.			Total.			With Cargoes.			In Ballast.			Total.			With Cargoes.			In Ballast.			Total.		
		Vessels.	Tons.	Crews.	Vessels.	Tons.	Crews.	Vessels.	Tons.	Crews.	Vessels.	Tons.	Crews.	Vessels.	Tons.	Crews.	Vessels.	Tons.	Crews.	Vessels.	Tons.	Crews.	Vessels.	Tons.	Crews.	Vessels.	Tons.	Crews.
America	Sailing ...	17	19542	374	3	3367	63	20	22909	437	5	5891	78	1	429	9	6	6320	87	22	25433	452	4	3796	72	26	29229	524
Bankok	" ...	1	573	15	1	573	15	1	641	10	1	641	10	2	1214	25	2	1214	25
Belgium	Steam ...	2	2978	76	2	2978	76	1	1792	38	1	1792	38	3	4770	114	3	4770	114
China	Sailing ...	10	4853	98	1	327	9	11	5180	107	7	3248	71	7	3248	71	17	8101	169	1	327	9	18	8428	178
	Steam ...	8	13075	310	8	13075	310	1	1792	34	1	1792	34	9	14867	344	9	14867	344
	Total ...	18	17928	408	1	327	9	19	18255	417	8	5040	105	8	5040	105	26	22968	513	1	327	9	27	23295	522
Chili	Sailing ...	34	26311	566	34	26311	566	6	5236	88	6	5236	88	40	31547	654	40	31547	654
Ceylon	Steam ...	1	2059	41	1	2059	41	1	2059	41	1	2059	41
Central America ...	Sailing ...	2	1580	28	2	1580	28	1	602	12	1	602	12	3	2182	40	3	2182	40
France	"	1	514	11	1	514	11	1	514	11	1	514	11
	Steam	15	39896	2515	15	39896	2515	15	39896	2515	15	39896	2515
	Total	16	40410	2526	16	40410	2526	16	40410	2526	16	40410	2526
Fiji	Sailing ...	21	6550	181	3	139	14	24	6689	195	6	2477	62	6	2477	62	27	9027	243	3	139	14	30	9166	257
	Steam ...	11	7941	349	11	7941	349	11	7941	349	11	7941	349
	Total ...	32	14491	530	3	139	14	35	14630	544	6	2477	62	6	2477	62	38	16968	592	3	139	14	41	17107	606
Fisheries	Sailing ...	1	314	29	1	314	29	1	314	29	1	314	29
Great Britain ...	" ...	38	48562	1109	38	48562	1109	1	481	11	1	481	11	39	49043	1120	39	49043	1120
	Steam ...	90	198114	9529	90	198114	9529	3	4147	97	3	4147	97	93	202261	9626	93	202261	9626
	Total ...	128	246676	10638	128	246676	10638	4	4628	108	4	4628	108	132	251304	10746	132	251304	10746
Guam	Sailing ...	2	675	16	2	675	16	2	675	16	2	675	16
	Steam	1	1878	55	1	1878	55	1	1878	55	1	1878	55
	Total ...	2	675	16	1	1878	55	3	2553	71	2	675	16	1	1878	55	3	2553	71
Hong Kong	Sailing ...	7	5321	102	7	5321	102	23	18637	297	23	18637	297	30	23958	399	30	23958	399
	Steam ...	85	111327	4510	1	1473	54	86	112800	4564	1	1379	29	1	1379	29	86	112706	4539	1	1473	54	87	114179	4593
	Total ...	92	116648	4612	1	1473	54	93	118121	4666	24	20016	326	24	20016	326	116	136664	4938	1	1473	54	117	138137	4992

SHIPPING—continued.

VESSELS OUTWARDS—continued.

No. 64 (continued)—RETURN showing the Total NUMBER, TONNAGE, and CREWS of VESSELS CLEARED at each Port in the Colony, in the Year 1884—continued.

Countries to which departed.	Description of Vessels.	British.									Foreign.									Total.								
		With Cargoes			In Ballast.			Total.			With Cargoes.			In Ballast.			Total.			With Cargoes			In Ballast.			Total		
		Vessels.	Tons.	Crews.	Vessels.	Tons.	Crews.	Vessels.	Tons.	Crews.	Vessels.	Tons.	Crews.	Vessels.	Tons.	Crews.	Vessels.	Tons.	Crews.	Vessels.	Tons.	Crews.	Vessels.	Tons.	Crews.	Vessels.	Tons.	Crews.
Honolulu	Sailing ...	2	1767	35	2	1767	35	8	5297	98	8	5297	98	10	7064	133	10	7064	133
India	Steam ...	16	18709	348	1	1667	28	17	20376	376	16	18709	348	1	1667	28	17	20376	376
	Total ...	7	10358	287	7	10358	287	7	10358	287	7	10358	287
Java	Sailing ...	9	8035	151	9	8035	151	17	12619	224	1	1284	18	18	13903	242	26	20654	375	1	1284	18	27	21938	393
	Steam ...	10	18562	791	10	18562	791	1	1492	37	1	1492	37	11	20054	828	11	20054	828
	Total ...	19	26597	942	19	26597	942	18	14111	261	1	1284	18	19	15395	279	37	40708	1203	1	1284	18	38	41992	1221
Japan	Sailing ...	2	1259	18	2	1259	18	2	1259	18	2	1259	18
Mauritius	" ...	19	10401	247	19	10401	247	7	2514	72	7	2514	72	26	12915	319	26	12915	319
Manila	" ...	11	8447	155	11	8447	155	16	12317	205	16	12317	205	27	20764	360	27	20764	360
	Steam ...	4	5307	147	4	5307	147	1	1518	28	1	1518	28	5	6825	175	5	6825	175
	Total	15	13754	302	15	13754	302	17	13835	233	17	13835	233	32	27589	535	32	27589	535
Mexico	Sailing	2	2026	34	2	2026	34	2	2026	34	2	2026	34
New Caledonia...	Sailing ...	51	15537	439	51	15537	439	1	260	7	1	260	7	52	15797	446	52	15797	446
	Steam ...	19	18631	705	19	18631	705	22	34479	2768	22	34479	2768	41	53110	3473	41	53110	3473
	Total	70	34168	1144	70	34168	1144	23	34739	2775	23	34739	2775	93	68907	3919	93	68907	3919
New Zealand	Sailing ...	263	92665	2402	13	2718	95	276	95383	2497	2	745	19	2	745	19	265	93410	2421	13	2718	95	278	96128	2516
	Steam ...	130	143099	6537	130	143099	6537	130	143099	6537	130	143099	6537
	Total	393	235764	8939	13	2718	95	406	238482	9034	2	745	19	2	745	19	395	236509	8958	13	2718	95	408	239227	9053
New Guinea	Sailing ...	1	399	11	1	399	11	1	399	11	1	399	11
N. Australia	Steam ...	2	1875	98	2	1875	98	2	1875	98	2	1875	98
Peru	Sailing ...	5	4596	76	5	4596	76	2	1340	27	2	1340	27	7	5936	103	7	5936	103
Petropaulovski	" ...	1	592	13	1	592	13	1	592	13	1	592	13
Queensland	Sailing ...	75	16221	529	6	325	31	81	16546	560	1	159	6	1	159	6	76	16380	535	6	325	31	82	16705	566
	Steam ...	504	263653	15455	23	20669	647	527	284322	16102	504	263653	15455	23	20669	647	527	284322	16102
	Total ...	579	279874	15984	29	20994	678	608	300868	16662	1	159	6	1	159	6	580	280033	15990	29	20994	678	609	301027	16668

SHIPPING—continued.

VESSELS OUTWARDS—continued.

No. 64 (continued)—RETURN showing the Total NUMBER, TONNAGE, and CREWS of VESSELS CLEARED at each Port in the Colony, in the Year 1884—continued.

Countries to which departed.	Description of Vessels	British.									Foreign.									Total.								
		With Cargoes.			In Ballast.			Total.			With Cargoes.			In Ballast.			Total.			With Cargoes.			In Ballast.			Total.		
		Vessels.	Tons.	Crews.	Vessels.	Tons.	Crews.	Vessels.	Tons.	Crews.	Vessels.	Tons.	Crews.	Vessels.	Tons.	Crews.	Vessels.	Tons.	Crews.	Vessels.	Tons.	Crews.	Vessels.	Tons.	Crews.	Vessels.	Tons.	Crews.
South Australia	Sailing	99	42187	1085	10	11790	216	109	53977	1301	10	3303	83	2	1699	38	12	5002	121	109	45490	1168	12	13489	254	121	58979	1422
	Steam	111	104354	3778	111	104354	3778	111	104354	3778	111	104354	3778
	Total	210	146541	4863	10	11790	216	220	158331	5079	10	3303	83	2	1699	38	12	5002	121	220	149844	4946	12	13489	254	232	163333	5200
South Sea Islands	Sailing	34	6827	265	2	1207	23	36	8034	288	17	7344	178	1	514	11	18	7858	189	51	14171	443	3	1721	34	54	15892	477
	Steam	2	5326	99	2	5326	99	2	5326	99	2	5326	99
	Total	34	6827	265	2	1207	23	36	8034	288	19	12670	277	1	514	11	20	13184	288	53	19497	542	3	1721	34	56	21218	576
Saigon	Steam	1	1565	32	1	1565	32	1	1565	32	1	1565	32
San Francisco	Sailing	79	109330	1917	79	109330	1917	19	17415	280	1	1226	15	20	18641	295	98	126745	2197	1	1226	15	99	127971	2212
	Steam	11	19355	1174	11	19355	1174	3	5898	317	3	5898	317	14	25253	1491	14	25253	1491
	Total	90	128685	3091	90	128685	3091	22	23313	597	1	1226	15	23	24539	612	112	151998	3688	1	1226	15	113	153224	3703
Singapore	Sailing	1	505	11	1	505	11	1	505	11	1	505	11
	Steam	9	13839	359	9	13839	359	3	4366	92	3	4366	92	12	18205	451	12	18205	451
	Total	9	13839	359	9	13839	359	4	4871	103	4	4871	103	13	18710	462	13	18710	462
Sumatra	Sailing	1	340	10	1	340	10	5	4632	75	5	4632	75	6	4972	85	6	4972	85
	Steam	1	1743	42	1	1743	42	1	1743	42	1	1743	42
	Total	2	2083	52	2	2083	52	5	4632	75	5	4632	75	7	6715	127	7	6715	127
Tasmania	Sailing	51	11145	405	17	2778	111	68	13923	516	1	292	7	1	292	7	52	11437	412	17	2778	111	69	14215	523
	Steam	115	80905	3273	1	260	14	116	81165	3287	115	80905	3273	1	260	14	116	81165	3287
	Total	166	92050	3678	18	3038	125	184	95088	3803	1	292	7	1	292	7	167	92342	3685	18	3038	125	185	95380	3810
Victoria	Sailing	32	10726	309	4	2808	62	36	13534	371	3	1536	36	1	860	15	4	2396	51	35	12262	345	5	3668	77	40	15930	422
	Steam	666	600535	22015	1	1474	29	667	602009	22044	2	1034	44	2	1034	44	668	601569	22059	1	1474	29	669	603043	22088
	Total	698	611261	22324	5	4282	91	703	615543	22415	5	2570	80	1	860	15	6	3430	95	703	613831	22404	6	5142	106	709	618973	22510
Western Australia	Sailing	21	8089	203	21	8089	203	3	841	22	3	841	22	24	8930	225	24	8930	225
	Steam	3	2730	91	3	2730	91	3	2730	91	3	2730	91
	Total	24	10819	294	24	10819	294	3	841	22	3	841	22	27	11660	316	27	11660	316
Total	Sailing	905	481553	11136	60	27126	652	965	508679	11788	166	110872	2024	7	6012	106	173	116884	2130	1071	592425	13160	67	33138	758	1138	625563	13918
	Steam	1789	1620440	69567	27	25754	799	1816	1646194	70366	55	103119	6098	1	1565	32	56	104684	6130	1844	1723559	75665	28	27319	831	1872	1750878	76496
General Total	2694	2101993	80703	87	52880	1451	2781	2154873	82154	221	213991	8122	8	7577	138	229	221568	8260	2915	2315984	88825	95	60457	1589	3010	2376441	90414

SHIPPING—continued.

VESSELS OUTWARDS.—NATIONALITY.

No. 65.—RETURN showing the NUMBER, TONNAGE, and CREWS of VESSELS of EACH NATION Cleared at Ports in the Colony, in the Year 1884.

Nationality of Vessels.	Description of Vessels.	Cleared.								
		With Cargoes.			In Ballast.			Total.		
		Vessels.	Tons.	Crews.	Vessels.	Tons.	Crews.	Vessels.	Tons.	Crews.
British	Sailing	301	288,068	5,797	11	11,431	282	312	300,094	6,029
		416	592,305	23,959	13	22,388	577	434	555,193	24,536
	Steam	717	821,468	29,750	20	33,810	809	746	855,237	30,565
British Possessions	Sailing	594	186,337	5,200	49	16,173	432	643	203,010	5,641
		1,308	1,070,532	45,163	9	3,308	222	1,377	1,082,948	45,385
	Steam	1,962	1,266,419	50,372	58	19,539	654	2,020	1,235,958	51,026
American	Sailing	86	68,623	1,135	2	1,655	24	88	70,233	1,159
		5	9,829	634	5	9,829	534
	Steam	91	73,457	1,669	2	1,655	24	93	80,112	1,693
German	Sailing	42	20,080	448	1	514	11	43	20,594	459
		15	20,407	581	1	1,665	32	16	22,062	613
	Steam	67	40,577	1,029	2	2,079	43	59	42,656	1,072
French	Sailing	15	7,116	133	15	7,116	133
		39	79,701	5,382	39	79,701	5,382
	Steam	54	86,817	5,565	54	86,817	5,565
Swedish	Sailing	5	1,273	84	5	1,273	84
Spanish	Steam	1	1,145	40	1	1,145	46
Norwegian	Sailing	19	11,139	221	4	3,365	59	23	14,504	280
Bolivian	"	2	1,300	29	2	1,300	29
Italian	"	2	1,655	29	2	1,655	29
Hawaiian	"	1	1,122	17	1	1,122	17
Austrian	"	3	2,739	38	3	2,739	38
Chilian	"	1	1,813	20	1	1,813	20
Total	Steam	1,071	692,425	13,160	67	33,133	753	1,138	625,563	13,918
		1,844	1,723,559	75,065	23	27,319	831	1,872	1,750,373	76,496
General Total		2,915	2,315,984	88,225	95	60,457	1,589	3,010	2,376,441	90,414

VESSELS OUTWARDS.—CLEARED AT PORTS.

No. 66.—RETURN showing the TOTAL NUMBER, TONNAGE, and CREWS of VESSELS Cleared at each Port in the Colony, in the Year 1884.

Names of Ports.	Description of Vessels.	British.									Foreign.									Total.								
		With Cargoes.			In Ballast.			Total.			With Cargoes.			In Ballast.			Total.			With Cargoes.			In Ballast.			Total.		
		Vessels.	Tons.	Crews.	Vessels.	Tons.	Crews.	Vessels.	Tons.	Crews.	Vessels.	Tons.	Crews.	Vessels.	Tons.	Crews.	Vessels.	Tons.	Crews.	Vessels.	Tons.	Crews.	Vessels.	Tons.	Crews.	Vessels.	Tons.	Crews.
Sydney .. .	Sailing	106	119,463	2,859	56	25,210	605	252	144,673	3464	37	21,487	448	7	6,012	106	44	27,499	554	233	140,950	3,307	63	31,222	711	296	1,721,722	4,018
		1104	966,094	4,022	25	25,574	781	1129	1,012,680	47703	46	91,533	5334	11	1,565	32	47	93,103	5896	1150	1,073,532	5,275	26	27,139	813	1176	11,056,718	63,569
Newcastle .. .	Sailing	676	354,579	3,039	3	1842	41	679	356,421	8080	127	38,784	1,560	...	127	38,784	1,560	803	443,363	9,590	3	1842	41	606	445,205	9,640		
		618	609,676	2,146	618	609,676	2,146	9	11,681	264	...	9	11,681	264	627	621,257	21,725	627	621,257	21,725		
Grafton .. .	Sailing	5	1182	40	1	74	0	0	1256	46	1	429	10	...	1	429	10	0	1611	50	1	74	6	7	1685	56		
	
Tweed River .. .	Steam	33	2970	207	2	180	13	35	3150	316	33	2970	207	2	180	13	35	3150	316		
		
Eden .. .	Sailing	1	29	4	1	29	4	1	29	4	1	29	4		
		22	15163	654	22	15163	654	22	15163	654	22	15163	654		
Wollongong .. .	Sailing	27	6300	194	27	6300	194	1	172	6	...	1	172	6	28	6472	200	28	6472	200			
		12	5637	233	12	5637	233	12	5637	233	12	5637	233		
Total .. .	Sailing	905	481,563	11,136	80	27,120	652	965	503,679	11,788	160	11,072	2,024	7	6,012	106	73	11,684	2,130	1,071	5,924,255	18,160	67	33,133	768	1,138	6,255,633	13,918
		1789	1,820,410	6,957	27	25,574	789	1,816	1,641,914	7,036	55	10,319	6,093	11	1,565	32	56	104,681	61,30	1,844	1,723,559	75,065	23	27,319	831	1,872	1,750,373	76,496
General Total .. .		2694	2,101,973	30,703	87	52,380	1451	2,781	2,131,613	32,154	221	21,391	8,122	8	7,577	138	229	231,563	8,200	2,915	231,594	85,825	95	60,457	1,589	3,010	2,376,441	90,414

SHIPPING—continued.

VESSELS OUTWARDS.

No. 67.—DECENNIAL RETURN of the NUMBER and TONNAGE of VESSELS Entered Outwards.

Year.	To Great Britain.		To British Colonies.												To South Sea Islands.		To Fisheries.		To United States of America.		To Foreign States.		Total.			
			Victoria.		South Australia.		Tasmania.		New Zealand.		Western Australia.		Queensland.												Other British Possessions.	
	No.	Tons.	No.	Tons.	No.	Tons.	No.	Tons.	No.	Tons.	No.	Tons.	No.	Tons.	No.	Tons.	No.	Tons.	No.	Tons.	No.	Tons.				
1875	46	56503	692	280017	221	85104	85	22886	357	126084	1	372	323	106461	80	40409	27	5506	102	116382	354	199619	2294	1059101		
1876	45	54389	673	303376	213	81536	115	38003	375	142566	2	784	320	113195	197	113445	47	33288	1	286	112	115495	146	61868	2285	1053300
1877	50	63214	734	328238	185	62862	113	32326	357	149028	2	462	361	118677	141	166276	51	13671	2	350	86	107103	219	119069	2301	1101775
1878	47	70738	733	348076	188	70171	141	43456	405	168170	1	783	348	113018	174	124781	57	17900	103	127235	190	112767	2387	1192180		
1879	68	99276	711	371772	200	75177	144	49497	387	157575	6	1277	333	123011	121	100980	58	15103	101	121076	268	157608	2396	1272347		
1880	93	154091	625	305348	187	87114	117	48608	287	127105	6	1881	319	125020	129	77968	49	9760	64	84961	162	107370	2043	1190321		
1881	94	160659	690	372110	160	81325	125	40320	234	127003	2	618	356	1136014	123	118905	72	23546	116	146913	191	114443	2103	1330261		
1882	108	196082	567	423704	188	102361	149	63144	305	156150	9	3015	425	161413	167	148015	41	9090	120	167821	261	178750	2340	1610045		
1883	130	232296	725	533158	164	106856	153	71877	308	186842	11	4047	565	221133	197	183671	50	14149	144	182448	326	295515	2774	2071048		
1884	132	251304	709	618973	232	163333	185	95330	408	239227	27	11660	609	301027	225	221986	56	21218	139	182453	287	269616	3010	2370441		

VESSELS BUILT AND REGISTERED.

No. 68.—RETURN showing the Number of VESSELS BUILT and REGISTERED in the Colony, in the Year 1884.

Vessels Built.			Vessels Registered.			
Description.	Number.	Tons.	Description.	Number.	Tons.	Men.
Barquentino	1	245	Ship	1	819	15
Schooners	11	1,070	Barques	10	4,320	131
Ketches	11	664	Brigantines	4	723	36
Luggers	9	109	Barquentines	3	942	32
Cutters	3	66	Schooners	26	2,372	164
Lighters	4	364	Brig	1	249	7
Steamers	64	5,145	Ketches	16	872	70
			Luggers	9	100	18
			Cutters	3	66	8
			Lighters	4	364	17
			Steamers	84	11,484	707
Total	103	7,663	Total	161	22,334	1,214

VESSELS BUILT AND REGISTERED.

No. 69.—DECENNIAL RETURN showing the Number of VESSELS BUILT and REGISTERED in the Colony.

Year.	Vessels Built.		Vessels Registered.		Year.	Vessels Built.		Vessels Registered.	
	No.	Tons.	No.	Tons.		No.	Tons.	No.	Tons.
1875	91	6,440	130	16,100	1880	41	2,799	74	9,162
1876	60	3,465	95	12,520	1881	31	1,597	74	13,013
1877	61	4,510	103	11,595	1882	65	4,734	128	22,010
1878	49	3,442	96	12,503	1883	102	7,253	155	19,972
1879	50	2,335	90	9,431	1884	103	7,663	161	22,334

SHIPPING—continued

STOCKS IN BONDED WAREHOUSES.

No. 70.—RETURN of STOCKS in BONDED WAREHOUSES at the end of the Year 1884.

Articles.	Quantities.	
Acetic Acid	917 gallons	
Bacon	1,708 lb.	
Bags and Sacks	40,718 $\frac{1}{2}$ dozens	
Beer { In wood... ..	36,178 gallons	
{ In bottle	158,119 "	
Blue	39,136 lb.	
Candles	319,295 "	
Cement	5,972 No.	
Cheese	13,122 lb.	
Chicory	14,550 cases	
Chocolate	7,142 lb.	
Cigars	1,401 cases, 763 boxes, 52 pkgs.	
Cocoa	17,585 lb.	
Coffee	84 tons 13 cwt. 0 qrs. 4 lb.	
Confectionery	31,783 lb.	
Cordage and Rope	6 tons 3 cwt. 0 qrs. 23 lb. $\frac{3}{4}$	
Cornflour and Maizena	80,876 lb.	
Dates	11,260 "	
Dynamite	138,790 "	
Fish—Dried, &c.	1,011,582 "	
Fruits { Bottled	564 dozens	
{ Dried	837,769 lb.	
Ginger	8,338 "	
Hams	43,516 "	
Hops	130,522 "	
Iron—Galvanized	624 tons 0 cwt. 0 qrs. 13 lb.	
Iron Wire { Plain	356 tons 9 cwt.	
{ Galvanized	91 tons 5 cwt. 0 qrs. 22 lb.	
Jams and Jellies	147,083 lb.	
Lithofracteur	5,184 "	
Malt	527 bushels	
Mustard	60,116 lb.	
Nails	27 tons 14 cwt.	
Nuts	18,284 lb.	
Oil { Kerosene	5,981 cases	
{ All other	111,718 $\frac{1}{2}$ gallons	
Opium	154 cases, 1 tin	
Paints	65 tons 13 cwt. 0 qr. 16 lb.	
Paper { Writing and Fancy	7,153 lb.	
{ Brown and Wrapping... ..	118,372 "	
Pepper and Spices	15,575 "	
Pickles and Sauces	27,542 dozens	
Powder { Blasting	343,800 lb.	
{ Sporting	77,012 "	
Preserves... ..	62,130 "	
Rice	1,357 tons 5 cwt. 0 qrs. 27 lb.	
Sago	35,796 lb.	
Salt { In bags	20 tons 17 cwt. 2 qrs. 23 lb.	
{ Rock	88 tons 3 cwt. 1 qr.	
Sarsaparilla	2,267 gallons	
Soda Crystals	20 tons	
Starch	154,764 lb.	
Sugar	1,146 tons 14 cwt. 0 qr. 1 lb.	
Spirits {	Brandy	623 hhds., 7,469 qrs., 418 octs.,
	Geneva	39,396 cases
	Gin... ..	20,296 "
	Liqueurs	5,091 "
	Rum	3,548 "
	Schnapps	26 punchns., 802 hhds., 2,759 qrs.,
	Whiskey	8 octs., 3,531 cases
	White Spirits	14,802 cases
	All other	119 hhds., 3,821 qrs., 385 octs.,
	47,069 cases
Tea	9 punchns., 5 hhds., 146 qrs.,	
.....	40 octs., 1,041 cases	
Timber—Rough	434 chests, 67,880 half-chests,	
Tobacco {	Manufactured	45,730 boxes, 2,458 pkgs.
	Leaf... ..	59,335 sup. feet
Turpentine	461 qr. tierces, 818 boxes,	
Varnish	1,164 cases	
Vinegar	882 hhds., 77 casks, 53 cases,	
Wine {	Still	86 hals
	Sparkling	13,740 gallons
Woolpacks	3,765 "	
.....	31,475 $\frac{1}{2}$ "	
.....	43 butts, 145 hhds., 4,192 qrs.,	
.....	185 octs., 14,730 cases	
.....	7,577 cases	
.....	1,089 $\frac{1}{2}$ dozens	

No. 71.—RETURN of REVENUE collected by the Department of Customs,
CUSTOMS

Particulars of Receipt.	Rate of Duty.	1877.		1878.		1879.	
		Quantity.	Amount collected.	Quantity.	Amount collected.	Quantity.	Amount collected.
Spirits	per gallon, 10s.	1,012,806 galls.	£ 506,403 0 4	1,089,191 galls.	£ 544,695 11 4	979,210 galls.	£ 489,605 2 9
Colonial Distilled Spirits	" 12s.					52,779 "	31,667 14 9
Wine—Still	" 4s.	176,734 "	35,346 16 11	184,360 "	36,872 0 1	144,818 "	28,962 12 11
Wine—Sparkling	" 5s.					9,726 "	2,431 12 11
	" 6s.	18,349 "	4,004 16 11	13,303 "	4,008 19 1	10,468 "	3,140 2 11
	" 10s.					700 "	340 10 4
Ale and Beer in wood	" 6d.	656,367 "	10,409 3 6	473,225 "	11,830 12 7	521,710 "	13,042 15 7
	" 9d.					13,604 "	610 3 6
Ale and Beer in bottle	" 9d.	513,506 "	19,256 10 1	537,546 "	22,033 0 1	599,402 "	22,481 6 6
	" 1s.					34,254 "	1,712 14 6
Tobacco—Manufactured	per lb., 2s.	232,513 lbs.	23,251 7 7	261,142 lbs.	26,114 5 3	263,854 lbs.	26,385 8 10
	" 2s. 6d.					6,808 "	850 8 8
	" 3s.						
Tobacco in leaf	" 1s.	1,140,651 "	57,482 17 0	1,164,225 "	59,211 5 5	753,168 "	37,057 18 0
	" 1s. 3d.					10,885 "	667 16 8
	" 3s.						
Tobacco for Manufacturing purposes only	" 1s.						
Cigars	" 5s.	87,191 "	21,797 18 1	93,408 "	24,602 3 11	110,389 "	27,597 7 11
Cigarettes	" 6s.						
Tea	" 3d.	5,382,625 "	67,370 6 5	5,060,720 "	63,250 0 0	6,703,466 "	83,793 6 7
Coffee	" 3d.	462,404 "	5,655 1 1	443,368 "	5,548 7 2	441,664 "	5,520 16 1
Chicory	" 3d.	317,045 "	3,963 1 3	304,546 "	3,806 16 0	231,264 "	3,516 16 0
Sugar—Refined	per cwt., 6s. 8d.	6,164 cwt.	2,054 14 0	3,673 cwt.	1,101 1 4	4,197 cwt.	1,399 4 11
Sugar Refined ex Refinery	" 6s. 8d.						
Sugar—Raw	" 5s.	203,035 "	62,008 16 5	265,178 "	66,204 13 11	269,312 "	67,328 1 9
	" 5s.						
Molasses	" 8s. 4d.	452 "	75 9 5	1,573 "	262 8 10	3,606 "	569 7 7
	" 3s. 4d.						
Methylated Spirits	per gallon, 2s.	3,041 galls.	804 2 5	11,504 galls.	1,150 8 2	10,380 galls.	1,038 1 1
Opium	per lb., 10s.	18,345 lbs.	9,172 11 2	18,687 lbs.	9,343 11 6	21,023 lbs.	10,514 8 1
	" 20s.						
Rice	per ton, 60s.	3,246 tons	9,738 0 5	3,776 tons	11,325 3 11	4,623 tons	13,585 7 7
Dried Fruits	per lb., 2d.	5,208,314 lbs.	43,402 12 5	4,569,137 lbs.	37,092 16 2	3,885,838 lbs.	32,381 10 8
Nuts	" 1d.	207,932 "	896 7 8	287,545 "	1,114 15 5	147,190 "	613 5 10
Malt	per bushel, 6d.	232,710 bushls.	5,817 19 9	236,652 bushls.	5,916 6 4	236,104 bushls.	7,152 12 4
Hops	per lb., 3d.	484,246 lbs.	6,053 1 6	623,510 lbs.	7,793 17 8	490,269 lbs.	6,128 7 4
Sarsaparilla	per gallon, 4s.	6,792 galls.	1,358 8 5	5,350 galls.	1,070 0 0	4,524 galls.	904 16 2
Gold	per oz., 1s. 6d.	1,164 ozs.	87 6 6	10,407 ozs.	780 10 11	740 ozs.	55 10 8
Specific Duties			167,553 17 4		174,742 2 10		167,769 10 10
Bonded Warehouse License Fees			5,579 19 7		6,907 8 6		6,246 14 6
Rent of Goods in Queen's Warehouse			268 17 2		490 11 7		493 11 4
Pilotage			15,357 11 8		17,776 7 6		16,005 3 2
Harbour and Lights Rates			9,072 13 10		10,361 13 0		9,959 16 6
Removal Dues			2,845 2 4		3,023 15 8		2,397 5 0
Excise on Tobacco	per lb., 1s.						
Excise on Cigars and Cigarettes	" 2s. 6d.						
Tobacco Factory License Fees							
Deck—Cargo Dues			68 2 0				
Shipping Fees—Engaging and Discharging Seamen			4 7 3		5 19 9		5 3 6
Crown's Share of Seizures and Penalties			579 17 2		115 4 4		75 8 9
Surplus Proceeds, Sale of Overtime Goods			51 15 0		225 1 2		25 1 6
Burcharges			4 14 2		9 6 9		33 4 5
Tonnage and Wharfage Rates							
Tax on Chinese							
Fisheries Royalty							
Deposits on Stearine per Apollo Candle Co.							
Sundries			0 7 3		12 10 10		44 2 0
Total			£ 1,008,903 2 0		1,156,791 11 0		1,127,249 13 3

from the 1st January to the 31st December, 1877 to 1884 inclusive.

REVENUE.

1880.		1881.		1882.		1883.		1884.	
Quantity.	Amount collected.	Quantity.	Amount collected.	Quantity.	Amount collected.	Quantity.	Amount collected.	Quantity.	Amount collected.
	£ s. d.		£ s. d.		£ s. d.		£ s. d.		£ s. d.
699,744 galls.	599,847 17 0	1,103,101 galls.	661,801 0 0	1,154,720 galls.	602,832 0 0	1,194,650 galls.	718,790 0 0	1,239,495 galls.	743,697 3 11
								17,709 "	10,624 16 11
143,433 "	35,858 6 6	157,441 "	39,390 0 0	165,338 "	41,347 7 0	160,592 "	40,148 3 9	163,752 "	40,938 2 4
10,757 "	6,378 15 2	15,405 "	7,702 0 0	20,013 "	10,303 18 3	22,021 "	11,010 0 2	24,317 "	12,153 16 8
340,815 "	8,529 7 6	445,013 "	11,125 0 0	398,720 "	9,967 17 9	472,412 "	11,810 0 0	581,300 "	14,534 3 0
8,533 "	320 1 0								
578,162 "	21,493 11 5	625,447 "	23,454 0 0	842,326 "	31,606 5 1	937,640 "	35,161 10 6	1,031,388 "	38,074 16 2
24,660 "	1,232 10 0								
241,905 lbs.	24,190 10 2	306,724 lbs.	30,072 0 0	311,130 lbs.	31,118 10 0	334,110 lbs.	33,411 0 3	63,460 lbs.	6,346 0 0
5,016 "	627 1 3							6,136 "	707 0 0
								247,568 "	37,135 0 0
861,720 "	42,630 0 10	1,125,898 "	60,260 0 0	1,055,240 "	62,761 11 3	834,781 "	41,739 0 11	207,280 "	14,304 0 0
16,603 "	908 18 9								
								6,833 "	1,025 0 0
								307,220 "	15,361 0 0
116,067 "	29,016 17 5	160,543 "	39,886 0 0	179,128 "	44,782 7 6	214,077 "	53,744 6 6		
								196,613 "	58,933 17 5
								13,546 "	4,064 1 10
5,023,336 "	74,041 14 0	6,307,008 "	86,212 0 0	7,026,320 "	87,323 12 11	6,057,520 "	75,719 5 4	8,004,240 "	100,058 9 1
533,062 "	6,913 5 6	577,027 "	7,212 0 0	533,720 "	7,359 7 3	584,400 "	7,205 1 6	724,300 "	9,060 0 6
325,558 "	4,069 0 6	271,900 "	3,393 0 0	279,230 "	3,401 1 0	266,640 "	3,333 3 3	347,080 "	4,345 14 8
3,137 cwt.	1,002 8 5	5,250 cwt.	1,750 0 0	2,106 cwt.	722 1 0	2,118 cwt.	705 19 9	6,015 cwt.	2,005 5 6
								300 "	100 0 0
228,171 "	57,042 17 7	187,551 "	46,887 0 0	182,356 "	45,588 15 4	203,496 "	50,873 13 7	417,182 "	104,282 16 7
								174,500 "	43,625 0 0
11,701 "	1,950 3 11	13,875 "	2,312 0 0	17,533 "	2,922 17 5	15,570 "	2,595 0 11	22,974 "	3,329 6 9
								806 "	51 1 0
11,020 galls.	1,102 1 9	13,410 "	1,341 0 0	10,730 galls.	1,672 16 1	17,760 galls.	1,776 0 0	19,800 galls.	1,980 6 0
21,880 lbs.	10,940 0 2	26,133 lbs.	13,063 0 0	25,022 lbs.	12,960 15 11	23,270 lbs.	14,134 19 2		
								20,413 lbs.	20,413 8 0
3,433 tons	10,300 0 7	5,023 tons	16,069 0 0	5,074 tons	15,224 6 8	4,618 tons	13,854 19 10	5,731 tons	17,198 2 0
4,443,272 lbs.	37,027 5 5	6,942,927 lbs.	57,857 0 0	6,182,640 lbs.	51,521 19 3	6,071,640 lbs.	50,597 5 6	7,442,056 lbs.	62,017 8 4
153,403 "	660 0 3	313,783 "	1,307 0 0	317,040 "	1,321 8 9	404,830 "	1,636 18 9	288,480 "	1,202 9 4
253,547 bshls.	6,338 13 6	202,234 bshls.	6,537 0 0	364,880 bshls.	9,122 6 7	334,160 bshls.	8,354 1 8	395,660 bshls.	9,388 15 6
564,129 lbs.	7,051 12 4	735,764 lbs.	9,198 0 0	735,860 lbs.	9,317 2 6	712,960 lbs.	8,911 11 0	673,200 lbs.	8,415 12 6
4,132 galls.	826 7 0	4,545 galls.	909 0 0	4,515 galls.	903 6 8	3,715 galls.	743 8 4	3,130 galls.	625 17 2
	176,161 10 9		244,846 0 0		280,015 4 7		266,679 9 9		380,113 13 9
	6,097 4 0		7,031 0 0		6,860 5 7		6,564 12 8		6,960 10 9
	248 8 3		230 0 0		232 0 9		221 14 6		144 0 6
	14,462 9 2		20,463 0 0		26,454 14 10		30,507 13 2		32,124 4 8
	8,197 0 8		10,330 0 0		13,552 14 10		14,599 1 4		16,249 8 0
	2,922 5 0		2,698 0 0		4,033 13 0		4,377 5 0		4,313 14 0
									68,000 5 9
									490 7 0
									861 5 0
	1 18 0		5 0 9		1 2 0				
	310 0 1		34 7 11		40 12 7		47 18 4		566 8 0
	41 13 7		65 18 5		174 12 6		135 12 7		80 9 5
	7 14 5		1 19 9		62 17 3		15 13 1		2 5 10
	6,978 18 8		14,177 0 8		3,903 19 4		7,096 1 2		7,394 10 10
			960 0 0		3,520 0 0		12,200 0 0		10,740 0 0
			405 0 0		523 8 0		904 9 0		1,057 8 6
									2,090 0 3
	24 4 10		14 11 6		109 17 7		206 17 11		350 12 4
	1,203,016 4 0		1,424,165 8 0		1,514,262 16 11		1,527,863 4 2		1,376,321 11 4

PART IV.

MILLS AND MANUFACTURES.

CONTENTS.

Number of Return.		Page.
72	Mills for Grinding and Dressing Grain, in each Electoral District	194
78	" " (Decennial Return)	195
74	Manufactories, Works, &c., &c., in each Electoral District	196
75	" " Abstract Return distinguishing Manufactories, Works, &c., in the Electoral Districts comprising the Metropolitan Police Districts from the Country Electorates, together with the number of hands employed	200
76	" " (Decennial Return)	202
77	Woollens manufactured (Decennial Return)	204
78	Soap and Candles manufactured (Decennial Return)	204
79	Tobacco manufactured (Decennial Return)	204
80	Sugar Manufactories (Decennial Return)	205
81	Refined Sugar manufactured in the Colony (Decennial Return)	205
82	Tallow and Lard produced (Decennial Return)	206
83	Colonial Distilled Spirits—(Decennial Return)	206

MILLS.

No. 72.—RETURN showing the Number of MILLS for Grinding and Dressing Grain in each Electoral District of the Colony, in the Year 1884.

Electoral Districts.	Steam.		Water.		Wind.		Horse.		Total.		No. of pairs of stones in operation.	Number of hands employed.		
	No.	Horse-power.	No.	Horse-power.	No.	Horse-power.	No.	Horse-power.	No.	Horse-power.		Males.	Females.	Total
Albury	3	38	3	38	8	10	...	10
Argyle	4	87	4	87	7	14	...	14
Balmain
Balranald
Bathurst	4	83	4	83	16	25	...	25
The Bogan	1	18	1	18	3	6	...	6
Boorowa	3	49	3	49	5	8	...	8
Bourke
Braidwood	*3	44	3	44	7	5	...	5
Camden	†3	28	3	28	4	3	...	3
Canterbury	1	20	1	20	4	3	...	3
Carcoar	7	234	7	234	20	24	...	24
The Clarence
Central Cumberland
Durham	2	20	2	20	4	4	...	4
Eden	4	48	4	48	†3	9	3	12
Forbes	2	30	2	30	6	10	...	10
The Glebe
Glen Innes	3	61	3	61	12	14	...	14
Gloucester	1	16	1	16	2	3	...	3
Goulburn	3	201	3	201	16	40	...	40
Grafton
Grenfell	2	28	2	28	6	8	...	8
Gundagai	4	112	1	8	5	120	8	10	...	10
Gunnedah	3	36	3	36	5	7	...	7
The Gwydir
Hartley
The Hastings and Manning
The Hawksbury	3	10	1	14	4	24	8	4	...	4
The Hume	3	45	1	10	4	55	9	12	...	12
The Hunter	1	14	1	14	2	4	...	4
The Upper Hunter	9	119	9	119	16	27	...	27
Illawarra	2	26	2	26	4	2	...	2
Inverell	3	45	3	45	7	13	...	13
Kiama
The Macleay
East Macquarie	1	12	1	12	2	5	...	5
West Macquarie	2	16	2	16	4	4	...	4
East Maitland
West Maitland	3	70	3	70	8	8	...	8
Molong	5	96	5	96	14	17	...	17
Monaro	8	140	3	36	11	176	18	28	...	28
Morpeth
Mudgee	6	135	6	135	13	27	...	27
The Murray	3	48	3	48	6	21	...	21
The Murrumbidgee	3	43	3	43	6	21	...	21
The Namoi	2	30	2	30	4	7	...	7
The Nepean	1	25	1	25
Newcastle
New England	10	130	10	130	22	26	...	26
Newtown
Northumberland
Orange	3	76	3	76	9	16	...	16
Paddington
Parramatta
Patrick's Plains	3	34	3	34	8	8	...	8
Queanbeyan	3	32	3	32	6	6	...	6
Redfern	1	16	1	16	2	10	...	10
The Richmond
Shoalhaven	3	14	3	14	4	13	...	13
St. Leonards
East Sydney	1	90	1	90	8	5	...	5
South Sydney
West Sydney	5	430	5	430	36	94	...	94
Tamworth	3	62	3	62	12	14	...	14
Tenterfield	2	44	2	44	5	10	...	10
Tumut	1	16	2	30	3	46	6	11	...	11
Wallington
Wentworth
Wollombi
Yass Plains	5	42	5	42	10	13	...	13
Young	5	96	5	96	17	30	...	30
Total	153	3,109	8	98	161	3,207	424	659	3	662

* Two not working.

† One not working.

‡ 2 pairs not working.

§ Unemployed.

MILLS.

No. 73.—DECENNIAL RETURN of the Number of MILLS for Grinding and Dressing Grain.

Year.	Steam.		Water.		Wind		Horse.		Total.		Number of pairs of Stones in operation.	Number of Hands employed		
	No.	Horse-power.	No.	Horse-power.	No.	Horse-power	No.	Horse-power.	No.	Horse-power.		Males.	Females.	Total
1875	147	2,289	11	95	2	20	1	2	161	2 406	355
1876	150	2,481	8	77	2	20	4	12	164	2,590	355
1877	151	2,529	8	80	1	10	3	4	163	2,623	382	623	623
1878	152	2,577	10	88	1	10	2	2	165	2,677	395	657	7	664
1879	147	2,580	9	84	1	10	4	10	161	2,684	371	544	2	546
1880	140	2,551	7	88	1	10	2	10	150	2,659	347	566	566
1881	148	2,806	9	95	1	10	1	2	159	2,913	472½	685	10	695
1882	156	2,929	7	72	1	10	2	14	166	3,025	403	604	9	703
1883	145	2,759	9	88	154	2,847	390	685	685
1884	153	3,109	8	98	161	3,207	404	659	3	662

10-20

Manufactories, Works, &c. — Description.	Albany.	Argyle.	Balmain.	Balmoral.	Bathurst.	The Bogan.	Boorowa.	Bourke.	Bridgwood.	Camden.	Canterbury.	Carcoar.	The Clarence.	Central Cumberland.	Durham.	Filen.	Forbes.	The Glebe.	Glen Innes.	Gloucester.	Goulburn.	Grafton.	Greenfell.	Gundagai.	Gundah.	The Gwydir.	Hartley.	The Hastings and Manning.
	Miscellaneous Works and Manufactories, viz:—																											
Air-engines for working Machinery								3		6											1							
Account-book, &c., Manufactories																												
Bag and Sack Manufactory																												
Bark-cutting Machines									2	1	2			3		7					3							
Bark-pressing Machines																												
Basket Manufactories					1																							
Bedding Manufactories							1										1	1	1	1		4	1					
Boot Manufactories (employing not less than six hands) ...					3						1			2							3	3						
Brush Manufactories																												
Cabinet Works (Steam)					1																1							
Chemical Works			1																									
Clothing Manufactories					3		1									1												
Coach and Waggon Manufactories	4	1	5	4	3				1	3	3	5		2	5	1	5	2	3	1	6	4		4	1		3	
Comb Manufactories																												
Dairy Implement Manufactories																4												
Dry Docks and Floating Docks			3											1	2													
Dye Establishments																					1							
Fire-engines			3				1				2							1				1						
Firework Manufactories																												
Gas Works	1		1	1	1		1				1										1	1						
Glass-stainers																												
Glass Manufactories			1																									
Glass-silvering Works																												
Hat Manufactories			1																									
Ice Manufactories								2															1					
Indian Condiment Manufactories																												
Iron Bedstead Manufactories																												
Kerosene Oil Manufactory										1																		
Ladder and Barrow Manufactories																												
Mast and Block Manufactories																												
Marble Works														8								2						
Metallic Paint Manufactories																												
Mill-belt Manufactory			1																									
Organ-builders																												
Ornamental Plaster Manufactories																												
Packing-case Manufactories			2																									
Paper-box Manufactories																												
Paper Mills														1														
Patent Slips			2																				1					
Perambulator Manufactories																			1									
Pianoforte Manufactories																												
Picture-frame Manufactories																												
Printing Establishments (Steam)	1			1				1						1								2						
Ditto (Gas)					3																	1						
Ditto (Hand)										1																	3	
Portmanteau Manufactories																												
Railway-carriage Works														1					1									
Rice Mills																												
Rope Manufactories												2			1													
Saddle and Harness Manufactories	5	5	3	3	7			3	6	2	6	3	2	4	5	7	1	3	6	4	1	3	1	1		6		
Sail-makers																												
Salt Works														1														
Scale-maker																												
Ship and Boat Builders			8							1		1	1		2		1		1		1					1		
Shirt Manufactories																												
Smelting Works (Iron)																											1	
Ditto (Copper)				2			1					1															1	
Ditto (Tin)																				1								
Ditto (Antimony)																												
Soap-powder Manufactory																												
Steam Joinery				2							1			1				3				1						
Steam-vessels			22											12							16	19						
Steam-washing Machines										3				1														
Steam-engines										23				1														
Stone-crushing Machines							2					14		1				1		5		1		1				
Stone-dressing Works (Steam)																												
Surgical Instrument Manufactories																												
Turners in Wood and Ivory																				2		1	1					
Water-works			2							1				2														
Window-blind Manufactories																			2									
Wire Works																												
Workers in Hair Jewellery																												
General Total	290	3674	1615	524	429	187	43	178	936	162	756	412	516	431	545	99	32	138	87	58	601	8	36	18	139	26	1171	

* Not working. † Three not working.

MANUFACTORIES, WORKS, &c.—*continued.*

No. 75.—RETURN showing the number of MANUFACTORIES, WORKS, &c., in the Colony, in the Year 1884, distinguishing those in the Electoral Districts comprising the Metropolitan Police District, from the other Electorates, together with the number of Hands of both Sexes employed.

Manufactories, Works, &c.— Description.	Metropolitan Police District. <small>(See foot-note, page 201.)</small>			Country Electorates.			General Total.					
	No. of Manu- factories, &c.	No. of Hands employed		No. of Manu- factories, &c.	No. of Hands employed		No. of Manu- factories, &c.	Hands employed.				
		Males.	Females		Total.	Males.		Females	Total.	Males.	Females	Total.
Connected with or dependent upon Agriculture, viz. :—												
Agricultural Implement Manufac- tories	2	27	...	27	61	314	...	314	63	341	...	341
Tobacco Manufactories	7	476	155	631	10	44	...	44	17	520	155	675
Cigar Manufactories	4	8	5	13	4	8	5	13
Bakeries (Steam)	4	140	28	168	2	97	25	122	6	237	53	290
Bone-manure Manufactories	7	26	...	26	5	15	...	15	12	41	...	41
Sugar Manufactories	100	2,190	...	2,190	100	2,190	...	2,190
Maizena Manufactories	2	19	10	29	2	19	10	29
Jam Manufactories... ..	3	75	23	98	3	75	23	98
	27	752	211	963	180	2,679	35	2,714	207	3,431	246	3,677
Working on Raw Materials the production of the Pastoral Interest, viz. :—												
Soap and Candle Manufactories ...	10	79	...	79	21	84	...	84	31	163	...	163
Woollen Cloth Manufactories ...	1	85	105	190	7	90	32	122	8	175	137	312
Tanneries, &c.	22	343	...	343	93	453	...	453	115	796	...	796
Fellmongers, &c.	11	107	...	107	26	157	...	157	37	264	...	264
Salting and Meat-preserving Estab- lishments	11	152	...	152	3	280	...	280	14	432	...	432
Boiling-down Establishments ...	35	114	...	114	8	106	...	106	43	220	...	220
Wool-washing Establishments ...	12	202	...	202	56	689	...	689	68	891	...	891
Glue Manufactories	3	17	...	17	3	8	...	8	6	25	...	25
	105	1,099	105	1,204	217	1,867	32	1,899	322	2,966	137	3,103
Manufacture of Food of which the Raw Material is not the produce of Agriculture, and of Articles of Drink, &c., viz. :—												
Distilleries	8	16	...	16	8	16	...	16
Sugar Refineries	2	164	...	164	1	8	...	8	3	172	...	172
Breweries	8	472	...	472	52	316	...	316	60	788	...	788
Confectionery Manufactories ...	34	323	45	368	22	46	...	46	56	369	45	414
Coffee, Chocolate, and Spice Works	5	30	...	30	2	4	...	4	7	34	...	34
Ginger-beer, Aerated Waters, Liqueurs, Cordial, Vinegar, Ink, and Blacking Manufactories ...	34	464	8	472	172	567	4	571	206	1,031	12	1,043
Milk-condensing Manufactory	1	7	...	7	1	7	...	7
	83	1,453	53	1,506	258	964	4	968	341	2,417	57	2,474
Building Materials and Plastic Manufactures, viz. :—												
Brickyards	111	1,510	...	1,510	320	1,567	1	1,568	431	3,077	1	3,078
Drain-pipe Manufactories	6	58	...	58	6	39	...	39	12	97	...	97
Limckilns	11	27	...	27	67	237	...	237	78	264	...	264
Potteries, &c.	12	105	...	105	7	34	1	35	19	139	1	140
Tile Works	4	14	...	14	4	36	...	36	8	50	...	50
Saw-mills, &c. { Steam	46	885	...	885	309	2,530	...	2,530	355	3,415	...	3,415
{ Water	17	51	...	51	17	51	...	51
{ Horse	5	11	...	11	5	11	...	11
	190	2,599	...	2,599	735	4,505	2	4,507	925	7,104	2	7,106
Machine Manufactories, Brass, Lead, and Iron Works, viz. :—												
Iron and Tin Works	68	797	...	797	32	118	...	118	100	915	...	915
Iron, Brass, and Copper Foundries	41	636	...	636	19	217	...	217	60	853	...	853
Machinists, Engineers, &c. ...	53	1,421	...	1,421	25	308	...	308	78	1,729	...	1,729
Type Foundry	1	3	...	3	1	3	...	3
	163	2,857	...	2,857	76	643	...	643	239	3,500	...	3,500

MANUFACTORIES, WORKS, &c.—continued.

No. 75 (continued).—RETURN of MANUFACTORIES, WORKS, &c., in the Colony—continued.

Manufactories, Works, &c.— Description.	Metropolitan Police District. (See foot-note.)			Country Districts.			General Total.					
	No. of Manu- factories, &c.	No. of Hands employed.		No. of Manu- factories, &c.	No. of Hands employed		No. of Manu- factories, &c.	Hands employed.				
		Males.	Females		Total	Males		Females	Total	Males	Females	Total
Miscellaneous Works and Manu- factories, viz.:—												
Air-engines for working Machinery	9	27	...	27	9	27	...	27	...
Account-book, &c., Manufactories	20	276	143	419	1	1	1	2	21	277	144	421
Bag and Sack Manufactory	1	6	...	6	1	6	...	6	...
Basket Manufactories	7	20	...	20	5	7	...	7	12	27	...	27
Bedding Manufactories	14	159	43	202	22	54	9	63	36	213	52	265
Boot Manufactories (employing not less than 6 hands)	38	1,398	331	1,729	30	473	87	560	68	1,871	418	2,289
Brush Manufactories	6	45	3	48	6	45	3	48	...
Cabinet Works (Steam)	3	106	...	106	5	50	...	50	8	156	...	156
Chemical Works	3	62	...	62	3	62	...	62	...
Clothing Manufactories	56	1,061	1,087	2,148	19	92	25	117	75	1,153	1,112	2,265
Coach and Waggon Manufactories	61	896	...	896	168	1,039	1	1,040	229	1,935	1	1,936
Dairy Implement Manufactories	1	9	...	9	9	18	...	18	10	27	...	27
Dry Docks and Floating Docks	4	113	...	113	4	114	...	114	8	227	...	227
Dye Establishments	8	30	12	42	3	4	1	5	11	34	13	47
Firework Manufactory	1	6	...	6	1	6	...	6	...
Gas Works	5	510	...	510	15	79	...	79	20	589	...	589
Glass-stainers	4	56	...	56	2	2	...	2	6	58	...	58
Glass Manufactories	3	59	...	59	3	59	...	59	...
Glass-silvering Works	2	17	...	17	2	17	...	17	...
Hat Manufactories	16	79	45	124	16	79	45	124	...
Ice Manufactories	3	193	...	193	6	18	...	18	9	211	...	211
Indian Condiment Manufactories	6	33	7	40	6	33	7	40	...
Iron Bedstead Manufactory	1	30	...	30	1	30	...	30	...
Kerosene Oil Manufactories	1	14	...	14	1	40	...	40	2	54	...	54
Ladder and Barrow Manufactories	6	21	...	21	4	12	...	12	10	33	...	33
Mast and Block Manufactories	2	8	...	8	2	8	...	8	...
Marble Works	7	64	...	64	14	69	...	69	21	133	...	133
Metallic Paint Manufactory	1	12	...	12	1	12	...	12	...
Mill-belt Manufactories	4	17	...	17	4	17	...	17	...
Ornamental-plaster Manufactories	10	41	...	41	1	1	...	1	11	42	...	42
Packing-case Manufactories	8	44	...	44	8	44	...	44	...
Paper-box Manufactories	2	5	19	24	2	5	19	24	...
Paper Mills	1	80	20	100	1	80	20	100
Patent Slips	4	71	...	71	5	54	...	54	9	125	...	125
Percambulator Manufactories	2	12	2	14	2	12	2	14	...
Picture-frame Manufactories	18	56	...	56	6	19	...	19	24	75	...	75
Printing Establishments (Steam)	15	1,120	12	1,132	19	278	2	280	34	1,398	14	1,412
Ditto (Gas)	24	611	22	633	8	97	...	97	32	708	22	730
Ditto (Hand)	6	28	...	28	6	28	...	28
Portmanteau Manufactories	2	3	...	3	2	3	...	3	...
Railway-carriage Works	3	181	...	181	4	517	...	517	7	698	...	698
Rope Manufactories	6	111	...	111	1	17	...	17	7	128	...	128
Saddle and Harness Manufactories	47	308	1	309	219	759	...	759	266	1,067	1	1,068
Sail-makers	9	47	...	47	5	11	...	11	14	58	...	58
Salt Works	1	8	...	8	1	8	...	8
Scale-makers	4	11	...	11	4	11	...	11	...
Ship and Boat Builders	34	763	...	763	40	241	...	241	74	1,004	...	1,004
Shirt Manufactories	3	...	50	50	3	...	50	...	50
Smelting Works (Iron)	1	6	...	6	3	295	...	295	4	301	...	301
Ditto (Copper)	7	547	...	547	7	547	...	547
Ditto (Tin)	1	30	...	30	1	25	...	25	2	55	...	55
Smelting Antimony	1	110	...	110	1	110	...	110
Soap-powder Manufactories	2	10	19	29	1	3	9	12	3	13	28	41
Steam Joinery	38	657	...	657	10	113	...	113	48	770	...	770
Steam-washing Establishments	2	15	84	99	4	4	1	5	6	19	85	104
Stone-crushing Works	6	63	...	63	64	605	...	605	70	668	...	668
Stone-dressing Works (Steam)	3	36	...	36	3	36	...	36	...
Surgical Instrument Manufactories	3	8	3	11	3	8	3	11	...
Turners in Wood and Ivory	17	56	...	56	10	10	...	10	27	66	...	66
Window-blind Manufactories	8	65	5	70	8	65	5	70	...
Wire Works	4	31	...	31	4	31	...	31	...
Workers in Hair Jewellery	1	2	...	2	7	9	...	9	8	11	...	11
	561	9,663	1,888	11,551	741	5,930	156	6,086	1,302	15,593	2,044	17,637
General Total	1,129	18,423	2,257	20,680	2,198	16,564	229	16,793	3,327	34,987	2,486	37,473

NOTE.—The Metropolitan Police District includes the Electoral Districts of East Sydney, West Sydney, South Sydney, Paddington, Redfern, the Ghebe, Balmain, Newtown, Canterbury, and St. Leonards.

MANUFACTORIES, WORKS, &c., &c.—*continued.*

No. 76 (*continued*).—DECENNIAL RETURN of MANUFACTORIES, WORKS, &c., &c.—*continued.*

MANUFACTORIES, WORKS, &c.— <i>continued.</i>	1875.	1876.	1877.	1878.	1879.	1880.	1881.	1882.	1883.	1884.
Miscellaneous Works and Manufactories, viz.:—										
Air-engines for Working Machinery	1	7	7	9
Account Book, &c., Manufactories... ..	9	12	13	12	13	13	16	13	15	21
Bag and Sack Manufactories	1	1	1	1	4	1
Baking-powder Manufactory	1
Bark-cutting Machines	57	61	65	62	48	52	69	45	40	43
Bark-pressing Machines	9	6	6	7	8	1	2	2	1
Basket Manufactories	6	7	12	9	8	10	12	21	13	12
Bone-charcoal Manufactories	1	2	2	2	2	1	1	1
Bedding Manufactories	14	19	20	29	21	26	25	26	28	36
Blue Manufactories...	1
Boot Manufactories... ..	81	87	104	*71	*71	*75	*71	*62	*61	*68
Brush Manufactories	2	2	2	3	3	2	2	2	3	6
Cabinet Works (Steam)	2	1	3	6	6	5	7	10	10	8
Chemical Works	1	1	4	2	3	1	1	1	1	3
Clothing Manufactories	32	39	42	53	50	48	53	51	63	75
Coach and Waggon Manufactories	123	144	140	135	151	166	173	182	203	229
Comb Manufactory	1	1	1	1	1	2	1	1	1
Crinoline	2	2
Dairy Implement Manufactories	1	1	1	2	2	5	3	3	4	10
Dry Docks and Floating Docks	3	3	3	3	4	4	5	5	6	8
Dye Establishments... ..	7	5	5	6	5	6	10	9	10	11
Firework Manufactory	1	1	1	1	1	1	1	1	1	1
Fire-engines	33	33	38	35	39	48	49	58	60	53
Gas Works	11	10	11	11	10	12	15	17	19	20
Glass-silvering Works	1	1	1	1	1	1	2	2	2	2
Glass Manufactories	4	4	3	3	3	2	2	4	4	3
Glass-stainers	2	9	10	5	5	7	2	3	2	6
Hat Manufactories	13	12	13	12	14	13	13	15	14	16
Ice	7	6	4	4	6	3	4	3	5	9
Indian Condiment Manufactories	2	2	2	3	3	6	5	4	3	6
Iron Bedstead	1	1	1	1	2	2	2	2
Kerosene Oil	2	2	2	2	2	2	2	2	2	2
Ladder and Barrow	1	3	3	3	3	4	6	6	7	10
Mast and Block	2	4	3	3	4	4	5	4	2	2
Metallic Paint Manufactory	1	1
Marble Works	3	4	5	6	6	8	9	9	9	21
Mill-belt Manufactories	2	5	7	6	6	4	3	3	4
Organ-builders	2	2	2	2	2	3	2	3	1
Ornamental Plaster... ..	1	1	2	4	3	4	5	6	7	11
Packing-case Manufactories	2	6	5	3	6	6	6	7	7	8
Paper-box Manufactory	1	1	1	1	1	2	3	1	1	2
Perambulator Manufactories	1	1	3	3	2	2	2	2	2	2
Paper Mills	2	2	2	2	2	2	2	2	2	1
Picture-frame Manufactories	5	6	9	12	13	14	12	13	16	24
Patent Slips	5	6	6	6	6	6	6	5	8	9
Pianoforte Manufactories	1	1	1	2	1	1	1	1
Portmanteau	1	1	1	1	1	3	3	2	4	2
Printing Establishments (Steam)	18	17	18	19	24	24	29	28	27	34
Do. (Gas)	2	4	10	10	12	10	16	19	29	32
Do. (Hand)	7	9	6
Rice Mills	1	1	3	2
Rope Manufactories... ..	6	6	6	5	4	4	6	6	6	7
Railway-carriage Works	3	6	10	7	6	6	5	7	6	7
Saddle and Harness Manufactories	123	148	171	207	185	218	229	231	250	266
Sail-makers	3	4	10	11	11	11	11	12	10	14
Salt Works	2	2	2	2	1	1	1	1	1
Scale-makers... ..	2	3	3	3	2	2	3	2	4	4
Ship and Boat Builders	104	99	106	100	93	81	67	70	68	74
Shirt Manufactories	11	14	13	12	10	9	7	4	3	3
Smelting Works—Iron, Copper, Tin, &c....	30	31	22	25	21	16	14	21	12	14
Soap-powder Manufactories	2	1	3	2	1	2	2	4	4	3
Steam-engines	21	25	150
Steam Joinery	9	9	11	12	12	27	30	39	49	48
Steam-vessels	162	175	175	204	211	233	280	361	441	554
Steam-washing Machines	4	3	2	2	3	3	2	2	4	6
Stone-crushing Machines	5	9	1	2	2	3	16	40	36	170
Stone-dressing Works (Steam)	2	4	3	2	2	2	1	3	2	3
Surgical Instrument Manufactory... ..	1	1	1	1	1	1	2	2	3	3
Turners in Wood and Ivory	5	5	13	18	20	18	23	22	23	27
Water Works	8	7	6	7	9	11	12	10	17	14
Window-blind Manufactories	2	3	4	5	6	7	7	7	8	8
Wire Works... ..	2	2	3	3	2	4	2	2	3	4
Workers in Hair Jewellery	1	2	5	3	3	3	2	4	5	8
General Total	9,727	10,623	11,911	13,892	13,238	14,474	15,334	17,353	20,218	22,008

* This number is confined to those establishments employing not less than six hands. † Three not working. ‡ Five not working.

WOOLLENS MANUFACTURED.

No. 77.—DECENNIAL RETURN of WOOLLENS Manufactured in the Colony.

Year.	No. of Establishments.	Cloth and Tweed.	Year.	No. of Establishments.	Cloth and Tweed.
		Yards.			Yards.
1875	8	354,700	1880	8	*203,100
1876	8	395,704	1881	†7	*208,000
1877	8	*271,452	1882	8	*169,225
1878	9	*330,937	1883	9	*202,000
1879	9	*265,400	1884	‡8	*155,000

* No return from one Manufactory in Sydney District. † Two not working. ‡ One not working.

SOAP AND CANDLES MANUFACTURED.

No. 78.—DECENNIAL RETURN of SOAP and CANDLES Manufactured in the Colony.

Year.	Number of Establishments.	Soap.	Candles.	Year.	Number of Establishments.	Soap.	Candles.
		Quantity.	Quantity.			Quantity.	Quantity.
		cwt.	cwt.			cwt.	cwt.
1875	32	83,243	11,828	1880	36	144,118	8,248½
1876	*32	80,895	13,811	1881	36	106,962	10,409
1877	33	92,958	36,909	1882	36	112,513	27,377
1878	32	77,655	35,282½	1883	34	121,794	25,069
1879	33	64,524	10,703	1884	31	131,244	24,640

* Two not working.

TOBACCO MANUFACTURED.

No. 79.—DECENNIAL RETURN of TOBACCO Manufactured in the Colony.

Year.	Number of Establishments.	Quantity.	Year.	Number of Establishments.	Quantity.
		cwt.			cwt.
1875	26	14,002½	1880	14	18,357½
1876	21	13,740½	1881	14	17,629
1877	*20	19,180½	1882	17	22,814½
1878	†18	17,325½	1883	14	19,452½
1879	16	24,654	1884	17	18,718

* Two not working. † Three not working.

SUGAR MANUFACTORIES.

No. 80.—DECENNIAL RETURN showing the Number of SUGAR MANUFACTORIES in the Colony, and the Quantity of SUGAR and MOLASSES produced.

Year.	Number of Mills.				Quantity of Sugar manufactured.	Quantity of Molasses manufactured.
	Worked by Steam.		Worked by Cattle.			
	No.	Horse-power.	No.	Horse-power.		
1875	25	349	57	150	96,910 cwt.	118,170 and 2,000 tons.
1876	26	302	44	136	193,960	55,560 „ 1,362 „
1877	29	503	34	108	150,744	78,823 „ 1,667 „
1878	40	627	35	119	163,203	532,825 gallons.
1879	44	637	27	85	153,833	440,506 „
1880	50	1,601	24	76	146,003	269,092 „
1881	60	91,432	17	63	159,048	354,402 „
1882	70	978	16	49	210,568½	623,247 „
1883	79	2,651	14	44	314,470	490,138 „
1884	91	2,855	14	50	194,956	308,428 „

* Six not worked. b Eight not worked. c Seven not worked. d Thirteen not worked. e Five not worked. f Eight not worked.
 g Four not worked. h Twelve not worked. i One a water-mill; five not working. j Exclusive of the operations of one mill of 20-horse power.
 k No return from one mill of 8-horse power. l Horse-power of the boilers given in three of the largest mills. m Nine not working. n One not working.
 o Five not working. p Two not working.

REFINED SUGAR.

No. 81.—DECENNIAL RETURN of REFINED SUGAR manufactured in the Colony.

Year.	No. of Establishments.	Quantity.	Year.	No. of Establishments.	Quantity.
		cwt.			cwt.
1875	2	225,178	1880	2	414,400
1876	2	284,544	1881	3	514,400
1877	2	259,650	1882	2	508,500
1878	2	324,480	1883	2	514,500
1879	2	388,480	1884	3	317,500

TALLOW AND LARD.

No. 82.—DECENNIAL RETURN of the quantity of TALLOW and LARD produced in the Colony.

Year.	Number of Boiling-down Establishments.	Sheep slaughtered.	Horned Cattle slaughtered.	Tallow produced.	Pigs slaughtered.	Lard produced.
		No.	No.	cwt.	No.	lbs.
1875	35	29,660	49,900	1,311
1876	29	25,876	4,611	43,810	175	6,989
1877	36	24,000	7,793	61,294	213	11,260
1878	34	51,570½	5,005
1879	33	499	97	60,076½	1,794
1880	64*	204,335	16,107	145,392½	712	900
1881	47	183,549	6,820	136,044	50
1882	39	168,920	21,574	199,314½	1,655	9,000
1883	42	333,041	21,199	222,485	730	4,320
1884	†42	552,660	19,023	136,972	338	2,950

NOTE.—A large quantity of the Tallow produced is from the refuse of butchers' shops in the Metropolitan District.
 * Includes Salting and Meat-preserving establishments. † One not working.

COLONIAL DISTILLED SPIRITS.

No. 83.—DECENNIAL RETURN of COLONIAL DISTILLED SPIRITS.

Year.	Materials.							Spirits (Rum).	
								Proof gallons.	
1875...	30,072 2 14	151,913
1876...	43,082 1 0	218,308
1877...	26,531 0 0	150,737
1878...	20,576 0 0	124,156
1879...	32,592 0 0	128,285
1880...	20,882 0 0	110,063
1881...	14,399 0 0	74,377
1882...	25,035 0 0	118,066
1883...	31,596 0 0	152,766
1884...	34,523 0 0	160,403

PART V.

MONETARY AND FINANCIAL.

CONTENTS.

Number of Return.		Page.
84	Taxes, Duties, &c.	208
85	Fees, &c.	230
86	Accounts, Weights, and Measures	245
87	Course of Exchange	245
88	Rates of Interest allowed to Depositors by the Banks	246
89	Coin and Bullion in the Mint, Banks, &c.	246
90	" " —(Decennial Return)	247
91	Coins in Circulation	247
92	Estimate of the amount of Coin in New South Wales at the close of 1884	247
93	New Silver and Bronze Coin issued from Sydney Branch Royal Mint	248
94	Worn Silver Coin withdrawn from circulation	248
95	Paper Currency in Circulation	248
96	Banks—Average Assets and Liabilities, &c., &c., for each Quarter of the Year...	249—250
97	New South Wales Savings Bank—Deposits, Investments, Rates of Interest, &c.	251
98	" " Decennial Return, showing number of Depositors; Amount of Deposits, &c., &c.	252
99	New South Wales Savings Bank—Decennial Return, showing increase and decrease of Deposits, &c., &c.	252
100	Government Savings Banks—Number of Accounts Opened and Closed; Amount of Deposits, &c., &c.	252
101	Mint—Gold received and issued, from 14 May, 1855, to 31 December, 1884; also, the Countries in which the Gold was produced	255
102	Railways and Tramways—Earnings and Expenditure	256
103	" " " (Decennial Return)...	257
104	Electric Telegraphs—Number and Value of Telegrams sent from each Station	258
105	" " Revenue received; Number and Value of Foreign and Inter-colonial Telegrams transmitted and issued, &c., &c.	260
106	" " Number of Stations and Telegrams; Receipts; Miles of Wire and Cost of Construction—(Decennial Return)	260
107	Post Offices—Letters, &c.—(Decennial Return)	261
108	Money Orders—Issued and paid at the several Offices in the Colony	262
109	" " Revenue received for Commission on Orders; the Number and Amount of Orders issued in the Colony and places at which they were made payable; also the Number and Amount of Orders paid in the Colony, and the places at which they were originally issued	264
110	" " Decennial Return	265
111	Immigration—Moneys paid on account of—(Decennial Return)	265
112	Military Expenditure...	265
113	Local Revenues—Municipality—Sydney	266
114	" " —Boroughs and Municipal Districts	267
115	" " —Roads Trusts	269

TAXES, DUTIES, &c.

No. 84.—SCHEDULE of TAXES, DUTIES, FEES, and all other sources of Revenue, specified under the respective Laws or Authorities under which they are derived.

Act of Council under which levied.	SPECIFICATION OF TAXES, DUTIES, &c.	Authority under which originally established.	At what Period.
COLONIAL SPIRITS.			
LICENSED DISTILLERIES.			
43 Vict., No. 17	Upon spirits made or distilled within the Colony, from sugar which shall have paid Customs duties the gal.	s. d. 11 5	Act of Parliament } 59 Geo. III, c. 114 } 19 Vict., No. 15. } 12 July, 1819. 14 Sept., 1855.
	Upon spirits made or distilled within the Colony, wholly or in any proportion exceeding 10 per cent. of the whole from materials which are not subject to any duty of Customs do.	12 0	
BONDED DISTILLERIES AND SUGAR-HOUSES.			
Act of the Parliament of New South Wales, 26 Vict., No. 18. (Assented to, 20 Dec., 1862) ..	All spirits, sugar and treacle, produced under this Act, subject to same rules and liable to the same duties as if imported.	} 26 Vict., No. 18..	} 20 Dec., 1862.
COLONIAL BRANDY.			
Act of the Parliament of New South Wales, 30 Vict., No. 15, 6 Dec., 1866 ..	Brandy distilled by the owners of vineyards, from grapes the produce of such vineyards, and deposited in any bonded warehouse, liable to the same duty as brandy imported into the Colony; and the same may be sold and delivered out of bond, either for export or home consumption, in the same manner as brandy imported.	} 30 Vict., No. 15..	} 6 Dec., 1866
CUSTOMS.			
IMPORT DUTIES.			
Act of the Parliament of New South Wales, 34 Vic., No. 21	Bacon per lb.	0 2	Act of Parliament } 59 Geo. III, c. 114 } 19 Vict., No. 14.. } 21 Vict., No. 1 .. } 25 Vict., No. 10.. } 29 Vict., No. 3 .. } 12 July, 1819. 14 Sept., 1855. 20 Nov., 1857. 30 Dec., 1861. 20 June, 1865.
	Bags and Sacks per dozen	1 0	
	Do. Gunny do.	0 6	
	Beer, Ale, Porter, Spruce or other Beer—in wood or jar per gallon	0 6	
	Beer, Ale, Porter, Spruce or other Beer—in bottle.. .. . do.	0 9	
	Biscuits per lb.	0 1	
	Blue do.	0 1	
	Candles do.	0 1	
	Cement per barrel	2 0	
	Cheese per lb.	0 2	
	Chicory do.	0 3	
	Chocolate do.	0 3	
	Cigars do.	6 0	
	Cigarettes.. .. . do.	6 0	
	Cocoa do.	0 3	
	Coffee do.	0 3	
	Comfits do.	0 1½	
	Confectionery do.	0 1½	
	Cordage per ton	40 0	
	Corn Flour per lb.	0 1	
	Dates do.	0 1	
	Doors each	1 0	
	Fish—Dried, Preserved, or Salt per lb.	0 1	
	Fruits—Bottled, quarts per dozen	2 0	
	Do. do. pints and smaller quantities do.	1 0	
	Do. Dried per lb.	0 2	
	Ginger do.	0 1	
	Hams do.	0 2	
	Hops do.	0 3	
	Iron—Galvanized, in bars, bundles, or sheets, or corrugated per ton	40 0	
	Iron—Galvanized Manufactures per cwt.	3 0	
	Iron Wire per ton	20 0	
	Jams per lb.	0 1	
	Jellies do.	0 1	
	Maizena do.	0 1	
	Malt per bushel	0 6	
	Mustard per lb.	0 1	
	Nails per ton	40 0	
	Nuts of all kinds (except Cocoa-nuts) per lb.	0 1	
	Oilman's Stores—Sauces and Pickles—quarts per dozen	1 0	
Do. do. pints and smaller quantities do.	0 6		
Oils, except Animal, Black, Cocoa-nut, and Sperm.. .. . per gallon	0 6		
Opium, and any preparation or solution thereof, not imported for use as a known medicine per lb.	20 0		
Paints per ton	40 0		
Paper—Writing and Fancy per lb.	0 1		
Do. Brown and Wrapping per cwt.	3 4		
Pepper per lb.	0 2		

Act of Council under which levied.	SPECIFICATION OF TAXES, DUTIES, &c.— <i>continued.</i>	Authority under which originally established.	At what period.
	CUSTOMS—<i>continued.</i>		
	IMPORT DUTIES—<i>continued.</i>		
		s. d.	
	Powder—Blasting per lb.	0 1	
	Do. Sporting do.	0 3	
	Preserves do.	0 1	
	Rice per ton	60 0	
	Rope do.	40 0	
	Sago per lb.	0 1	
	Salt and Saltpetre per ton	20 0	
37 Vict. No. 5	Sarsaparilla—If containing not more than twenty-five per centum of proof Spirits per liquid gallon	4 0	
	Sashes each	1 0	
	Shot per cwt.	5 0	
	Shutters each	1 0	
	Soda Crystals per ton	20 0	
	Spices per lb.	0 2	
	Spirits—On all kinds of Spirits imported into the Colony the strength of which can be ascertained by Sykes' Hydrometer the proof gallon	12 0	
	Spirits—On all Spirits and spirituous compounds imported into the Colony the strength of which cannot be ascertained by Sykes' Hydrometer the liquid gall.	12 0	
	*No allowance beyond 16·5 shall be made for the underproof of any spirits of a less hydrometer strength than 16·5 under proof.		
	*Case Spirits—Reputed contents of two, three, or four gallons shall be charged— Two gallons and under as two gallons. Over two gallons and not exceeding three, as three gallons. Over three gallons and not exceeding four, as four gallons.		
Act of the Parliament of New South Wales, 34 Vict., No. 21	Spirits—Methylated per gallon	2 0	Act of Parliament 59 Geo. III, c.114
	Starch per lb.	0 1	12 July, 1819.
	Stearine do.	0 1	19 Vict., No. 14.. 14 Sept., 1855.
	Succades do.	0 1½	21 Vict., No. 1.. 20 Nov., 1857.
	Sugar—Raw per cwt.	5 0	25 Vict., No. 10.. 30 Dec., 1861.
	Do. Refined do.	6 8	29 Vict., No. 3.. 20 June, 1865.
	Do. Molasses and Treacle do.	3 4	
	Tea per lb.	0 3	
	Timber—Dressed per 100 feet super.	2 0	
	Do. Rough and undressed do	1 0	
	Tobacco—Delivered from ship's side, or from a Customs Bond for home consumption—manufactured, unmanufactured, and Snuff per lb.	3 0	
	Tobacco, Unmanufactured—Entered to be manufactured in the Colony. At the time of removal from a Customs Bond, or from an importing ship to any licensed tobacco manufactory for manufacturing purposes only into Tobacco, Cigars, or Cigarettes do.	1 0	
	Tobacco—Sheepwash do.	0 3	
	Turpentine per gallon	1 0	
	Varnish do.	2 0	
	Vinegar do.	0 6	
	Wines—sparkling do.	10 0	
	Do. other kinds do.	5 0	
	Woolpacks each	0 3	
	SPIRITS.		
47 Vict., 1 4	*All Spirits in bond at the date of the passing of this Act, or proved to the satisfaction of the Collector of Customs to have been shipped or cleared to be delivered at any port in New South Wales prior to the said date, shall be admitted for duty at the actual strength and quantity ascertained on examination in the prescribed manner. Provided that all such Spirits be removed and cleared for home consumption or exportation before the 30th day of June, 1884, after which date no allowance shall be made for under proof of Spirits, except as hereinbefore provided, nor for Spirits in cases containing a less quantity than reputed two, three, or four gallon contents.		
	EXEMPTIONS.		
19 Vict., No. 14 (14 Sept., 1855).	All goods imported for the supply of Her Majesty's Service exempted from all duties and imposts of every description whatsoever.		
7 Vict., No. 28	All Wine imported into the Colony of New South Wales, or taken out of bond, for the use of Military or Naval Officers serving on full pay in the said Colony or the adjoining seas, is exempted from duty.		
	WINE, CIDER, AND PERRY.		
43 Vict., No. 14.	Produced from fruit grown in the Colony, license fee £1 0 0 Every license, whensoever granted, shall have effect for one year on and from the day of the date thereof, and may be renewed on that day in each year, on payment of aforesaid fee. The premises licensed must be of the annual value of £50, if within the City of Sydney; if within any borough, of the annual value of £30; or elsewhere, of the value of £10 per annum.		

Act of Council under which levied.	SPECIFICATION OF TAXES, DUTIES, &c.— <i>continued.</i>	Authority under which originally established.	At what Period.	
	<p>STAMP DUTIES.</p> <p>SCHEDULE I.</p> <p><i>Containing the Duties on Deeds or other Instruments relating to transactions between living persons.</i></p>			
	<p>Agreement not under seal</p> <p>Bank Note.—An annual composition to be paid by Banking Companies in lieu of duties on promissory-notes payable on demand issued by them— For every £100, and also for the fractional part of £100 of the average annual amount of such notes in circulation as certified under 4 Vic. No. 13</p> <p>Bill of Exchange or Promissory Note— Forevery £50, and also for any fractional part of £50..</p> <p>Bill of Lading— For every bill of lading or copy thereof</p> <p>Conveyance or Transfer on sale of any share or shares in the stock and funds of any Corporation Company or Society whatever in New South Wales— For every £10, and also for any fractional part of £10 of the consideration money therein expressed</p> <p>Conveyance or Transfer on sale of any property (except such stock and funds as aforesaid)— Where the amount or value of the consideration for the sale does not exceed £50 Exceeds £50 and does not exceed £100 For every £100, and also for any fractional part of £100 of such amount or value</p> <p>Conveyance of any other kind not before charged</p> <p>Draft—payable on demand</p> <p>Deed of any kind whatever not otherwise charged in this Schedule</p> <p>Lease— (1) For any definite term, or for an indefinite term of any lands, tenements, or hereditible subjects— Where the consideration or any part of the consideration moving either to the lessor or to any other person shall consist of any money, stock, or security— In respect of such consideration Where the consideration or any part of the consideration shall be any rent— In respect of such consideration— For every sum not exceeding £50 per annum And for every £50 or fractional part of £50 per annum (2) Of any other kind whatsoever.. . . .</p> <p>Memorandum of Transfer under the Act 26 Victoria No. 9</p> <p>Policy for or against loss by fire— For every £100 and also for every fractional part of £100 insured for any term or period exceeding six calendar months And not exceeding six months On every renewal or continuance thereof for every £100 and for every fractional part of £100 insured for any term</p> <p>Policy for any voyage or period— For every £100 and also for any fractional part of £100 so insured On every renewal or continuance thereof for every £100 or fractional part of £100.. . . .</p> <p>Policy not otherwise specified— For every £100 and for every fractional part of £100 insured</p> <p>Receipt given for or upon the payment of any sum of money amounting to £2 and upwards</p> <p>Transfer of Shares. (<i>See</i> Conveyance.)</p> <p>Transfer of any run or station held under lease or promise of lease from the Crown or of any interest therein where the declared value of the said run or station or interest or the value thereof assessed as in this Act provided shall not exceed £100 And where such value shall exceed £100 then for every £100 and any fractional part of £100.. . . .</p>	<p>£ s. d.</p> <p>0 1 0</p> <p>2 0 0</p> <p>0 0 6</p> <p>0 0 6</p> <p>0 0 6</p> <p>0 5 0</p> <p>0 10 0</p> <p>0 10 0</p> <p>1 0 0</p> <p>0 0 1</p> <p>1 0 0</p> <p>The same duty as a conveyance on a sale for the same consideration.</p> <p>0 2 6</p> <p>0 2 6</p> <p>1 0 0</p> <p>The same duty as for a conveyance for the sale of lands for a like sum the consideration of such transfer.</p> <p>0 0 6</p> <p>0 0 3</p> <p>0 0 3</p> <p>0 0 3</p> <p>0 0 3</p> <p>0 1 0</p> <p>0 0 2</p> <p>0 10 0</p> <p>0 10 0</p>	<p>44 Vict., No. 3..</p> <p>44 Vict., No. 3..</p>	<p>25 June, 1880.</p>

Act of Council under which levied.	SPECIFICATION OF TAXES, DUTIES, &c.— <i>continued.</i>	Authority under which originally established.	At what Period.
	<p style="text-align: center;">STAMP DUTIES—<i>continued.</i></p> <p style="text-align: center;">EXEMPTIONS.</p> <p>Any agreement or memorandum for the hire of any labourer, artificer, manufacturer, or menial servant.</p> <p>Any agreement or memorandum made for or relating to the sale of any goods, wares, or merchandise.</p> <p>Any agreement or memorandum made between a master and any mariner of any ship or vessel for wages, on any voyage coastwise from port to port, in the Colony of New South Wales.</p> <p>Any Debenture or Treasury Bill issued by the Government of New South Wales.</p> <p>Any draft or order for the payment of money issued by any duly authorized officer of the Government on account of the Public Service.</p> <p>Any draft or order for the payment of money, commonly called an advance note, issued by a master of a ship or vessel in favour of a seaman.</p> <p>Any instrument relating to the service of an apprentice, clerk, or servant.</p> <p>Any Customs bond.</p> <p>Any Administration bond.</p> <p>Any bail bond.</p> <p>Any bond to the Crown for the safe custody of an insane person.</p> <p>Any bond on appointment of a special bailiff.</p> <p>Any mortgage of real property, or mortgage given by way of bill of sale, or otherwise of live stock, goods, chattels, or effects, or personal estate generally, and any transfer, assignment, release, re-conveyance or discharge thereof, and every receipt indorsed on either or any of said documents for the consideration thereof.</p> <p>Any preferable lien under the Act 11 Victoria No. 4.</p> <p>Any lien on crops under the Act 26 Victoria No. 10.</p> <p>Any policy of insurance on life or on any public hospital or charitable institution.</p> <p>Any policy of insurance on the tools or implements of work or labour used by any working mechanic artificer handicraftsman or labourer by a separate policy in a distinct sum.</p> <p>Any policy whereby any Insurance Company or underwriter or association of underwriters may effect an insurance or transaction the original policy representing which may have already contributed to the stamp duty imposed on policies Provided that the fact of such policy being a re-insurance policy shall be expressed on the face thereof.</p> <p>Any receipt given for or upon the payment of money to or for the use of Her Majesty.</p> <p>Any acknowledgment by any banker of the receipt of any bill of exchange or promissory note for the purpose of being presented for acceptance or payment.</p> <p>Any acknowledgment by any person on receipt of money for the purchase of stock or shares in any Banking or Public Company.</p> <p>Any acknowledgment or receipt given by any labourer, artificer, or workman, for or on account of wages received by him.</p> <p>Any receipt written upon, or given for a bill of exchange or promissory-note duly stamped.</p> <p>Any receipt indorsed or otherwise written upon, or contained in any instrument liable to stamp duty, and duly stamped, acknowledging the receipt of the consideration-money therein expressed.</p> <p>Any receipt given by depositors on receiving deposits from any Savings Bank.</p> <p>Any acknowledgment given for money deposited in any Bank to be accounted for. Provided that this exemption shall not extend to acknowledgments for any sum carried to the credit of any depositor or shareholder in any Bank on any division of profits made by such Bank, or for or in respect of any dividend from any Joint Stock or other Company, on the same being deposited by any person to the credit of any other person in any Bank, or for or in respect of any sum paid to the credit of any person in any Bank for rent or interest by any other person, or for or in respect of any sum deposited, which would be liable to duty if paid directly by any person to any other person.</p> <p>Any receipt given in anticipation of a Bill of Lading, and not to be used in lieu thereof.</p> <p>Any instrument of appointment relating to any property in favour of persons specially named or described as the objects of a power of appointment, created by a previous settlement, duly stamped in respect of the same property, or by will, where probate duty has been paid in respect of the same property as personal estate.</p> <p>Any instrument for the sale, transfer, or other disposition of any ship or vessel, or any part, interest, share, or property of or in any ship or vessel.</p>	<p>44 Vict., No. 3..</p>	<p>25 June, 1880.</p>

Act of Council under which levied.	SPECIFICATION OF TAXES, DUTIES, &c.— <i>continued.</i>	Authority under which originally established.	At what Period.
	<p style="text-align: center;">STAMP DUTIES—<i>continued.</i></p> <p style="text-align: center;"><i>EXEMPTIONS—continued.</i></p> <p>And any copy of rules or power, warrant, or letter of attorney granted by any trustee of any Friendly Society within the meaning of Part III of the "Friendly Societies Act of 1873," for the transfer of any share in the Colonial Funds or Debentures, standing in the name of such trustee, or any order or receipt for money contributed to or received from the funds of any such Society, by any person liable or entitled to pay or receive the same by virtue of the rules thereof, or any bond to be given to, or on account of any such Society, or by the treasurer or any officer thereof, or any draft or order, or any form of policy, or any appointment of an agent, or any certificate or other instrument for the revocation of any such appointment, or any other document whatever required or authorized by the rules of any such Society, shall be exempt from all stamp duties.</p> <p style="text-align: center;">SCHEDULE II.</p> <p style="text-align: center;"><i>Duties on the Estates of Deceased Persons.</i></p> <p style="text-align: center;">Part I.</p> <p>1. Probate of Letters of Administration to be granted in respect of any such Estate on every £100 or part thereof, 1 per cent.</p> <p style="text-align: center;">Part II.</p> <p>2. Settlement of property taking effect after death of settlor. Same duties as under Part I.</p> <p style="text-align: center;">SYDNEY BRANCH OF THE ROYAL MINT.</p> <p style="text-align: center;">RECEIPT AND COINAGE OF GOLD.</p> <p>1. Gold for coinage will be received at the Mint daily, between the hours of 11 a.m., and 3 p.m., Saturdays and holidays excepted.</p> <p>2. Each parcel of gold for which a separate assay is required will be treated as a separate deposit.</p> <p>3. The value of each deposit will be determined upon the reports of the Mint Assayers on its assay after melting, and computed on decimal assay reports of gold to the 1000th part, and of silver to the 100th part.</p> <p>4. The whole of the gold contained in a deposit will be accounted for at the rate of £3 17s. 10d. the ounce, standard, and all silver in excess of two per cent. at the rate of four shillings the ounce, fine.</p> <p>5. The following will be the charges for melting, assaying, and coining, which will be deducted from the gross value of the deposit as above defined.</p> <p>A.—On gold raised in New South Wales—</p> <p>(1.) In deposits of less than five hundred ounces, standard, at the rate of sixpence per ounce,—six shillings being charged for a deposit under twelve ounces.</p> <p>(2.) In deposits of five hundred ounces and over, but less than five thousand ounces, standard, at the rate of four pence per ounce.</p> <p>(3.) In deposits of five thousand ounces, standard, and over, at the rate of two pence per ounce.</p> <p>B.—On gold certified to be the produce of any other country—</p> <p>A reduction of one penny per ounce in the above charges will be made,—five shillings being charged for a deposit under twelve ounces.</p> <p>6. Light Gold Coin of the Realm in parcels of £50 nominal value and upwards will be received for recoinage free of charge.</p> <p>7. Deposits received up to noon on Wednesdays will be payable by the following Tuesday. Deposits received after that time, by the following Tuesday week.</p> <p>8. Deposits which may be found to be unsuitable for coining will either be returned to the depositor, or be subjected to an extra charge for special treatment.</p> <p>9. Gold and silver bullion will be prepared for issue when required,—gold at £3 17s. 10d. the ounce, standard, and silver at five shillings the ounce, fine.</p>	44 Vict., No. 3.	25 June, 1880.
Governor and Executive Council. 1st Oct., 1879.		H. M. Order in Council of 19th August, 1853.	
42 Vict., No. 19 (1 July, 1879).	<p style="text-align: center;">BONDED WAREHOUSES.</p> <p>Occupier of any Warehouse not containing more than 50 tons £50 per annum</p> <p>And for every additional 10 tons, the further duty of £1 do. not exceeding £300.</p>	20 Vict., No. 21..	23 Feb., 1857

Act of Council under which levied.	SPECIFICATION OF TAXES, DUTIES, &c.— <i>continued</i> .	Authority under which originally established.	At what Period.
INWARD WHARFAGE RATES.			
			s. d.
	Acids, the carboy or case		0 6
	Agricultural Machinery and Implements—		
	Drilling and sowing		
	Haymaking		
	Reaping and binding	per ton of 40 cubic feet.	1 8
	Threshing		
	Winnowing		
	Horse-power		
	Ploughs		
	Harrows	loose, each	0 4
	Cornshellers		
	Alkali, loose, per ton		1 8
	" in packages. As Drugs.		
	Alum, loose, per ton		1 8
	" in packages As Drugs.		
	Almonds in bags, each		0 2
	" in cask or case		0 3
	Anchors, per ton weight		1 8
	Animals—Horses, including Ponies and Cobs, Horned Cattle,		
	Asses, and Mules, each		1 8
	Calves, Sheep, Goats, or Pigs, each		0 3
	Anvils, per cwt.		0 1
	Apparel, wearing, per bale or case		0 9
	Axtrecs, iron, per ton		1 8
	Ale or Beer. See Liquids.		
	Bacon, bundle or loose, per cwt.		0 1
	" in case		0 4
	Bags, the bale or package		0 9
	Ballast, per ton		0 6
	Bark, loose or in bags, the ton		1 8
	Baskets, per package		0 6
	" empty, each		0 1
	Bellows, smiths', the pair		0 4
	Billiard-tables, each		3 6
	Biscuits, the bag		0 2
	" cask or case		0 4
	Blacking liquid, per package		0 4
	" cake or paste, per package		0 2
	Blankets, bale or case		0 9
44 Vic. No. 8 ..	Blue, per box of 56 lbs. and under		0 2
	" for each additional 56 lbs. or fractional part thereof		0 1
	Books, per package		0 4
	Boots and Shoes, per trunk or box		0 3
	Bottles, empty, per package		0 4
	Bran, per bushel		0 0 1/2
	Bricks, Tiles, and Slates, per 500		1 6
	" Fire-bricks, per 400		1 6
	" Fire-lumps, Slabs and Tiles, per ton weight		1 8
	Brimstone, loose, per ton		1 8
	" in packages. As Drugs.		
	Bristles, per cask or case		0 6
	Brooms, per dozen, loose, or in bundles		0 2
	Brushware, per bale or case		0 9
	Buckets and Pails, per dozen		0 4
	Butter, per cwt.		0 1
	Cables, Coir, Hemp, Manilla, Iron Rope, per ton weight		1 8
	Candles, per box of 28 lbs. and under		0 1
	Cans or Rattans, per 100 bundles		1 8
	" " loose, per 100		0 1
	Cannon, per ton weight		1 8
	Canvas, the bale or case		0 9
	Carpets, the bale or case		1 0
	Caraway Seeds, the package		0 4
	Carrots, the cwt.		0 1
	Carriages and Carts, 4-wheel, each		5 0
	" " 2-wheel		2 6
	Casks, empty, each		0 2
	Castor Oil, per package		0 2
	Cement, the barrel		0 4
	Chairs packed in pieces, per package		0 4
	Chalk, loose, per ton		1 8
	" in casks, per package		0 4
	Cheese, per cwt., loose or in cask		0 1
	" in case, per package		0 2
	Chickory, per package		0 4
	Chinaware. As Earthenware.		
	Chocolate, per package		0 2

Act of Council under which levied.	SPECIFICATION OF TAXES, DUTIES, &c.— <i>continued.</i>	Authority under which originally established.	At what Period.
	INWARD WHARFAGE RATES—<i>continued.</i>		
		s. d.	
	Cigars, per package	0 6	
	Clay, Fire and other, per ton weight	1 8	
	Clothing, per case or bale	0 9	
	Clothes-pins in boxes, per box	0 1	
	Clover Seed, the bag	0 2	
	" the case or cask	0 4	
	Coals, per ton	0 6	
	" coked	1 0	
	Cocoanuts, per 100	0 4	
	Cocoa and Cocoa Nibs, the bag	0 2	
	" prepared, per package	0 2	
	Coffee in bags, per ton gross	1 8	
	" in casks,	2 6	
	Coir Rope or Fibre, per ton	1 8	
	Confectionery, per package	0 3	
	Copper, loose, per ton	1 8	
	" sheets in cases, per cwt., or fractional part thereof	0 1	
	Copra, per ton weight	1 8	
	Corlage	1 8	
	Corks, per package	0 4	
	Cotton-waste, per package	0 9	
	Crab Winches	0 6	
	Currants, per package of 112 lbs. and under	0 2	
	" for each additional cwt. or fractional part thereof	0 1	
	Cutlery, including Axes, Hatchets, Tomahawks, Tools, Knives and Forks, Scythes, Swords, and Sheepshears. See Hard- ware.		
	Curiosities, per package	0 4	
	Dates	0 2	
	Doors, each	0 1	
	Drapery, the bale or case	0 9	
	Drugs and Apothecary Ware, per package	0 6	
	" the bag, drum, or keg	0 2	
	Earthenware, the crate	1 8	
	" the cask	1 0	
	" in other packages, per package	0 6	
44 Vic. No. 8 ..	Eau de Cologne, the package	0 6	
	Essences and Essential Oils, the package	0 6	
	Engines, Fire, each	3 4	
	" Garden and Beer	0 8	
	Feathers, the package	0 9	
	Felt, the bale or case	0 9	
	Figs, per cwt. or fractional part thereof	0 2	
	" in iron tanks. See Iron Tanks.		
	Fire-arms, the chest or case	0 9	
	Fish in tins—Lobsters, Salmon, Sardines, Oysters, Herrings, and others, the case	0 2	
	Fish, Dried—Codfish, Herrings, Ling, &c., the case	0 3	
	" the half-barrel and under	0 2	
	" the barrel	0 3	
	" the hoghead	0 6	
	" the puncheon	1 0	
	Flax, the ton	1 8	
	Floor-cloth, the package	1 0	
	Flour in bags, per 2,000 lbs.	1 8	
	" in barrels, each	0 3	
	Flowers, Artificial, per package	0 9	
	Furs, the package	0 9	
	Frying-pans, loose or bundle, per dozen	0 2	
	" in casks. As Hardware.		
	Furniture, per ton of 40 cubic feet	1 8	
	Fruit, Green, per package	0 1	
	Ginger, per package	0 2	
	Glass-windows, per case	0 2	
	Glass, Plate, per package	1 0	
	Glassware. See Earthenware.		
	Glucose, per ton gross	1 8	
	Glue, per package	0 6	
	Grain, including Barley, Beans, Corn, Dhol, Gram, Maize, Malt, Oats, Peas, Wheat, loose or in bags, per bushel	0 0 3	
	" in tanks. See Iron Tanks.		
	Grapnels, per cwt.	0 1	
	Grates (castings), loose per ton	1 8	
	" per package	0 6	
	Grindery, per package	0 9	
	Grindstones, each	0 1	
	Gunny Bags, per bale or bundle	0 9	

Act of Council under which levied.	SPECIFICATION OF TAXES, DUTIES, &c.— <i>continued.</i>	Authority under which originally established.	At what Period.
INWARD WHARFAGE RATES—<i>continued.</i>			
			s. d.
	Gypsum, loose, per ton weight		1 8
	" per package		0 3
	Hardware and Holloware, including Cutlery, Ironmongery, Axe-heads, Axes, Hatchets, Tomahawks, Tools, Knives and Forks, Scythes, Swords, Sheepshears, Lacquered Ware, Lamp Ware—		
	The drum or keg		0 2
	" barrel		0 3
	" bag, bale, box, or bundle		0 4
	" case		0 6
	" crate or cask		1 0
	Hair, the package		0 6
	Haberdashery, per bale or case		0 9
	Harps. See Musical Instruments.		
	Hats, the case		1 0
	Hams, loose, per dozen		0 2
	" in case		0 4
	" in cask		0 6
	Hay, per ton		1 8
	Hemp, the ton weight		1 8
	Hides, per 40		1 8
	Hops, per cwt or fractional part thereof		0 3
	Hoops, Iron, the ton weight		1 8
	" Wood, per dozen		0 2
	Holloware. As Hardware.		
	Ice, the ton weight		1 8
	India-rubber goods, the package		0 9
	Iron Tanks empty, of 400 gallons		2 0
	" 200 "		1 0
	" when filled with goods, the 400 gallons		3 6
	" 200 "		2 6
	Iron in bars, castings, hoop, rod, hurdles, fencing-wire, pig, pots, pipes, ovens, sheet, railway, per ton		1 8
	" galvanized, loose or in package, per ton		1 8
	Ironmongery. See Hardware.		
	Jute, per ton		1 8
	Kerosene oil, per case		0 2
44 Vic No. 8 ..	Liquids—Spirits, Wines, Cordials, the octave and under		0 2
	" quarter-cask	0 3	
	" hogshead	0 6	
	" puncheon	0 9	
	" pipe or butt	1 0	
	" leager and tun butt	1 8	
	" in bottle, quarts, 2 dozen and under	0 2	
	" additional for each dozen	0 1	
	" pints, 4 dozen and under	0 2	
	" additional for each dozen	0 0½	
	" Geneva, case	0 2	
	" Alc, Beer, Cider, Perry, Vinegar, firkin or kilderkin, 18 gallons and under	0 2	
	" barrel	0 4	
	" hogshead	0 6	
	" butt	1 0	
	" in bottle, quarts, 2 dozen and under	0 2	
	" additional for each dozen	0 1	
	" pints, 6 dozen and under	0 3	
	" additional for each dozen or fractional part thereof	0 0½	
		Lard, per package	
	Lampware. As Hardware.		
	Lacqueredware. As Hardware.		
	Lead, in bulk, roll, pipe, or package, per ton		1 8
	Leather, bale, case, or bundle		0 9
	Lime, per ton		1 8
	Linens, the package		0 9
	Lucerne Seed, the bag		0 2
	" the case or cask		0 4
	Machinery, per ton of 20 cwt. or 40 cubic feet		1 8
	Marble, in block, the ton		1 8
	" manufactured, per package		0 9
	Mangles, per package		0 6
	Matting, the roll		0 2
	Matches, per package		0 2
	Millinery, per case or bale		0 9
	Mill-stones, per ton weight		1 8
	Molasses in casks or tanks, per ton gross		1 8
	Mother-of-Pearl Shells, loose, the ton		1 8
	" in packages, each		0 4

Act of Council under which levied.	SPECIFICATION OF TAXES, DUTIES, &c.— <i>continued.</i>	Authority under which originally established.	At what Period.
INWARD WHARFAGE RATES—<i>continued.</i>			
		s. d.	
	Musical Instruments (not Pianos), per package	0	9
	Nails, Screws, Rivets, Nuts, Bolts and Washers, packages 112 lbs., and under	0	1
	Additional for each cwt. or fractional part thereof	0	1
	Nuts, the bag	0	2
	Nutmegs, the package	0	2
	Oatmeal, per keg	0	2
	" in other package	0	3
	Oakum, per ton weight	1	8
	Oars, loose or bundle, per dozen	0	4
	" in cases, per package	0	6
	Oils—Fish, Seal, or Cocoanut, in casks, per 100 gallons	1	0
	Oil-cake, per ton	1	8
	Oil, Castor, per case	0	2
	Oilmen's and General Stores—Anchovies, Arrowroot, Brandied Fruits, Bottled Fruits, Blacklead, Brunswick Black, Capers, Chillies, Corn-flour, Dried Fruits, Fancy Soaps, Groats, Jams and Jellies, Isinglass, Macaroni, Maizena, Milk Swiss, Milk condensed, Mustard, Pearl Barley, Pickles, Preserves, Sauces, Salad Oil, Vermicelli, per case	0	2
	In tanks. See Iron Tanks.		
	Oils, Linseed and other oils (not Fish, Seal, or Cocoanut)—		
	" drum or keg	0	2
	" barrel or quarter-cask	0	3
	" hogshead	0	6
	" punchcon	0	9
	" pipe	1	0
	" tun butt	1	8
	Onions, per cwt.	0	1
	Ores, metallic, per ton	0	9
	Paddy. As Rice.		
	Paints, Colours, Putty and Dryers, packages of 56 lbs. and under	0	1
	" packages from 56 lbs. to 112 lbs. inclusive	0	2
	" for each additional cwt. or fractional part	0	1
	Paper—Paper Bags, Paper Hangings, Sand and Glass Paper, and Millboards, per package	0	9
	Pepper, the bag	0	2
	Perfumery, the case	0	9
	Pianofortes, each	2	6
	Pictures, per package	0	9
	Piece goods, bale or case	0	9
	Pitch and Tar, the drum	0	2
	" the barrel	0	3
	Potatoes, per ton	1	8
	Provisions, Beef	0	2
	" Pork	0	4
	" Tongues	0	6
	" Tripe	0	6
	Preserved Meats, per package	0	2
	Pumice Stone	0	4
	Quicksilver, per bottle	0	2
	Raisins, per 112 lbs., or fractional part thereof	0	2
	" in tanks. See Iron Tanks.		
	Rattans. See Canes.		
	Rice, per ton	1	8
	Rope, Hemp, Wire, and all other Rope, per ton	1	8
	Saddlery, the package	0	9
	Sago, per bag	0	2
	Salt—Rock, per ton	1	8
	" in bags	1	8
	" in cask or case of 2 doz. and under	0	2
	Sarsaparilla, the case	0	2
	Sashes, Window, per pair	0	1
	Seltzer or Soda Water, per dozen	0	1
	Shale, per ton	0	10
	Shooks, the bundle	0	2
	Shot, package 224 lbs. and under	0	2
	" additional for each cwt. or fractional part	0	1
	Skins, loose, per dozen	0	2
	" in bales	0	8
	Slops, the package	0	9
	Soap, package 112 lbs. and under	0	2
	" additional each cwt.	0	1
	Soda Crystals, per package	0	4
	" Caustic	0	4
	Spades, Shovels, Forks, per dozen	0	2
	" " " in case or crate	1	0

44 Vic No. 8 ..

Act of Council under which levied.	SPECIFICATION OF TAXES, DUTIES, &c.— <i>continued.</i>	Authority under which originally established.	At what Period.
	INWARD WHARFAGE RATES—<i>continued.</i>		
			s. d.
	Spelter, the ton.. .. .		1 8
	Starch, boxes of 56 lbs. and under		0 2
	" for each additional 56 lbs. or fractional part thereof		0 1
	Stationery, the package		0 9
	Steel, the ton		1 8
	Seeds, in bags, each		0 2
	" in cask or case		0 4
	Sewing Machines, per package		0 4
	Spices, the package		0 2
	Silks		0 9
	Sheathing metal, per cwt.		0 1
	Sugar in mats, bags, or baskets, per ton gross		1 8
	" in casks or case, per ton gross		1 8
	Tallow, per cwt.		0 1
	Tanks. See Iron Tanks.		
	Tea, per chest		0 3
	" half-chest		0 1 ¹ / ₄
	" box		0 0 ³ / ₄
	Timber—Deals, Deal ends, and all sawn timber, per 600 feet superficial.. .. .		1 8
	" Rough Timber and Spars, per 40 cubic feet		1 8
	" Laths, Treennails, Shingles, per 1,000		0 4
	" Posts and Rails, per 100		1 8
	" Palings, per 600		1 8
	" Spokes, per 500		1 8
	" Staves, cooper's, per 100		1 8
	Tobacco, manufactured, packages 112 lbs. and under		0 2
	" additional for each cwt. or fractional part thereof		0 1
	" in leaf, on all packages, per cwt., or fractional part thereof		0 2
	Tin, per ton		1 8
	Tin Plates, per box		0 2
	Tobacco Pipes, clay, in boxes, per box		0 1
	Tubs, per nest		0 4
	Turnery, cask, case, or package		0 9
	Turpentine, per keg, drum, or case		0 2
	Twine, Sash Lines, and Halters, per package		0 9
	Varnish or Polish, per package		0 2
	Weigh-bridges. As Machinery.		
	Weighing Machines, portable, per package		0 9
	Wire Netting, loose, per roll		0 2
	" in package		0 8
	Whaleboats and others		1 0
	Whalebone, the ton		1 8
	Wheelbarrows, single, each		0 2
	" in packages. As Hardware.		
	Whiting, the package.. .. .		0 4
	Wheels, Coach or Cart, each		0 2
	Wool, the bale		0 8
	Woolpacks, per bale of 50 and under		0 8
	" of over 50 and not exceeding 100		1 0
	Wool bagging, per bale		1 0
	Yams, per ton		1 8
	Zinc, per cwt.		0 1
	Undefined and unenumerated goods, heavy, to be charged weight per ton of 2,240 lbs.		1 8
	Undefined and unenumerated goods, light, to be charged per ton of 40 cubic feet		1 8
	OUTWARD WHARFAGE RATES.		
	One-half of the foregoing Inward Wharfage Rates to be levied on goods shipped outwards.		
	<p>When smaller packages subject to a specified rate under this tariff shall be enclosed or so fastened together as to form a larger package it shall be lawful to levy the prescribed rate on each package of which the said larger package is composed, goods contained in Iron Tanks excepted.</p> <p>When goods chargeable by weight under the foregoing tariff shall be in form or so packed that the measurement tonnage shall exceed the weight tonnage it shall be lawful to charge the wharfage rate by measurement.</p>		

44 Vic. No. 8 ..

Act of Council under which levied.	SPECIFICATION OF TAXES, DUTIES, &c.— <i>continued.</i>	Authority under which originally established.	At what period.
TONNAGE DUTY.			
44 Vict. No. 8....	<p>Vessels fully laden discharging at any Public Wharf after the lapse of the Free lay days allowed shall pay per register ton per day 0 0½</p> <p>Vessels loading only or other purposes, of 240 tons register and upwards, shall pay per register ton per day 0 0½</p> <p>After twenty-five days, per register ton per day 0 0½</p> <p>Under 240 tons register per day.. .. . 10 0</p>		
Sundays and public holidays in all cases excluded.			
FREE LAY DAYS.			
44 Vic. No. 8 ..	<p>During which vessels fully laden discharging their cargoes at any public or private sufferance wharf are exempt from the payment of Tonnage Rates.</p> <p>For vessels not exceeding 100 tons register Two days.</p> <p>Exceeding 100 tons and not exceeding 200 tons register Four "</p> <p>" 200 " 300 " " Six "</p> <p>" 300 " 400 " " Eight "</p> <p>And for every additional 100 tons or fractional part of 100 tons One day.</p> <p>Excluding Sundays and public holidays in every case.</p>		
LICENSES.			
MINING.			
37 Vict., No. 13, (1 May, 1874), Government Regulations, 13 July, 1874 ..	<p>MINERS' RIGHTS—If issued between 1 January and 30 June in any year to be in force till 31 December .. each 0 10 0</p> <p>If issued between 30 June and 31 December, to be in force till 31 December each 0 5 0</p> <p>Miners' Rights may also be issued for any period not exceeding fifteen years upon payment of a sum at the rate of 10s. for every year for which the same is to be in force.</p> <p>BUSINESS LICENSES—If issued for twelve months .. each 1 0 0</p> <p>If issued for six months 0 10 0</p> <p>Mineral Licenses—For a period of twelve months 1 0 0</p> <p>LEASES OF AURIFEROUS TRACTS—1 to 25 acres alluvial and quartz reef per acre 1 0 0</p> <p>Mineral Leases—Not less than 40 acres nor more than 640 acres for Coal, and not less than 20 acres nor more than 80 acres for other Minerals per acre 0 5 0</p> <p>Summons to attend Warden's Court 0 2 6</p> <p>For each transfer 0 10 0</p> <p>For each mortgage or other encumbrance 0 10 0</p> <p>For each sub-lease 1 0 0</p> <p>For amalgamation of mineral lots each lot 0 10 0</p> <p>For copy of, or extract from, any entry, record, report, instrument, or document per folio 0 1 6</p> <p>For copy of any plan of one lease 0 5 0</p> <p>For copy of every additional lease on same plan 0 2 6</p> <p>For inspection of any record 0 1 0</p>	<p>Proclamation.... 22 May, 1851. 23 May, 1851.</p> <p>Government Notices .. } 1 June, 1851. 7 Oct., 1851. 29 Mar., 1852.</p> <p>Acts of Council— 16, 17, 18, 19, and 20 Vict., Nos. 43, 23, 19, 20 and 29; and 25 Vic. No. 4 .. } 1 Feb., 1853. 1 Oct., 1853. 1 Jan., 1855. 1 Jan., 1856. 11 Mar., 1857. 22 Nov., 1861. 5 Aug., 1868. 9 Feb., 1862.</p> <p>Government Notices .. } 31 July, 1866. 24 Sept., 1869. 17 Feb., 1870. 13 July, 1874.</p>	
Act of the Parliament of New South Wales, 25 Vict., No. 2 (18 Oct., 1861)	<p style="text-align: center;">RENT OF RUNS HELD FOR PASTORAL PURPOSES BEYOND THE SETTLED DISTRICTS.</p> <p>The minimum rent is £10 per annum—the rent being determined by the Minister charged with the appraisalment, after an appraisalment of the fair annual value of the runs for pastoral purposes.</p>	25 Vict., No. 2 ..	18 Oct., 1861.

Act of Council under which levied.	SPECIFICATION OF TAXES, DUTIES, &c.— <i>continued</i> .	Authority under which originally established.	At what Period.
LICENSES—<i>continued</i>.			
RENT OF LEASES WITHIN THE SECOND-CLASS SETTLED AND UNSETTLED DISTRICTS.			
	£ s. d.		
Government Regulations of 1 Nov., 1861 .. 39 Vict., No. 13 (10 Aug., 1875).	Minimum rent of leases acquired at auction, for every section of 640 acres per annum	1 0 0	{ Government Regulations .. } 1 Nov., 1861.
	Leases for special objects in the Settled and Unsettled Districts. Rent determined by Governor and Council.	{ Government Regulations .. } 28 Aug., 1875.
TRANSFER FEES.			
Government Regulations of 1 Nov., 1861 ..	Record of Transfer of Run Fee	2 0 0	} Government Regulations .. } 1 Nov., 1861. } Government Notice .. } 29 Dec., 1865.
	PASTORAL LEASE FEE.		
	On the preparation and issue of Lease for Pastoral Purposes	1 0 0	
TIMBER AND OTHER LICENSES.			
Land Acts Amendment Act of 1875. Land Acts Further Amendment Act of 1880. Timber Regulations of 24 Sept., 1878. Lands Acts 1861. Amendment Act 1875.	To cut timber, cedar, or pine, or for quarrying stone or digging clay, gravel, shells, or other material, per annum	4 0 0	} Government Notices .. } 18 Oct., 1861. } Crown Lands Occupation Act of 1861, and Lands Amendment Act of 1875 Regulations do. } 14 Dec., 1866. } 10 Aug., 1875. } 28 Aug., 1875. } 1 Oct., 1878.
	To cut hardwood only, per annum	2 0 0	
	Licenses are ordinarily in force from date of issue to the 31st December; but are granted at any time, available to the end of the current quarter or half-year—for which one-quarter or one-half the regulated fee will be charged respectively.		
ON RESERVES.—Licenses at various rates, as per Regulations and as sanctioned by the Executive Council.			
AUCTIONEER'S GENERAL LICENSE			
11 Vict., No. 16 (31 Aug., 1847).	For all parts of the Colony, including the City of Sydney Annually	15 0 0	} Order of Governor King } 15 Jan., 1801. } Act of Council } 9 Aug., 1828. } 9 Geo. IV., No. 13 .. }
	AUCTIONEER'S DISTRICT LICENSE.		
	For a Police District only do	2 0 0	
SPIRIT MERCHANTS.			
20 Vict., No. 37 (18 Mar., 1857).	Registration of the same, and description of the premises of any Spirit Merchant, if his premises are situated within the boundaries of the City do	30 0 0	} 20 Vict., No. 37 .. } 18 Mar., 1857.
	If situated elsewhere do	20 0 0	
PUBLICAN'S GENERAL LICENSE.			
Act of Parliament of New South Wales, 25 Vict., No. 14. (Assented to, 20 Jan., 1862).	To retail fermented and spirituous liquors .. do	30 0 0	} Government Order .. } 21 July, 1810. } Acts of Council— } 7 Geo. IV. No. 2 } 20 Feb., 1826. } 6 Geo. IV. No. 4 } 8 Feb., 1825. } 11 Geo. IV. No. 11 } 12 May, 1830. } 3 Wm. IV. No. 8 } 13 June, 1833. } 2 Vict., No. 18 .. } 26 Sept., 1838. } 13 Vict., No. 29 .. } 2 Oct., 1849. } 17 Vict., No. 6 .. } 8 July, 1853.
	For permission to allow the game of billiards to be played do	10 0 0	
	For permission to allow the game of bagatelle to be played do	5 0 0	
PACKET LICENSE.			
	To retail fermented and spirituous liquors, during the time the vessel is actually on her passage do	5 0 0	} Government Order .. } 3 Feb., 1821. } Acts of Council— } 6 Geo. IV. No. 20 } 1 Nov., 1825. } 2 Vict., No. 24 .. } 12 Oct., 1838. } 3 Vict., No. 9 .. } 18 Sept., 1839. } Acts of Council— } 2 Vict., No. 24 .. } 12 Oct., 1838. } 3 Vict., No. 9 .. } 18 Sept., 1839.
DISTILLING SPIRITS do		10 0 0	
13 Vict., No. 27 (27 Sept., 1849).	RECTIFYING AND COMPOUNDING SPIRITS .. do	10 0 0	
	APOTHECARY, CHEMIST, OR DRUGGIST , or any other person to use a still of not more than 8 gallons for any scientific purpose, or for making scent or perfume do	2 0 0	} Act of Council } 1 Oct., 1849. } 3 Vict., No. 27 }
To distil Brandy from Wine made in the Colony .. do	1 0 0		
Auctioneers', Distillation Licenses, &c., cease and determine on 31 December; Publicans' Licenses, &c., on 30 June in each year.			
HAWKER'S AND PEDLER'S.			
*13 Vict., No. 26 (9 Oct., 1849). *The 11th & 12th sections amended by Act of the Parliament of New South Wales, 26 Vict., No. 2...	For trading on foot within a Police District .. Annually	1 0 0	} Proclamation Act of Council } 30 April, 1818. } 5 Wm. IV. No. 7 .. } 25 July, 1834.
	For trading by pack-horse or other animal, or by cart or other vehicle, or by a boat, vessel, or craft, within a Police District do	2 0 0	
	Licenses may be granted on the first ordinary sitting day of any month.		
EXEMPTIONS.			
	Under the Act of Council 16 Vict., No. 4, sale of books pamphlets, periodicals, or other printed publications.		

Act of Council under which levied.	SPECIFICATION OF TAXES, DUTIES, &c.— <i>continued</i> .	Authority under which originally established.	At what Period.																																					
LICENSES—<i>continued</i>.																																								
13 Vict., No. 37 (10 Oct., 1849).	<p style="text-align: center;">PAWNBROKERS'.</p> For a Police District annually Licenses are in force for one year from the date thereof.	<table border="1"> <tr><td>£</td><td>s.</td><td>d.</td></tr> <tr><td>10</td><td>0</td><td>0</td></tr> </table>	£	s.	d.	10	0	0	} Act of Council } } 13 Vict., No. 37 }	10 Oct., 1849.																														
£	s.	d.																																						
10	0	0																																						
*6 Wm. IV., No. 2 (4 Aug., 1835).	STAGE CARRIAGE do. For a copy of such license do. Licenses cease and determine on 30 Sept. in each year.	<table border="1"> <tr><td>0</td><td>5</td><td>0</td></tr> <tr><td>0</td><td>1</td><td>0</td></tr> </table>	0	5	0	0	1	0	} Act of Council } } 6 Wm. IV., No. 2 }	4 Aug., 1835.																														
0	5	0																																						
0	1	0																																						
4 Wm. IV., No. 7 (6 Aug., 1833).	PORTERS', SYDNEY do.	<table border="1"> <tr><td>0</td><td>5</td><td>0</td></tr> </table>	0	5	0	} Act of Council } } 4 Wm. IV., No. 7 }	6 Aug., 1833.																																	
0	5	0																																						
4 Vict., No. 17 (6 Oct., 1840).	BOATMEN do.	<table border="1"> <tr><td>0</td><td>5</td><td>0</td></tr> </table>	0	5	0	} Act of Council } } 4 Wm. IV., No. 7 }																																		
0	5	0																																						
5 Wm. IV., No. 1 (4 July, 1834).	SLAUGHTERING CATTLE INTENDED FOR SALE .. do.	<table border="1"> <tr><td>0</td><td>2</td><td>6</td></tr> </table>	0	2	6	} Government Order } } Act of Council } } 11 Geo. IV., } } No. 4 }	12 May, 1811. 15 Mar., 1830.																																	
0	2	6																																						
* Repealed by Act 36 Vict., No. 14—so far as it is applicable to Stage Carriages, the licensed termini of which are brought within the Police District of Sydney.																																								
TOLLS.																																								
2 Wm. IV., No. 12 (9 March, 1832)	<p style="text-align: center;">TOLLS.</p> For every sheep, lamb, pig, or goat ox, or head of neat cattle horse, mare, gelding, ass, or mule cart, dray, or other such vehicle, with two wheels, drawn by 1 horse or other animal If drawn by 2 horses or ditto If drawn by 3 horses or ditto If drawn by 4 horses or ditto horse or other animal above 4, drawing a cart, dray, or other such vehicle, with two wheels wain, waggon, or other such carriage, with 4 wheels, drawn by 2 horses or other animals If drawn by 3 horses or ditto If drawn by 4 horses or ditto horse or other animal above 4, drawing a waggon or other such carriage with 4 wheels gig, chaise, or other such carriage on springs, with 2 wheels, drawn by 1 horse or other animal If drawn by 2 horses or other animals coach, chariot, or other such carriage, on springs, with 4 wheels, drawn by 1 horse or other animal If drawn by 2 horses or other animals If drawn by 3 horses or ditto If drawn by 4 horses or ditto	<table border="1"> <tr><td>s.</td><td>d.</td></tr> <tr><td>0</td><td>0 1/4</td></tr> <tr><td>0</td><td>1</td></tr> <tr><td>0</td><td>2</td></tr> <tr><td>0</td><td>3</td></tr> <tr><td>0</td><td>4</td></tr> <tr><td>0</td><td>5</td></tr> <tr><td>0</td><td>6</td></tr> <tr><td>0</td><td>1</td></tr> <tr><td>0</td><td>8</td></tr> <tr><td>0</td><td>9</td></tr> <tr><td>0</td><td>10</td></tr> <tr><td>0</td><td>2</td></tr> <tr><td>0</td><td>6</td></tr> <tr><td>0</td><td>9</td></tr> <tr><td>1</td><td>0</td></tr> <tr><td>1</td><td>3</td></tr> <tr><td>1</td><td>6</td></tr> </table>	s.	d.	0	0 1/4	0	1	0	2	0	3	0	4	0	5	0	6	0	1	0	8	0	9	0	10	0	2	0	6	0	9	1	0	1	3	1	6	} Proclamation .. }	30 Mar., 1811.
s.	d.																																							
0	0 1/4																																							
0	1																																							
0	2																																							
0	3																																							
0	4																																							
0	5																																							
0	6																																							
0	1																																							
0	8																																							
0	9																																							
0	10																																							
0	2																																							
0	6																																							
0	9																																							
1	0																																							
1	3																																							
1	6																																							
MEMO.—The Governor, by Proclamation, can increase or diminish the above rates, by section 5 of 14 Vict., No. 5.																																								
FERRIES.																																								
2 Wm. IV., No. 12 (9 March, 1832)	For every foot passenger horse, mare, gelding, ass, or mule, drawing or not drawing gig, dray, or cart, with two wheels only waggon, carriage, or other vehicle, with 4 wheels ox, or head of neat cattle, drawing or not drawing, being more than 10 in number not exceeding 10 sheep, lamb, pig, or goat	<table border="1"> <tr><td>s.</td><td>d.</td></tr> <tr><td>0</td><td>2</td></tr> <tr><td>0</td><td>6</td></tr> <tr><td>1</td><td>0</td></tr> <tr><td>1</td><td>6</td></tr> <tr><td>0</td><td>3</td></tr> <tr><td>0</td><td>4</td></tr> <tr><td>0</td><td>0 1/4</td></tr> </table>	s.	d.	0	2	0	6	1	0	1	6	0	3	0	4	0	0 1/4	} Government Order }	7 May, 1823.																				
s.	d.																																							
0	2																																							
0	6																																							
1	0																																							
1	6																																							
0	3																																							
0	4																																							
0	0 1/4																																							
MEMO.—The Governor, by Proclamation, can increase or diminish the above charges, by Act 14 Vict., No. 5, section 5.																																								

Act of Council under which levied.	SPECIFICATION OF TAXES, DUTIES, &c.— <i>continued.</i>	Authority under which originally established.	At what Period.
	MARINE BOARD.		
	PILOTAGE AND LIGHT RATES.		
	PILOTAGE RATES. s. d.		
	On arrival and departure per ton 0 4		
	And one moiety of such rate in case a vessel being compelled to return, into port after having put to sea; but in no case shall the amount of such rate be less than £2 10s. for the port of Sydney or Newcastle, nor less than £1 5s. for any other port of the Colony.		
	HARBOUR AND LIGHT RATES. s. d.		
	Every registered ship, whether propelled by steam or otherwise (vessels employed in the whaling trade excepted), a half yearly rate of per ton 0 4		
	Such payment exempts any ship from any further payment at any other port or place where tonnage dues are now or may hereafter be leviable.		
	Such rates to be payable on or before 30 June and 31 December.		
	No rate levied on any ship compelled to put into port by stress of weather, or to repair damages.		
	HARBOUR REMOVAL DUES. £ s. d.		
	For any ship not exceeding 300 tons 1 0 0		
	Exceeding 300 tons and not exceeding 400 tons 1 5 0		
	" 400 " 500 " 1 10 0		
	" 500 " 600 " 1 15 0		
	" 600 " 800 " 2 0 0		
	" 800 " 1,000 " 2 10 0		
	" 1,000 tons 3 0 0		
	FEES FOR PILOTAGE CERTIFICATE.		
	Ships not exceeding 50 tons 1 10 0		
	Exceeding 50 tons and not exceeding 100 tons 2 0 0		
	" 100 " 150 " 2 10 0		
	" 150 " 200 " 3 0 0		
	" 200 " 300 " 4 0 0		
	Above 300 tons 5 0 0		
	FEES FOR CERTIFICATES OF SERVICE.		
	For a master of a foreign-going ship 2 0 0		
	" of a coast-trade ship 1 0 0		
	" of a harbor and river steamer 1 0 0		
	For a mate of a foreign-going ship 1 0 0		
	" of a coast-trade ship 0 10 0		
	For a first-class engineer's certificate 1 10 0		
	For a second-class engineer's certificate 1 0 0		
	FEES FOR CERTIFICATES OF COMPETENCY.		
	For a master of a foreign-going ship 2 10 0		
	" of a coast-trade ship 1 10 0		
	" of a harbor and river steamer 1 10 0		
	For a first mate of a foreign-going ship 1 10 0		
	For a second mate of a foreign-going ship, or mate of a coast trade ship 1 0 0		
	For a first-class engineer's certificate 2 0 0		
	For a second class " 1 10 0		
	For a third class " 1 0 0		
	FEES FOR STEAM CERTIFICATES.		
	Owners of steam-ships requiring certificates, as follows:—		
	Where the tonnage does not exceed 50 tons 1 0 0		
	Exceeding 50 tons and not exceeding 100 tons 2 0 0		
	" 100 " 300 " 3 0 0		
	Above 300 tons 4 0 0		
	FEES for swinging of ships for the purpose of ascertaining and adjusting any deviation in their compasses:—		
	For vessels under 500 tons register 2 0 0		
	For vessels over 500 tons and under 750 tons register... 2 10 0		
	For vessels over 750 tons register 3 0 0		
Act of the Parliament of New South Wales, 35 Vic., No. 7..		Proclamation . . Act of Council } 3 Wm. IV. } No. 6 . . } 16 Vict., No. 46 . . 22 Vict., No. 4 . .	6 Feb., 1819. 31 Aug., 1832. 28 Dec., 1852. 21 July, 1858.

Act of Council under which levied.	SPECIFICATION OF TAXES, DUTIES, &c.—continued.	Authority under which originally established.	At what Period.																																																																																																																																																																																																																								
	<p align="center">SHIPPING MASTERS, SYDNEY AND NEWCASTLE.</p> <table border="1" data-bbox="355 569 1033 1290"> <thead> <tr> <th rowspan="2"></th> <th colspan="3">Engagement of Crews.</th> <th colspan="3">Discharge of Crews.</th> </tr> <tr> <th>£</th> <th>s.</th> <th>d.</th> <th>£</th> <th>s.</th> <th>d.</th> </tr> </thead> <tbody> <tr> <td>Vessels under 30 tons</td> <td>0</td> <td>2</td> <td>0</td> <td>.....</td> <td></td> <td></td> </tr> <tr> <td>30 to 60 "</td> <td>0</td> <td>4</td> <td>0</td> <td>0</td> <td>4</td> <td>0</td> </tr> <tr> <td>60 to 100 "</td> <td>0</td> <td>7</td> <td>0</td> <td>0</td> <td>7</td> <td>0</td> </tr> <tr> <td>100 to 200 "</td> <td>0</td> <td>15</td> <td>0</td> <td>0</td> <td>15</td> <td>0</td> </tr> <tr> <td>200 to 300 "</td> <td>1</td> <td>0</td> <td>0</td> <td>1</td> <td>0</td> <td>0</td> </tr> <tr> <td>Every 100 tons above 300</td> <td>0</td> <td>5</td> <td>0</td> <td>0</td> <td>5</td> <td>0</td> </tr> <tr> <td>Engagement of seamen, separately</td> <td></td> <td></td> <td></td> <td>0</td> <td>2</td> <td>0</td> </tr> <tr> <td>Discharge of ditto</td> <td></td> <td></td> <td></td> <td>0</td> <td>2</td> <td>0</td> </tr> <tr> <td>Foreign-going ships' articles, 1 page</td> <td></td> <td></td> <td></td> <td>0</td> <td>0</td> <td>3</td> </tr> <tr> <td>" 8 pages</td> <td></td> <td></td> <td></td> <td>0</td> <td>0</td> <td>6</td> </tr> <tr> <td>" 12 "</td> <td></td> <td></td> <td></td> <td>0</td> <td>0</td> <td>9</td> </tr> <tr> <td>" 16 "</td> <td></td> <td></td> <td></td> <td>0</td> <td>0</td> <td>9</td> </tr> <tr> <td>" 20 "</td> <td></td> <td></td> <td></td> <td>0</td> <td>1</td> <td>0</td> </tr> <tr> <td>" 28 "</td> <td></td> <td></td> <td></td> <td>0</td> <td>1</td> <td>0</td> </tr> <tr> <td>" 32 "</td> <td></td> <td></td> <td></td> <td>0</td> <td>2</td> <td>0</td> </tr> <tr> <td>Colonial ditto</td> <td></td> <td></td> <td></td> <td>0</td> <td>0</td> <td>3</td> </tr> <tr> <td>Steamers ditto</td> <td></td> <td></td> <td></td> <td>0</td> <td>0</td> <td>6</td> </tr> <tr> <td>Advance notes</td> <td></td> <td></td> <td></td> <td>0</td> <td>0</td> <td>1</td> </tr> <tr> <td>Inward lists</td> <td></td> <td></td> <td></td> <td>0</td> <td>0</td> <td>1</td> </tr> <tr> <td>Outward lists</td> <td></td> <td></td> <td></td> <td>0</td> <td>0</td> <td>1</td> </tr> <tr> <td>Accounts of wages</td> <td></td> <td></td> <td></td> <td>0</td> <td>0</td> <td>1</td> </tr> <tr> <td>Allotment notes</td> <td></td> <td></td> <td></td> <td>0</td> <td>0</td> <td>1</td> </tr> <tr> <td>Certificates of discharge</td> <td></td> <td></td> <td></td> <td>0</td> <td>0</td> <td>1</td> </tr> <tr> <td>Mutual releases</td> <td></td> <td></td> <td></td> <td>0</td> <td>0</td> <td>1</td> </tr> <tr> <td>Account of change in crew</td> <td></td> <td></td> <td></td> <td>0</td> <td>0</td> <td>1</td> </tr> <tr> <td>License to ship</td> <td></td> <td></td> <td></td> <td>0</td> <td>0</td> <td>1</td> </tr> <tr> <td>Advance note advice</td> <td></td> <td></td> <td></td> <td>0</td> <td>0</td> <td>1</td> </tr> <tr> <td>Official Log Books</td> <td></td> <td></td> <td></td> <td>0</td> <td>2</td> <td>0</td> </tr> <tr> <td>Report of character</td> <td></td> <td></td> <td></td> <td>0</td> <td>0</td> <td>1</td> </tr> </tbody> </table>		Engagement of Crews.			Discharge of Crews.			£	s.	d.	£	s.	d.	Vessels under 30 tons	0	2	0			30 to 60 "	0	4	0	0	4	0	60 to 100 "	0	7	0	0	7	0	100 to 200 "	0	15	0	0	15	0	200 to 300 "	1	0	0	1	0	0	Every 100 tons above 300	0	5	0	0	5	0	Engagement of seamen, separately				0	2	0	Discharge of ditto				0	2	0	Foreign-going ships' articles, 1 page				0	0	3	" 8 pages				0	0	6	" 12 "				0	0	9	" 16 "				0	0	9	" 20 "				0	1	0	" 28 "				0	1	0	" 32 "				0	2	0	Colonial ditto				0	0	3	Steamers ditto				0	0	6	Advance notes				0	0	1	Inward lists				0	0	1	Outward lists				0	0	1	Accounts of wages				0	0	1	Allotment notes				0	0	1	Certificates of discharge				0	0	1	Mutual releases				0	0	1	Account of change in crew				0	0	1	License to ship				0	0	1	Advance note advice				0	0	1	Official Log Books				0	2	0	Report of character				0	0	1	<p align="center">17 Vict., No. 30.</p>	<p align="center">1 Jan., 1854.</p>
	Engagement of Crews.			Discharge of Crews.																																																																																																																																																																																																																							
	£	s.	d.	£	s.	d.																																																																																																																																																																																																																					
Vessels under 30 tons	0	2	0																																																																																																																																																																																																																							
30 to 60 "	0	4	0	0	4	0																																																																																																																																																																																																																					
60 to 100 "	0	7	0	0	7	0																																																																																																																																																																																																																					
100 to 200 "	0	15	0	0	15	0																																																																																																																																																																																																																					
200 to 300 "	1	0	0	1	0	0																																																																																																																																																																																																																					
Every 100 tons above 300	0	5	0	0	5	0																																																																																																																																																																																																																					
Engagement of seamen, separately				0	2	0																																																																																																																																																																																																																					
Discharge of ditto				0	2	0																																																																																																																																																																																																																					
Foreign-going ships' articles, 1 page				0	0	3																																																																																																																																																																																																																					
" 8 pages				0	0	6																																																																																																																																																																																																																					
" 12 "				0	0	9																																																																																																																																																																																																																					
" 16 "				0	0	9																																																																																																																																																																																																																					
" 20 "				0	1	0																																																																																																																																																																																																																					
" 28 "				0	1	0																																																																																																																																																																																																																					
" 32 "				0	2	0																																																																																																																																																																																																																					
Colonial ditto				0	0	3																																																																																																																																																																																																																					
Steamers ditto				0	0	6																																																																																																																																																																																																																					
Advance notes				0	0	1																																																																																																																																																																																																																					
Inward lists				0	0	1																																																																																																																																																																																																																					
Outward lists				0	0	1																																																																																																																																																																																																																					
Accounts of wages				0	0	1																																																																																																																																																																																																																					
Allotment notes				0	0	1																																																																																																																																																																																																																					
Certificates of discharge				0	0	1																																																																																																																																																																																																																					
Mutual releases				0	0	1																																																																																																																																																																																																																					
Account of change in crew				0	0	1																																																																																																																																																																																																																					
License to ship				0	0	1																																																																																																																																																																																																																					
Advance note advice				0	0	1																																																																																																																																																																																																																					
Official Log Books				0	2	0																																																																																																																																																																																																																					
Report of character				0	0	1																																																																																																																																																																																																																					
<p align="center">Governor and Executive Council ..</p>	<p align="center">FITZ ROY DRY DOCK, COCKATOO ISLAND.</p> <p align="center"><i>Conditions.</i></p> <p>All vessels belonging to H. M. Navy, the Colonial Government, and men-of-war of other nations, will be admitted to repair in the Fitz Roy Dock, Sydney Harbour, free of any dock dues or rates, but they will be required to repay all actual expenditure of stores, wages, and material.</p> <p>All other vessels will be liable to a minimum dock-rate of 6d. per ton per diem, if of 1,500 tons register or upwards, and an additional 4th of a penny per ton for every decrease of 50 tons or portion of 50 tons down to a maximum rate of 9d. per ton for a vessel of 300 tons, and all below, as set forth in the scale attached hereto.</p> <p>Double rates will be charged for the day of docking.</p> <p>The Dock dues will include and cover the cost of pumping, shoring, wedges, and blocking, and the cost of all labour connected with opening and closing the Dock, and all incidental labour connected with the actual operation of docking a vessel.</p> <p>No vessel will be permitted to enter the Dock with gunpowder or combustible ammunition on board.</p> <p align="center"><i>Workshops and Machinery.</i></p> <p>Vessels in Dock and private engineering establishments will be permitted to avail themselves of any portion of the machinery of the Dockyard workshops on payment of a rate per hour; preference being always given to the requirements of a vessel in Dock. These charges will be in addition to Dock dues, and in accordance with the rates mentioned in the subjoined Schedule.</p> <p>The rate for the machinery will include the cost of putting and maintaining the machine in motion, the use of the 20-ton overhead traversing crane, and all tools belonging to the Machine in use, but nothing further.</p>	<p align="center">Governor and Executive Council ..</p>	<p align="center">30 Aug., 1861.</p>																																																																																																																																																																																																																								

Act of Council under which levied.	SPECIFICATION OF TAXES, DUTIES, &c.— <i>continued</i> .	Authority under which originally established.	At what Period.																																																																																																																																																																		
FITZ ROY DRY DOCK, COCKATOO ISLAND—<i>contd.</i>																																																																																																																																																																					
DOCK DUES.																																																																																																																																																																					
<i>Scale of Charges.</i>																																																																																																																																																																					
Governor General and Executive Council ..	<table border="0"> <tr> <td></td> <td></td> <td></td> <td></td> <td></td> <td style="text-align: center;">Per ton per diem.</td> </tr> <tr> <td></td> <td></td> <td></td> <td></td> <td></td> <td style="text-align: center;">s. d.</td> </tr> <tr> <td>1,500 tons, and all above ..</td> <td>..</td> <td>..</td> <td>..</td> <td>..</td> <td style="text-align: center;">0 6</td> </tr> <tr> <td>1,450 tons, and under 1,500..</td> <td>..</td> <td>..</td> <td>..</td> <td>..</td> <td style="text-align: center;">0 6½</td> </tr> <tr> <td>1,400 ..</td> <td>..</td> <td>..</td> <td>..</td> <td>..</td> <td style="text-align: center;">0 6¼</td> </tr> <tr> <td>1,350 ..</td> <td>..</td> <td>..</td> <td>..</td> <td>..</td> <td style="text-align: center;">0 6⅓</td> </tr> <tr> <td>1,300 ..</td> <td>..</td> <td>..</td> <td>..</td> <td>..</td> <td style="text-align: center;">0 6½</td> </tr> <tr> <td>1,250 ..</td> <td>..</td> <td>..</td> <td>..</td> <td>..</td> <td style="text-align: center;">0 6¼</td> </tr> <tr> <td>1,200 ..</td> <td>..</td> <td>..</td> <td>..</td> <td>..</td> <td style="text-align: center;">0 6⅓</td> </tr> <tr> <td>1,150 ..</td> <td>..</td> <td>..</td> <td>..</td> <td>..</td> <td style="text-align: center;">0 6½</td> </tr> <tr> <td>1,100 ..</td> <td>..</td> <td>..</td> <td>..</td> <td>..</td> <td style="text-align: center;">0 7</td> </tr> <tr> <td>1,050 ..</td> <td>..</td> <td>..</td> <td>..</td> <td>..</td> <td style="text-align: center;">0 7¼</td> </tr> <tr> <td>1,000 ..</td> <td>..</td> <td>..</td> <td>..</td> <td>..</td> <td style="text-align: center;">0 7½</td> </tr> <tr> <td>950 ..</td> <td>..</td> <td>..</td> <td>..</td> <td>..</td> <td style="text-align: center;">0 7¾</td> </tr> <tr> <td>900 ..</td> <td>..</td> <td>..</td> <td>..</td> <td>..</td> <td style="text-align: center;">0 7⅞</td> </tr> <tr> <td>850 ..</td> <td>..</td> <td>..</td> <td>..</td> <td>..</td> <td style="text-align: center;">0 7¾</td> </tr> <tr> <td>800 ..</td> <td>..</td> <td>..</td> <td>..</td> <td>..</td> <td style="text-align: center;">0 7½</td> </tr> <tr> <td>750 ..</td> <td>..</td> <td>..</td> <td>..</td> <td>..</td> <td style="text-align: center;">0 7¼</td> </tr> <tr> <td>700 ..</td> <td>..</td> <td>..</td> <td>..</td> <td>..</td> <td style="text-align: center;">0 8</td> </tr> <tr> <td>650 ..</td> <td>..</td> <td>..</td> <td>..</td> <td>..</td> <td style="text-align: center;">0 8½</td> </tr> <tr> <td>600 ..</td> <td>..</td> <td>..</td> <td>..</td> <td>..</td> <td style="text-align: center;">0 8¾</td> </tr> <tr> <td>550 ..</td> <td>..</td> <td>..</td> <td>..</td> <td>..</td> <td style="text-align: center;">0 8⅞</td> </tr> <tr> <td>500 ..</td> <td>..</td> <td>..</td> <td>..</td> <td>..</td> <td style="text-align: center;">0 8¾</td> </tr> <tr> <td>450 ..</td> <td>..</td> <td>..</td> <td>..</td> <td>..</td> <td style="text-align: center;">0 8½</td> </tr> <tr> <td>400 ..</td> <td>..</td> <td>..</td> <td>..</td> <td>..</td> <td style="text-align: center;">0 8¼</td> </tr> <tr> <td>350 ..</td> <td>..</td> <td>..</td> <td>..</td> <td>..</td> <td style="text-align: center;">0 8⅓</td> </tr> <tr> <td>300 ..</td> <td>..</td> <td>..</td> <td>..</td> <td>..</td> <td style="text-align: center;">0 9</td> </tr> </table>						Per ton per diem.						s. d.	1,500 tons, and all above	0 6	1,450 tons, and under 1,500..	0 6½	1,400	0 6¼	1,350	0 6⅓	1,300	0 6½	1,250	0 6¼	1,200	0 6⅓	1,150	0 6½	1,100	0 7	1,050	0 7¼	1,000	0 7½	950	0 7¾	900	0 7⅞	850	0 7¾	800	0 7½	750	0 7¼	700	0 8	650	0 8½	600	0 8¾	550	0 8⅞	500	0 8¾	450	0 8½	400	0 8¼	350	0 8⅓	300	0 9	Governor General and Executive Council ..	30 Aug., 1861
						Per ton per diem.																																																																																																																																																															
						s. d.																																																																																																																																																															
	1,500 tons, and all above	0 6																																																																																																																																																															
	1,450 tons, and under 1,500..	0 6½																																																																																																																																																															
	1,400	0 6¼																																																																																																																																																															
	1,350	0 6⅓																																																																																																																																																															
	1,300	0 6½																																																																																																																																																															
	1,250	0 6¼																																																																																																																																																															
	1,200	0 6⅓																																																																																																																																																															
	1,150	0 6½																																																																																																																																																															
	1,100	0 7																																																																																																																																																															
	1,050	0 7¼																																																																																																																																																															
	1,000	0 7½																																																																																																																																																															
	950	0 7¾																																																																																																																																																															
900	0 7⅞																																																																																																																																																																
850	0 7¾																																																																																																																																																																
800	0 7½																																																																																																																																																																
750	0 7¼																																																																																																																																																																
700	0 8																																																																																																																																																																
650	0 8½																																																																																																																																																																
600	0 8¾																																																																																																																																																																
550	0 8⅞																																																																																																																																																																
500	0 8¾																																																																																																																																																																
450	0 8½																																																																																																																																																																
400	0 8¼																																																																																																																																																																
350	0 8⅓																																																																																																																																																																
300	0 9																																																																																																																																																																
<i>Per hour, or fractional part of an hour.</i>																																																																																																																																																																					
<i>Schedule of Rates for the use of Machinery.</i>																																																																																																																																																																					
31 Vict., No. 4.	<table border="0"> <tr> <td></td> <td></td> <td></td> <td></td> <td></td> <td style="text-align: center;">s. d.</td> </tr> <tr> <td>5 foot centre lathe ..</td> <td>..</td> <td>..</td> <td>..</td> <td>..</td> <td style="text-align: center;">5 0</td> </tr> <tr> <td>9 x 9 x 21 planing machine ..</td> <td>..</td> <td>..</td> <td>..</td> <td>..</td> <td style="text-align: center;">5 0</td> </tr> <tr> <td>4 x 4 x 11 do. ..</td> <td>..</td> <td>..</td> <td>..</td> <td>..</td> <td style="text-align: center;">2 6</td> </tr> <tr> <td>18-inch centre break lathe ..</td> <td>..</td> <td>..</td> <td>..</td> <td>..</td> <td style="text-align: center;">3 6</td> </tr> <tr> <td>12-inch centre lathe ..</td> <td>..</td> <td>..</td> <td>..</td> <td>..</td> <td style="text-align: center;">2 6</td> </tr> <tr> <td>Slotting machine ..</td> <td>..</td> <td>..</td> <td>..</td> <td>..</td> <td style="text-align: center;">3 0</td> </tr> <tr> <td>Vertical boring machine ..</td> <td>..</td> <td>..</td> <td>..</td> <td>..</td> <td style="text-align: center;">2 6</td> </tr> <tr> <td>Boring mill ..</td> <td>..</td> <td>..</td> <td>..</td> <td>..</td> <td style="text-align: center;">2 0</td> </tr> <tr> <td>Small vertical drill ..</td> <td>..</td> <td>..</td> <td>..</td> <td>..</td> <td style="text-align: center;">1 0</td> </tr> <tr> <td>Punching and shearing machine ..</td> <td>..</td> <td>..</td> <td>..</td> <td>..</td> <td style="text-align: center;">3 0</td> </tr> <tr> <td>40-cwt. Nasmyth's hammer ..</td> <td>..</td> <td>..</td> <td>..</td> <td>..</td> <td style="text-align: center;">10 0</td> </tr> <tr> <td>5-cwt. do. ..</td> <td>..</td> <td>..</td> <td>..</td> <td>..</td> <td style="text-align: center;">4 0</td> </tr> <tr> <td>25-ton jib crane ..</td> <td>..</td> <td>..</td> <td>..</td> <td>..</td> <td style="text-align: center;">1 0</td> </tr> </table>						s. d.	5 foot centre lathe	5 0	9 x 9 x 21 planing machine	5 0	4 x 4 x 11 do.	2 6	18-inch centre break lathe	3 6	12-inch centre lathe	2 6	Slotting machine	3 0	Vertical boring machine	2 6	Boring mill	2 0	Small vertical drill	1 0	Punching and shearing machine	3 0	40-cwt. Nasmyth's hammer	10 0	5-cwt. do.	4 0	25-ton jib crane	1 0	<table border="0"> <tr> <td>In addition to cost of lathe.</td> <td></td> </tr> <tr> <td>Does not include furnace fuel.</td> <td></td> </tr> <tr> <td>Per ton per hour or part of an hour.</td> <td></td> </tr> </table>	In addition to cost of lathe.		Does not include furnace fuel.		Per ton per hour or part of an hour.		<table border="0"> <tr> <td>Govt. Order ..</td> <td>23 June, 1810.</td> </tr> <tr> <td>Proclamation under Act of Council, 6 Geo. IV, No. 23 ..</td> <td>6 Dec., 1825.</td> </tr> <tr> <td>Acts of Council—</td> <td></td> </tr> <tr> <td>5 Wm. IV, No. 24 ..</td> <td>23 June, 1835.</td> </tr> <tr> <td>2 Vict., No. 17 ..</td> <td>25 Sept., 1838.</td> </tr> <tr> <td>5 Vict., No. 15 ..</td> <td>14 Dec., 1841.</td> </tr> <tr> <td>11 Vict., No. 47 ..</td> <td>15 June, 1848.</td> </tr> <tr> <td>13 Vict., No. 38 ..</td> <td>1 Jan., 1850.</td> </tr> <tr> <td>15 Vict., No. 12 ..</td> <td>22 Dec., 1851.</td> </tr> <tr> <td>16 Vict., No. 35 ..</td> <td>27 Dec., 1852.</td> </tr> <tr> <td>18 Vict., No. 17 ..</td> <td>30 Sept., 1854.</td> </tr> <tr> <td>20 Vict., No. 26 ..</td> <td>11 Mar., 1857.</td> </tr> <tr> <td>27 Vict., No. 7 ..</td> <td>1 April, 1874.</td> </tr> </table>	Govt. Order ..	23 June, 1810.	Proclamation under Act of Council, 6 Geo. IV, No. 23 ..	6 Dec., 1825.	Acts of Council—		5 Wm. IV, No. 24 ..	23 June, 1835.	2 Vict., No. 17 ..	25 Sept., 1838.	5 Vict., No. 15 ..	14 Dec., 1841.	11 Vict., No. 47 ..	15 June, 1848.	13 Vict., No. 38 ..	1 Jan., 1850.	15 Vict., No. 12 ..	22 Dec., 1851.	16 Vict., No. 35 ..	27 Dec., 1852.	18 Vict., No. 17 ..	30 Sept., 1854.	20 Vict., No. 26 ..	11 Mar., 1857.	27 Vict., No. 7 ..	1 April, 1874.																																														
						s. d.																																																																																																																																																															
	5 foot centre lathe	5 0																																																																																																																																																															
	9 x 9 x 21 planing machine	5 0																																																																																																																																																															
	4 x 4 x 11 do.	2 6																																																																																																																																																															
	18-inch centre break lathe	3 6																																																																																																																																																															
	12-inch centre lathe	2 6																																																																																																																																																															
	Slotting machine	3 0																																																																																																																																																															
	Vertical boring machine	2 6																																																																																																																																																															
	Boring mill	2 0																																																																																																																																																															
	Small vertical drill	1 0																																																																																																																																																															
	Punching and shearing machine	3 0																																																																																																																																																															
40-cwt. Nasmyth's hammer	10 0																																																																																																																																																																
5-cwt. do.	4 0																																																																																																																																																																
25-ton jib crane	1 0																																																																																																																																																																
In addition to cost of lathe.																																																																																																																																																																					
Does not include furnace fuel.																																																																																																																																																																					
Per ton per hour or part of an hour.																																																																																																																																																																					
Govt. Order ..	23 June, 1810.																																																																																																																																																																				
Proclamation under Act of Council, 6 Geo. IV, No. 23 ..	6 Dec., 1825.																																																																																																																																																																				
Acts of Council—																																																																																																																																																																					
5 Wm. IV, No. 24 ..	23 June, 1835.																																																																																																																																																																				
2 Vict., No. 17 ..	25 Sept., 1838.																																																																																																																																																																				
5 Vict., No. 15 ..	14 Dec., 1841.																																																																																																																																																																				
11 Vict., No. 47 ..	15 June, 1848.																																																																																																																																																																				
13 Vict., No. 38 ..	1 Jan., 1850.																																																																																																																																																																				
15 Vict., No. 12 ..	22 Dec., 1851.																																																																																																																																																																				
16 Vict., No. 35 ..	27 Dec., 1852.																																																																																																																																																																				
18 Vict., No. 17 ..	30 Sept., 1854.																																																																																																																																																																				
20 Vict., No. 26 ..	11 Mar., 1857.																																																																																																																																																																				
27 Vict., No. 7 ..	1 April, 1874.																																																																																																																																																																				
<p>NOTE.—The Dock has from 19 to 20 feet of water over the Caisson-sill at high-water, and is now capable of taking in a vessel of 350 feet overall, and when completed, 400.</p>																																																																																																																																																																					
POSTAGE RATES.																																																																																																																																																																					
Letters.																																																																																																																																																																					
31 Vict., No. 4.	<table border="0"> <tr> <td></td> <td></td> <td></td> <td></td> <td></td> <td style="text-align: center;">s. d.</td> </tr> <tr> <td>Town ..</td> <td>..</td> <td>..</td> <td>..</td> <td>per half ounce</td> <td style="text-align: center;">0 1</td> </tr> <tr> <td>Inland ..</td> <td>..</td> <td>..</td> <td>..</td> <td>..</td> <td style="text-align: center;">0 2</td> </tr> <tr> <td>Intercolonial, viz. :—</td> <td></td> <td></td> <td></td> <td></td> <td></td> </tr> <tr> <td> Victoria—by sea or overland ..</td> <td>..</td> <td>..</td> <td>..</td> <td>..</td> <td style="text-align: center;">0 2</td> </tr> <tr> <td> Queensland—by sea or overland ..</td> <td>..</td> <td>..</td> <td>..</td> <td>..</td> <td style="text-align: center;">0 2</td> </tr> <tr> <td> South Australia—by sea or overland ..</td> <td>..</td> <td>..</td> <td>..</td> <td>..</td> <td style="text-align: center;">0 2</td> </tr> <tr> <td> Tasmania ..</td> <td>..</td> <td>..</td> <td>..</td> <td>..</td> <td style="text-align: center;">0 2</td> </tr> <tr> <td> Western Australia ..</td> <td>..</td> <td>..</td> <td>..</td> <td>..</td> <td style="text-align: center;">0 2</td> </tr> <tr> <td> New Zealand ..</td> <td>..</td> <td>..</td> <td>..</td> <td>..</td> <td style="text-align: center;">0 2</td> </tr> <tr> <td> Fiji ..</td> <td>..</td> <td>..</td> <td>..</td> <td>..</td> <td style="text-align: center;">0 2</td> </tr> <tr> <td> New Guinea (British) ..</td> <td>..</td> <td>..</td> <td>..</td> <td>..</td> <td style="text-align: center;">0 2</td> </tr> <tr> <td> *British Colonies not mentioned above, the United Kingdom, and Foreign Countries ..</td> <td>..</td> <td>..</td> <td>..</td> <td>..</td> <td style="text-align: center;">0 6</td> </tr> </table>						s. d.	Town	per half ounce	0 1	Inland	0 2	Intercolonial, viz. :—						Victoria—by sea or overland	0 2	Queensland—by sea or overland	0 2	South Australia—by sea or overland	0 2	Tasmania	0 2	Western Australia	0 2	New Zealand	0 2	Fiji	0 2	New Guinea (British)	0 2	*British Colonies not mentioned above, the United Kingdom, and Foreign Countries	0 6	<table border="0"> <tr> <td>Govt. Order ..</td> <td>23 June, 1810.</td> </tr> <tr> <td>Proclamation under Act of Council, 6 Geo. IV, No. 23 ..</td> <td>6 Dec., 1825.</td> </tr> <tr> <td>Acts of Council—</td> <td></td> </tr> <tr> <td>5 Wm. IV, No. 24 ..</td> <td>23 June, 1835.</td> </tr> <tr> <td>2 Vict., No. 17 ..</td> <td>25 Sept., 1838.</td> </tr> <tr> <td>5 Vict., No. 15 ..</td> <td>14 Dec., 1841.</td> </tr> <tr> <td>11 Vict., No. 47 ..</td> <td>15 June, 1848.</td> </tr> <tr> <td>13 Vict., No. 38 ..</td> <td>1 Jan., 1850.</td> </tr> <tr> <td>15 Vict., No. 12 ..</td> <td>22 Dec., 1851.</td> </tr> <tr> <td>16 Vict., No. 35 ..</td> <td>27 Dec., 1852.</td> </tr> <tr> <td>18 Vict., No. 17 ..</td> <td>30 Sept., 1854.</td> </tr> <tr> <td>20 Vict., No. 26 ..</td> <td>11 Mar., 1857.</td> </tr> <tr> <td>27 Vict., No. 7 ..</td> <td>1 April, 1874.</td> </tr> </table>	Govt. Order ..	23 June, 1810.	Proclamation under Act of Council, 6 Geo. IV, No. 23 ..	6 Dec., 1825.	Acts of Council—		5 Wm. IV, No. 24 ..	23 June, 1835.	2 Vict., No. 17 ..	25 Sept., 1838.	5 Vict., No. 15 ..	14 Dec., 1841.	11 Vict., No. 47 ..	15 June, 1848.	13 Vict., No. 38 ..	1 Jan., 1850.	15 Vict., No. 12 ..	22 Dec., 1851.	16 Vict., No. 35 ..	27 Dec., 1852.	18 Vict., No. 17 ..	30 Sept., 1854.	20 Vict., No. 26 ..	11 Mar., 1857.	27 Vict., No. 7 ..	1 April, 1874.																																																											
						s. d.																																																																																																																																																															
	Town	per half ounce	0 1																																																																																																																																																															
	Inland	0 2																																																																																																																																																															
	Intercolonial, viz. :—																																																																																																																																																																				
	Victoria—by sea or overland	0 2																																																																																																																																																															
	Queensland—by sea or overland	0 2																																																																																																																																																															
	South Australia—by sea or overland	0 2																																																																																																																																																															
	Tasmania	0 2																																																																																																																																																															
	Western Australia	0 2																																																																																																																																																															
	New Zealand	0 2																																																																																																																																																															
	Fiji	0 2																																																																																																																																																															
New Guinea (British)	0 2																																																																																																																																																																
*British Colonies not mentioned above, the United Kingdom, and Foreign Countries	0 6																																																																																																																																																																
Govt. Order ..	23 June, 1810.																																																																																																																																																																				
Proclamation under Act of Council, 6 Geo. IV, No. 23 ..	6 Dec., 1825.																																																																																																																																																																				
Acts of Council—																																																																																																																																																																					
5 Wm. IV, No. 24 ..	23 June, 1835.																																																																																																																																																																				
2 Vict., No. 17 ..	25 Sept., 1838.																																																																																																																																																																				
5 Vict., No. 15 ..	14 Dec., 1841.																																																																																																																																																																				
11 Vict., No. 47 ..	15 June, 1848.																																																																																																																																																																				
13 Vict., No. 38 ..	1 Jan., 1850.																																																																																																																																																																				
15 Vict., No. 12 ..	22 Dec., 1851.																																																																																																																																																																				
16 Vict., No. 35 ..	27 Dec., 1852.																																																																																																																																																																				
18 Vict., No. 17 ..	30 Sept., 1854.																																																																																																																																																																				
20 Vict., No. 26 ..	11 Mar., 1857.																																																																																																																																																																				
27 Vict., No. 7 ..	1 April, 1874.																																																																																																																																																																				
<i>Seamen's and Soldiers' Letters.</i>																																																																																																																																																																					
<p>Letters sent to or by Seamen and Soldiers in Her Majesty's Service, transmitted within the Colony, and between the Colony and any Post Office in the British Dominions, not exceeding ½ an ounce, and the postage prepaid 0 1</p>																																																																																																																																																																					

Act of Council under which levied.	SPECIFICATION OF TAXES, DUTIES, &c— <i>continued.</i>	Authority under which originally established.	At what Period.
POSTAGE RATES—<i>continued.</i>			
BOOK-PACKETS, PATTERNS, AND SAMPLES OF MERCHANDISE.			
	s. d.		
	<i>Town and Country.</i> { Not exceeding 2 ounces	0 1	
	{ Every additional 2 ounces	0 1	
	<i>Intercolonial.</i> { Victoria		
	{ South Australia		
	{ Tasmania		
	{ Western Australia	Not exceeding 1 ounce 0 1	
	{ New Zealand	2 ounces 0 2	
	{ Queensland	4 " 0 4	
	{ Fiji	Every additional 4 " 0 4	
31 Vic. No. 4 ..	*British Colonies not mentioned above, the United Kingdom, and Foreign Countries to which books, packets, patterns, and samples of merchandise can be sent	Not exceeding 1 ounce 0 1 2 ounces 0 2 4 " 0 4 Every additional 4 " 0 4	Govt. Order .. 23 June, 1810. Proclamation under Act of Council, 6 Geo. IV, No. 23 .. 6 Dec., 1825.
	<i>Reports published by Religious, Charitable or Scientific Institutions existing in the Colony, for delivery within the Colony.</i>		
	Not exceeding 4 ounces	0 1	
	Every additional 2 ounces or fraction of 2 ounces	0 1	
NEWSPAPERS.			
37 Vic., No. 1	Newspapers printed and posted within the Colony for transmission within New South Wales or the Australasian Colonies are transmitted free of charge, except in the case of Newspapers posted at any Post Office or Receiver in Sydney, for delivery within the boundaries of the City, and Newspapers posted after seven days from the date of publication, which are subject to a charge of one penny each	0 1	5 Wm. IV, No. 24 .. 23 June, 1835. 2 Vict., No. 17 .. 25 Sept., 1838. 5 Vict., No. 15 .. 14 Dec., 1841. 11 Vict., No. 47 .. 15 June, 1848. 13 Vict., No. 38 .. 1 Jan., 1850. 15 Vict., No. 12 .. 22 Dec., 1851. 16 Vict., No. 35 .. 27 Dec., 1852. 18 Vict., No. 17 .. 30 Sept., 1854. 20 Vict., No. 26 .. 11 Mar., 1857. 27 Vict., No. 7 .. 1 April, 1864. 31 Vict., No. 4 .. 9 Oct., 1867. 37 Vic., No. 1 .. 1 Jan., 1874.
	Newspaper for the United Kingdom, Foreign Countries, and British Colonies other than the Australasian Colonies	0 1	
FEEs.			
37 Vic., No. 4	Private Boxes, per annum each	{ 21s., 42s., or 63s., according to size of box.	
	Fee on Registered Letters	0 4	
	" Late	0 2	
	*Additional rates are levied on behalf of Foreign Countries and for transit through Foreign Countries, by authority of His Excellency the Governor and Executive Council, under the provisions of the Act 31 Vic. No. 4. These additional rates being various and numerous, and, moreover, not being collected on behalf of this Colony, are not detailed in the above Schedule.		
MONEY ORDERS.			
COMMISSION FOR ISSUING MONEY ORDERS.			
<i>In the Colony.</i>			
1 Jan., 1863	For sums not exceeding £5	0 6	} 1 Jan., 1863.
	For sums exceeding £5, and not exceeding £10	1 0	
<i>Intercolonial.</i>			
8 Apl., 1863	For sums not exceeding £5	1 0	} 8 April, 1863.
	For sums exceeding £5, and not exceeding £10	2 0	
<i>United Kingdom.</i>			
1 June 1863	For sums not exceeding £2	1 0	} 1 June, 1863.
	For sums exceeding £2, and not exceeding £5	2 0	
	For sums exceeding £5, and not exceeding £7	3 0	
	For sums exceeding £7, and not exceeding £10	4 0	
<i>Hong Kong.</i>			
1 Jan., 1880	For sums not exceeding £5	2 0	} 1 Jan., 1880.
	For sums exceeding £5, but not exceeding £10	4 0	
<i>Germany.</i>			
2 August, 1880.	For sums not exceeding £2	2 0	} 2 Aug., 1880.
	For sums exceeding £2, and not exceeding £5	4 0	
	For sums exceeding £5, and not exceeding £7	6 0	
	For sums exceeding £7, and not exceeding £10	8 0	
<i>India.</i>			
1 Apl., 1881	For sums not exceeding £5	2 0	} 1 April, 1881.
	For sums exceeding £5, and not exceeding £10	4 0	
<i>Cape of Good Hope.</i>			
1 Sep., 1881	For sums not exceeding £5	2 0	} 1 Sept., 1881.
	For sums exceeding £5, and not exceeding £10	4 0	
<i>United States of America.</i>			
1 Jan., 1882	For any sum not exceeding £5	2 0	} 1 Jan., 1882.
	For any sum exceeding £5, but not exceeding £10	4 0	
<i>Canada.</i>			
1 July, 1883	For any sum not exceeding £5	2 0	} 1 July, 1883.
	For any sum exceeding £5, but not exceeding £10	4 0	

Act of Council under which levied.	SPECIFICATION OF TAXES, DUTIES, &c.— <i>continued</i> .	Authority under which originally established.	At what Period.	
	ELECTRIC TELEGRAPH.			
	NEW SOUTH WALES.			
	Between all Stations in New South Wales, except Suburban Offices.	1 0	0 1
	Between Sydney and Suburban and City Branch Offices at Abattoirs, Ashfield, Balmain, Burwood, Camperdown, Crown-street, Darlington, Edgecliff, Exchange, George-street West, Gladesville, Glebe, Granville, Haymarket, Homebush, Hunter's Hill, King-street, La Perouse, Leichhardt, Lower Botany, Manly, Marrickville, Miller's Point, Newtown, Oxford-street, Paddington, Park-street, Parramatta, Petersham, Pyrmont, Randwick, Redfern, Redfern Railway Station, Rookwood, Royal Hotel, Ryde, St. Leonards, St. Peter's, South Head, Tattersall's, Waterloo, Waverley, and William-street	0 6	0 1
	Between West Maitland, East Maitland, Morpeth, and Hinton	0 6	0 1
	Between Grafton and South Grafton	0 6	0 1
	Border Rates:—			
	Between Albury, Corowa, Howlong, Moama, Mulwala, and Tocumwal, and all Stations in Victoria	1 0	0 1
	Press Rates:—			
	Between all Stations in New South Wales, 10 words and under	0 6
	Every additional word up to thirty-four words	0 0½
	Over thirty-four words and up to one hundred words	1 6
	Every additional fifty words or portion thereof	0 6
	VICTORIA.			
The Governor and Executive Council, 1 Nov., 1873, under Act 20 Vict., No. 41	From all stations in New South Wales (excepting Border Stations) to Victoria	2 0	0 2
	Border Stations:—			
	Between Albury, Corowa, Howlong, Mulwala, Tocumwal, and Moama, and all Stations in Victoria	1 0	0 1
	Press Rates:—			
	From all Stations in New South Wales to Victoria, up to sixteen words	2 0	0 2
	Over sixteen and up to one hundred words	3 0
	Every additional hundred words or portion thereof	3 0
	After office hours 50 per cent. additional will be charged on ordinary business.			
	Sunday rates	5 0	0 4
		TASMANIA.		
	From all Stations in New South Wales to Tasmania	3 0	0 3
	Press Rates:—			
For one hundred words or portion thereof	5 0	
Each additional fifty words or portion thereof	2 9	
	SOUTH AUSTRALIA.			
	From all Stations in New South Wales to South Australia (excepting Overland Stations)	2 0	0 2
	Press Rates:—			
From all Stations in New South Wales to South Australia, up to sixteen words	2 0	0 2	
Over sixteen words and up to one hundred words	3 0	
Every additional one hundred words or portion thereof	3 0	
After office hours 50 per cent. additional will be charged on ordinary business.				
Sunday rates	5 0	0 4	

Act 20 Vict., No. 41. Government Order } 18 Dec., 1865.

Act of Council under which levied.	SPECIFICATION OF TAXES, DUTIES, &c.— <i>continued.</i>				Authority under which originally established.	What Period
	ELECTRIC TELEGRAPH—<i>contd.</i>					
		Ten words.	Each additional word.			
		s. d.	s. d.	s. d.		
	SOUTH AUSTRALIAN OVERLAND LINE.					
	From all Stations in New South Wales to—					
	Strangways Springs	4 0	0 4		
	Peako	4 0	0 4		
	Charlotte Waters	5 0	0 5		
	Alice Springs	5 0	0 5		
	Barrow's Creek	6 0	0 6		
	Tennant's Creek	7 0	0 7		
	Powell's Creek	7 0	0 7		
	Daly Waters	7 0	0 7		
	Katherine	8 0	0 8		
	Yam Creek	8 0	0 8		
	Southport	8 0	0 8		
	Port Darwin	8 0	0 8		
	WESTERN AUSTRALIA.					
	From all Stations in New South Wales to					
	Western Australia	3 0	0 3		
	Press rates	1 6	0 1½		
	QUEENSLAND.					
	From all Stations in New South Wales to					
	Queensland	2 0	0 2		
	Press rates	1 0	0 1		
	NEW ZEALAND.					
	From all Stations in New South Wales to					
	New Zealand	7 0	0 9		
	BRITISH AND FOREIGN BUSINESS.				Price per word.	
	From all Stations in New South Wales to—				s. d.	
	Aden, direct			10 5		
	" <i>via</i> Hong Kong			20 2		
	*Canary Islands—					
	Santa Cruz, Teneriffe			11 6		
	Las Palmas			11 6		
	De Palma			11 6		
	*China—Hong Kong				8 3	
	" Macao			8 8		
	" Canton			8 8		
	" Amoy, Foochow, and Shanghai			9 11		
	" Soochow			10 9		
	" Chin Kiang			10 10		
	" Nankin			11 1		
	" Chinkinagpoa			10 11		
	" Chining			11 0		
	" Ting Ching			11 1		
	" Tien Tsin			11 2		
	" Taku			11 3		
	" Tungchow			11 7		
	" Woochow			9 2		
	" Chamechow			9 2		
	" Lingchow			9 3		
	" Pekin			11 7		
	" Hankow			11 5		
	" <i>via</i> Suez			19 2		
	" Cochin China			7 0		
	" Corea			13 5		
	" Egypt and Cyprus			11 8		
	" Europe direct			10 10		
	" <i>via</i> Hong Kong			16 7		
	India, <i>via</i> Madras—					
	" West of Chittagong			8 1		
	" East of Chittagong and Ceylon			8 3		
	" Native Burmah			8 5		
	India, <i>via</i> Rangoon—					
	" West of Chittagong			8 3		
	" East			8 1		
	" Ceylon			8 6		
	" Native Burmah			8 3		
	India, <i>via</i> Hong Kong—					
	" West of Chittagong			18 9		
	" East of Chittagong and Ceylon			19 0		
	" Japan			12 6		
	" Java			4 5		
	" Madeira			11 10		
Act 20 Vict., No. 41	* In addition to the word rate to the Canaries, the Spanish Government make a charge equal to five words from Spain to the Canaries of 5d. per word, equal to 3s. 4d. on each telegram.					
	† Telegrams to places in China not connected with the telegraph system are posted from the nearest telegraph station, and addressed, for example, thus—"Pekin, post Tungchow" (12 miles); and a postal charge of 1s. 10d. is to be collected in addition to the rate to the nearest telegraph station.					
					20 Vict., No. 41. Govt. Order.	18 Dec., 1865.

Act of Council under which levied.	SPECIFICATION OF TAXES, DUTIES, &c.— <i>continued.</i>	Authority under which originally established.	At what Period.
	ELECTRIC TELEGRAPH—<i>continued.</i>		
		Price per word.	
	BRITISH AND FOREIGN BUSINESS—<i>continued.</i>		
		s. d.	
	Malacca, <i>via</i> Singapore	5 9	
	Manilla	10 1	
	Penang	5 9	
	Persia, <i>via</i> Kurrachee	10 3	
	Persian Gulf, Bushire	9 5	
	" " Gwadur, Jask, and Henjam	9 5	
	Russia in Asia, 1st region	11 11	
	" " 2nd region	12 10	
	" Europe and Caucasus, <i>via</i> Teheran	11 0	
	" Asia, <i>via</i> Teheran, 1st and 2nd regions	11 10	
	Siam—Bankok and other stations	7 6	
	Singapore	5 9	
	St. Vincent	14 3	
	Tonquin—		
	Thuansu	7 8	
	Haiphong	8 1	
	Turkey in Asia, <i>via</i> Suez—		
	Islands (except Rhodes)	11 9	
	Rhodes	11 0	
	1st region	11 4	
	2nd region	11 7	
	Chios, <i>via</i> Syra cable	10 10	
	Turkey in Europe and Islands, <i>via</i> Fao	10 0	
	" Asia—1st region	9 7	
	" 2nd region	9 10	
	<i>Press Messages.</i>		
	Press messages may now be sent to the United Kingdom at the rate of 6s. 7d. per word. By "Press messages" are meant messages addressed to newspapers duly published in accordance with the respective laws relating to the publication of newspapers in force in the United Kingdom, or the Colonies, or countries in which they are respectively published, and intended in good faith for publication in full in such newspapers, and shall include only such as are intelligible and written in English, in plain language, and without the use of cypher, code, groups of figures, or letters or words of concealed meaning.		
	<i>Government Messages.</i>		
20 Vict., No. 41	Government messages may be sent to the United Kingdom at the rate of 8s. per word. By "Government messages" is meant messages sent from or to Her Majesty, Her Majesty's Principal Secretary of State for the Colonies, or any Government Department in the United Kingdom, or the respective Agents-General for the Colonies of New South Wales, Victoria, South Australia, and Western Australia, on the one hand, and the Governors or Chief or Colonial Secretaries of or any Government Department of the various Governments on the other, or any of them, on matters relating to the administration of the Governments.		
	20 Vict., No. 41. } 18 Dec., 1865. Govt. Order.		
	UNITED STATES, DOMINION OF CANADA, MEXICO, &c. (<i>via</i> VALENTIA or <i>via</i> BREST.)		
		s. d.	
	Alabama	13 3	
	Arizona	13 8	
	Arkansas	13 6	
	California	13 8	
	Canada (Ontario and Quebec)	12 10	
	Cape Breton	12 10	
	Colorado Territory—		
	Denver	13 3	
	Leadville	13 3	
	All other places	13 8	
	Columbia, District of	13 0	
	Columbia, British	13 11	
	Connecticut	12 10	
	Dakotah Territory	13 8	
	Delaware	13 0	
	Florida—		
	Lake City	13 3	
	Pensacola	13 3	
	Tallahassee	13 3	
	All other places	14 4	
	Georgia	13 3	
	Idaho Territory	13 8	
	Illinois	13 1	
	Indiana	13 1	
	Indian Territory	13 6	
	Iowa	13 6	
	Kansas Territory	13 6	
	Kentucky	13 1	
	Louisiana—		
	New Orleans	13 3	
	All other places	13 6	
	Maine	12 10	
	Manitoba Territory	13 8	

Act of Council under which levied.	SPECIFICATION OF TAXES, DUTIES, &c.— <i>continued.</i>	Authority under which originally established.	At what Period.	
	ELECTRIC TELEGRAPH—<i>continued.</i>			
		Via Per- nambuco.	Via Galveston.	Via Jamaica.
		s. d.	s. d.	s. d.
	Chili—			
	Caldera	21 0	21 7	30 6
	Serena	21 0	21 7	31 5
	Valparaiso and other stations ..	21 0	21 7	32 7
	Bolivia—			
	Autofagasta	28 0	24 2	29 8
	Peru—			
	Iquique	28 0	23 7	28 5
	Arica	29 6	23 4	28 0
	Tacna	29 6	24 0	28 10
	Mollendo	31 0	23 1	27 8
	Islay, Puno, and Arequipa ..	31 0	24 0	28 10
	Callao and Lima	34 0	21 10	25 2
	Payta	36 6	20 10	23 10
	Other stations	24 0	28 10
	Equator—Santa Elena and Guayaquil..	38 4	20 3	22 8
	Other stations	20 3	22 8
	Columbia, United States of—			
	Other stations	41 6	19 5	20 9
	Buenaventura	41 4	19 3	20 6
	Venezuela	19 7	20 9
	British Guiana—			
	Herbice	31 3	26 11
	Demerara	31 1	26 10
			Via Jamaica.	Via Galveston.
	THE WEST INDIES.			
	Antigua	22 10	27 3	
	Barbadoes	24 8	29 1	
	*Cuba—Bayama	16 4	26 2	
	Cienfuegos	15 8	26 0	
	Guantanamo	16 4	26 2	
	Havana	14 11	26 0	
	Manzanilla	16 4	26 2	
	Santiago	16 1	25 10	
	Other stations	15 2	26 2	
	Dominica	23 5	27 10	
	Grenada	24 7	29 0	
	Guadeloupe	23 3	27 7	
	Jamaica	18 5	22 4	
	Martinique	23 8	28 0	
	Porto Rico	21 9	26 0	
	St. Croix	22 1	26 5	
	St. Kitts	22 7	27 0	
	St. Lucia	23 11	28 4	
	St. Thomas	21 10	26 2	
	St. Vincent	24 2	28 6	
	Trinidad	25 1	29 5	
				Price per word.
	Spanish Government telegrams—			
	Havana	14 3		
	Other places in Cuba	15 4		
	AFRICA.			
	Tripoli	10 10		
	Zanzibar	14 5		
	Mozambique and Delagoa Bay ..	15 6		
	Natal	15 5		
	Cape Colony and Griqualand West ..	15 7		
	Orange Free State and Transvaal ..	15 0		
	POSTAGES.			
	In future the postage on telegrams for places out of Europe has been fixed as follows:—			
	From Portugal and Gibraltar	0 10		
	" Madeira, St. Vincent, and South America ..	1 0		
	" Great Britain	1 3		
	And from all other places	1 6		
	* Messages to Cuba should be written in plain ordinary language. Messages in code or cypher can, however, be accepted, but the Cuban Government reserves to itself the right to demand a translation before delivery. These messages are forwarded at the risk of the sender. Messages to places other than Havana should be written in the Spanish language, otherwise they are forwarded entirely at the risk of the sender.			

20 Vict., No. 41

20 Vict., No. 41.
Govt. Order.

18 Dec., 1865.

FEES.

No. 85.—SCHEDULE of FEES, &c., received by the several Officers in the respective Departments of the Government, specifying the authority under which they were originally established, and by which the present Rates were fixed, and at what period.

Authority under which levied, or by which legalized.	SPECIFICATION OF FEES.	Authority under which originally established.	At what Period.
COLONIAL SECRETARY'S OFFICE.			
Act of Council 6 Geo. IV., No. 20. (1 Nov., 1825)	Transcript of all papers, per folio of 72 words	£ s. d. 0 1 3	Govt. Order .. 12 Oct., 1811.
Govt. Notice of 26 July, 1849, and 30 Sept., 1853, in pursuance of the Act of Council 11 Vict., No. 39 (Aliens)	For every certificate of Naturalization	1 1 0	Govt. Notice .. 26 July, 1849.
LANDS OFFICE.			
Crown Lands Alienation Act of 1861	Fee on each Deed of Grant from the Crown	£1 0 0	
SURVEYOR GENERAL'S OFFICE.			
Govt. Notice, 12 Aug., 1858. .. .	Fees from Licensed Surveyors—on examination of candidates	£ s. d. 5 0 0	Govt. Notice .. 12 Aug., 1858.
Secretary for Lands, 17 Sept., 1869	From Candidates for employment as Volunteer Draftsmen	0 10 0	Secretary for Lands 17 Sept., 1869.
Govt. Notice, 4 July, 1873	For erecting Gates .. { One gate Every other Gate	{ 8 3 0 1 1 0	{ Govt. Notice .. 4 July, 1873.
Secretary for Lands, 30 Dec., 1879	From Candidates for employment as Temporary Draftsmen	2 0 0	Secretary for Lands 31 Dec., 1879.
COURT OF CLAIMS.			
FOR EXAMINING AND REPORTING UPON CLAIMS TO GRANTS OF LAND, UNDER THE GREAT SEAL OF THE COLONY OF NEW SOUTH WALES.			
Act of Council 5 Wm. IV., No. 21. (2 June, 1835)	For every summons for witnesses, each summons containing four names, by the party requiring the same	£ s. d. 0 2 6	} Act of Council, 5 Wm. IV., No. 6 } 18 July, 1834.
	For every witness examined, or document or voucher produced in evidence, by the party on whose behalf examined or produced	0 1 0	
	For taking down the examination of any witness	0 1 0	
	For every one hundred words after the first hundred, additional	0 1 0	
Act of Council, 18 Vict., No. 11 (4 Aug., 1854) .. .	For every certificate granted by Commissioners, of default, refusal to answer, or wilful withdrawing of any witness. .	1 0 0	} Ditto ditto, 5 Wm. IV., No. 21, and 6 Vict., No. 11. } Ditto ditto. 2 June, 1835. 16 Aug., 1842.
	For every final report, to be paid by the party or parties in whose favour report made	8 6 0	
	By the 10th section of the Act of Council 5 Wm. IV., No. 21, poor persons are allowed to appear and prosecute their claims without payment of any of the foregoing fees, if it shall appear to the Commissioners that they are not in a condition to pay the same.		

Authority under which levied, or by which legalized.	SPECIFICATION OF FEES— <i>continued</i> .	Authority under which originally established.	At what Period.
REGISTRAR GENERAL'S OFFICE.			
MEMORIALS OF DEEDS AND OTHER INSTRUMENTS RELATING TO REAL PROPERTY.			
Acts of Council 7 Vic., No. 16 (20 Dec., 1843), 13 Vic., No. 45 (12 Oct., 1849), Act of the Parliament of New South Wales 20 Vic., No. 27 ..	For receiving every will or certified copy or memorial of any deed for registration, including verifying the same and indorsement of receipt on original deed	£ s. d. 0 7 6	Proclamation .. 18 Jan., 1817. Acts of Council— 6 Gen. IV., No. 22 16 Nov., 1825. 5 Vict., No. 21.. 8 Jan., 1842. 7 Vict., No. 16.. 20 Dec., 1843.
	For every acknowledgment, before whomsoever made, and whether already made or to be thereafter made	0 10 0	
	*For the enrolment of every grant of land hereafter issued under the Great Seal of the Colony, where the quantity granted shall not exceed 50 acres	0 5 0	
	*For ditto, where the quantity shall be over 50 but under 300 acres	0 7 6	
	*For ditto, where the quantity shall exceed 300 acres	0 10 0	
	For every search of copy of any deed, or of any memorial of deed, or will of one property	0 2 6	
	For every search for any copy of any grant of land.. ..	0 2 6	
	For every examined copy of memorial, or of any deed not exceeding six folios	0 5 0	
	For every folio of 90 words, exceeding six folios	0 0 8	
	For every extract from any memorial, will, or other writing, per folio	0 0 8	
	For receiving and noting every will deposited for safe custody.. .. .	0 5 0	
	For every search for will	0 1 0	
*The fees for enrolment of grants of land are paid at the Lands Office on the delivery of the grant, and are in addition to those payable for the preparation of the same.			
11 Vict., No. 38 } (1 Oct., 1847).. }	Certified copies of grants, at per folio of 72 words	0 1 3	11 Vict., No. 38.. 1 Oct., 1847.
CHARTERS OF INCORPORATION OR DEEDS OF SETTLEMENT OF BANKING OR OTHER PUBLIC COMPANIES.			
Act of Council 13 Vic., No. 45 } (12 Oct., 1849)	For every examined copy of deed of public company or charter of incorporation, per folio	£ s. d. 0 0 8	Acts of Council— 2 Vict. 17 Aug., 1838. 4 Vict., No. 13.. 23 Sept., 1840. 7 Vict., No. 16.. 20 Dec., 1843.
	For every search for copy of deed of settlement of public company or charter of incorporation	0 1 0	
CERTIFICATES OF BAPTISMS, MARRIAGES, AND BURIALS.			
Acts of Council 11 Vict., No. 4, 11 Vict., No. 58, and sections 2 and 3 of 14 Vic., No. 24, made permanent by 23 Vic., No. 9	For every search for certificates of marriages, baptisms, and burials	£ s. d. 0 1 0	7 Vict., No. 16.. 20 Dec., 1843.
	For every copy of such certificate	0 1 0	
REGISTRATION OF MORTGAGES OF SHEEP, CATTLE, AND HORSES, AND OF AGREEMENTS FOR THE PURCHASE OF WOOL.			
Acts of Council 11 Vict., No. 4, 11 Vict., No. 58, and sections 2 and 3 of 14 Vic., No. 24, made permanent by 23 Vic., No. 9	For the registration of every agreement for the purchase of wool, or advances thereon	£ s. d. 0 2 6	*Act of Council } 7 Vict., No. 3. } 15 Sept., 1843. *This Act disallowed by Her Majesty.
	For the registration of every mortgage of sheep, cattle, and horses	0 2 6	
	For each affidavit.. .. .	0 1 0	
	For every search	0 1 0	
REGISTRATION OF LIENS ON CROPS.			
Act of the Parliament of New South Wales 26 Vic., No. 10. (Assented to, 9 Dec., 1862) .. }	For every entry	£ s. d. 0 2 6	26 Vic., No. 10. 9 Dec., 1862.
	For each affidavit	0 1 0	
	For every search	0 1 0	

Authority under which levied, or by which legalized.	SPECIFICATION OF FEES— <i>continued</i> .	Authority under which originally established.	At what Period.																								
REGISTRAR GENERAL'S OFFICE—<i>continued</i>.																											
BIRTHS, DEATHS, AND MARRIAGES.																											
19 Vict., No. 34 (3 Dec., 1855).	Every search in index	} 19 Vict., No. 34..	1 Mar., 1856.																								
	Every certified copy																										
	Every marriage performed by Registrar																										
<table border="1" style="float: right; margin-right: 20px;"> <tr><td>£</td><td>s.</td><td>d.</td></tr> <tr><td>0</td><td>5</td><td>0</td></tr> <tr><td>0</td><td>2</td><td>0</td></tr> <tr><td>1</td><td>0</td><td>0</td></tr> </table>				£	s.	d.	0	5	0	0	2	0	1	0	0												
£	s.	d.																									
0	5	0																									
0	2	0																									
1	0	0																									
REAL PROPERTY.																											
FEES PAYABLE FOR THE PERFORMANCE OF THE SEVERAL ACTS, MATTERS, AND THINGS HEREIN SPECIFIED.																											
For hearing application to bring land under the provisions of this Act, or to be registered in respect to an estate of freehold of a deceased proprietor, to be paid to the Land Titles Commissioners, over and above the cost of all advertisements herein prescribed to be in such case published.																											
<table border="1" style="width: 100%;"> <tr><td>When the applicant is the original grantee, and the land has never been sold, mortgaged, encumbered, or made the subject of settlement</td><td style="text-align: right;">£</td><td style="text-align: right;">s.</td><td style="text-align: right;">d.</td></tr> <tr><td>When the title is of any other description, and the value exceeds £500</td><td style="text-align: right;">2</td><td style="text-align: right;">10</td><td style="text-align: right;">0</td></tr> <tr><td>Ditto ditto exceeds £400 and does not exceed £500</td><td style="text-align: right;">2</td><td style="text-align: right;">0</td><td style="text-align: right;">0</td></tr> <tr><td>Ditto ditto exceeds £300 and does not exceed £400</td><td style="text-align: right;">1</td><td style="text-align: right;">10</td><td style="text-align: right;">0</td></tr> <tr><td>Ditto ditto exceeds £200 and does not exceed £300</td><td style="text-align: right;">1</td><td style="text-align: right;">0</td><td style="text-align: right;">0</td></tr> <tr><td>Ditto ditto when the value does not exceed £200</td><td style="text-align: right;">0</td><td style="text-align: right;">10</td><td style="text-align: right;">0</td></tr> </table>				When the applicant is the original grantee, and the land has never been sold, mortgaged, encumbered, or made the subject of settlement	£	s.	d.	When the title is of any other description, and the value exceeds £500	2	10	0	Ditto ditto exceeds £400 and does not exceed £500	2	0	0	Ditto ditto exceeds £300 and does not exceed £400	1	10	0	Ditto ditto exceeds £200 and does not exceed £300	1	0	0	Ditto ditto when the value does not exceed £200	0	10	0
When the applicant is the original grantee, and the land has never been sold, mortgaged, encumbered, or made the subject of settlement	£	s.	d.																								
When the title is of any other description, and the value exceeds £500	2	10	0																								
Ditto ditto exceeds £400 and does not exceed £500	2	0	0																								
Ditto ditto exceeds £300 and does not exceed £400	1	10	0																								
Ditto ditto exceeds £200 and does not exceed £300	1	0	0																								
Ditto ditto when the value does not exceed £200	0	10	0																								
Contribution to Assurance Fund upon first bringing land under this Act, and upon the registration of an estate of freehold in possession, derived by settlement, will, or intestacy:—																											
In the pound sterling 0 0 0½																											
Other Fees:—																											
Act of the Parliament of New South Wales, 26 Vict., No. 9. (Assented to, 7 Nov., 1862) .. This Act to commence and take effect from and after 1 Jan., 1863	For every certificate of title	} 26 Vict., No. 9 ..	7 Nov., 1862.																								
	Registering memorandum of transfer, lease, mortgage, or encumbrance, or the transfer or discharge of a mortgage, or the transfer or surrender of a lease																										
	Registering proprietor of any estate or interest derived by settlement or transmission																										
	For every power of attorney																										
	For every registration abstract																										
	For cancelling registration abstract																										
	For every revocation order																										
	Noting caveat																										
	Cancelling or withdrawing of caveat, and service of notice to caveator or caveatee																										
	Issuing order for foreclosure																										
	For every search																										
	For every general search																										
	For every map or plan deposited																										
	For every instrument declaratory of trusts, and for every will or other instrument deposited																										
	For registering recovery by proceeding in law or equity, or re-entry by lessee																										
For registering vesting of lease in mortgagee, consequent on refusal of assignees to accept the same																											
For entering notice of marriage or death																											
For entering notice of writ, or order of Supreme Court																											
Taking acknowledgment of married women																											
Taking declaration in case of lost grant or other instrument, or where production of duplicate is dispensed with																											
For the exhibition or return of any deposited instrument, or for exhibiting or returning deeds surrendered by applicant proprietor																											
For certified copy, first five folios of seventy-two words																											
For every folio, or part folio, after first five																											
For every instrument drawn on parchment																											
Taking affidavit, or statutory declaration																											
When any instrument purports to deal with land included in more than one grant or certificate, for each registration memorial after the first																											
For any certificate of title which shall exceed in length six folios of seventy-two words each, a further sum of two shillings for each folio or part of a folio in excess of such six folios, and if there shall be more than one diagram in such certificate, a further sum of one shilling for every such diagram after the first diagram.																											
36 Vict., No. 7 ..																											

Authority under which levied, or by which legalized.	SPECIFICATION OF FEES— <i>continued.</i>	Authority under which originally established.	At what Period.																											
REGISTRAR GENERAL'S OFFICE— <i>continued.</i>																														
TRADE MARKS.																														
Act of the Parliament of New South Wales, 28 Vict., No. 9 (26 May, 1865) ..	Registration of Trade Mark	<table border="1" style="width: 100%;"> <thead> <tr> <th>£</th> <th>s.</th> <th>d.</th> </tr> </thead> <tbody> <tr> <td>3</td> <td>3</td> <td>0</td> </tr> <tr> <td>0</td> <td>0</td> <td>6</td> </tr> <tr> <td>1</td> <td>1</td> <td>0</td> </tr> </tbody> </table>	£	s.	d.	3	3	0	0	0	6	1	1	0	26 May, 1865.															
	£		s.	d.																										
	3		3	0																										
0	0	6																												
1	1	0																												
Inspection of Register.. .. .	} 28 Vict., No. 9 ..																													
Transfer of Certificate.. .. .																														
CHIEF INSPECTOR OF SHEEP.																														
REGISTRATION OF BRANDS.																														
For registering any brand, including the cost of advertising such brand in the <i>Gazette</i> for two consecutive issues, and for publishing the same in the Brand Directory of the Colony, as follows, namely:—																														
CATTLE.																														
Act of the Parliament of New South Wales, 30 Victoria, No. 12 (5 Oct., 1866). To come into operation on and after 1 January, 1867 ..	The proprietor of 1 animal and not exceeding 20	<table border="1" style="width: 100%;"> <thead> <tr> <th>£</th> <th>s.</th> <th>d.</th> </tr> </thead> <tbody> <tr> <td>0</td> <td>5</td> <td>0</td> </tr> <tr> <td>0</td> <td>10</td> <td>0</td> </tr> <tr> <td>0</td> <td>15</td> <td>0</td> </tr> <tr> <td>1</td> <td>0</td> <td>0</td> </tr> <tr> <td>1</td> <td>5</td> <td>0</td> </tr> <tr> <td>1</td> <td>10</td> <td>0</td> </tr> <tr> <td>1</td> <td>15</td> <td>0</td> </tr> <tr> <td>2</td> <td>0</td> <td>0</td> </tr> </tbody> </table>	£	s.	d.	0	5	0	0	10	0	0	15	0	1	0	0	1	5	0	1	10	0	1	15	0	2	0	0	5 Oct., 1866.
	£		s.	d.																										
	0		5	0																										
	0		10	0																										
	0		15	0																										
	1		0	0																										
	1		5	0																										
	1		10	0																										
	1		15	0																										
	2		0	0																										
" 20 " " 100	} 30 Vict., No. 12..																													
" 100 " " 500																														
" 500 " " 1,000																														
" 1,000 " " 3,000																														
" 3,000 " " 4,000																														
" 4,000 " " 6,000																														
" 6,000 and upwards																														
HORSES.																														
The proprietor of 1 animal and not exceeding 10		<table border="1" style="width: 100%;"> <thead> <tr> <th>£</th> <th>s.</th> <th>d.</th> </tr> </thead> <tbody> <tr> <td>0</td> <td>5</td> <td>0</td> </tr> <tr> <td>0</td> <td>10</td> <td>0</td> </tr> <tr> <td>0</td> <td>15</td> <td>0</td> </tr> <tr> <td>1</td> <td>0</td> <td>0</td> </tr> <tr> <td>1</td> <td>5</td> <td>0</td> </tr> <tr> <td>1</td> <td>10</td> <td>0</td> </tr> <tr> <td>1</td> <td>15</td> <td>0</td> </tr> <tr> <td>2</td> <td>0</td> <td>0</td> </tr> </tbody> </table>	£	s.	d.	0	5	0	0	10	0	0	15	0	1	0	0	1	5	0	1	10	0	1	15	0	2	0	0	5 Oct., 1866.
£	s.		d.																											
0	5		0																											
0	10		0																											
0	15		0																											
1	0		0																											
1	5		0																											
1	10		0																											
1	15	0																												
2	0	0																												
" 10 " " 20	} 30 Vict., No. 12..																													
" 20 " " 50																														
" 50 " " 100																														
" 100 " " 200																														
" 200 " " 400																														
" 400 " " 600																														
" 600 and upwards																														
For every search in any Register of Brands	0 1 0	5 Oct., 1866.																												
For the transfer of any brand, one-half of the above rates respectively, according to the scale mentioned.																														
For any extract from the Brand Directory, <i>Gazette</i> , or Brand Register, for the first hundred words, or portion thereof	0 1 0																													
For every additional one hundred words, or portion	0 0 6																													
For notice of similarity of brand, or of distinguishing brand fixed upon by the Registrar, by post	0 1 0																													

Authority under which levied, or by which legalized.	SPECIFICATION OF FEES— <i>continued</i> .	Authority under which originally established.	At what Period.
SUPREME COURT.			
COMMON LAW AND GENERAL JURISDICTION.			
	FEES PAYABLE TO THE PROTHONOTARY.		
	Administering oath of allegiance or office	£ 0 10 6	
	On filing articles of clerkship	5 5 0	
	On filing assignments of articles	1 1 0	
	Affixing seal of Court to any commission or document	0 10 6	
	Every certificate under hand of a Judge	0 5 0	
	Ditto under hand of Prothonotary or Chief Clerk	0 2 6	
	Every oath administered, whether in Court or by a Commissioner or Judge	0 1 0	
	And for marking exhibits attached to any affidavit (each such exhibit an additional sum of)	0 0 6	
	On reference to the Prothonotary, Chief Clerk, or any Commissioner. For each attendance not exceeding two hours	1 1 0	
	For every additional hour	0 5 0	
	For his report or award thereon	1 1 0	
	The like where very special	2 2 0	
	Every examination of a witness or other person (including taking down and certifying the same):—The like fees. If required to attend at any other than his own office or residence (over and above his actual and necessary travelling expenses) an additional	0 10 6	
	Every recognizance, of whatever kind	0 5 0	
	For each name beyond the first	0 2 6	
	For every office search	0 1 0	
	The like (judgments), and additional fee for every term beyond the first	0 0 4	
	For every Judge's summons	0 1 0	
	If with stay of proceedings	0 2 6	
	Entering case in clerk's list	0 1 0	
	For Judge's order for special bailiff, or the issue of any writ of execution	0 1 0	
	Order to plead double, or for examination of witnesses	0 1 0	
	In other cases	0 2 6	
	Filing affidavits in Chambers	0 0 6	
	For rule of Court	0 5 0	
	Taxing costs, whether in actions or between attorney and client	0 5 0	
	If exceeding one hour	0 7 6	
	Where the bill exceeds thirty folios, for every thirty folios above the first thirty	0 5 0	
	Taxing interlocutory costs	0 2 6	
	Appointment to tax or compute in any matter	0 1 0	
	Filing declaration, demurrer, or pleading; affidavit not in Chambers, or bill of costs; return to any writ, or paper, or writing not specified	0 1 0	
	Filing notice of motion for new trial, nonsuit, or in arrest of judgment; or return to any special writ	0 2 6	
	Entering any case or matter in the Prothonotary's paper, including demurrers, rules nisi, new trial applications, special cases, appeals and applications, or motions, or any writ of certiorari, extent, habeas corpus, quo warranto, or mandamus	0 2 6	
	All office copies, per folio of 72 words (and for certifying any such copy, 1s.)	0 0 4	
	Writ of habeas corpus	0 5 0	
	Every other writ (not being in action)	0 10 0	
	Mesne process in an action (including the writ of scire facias)	0 5 0	
	Every subpoena	0 2 6	
	Any other writ issuing in an action	0 5 0	
	Entering appearance	0 3 6	
	On putting in special bail	0 5 0	
	Filing exception to bail	0 2 6	
	On justifying bail	0 5 0	
	Withdrawing any pleading	0 5 0	
	Entering cause for assessment on trial	0 10 0	
	Entering every verdict, or judgment of nonsuit	0 2 0	
	On præcipe for any judgment by default	0 5 0	
	Signing judgment after verdict	0 10 0	
	Ditto in other cases	0 5 0	
	Ditto on warrant of attorney	0 15 0	
	Ditto on old warrant of attorney	1 1 0	
	For recording and indorsing every cognovit or warrant of attorney	0 2 6	
	On money paid into Court, for every sum of 20s.	0 0 3	
	On every trial or assessment of damages, crier, courtkeeper, and tipstaves	0 7 6	
	Every witness sworn on any such trial or assessment (to crier)	0 0 6	
	Every exhibit, at trial or on assessment	0 1 0	
	Taking down evidence on trial, per folio of 72 words	0 1 0	
	Entry of any suggestion on the record	0 2 6	
By the Judges of the Supreme Court, in pursuance of the powers given them by the Act of Parliament 9 Geo. IV., cap. 83, sec. 16; and Act of the Colonial Legislature 4 Victoria, No. 22, sec. 23..			By Chief Justice Sir Francis Forbes, under the authority of the Act of Parliament 4 Geo. IV., c. 96. .. .
Act of Council, 10 Vic., No. 10 (Assented to, 30th Oct., 1846)	All Court fees in actions for sums not exceeding £30 are abolished.		1824.

Authority under which levied, or by which legalized.	SPECIFICATION OF FEES— <i>continued.</i>	Authority under which originally established.	At what Period.
	SUPREME COURT—<i>continued.</i>		
	ECCLESIASTICAL JURISDICTION.		
	FEES PAYABLE TO THE CURATOR OF INTESTATE ESTATES.		
	Intestacies; where effects are collected by authority of the Court:		
	For every order to collect, where effects shall appear to be above £50	£ s. d. 0 7 6	
	Where effects shall appear to be £50 or under	0 5 0	
	For every order to pay money, if £10 and under £20	0 2 6	
	If £20 and under £50	0 5 0	
	If £50 and under £100	0 10 0	
	And on every £100 above the first	0 2 6	
	For every common order	0 2 6	
	For every special order	0 5 0	
	For every office copy, 3d. per folio.		
	On every audit of accounts, including the direction to invest assets, if the amount which shall have been in the Curator's hands be under £20	0 5 0	
	If £20 and under £50	0 7 6	
	If £50 and under £100	0 10 0	
	For every £100 above the first	0 2 6	
	For every other order	0 2 6	
	MEMORANDUM.—The whole of the preceding fees (which are inclusive of all fees and affidavits for filing of the petition and order, the taking of the bond and oath, and every other incidental matter) are paid in each instance on the order, whether in cases of probate, orders to collect, or letters of administration.		
	On all moneys collected by the Curator of Intestate Estates, a commission at the rate of 5 per cent., which is paid into the Colonial Treasury.		
	If collected by an agent, an allowance of 3 per cent. is made out of such commission, as a remuneration for his services.		
	PAYABLE TO THE PROTHONOTARY.		
	<i>Miscellaneous Matters.</i>		
	Office copy of any will, per folio of 72 words	0 0 8	
	The like of pleadings in any ecclesiastical suit, or other matter, per folio	0 0 6	
	Every search	0 1 0	
	For every citation, or entering any caveat	0 5 0	
	Entering any appearance	0 2 6	
	Filing every libel, allegation, plea, or answer in any suit	0 5 0	
	On every exhibit annexed to or forming part of any libel, plea, or answer	0 1 0	
	For taking down every account of debt, and reporting upon the same	0 3 0	
	For setting down a cause for hearing	0 10 0	
	Every appointment to proceed before the Registrar in any reference to him	0 2 0	
	Registrar's attendance on every such appointment, per hour	0 5 0	
	On any order for a feigned issue	0 5 0	
	Exemplification of process in any ecclesiastical matter, per folio	0 0 8	
	Affixing seal of the Court to such exemplification	0 10 6	
	All matters not enumerated, the same fees to be paid as at common law.		
	EQUITABLE JURISDICTION.		
	FEES PAYABLE TO THE MASTER.		
	Every appointment or warrant	0 3 0	
	Every search in any cause or matter pending	0 1 0	
	Search in other cases	0 2 6	
	Certifying any office copy	0 2 6	
	If under five folios	0 1 0	
	Filing any affidavit (whether to be used in Court or before the Master)	0 1 0	
	Filing charge, state of facts, proposals, or similar matter	0 2 0	
	Allowance of any such matter	0 5 0	
	Every certificate not being a "Master's certificate"	0 2 6	
	For amending any pleading	0 10 0	
	Every subpoena and testificandum	0 2 6	
	Each name beyond the first	0 1 0	
	Every other subpoena	0 5 0	
	Every common injunction, or writ of attachment, or fi. fa... .. .	0 10 6	
Act of Council 11 Vict., No. 24			
Act of Parliament 9 Geo. IV., cap. 83, and Act of the Colonial Legislature, 4 Vict., No. 22 ..		Act of Parliament 4 Geo. IV. cap. 96	1824.

Authority under which levied, or by which legalized.	SPECIFICATION OF FEES— <i>continued.</i>	Authority under which originally established.	At what Period.	
SUPREME COURT—<i>continued.</i>				
EQUITABLE JURISDICTION—<i>continued.</i>				
FEES PAYABLE TO THE MASTER—<i>continued.</i>				
		£ s. d.		
Act of Parliament 9 Geo. IV, cap. 83, and Act of the Colonial Legislature 4 Vict., No. 22..	Every special injunction, writ of ne exeat colonis, sequestration or writ of assistance	1 1 0		
	Every decree	2 0 0		
	Office copy thereof	1 0 0		
	Every order not being an order of course, or on appeal, or re-hearing	0 10 6		
	Office copy thereof	0 5 0		
	Filing bill or information	0 10 0		
	Filing answer or any pleading	0 5 0		
	Entering appearance, each defendant	0 2 6		
	Setting down a cause	0 10 6		
	Every oath or affirmation	0 1 0		
	On every exhibit to affidavit, or on taking accounts before the Master	0 0 6		
	Every other exhibit	0 1 0		
	On any advertisement	0 5 0		
	Every bond or recognizance	0 10 6		
	Examination of any party or witness, inclusive of oath ..	0 2 6		
	If above one hour	0 4 0		
	If above two hours	0 5 0		
	Commission in Lunacy	1 1 0		
	Superseding same	0 10 6		
	Grant of person or estate, or both, including enrolment ..	1 1 0		
	Where value of property exceeds £500	2 2 0		
	Every revocation, including enrolment	1 1 0		
	In respect of all matters and things not enumerated in the above table, which would in England be done and transacted in the High Court of Chancery, the like fees are in this Court demanded and taken as may lawfully be demanded and taken in the said Court of Chancery.			
	For filing a claim	0 5 0		
	For sealing every writ of summons	0 5 0		
For filing a caveat	0 2 6			
For every order on the hearing of a claim, or on further directions	1 0 0			
For every office copy thereof	0 10 0			
For every order or hearing exceptions	0 10 0			
For every office copy thereof	0 5 0			
For appearances, certificates, &c., and for other orders and office copies, the same fees as are now received by the Master in Equity.				
Act of Council 16 Vict., No. 13.	For every summons in Chambers	0 2 6		
	For every order in Chambers	0 7 6		
	For entering appearance, each defendant	0 1 0		
By the Judges, under the authority of the Act of Council, 17 Vict., No. 7 ..	COMMON LAW AND GENERAL JURISDICTION.			
	SHERIFF'S OFFICE.			
	For the service of a summons (besides mileage to bailiff), each defendant	0 5 0		
	Fee to cover postage (each writ requiring to be sent by post)	0 0 6		
	On caption of any defendant, under ca. re.	0 10 6		
	Service of foreign attachment (besides mileage to bailiff), each garnishes	0 5 0		
	On every bail bond	0 5 0		
	Assignment of bail bond	0 5 0		
	Where a view shall be had—summoning a jury within five miles	0 3 6		
	If a greater distance	0 5 0		
	Attending a view within five miles of Sheriff's Office ..	1 1 0		
	Attending a view at a greater distance	2 2 0		
	Mileage to Sheriff, per mile	0 1 0		
	Receiving and entering every writ of execution	0 1 0		
	On every warrant	0 1 0		
	The like for special warrant	0 2 6		
	Receiving and entering every order of suspension of any writ	0 2 6		
	On every enlargement of return	0 1 0		
	Drawing and inserting every advertisement	0 5 0		
	Office copy of any document, per folio of 72 words ..	0 0 4		
	For every office search, or inspection of any document ..	0 1 0		
	Attending every inquisition (in lunacy, or as to property, &c.)	1 1 0		
	On every warrant in replevin	0 5 0		
	Executing process or attachment	1 1 0		
	Executing every writ of fi. fa., ca. sa., or Judge's warrant, 5 per cent. on the first £100, and 2½ per cent. above that.			
Executing every writ of habere facias, the like on the amount of rent or annual value.				
		Act of Parliament 4 Geo. IV, cap. 96 }	1824.	

Authority under which levied, or by which legalized.	SPECIFICATION OF FEES— <i>continued.</i>	Authority under which originally established.	At what Period.
SUPREME COURT—<i>continued.</i>			
COMMON LAW AND GENERAL JURISDICTION—<i>continued.</i>			
£ s. d.			
<i>Sheriff's Office—continued.</i>			
BAILIFF'S FEES.			
	Milage or service of summons, and for executing any writ (out only)	0 0 9	
	But if defendant served at same time with two writs, each writ, per mile	0 0 6	
	Or if with more than two writs, each writ, per mile.. .. .	0 0 4	
	Ditto, conveying any party to gaol, per mile	0 1 0	
	Possession money, per diem	0 4 0	
	Caption fee, each person taken	0 10 6	
FEES TAKEN BY THE PROTHONOTARY.			
<i>Bills of Sale.</i>			
Act of Council 19 Vict., No. 2 (18 July, 1855).	For searching the registers or bills of sale, for every search against one person	0 0 6	} 19 Vict., No. 2 .. 18 July, 1855.
	And for every search of index to the said registers, by the person requiring the information	0 1 0	
	For filing and entering every bill of sale, or a copy thereof..	0 2 6	
EQUITABLE JURISDICTION.			
	Arrest upon any warrant or attachment	0 5 0	
	Producing a person at the bar of the Court	0 2 6	
	Travelling expenses per mile (out only)	0 0 9	
COMMISSIONERS OF THE SUPREME COURT FOR TAKING AFFIDAVITS OR RECOGNIZANCES AND ACKNOWLEDGMENTS.			
Act of Parliament 9 Geo. IV., cap. 83, and Act of the Colonial Legislature 4 Vict., No. 22 ..	Every oath administered in the country	0 2 0	} Act of Parliament 4 Geo. IV., cap. 96 .. } 1824.
	Ditto in town	0 1 0	
	And for marking exhibits attached to any affidavit (each such exhibit an additional sum of).. .. .	0 0 6	
	Every oath not being at his own office or residence	0 5 0	
	Ditto if above a mile beyond the Commissioner's residence (over and above his actual and necessary travelling expenses).. .. .	1 1 0	
	Every examination of a witness, or other person (including taking down and certifying the same), for each attendance not exceeding two hours	1 1 0	
	For every additional hour	0 5 0	
	If required to attend at any other than his own office or residence (over and above his actual and necessary travelling expenses) an additional	0 10 6	
	Every recognizance, of whatever kind.. .. .	0 5 0	
	For each name beyond the first.. .. .	0 2 6	
	For executing any writ of trial or inquiry, including summoning of assessors	2 2 0	

Authority under which levied, or by which legalized.	SPECIFICATION OF FEES— <i>continued.</i>	Authority under which originally established.	At what Period.																																																																												
Judge of the Court, in pursuance of power vested in him by the 44th section of the Act 36 Vic. No. 9.	<p style="text-align: center;">SUPREME COURT—<i>continued.</i></p> <p style="text-align: center;">DIVORCE AND MATRIMONIAL CAUSES COURT.</p> <p style="text-align: center;">SCALE OF FEES—to be taken in the Registrar's Office.</p> <p style="text-align: center;"><i>Filing.</i></p> <table border="0" style="width: 100%;"> <tr> <td style="width: 80%;">Every petition</td> <td style="text-align: right;">£ s. d.</td> </tr> <tr> <td>Every answer, reply, or other pleading or statement in nature of a pleading</td> <td style="text-align: right;">0 5 0</td> </tr> <tr> <td>Every application for order for protection, or for discharging of any such order</td> <td style="text-align: right;">0 5 0</td> </tr> <tr> <td>Engrossment of proceedings on parchment</td> <td style="text-align: right;">0 5 0</td> </tr> <tr> <td>Every præcipe, citation, affidavit, appearance, address, notice, or other document not herein specially provided for</td> <td style="text-align: right;">0 1 0</td> </tr> </table> <p style="text-align: center;"><i>Entering.</i></p> <table border="0" style="width: 100%;"> <tr> <td style="width: 80%;">Appearance</td> <td style="text-align: right;">0 2 6</td> </tr> <tr> <td>Address</td> <td style="text-align: right;">0 2 6</td> </tr> <tr> <td>Decrees and orders, per folio</td> <td style="text-align: right;">0 0 6</td> </tr> </table> <p style="text-align: center;"><i>Issue of Writs, &c.</i></p> <table border="0" style="width: 100%;"> <tr> <td style="width: 80%;">Signing and sealing every citation</td> <td style="text-align: right;">0 5 0</td> </tr> <tr> <td>Every subpoena</td> <td style="text-align: right;">0 5 0</td> </tr> <tr> <td>Every writ of fieri facias attachment, or other writ not herein specially provided for</td> <td style="text-align: right;">0 5 0</td> </tr> <tr> <td>Sealing copy petition</td> <td style="text-align: right;">0 5 0</td> </tr> <tr> <td>Affixing seal of Court to any commission or other document</td> <td style="text-align: right;">1 0 0</td> </tr> </table> <p style="text-align: center;"><i>Decrees and Orders.</i></p> <table border="0" style="width: 100%;"> <tr> <td style="width: 80%;">For every decree</td> <td style="text-align: right;">1 0 0</td> </tr> <tr> <td>For every order of the Court</td> <td style="text-align: right;">0 10 6</td> </tr> </table> <p style="text-align: center;"><i>Settling.</i></p> <table border="0" style="width: 100%;"> <tr> <td style="width: 80%;">Every advertisement</td> <td style="text-align: right;">0 5 0</td> </tr> <tr> <td>Perusing and settling every settlement or deed connected therewith, if not exceeding thirty folios</td> <td style="text-align: right;">1 0 0</td> </tr> <tr> <td>Exceeding thirty and not exceeding fifty folios</td> <td style="text-align: right;">1 10 0</td> </tr> <tr> <td>Exceeding fifty and not exceeding one hundred folios</td> <td style="text-align: right;">2 10 0</td> </tr> <tr> <td>Exceeding one hundred folios</td> <td style="text-align: right;">3 0 0</td> </tr> <tr> <td>Examining engrossment with draft affidavit not exceeding fifteen folios</td> <td style="text-align: right;">0 3 4</td> </tr> <tr> <td>If exceeding fifteen folios, then for every fifteen folios</td> <td style="text-align: right;">0 3 4</td> </tr> <tr> <td>Settling every bond, recognizance, or other deed or document not herein specially provided for, per folio</td> <td style="text-align: right;">0 0 6</td> </tr> <tr> <td>Signing approval</td> <td style="text-align: right;">0 5 0</td> </tr> </table> <p style="text-align: center;"><i>Oaths and Exhibits.</i></p> <table border="0" style="width: 100%;"> <tr> <td style="width: 80%;">For each oath administered</td> <td style="text-align: right;">0 1 6</td> </tr> <tr> <td>Signing each exhibit</td> <td style="text-align: right;">0 0 6</td> </tr> </table> <p style="text-align: center;">MEMO.—The like fees to be taken by Commissioners for taking Affidavits.</p> <p style="text-align: center;"><i>Miscellaneous.</i></p> <table border="0" style="width: 100%;"> <tr> <td style="width: 80%;">For setting down cause for hearing</td> <td style="text-align: right;">0 10 0</td> </tr> <tr> <td>For setting down motion or other application</td> <td style="text-align: right;">0 5 0</td> </tr> <tr> <td>Every office search</td> <td style="text-align: right;">0 1 0</td> </tr> <tr> <td>If same exceed half an hour</td> <td style="text-align: right;">0 2 6</td> </tr> <tr> <td>Receiving or handing over exhibits or other documents deposited, and comparing same with schedule</td> <td style="text-align: right;">0 5 0</td> </tr> <tr> <td>Posting every notice</td> <td style="text-align: right;">0 1 0</td> </tr> <tr> <td>Office copy, per folio</td> <td style="text-align: right;">0 0 6</td> </tr> <tr> <td>Certified copy, per folio</td> <td style="text-align: right;">0 0 9</td> </tr> <tr> <td>Every warrant</td> <td style="text-align: right;">0 3 0</td> </tr> </table> <p> Taxing costs, 2½ per cent. on the amount allowed. For every other proceeding not herein specially provided for, the same fees as for the like or analogous proceeding in Equity. </p> <p style="text-align: center;">FEES—to be taken in Judge's Chambers.</p> <table border="0" style="width: 100%;"> <tr> <td style="width: 80%;">For every summons</td> <td style="text-align: right;">0 2 0</td> </tr> <tr> <td>For every order thereon</td> <td style="text-align: right;">0 3 0</td> </tr> <tr> <td>For filing every affidavit</td> <td style="text-align: right;">0 1 0</td> </tr> </table> <p> MEMO.—All affidavits filed with the Associate, and used before the Judge in Chambers, are to be forwarded by the Associate to the Registrar forthwith, after the application to which they relate shall have been disposed of. For any other proceeding or business not above specifically provided for, the same fees as for like or analogous proceedings at Common Law or in Equity, as the case may be. </p>	Every petition	£ s. d.	Every answer, reply, or other pleading or statement in nature of a pleading	0 5 0	Every application for order for protection, or for discharging of any such order	0 5 0	Engrossment of proceedings on parchment	0 5 0	Every præcipe, citation, affidavit, appearance, address, notice, or other document not herein specially provided for	0 1 0	Appearance	0 2 6	Address	0 2 6	Decrees and orders, per folio	0 0 6	Signing and sealing every citation	0 5 0	Every subpoena	0 5 0	Every writ of fieri facias attachment, or other writ not herein specially provided for	0 5 0	Sealing copy petition	0 5 0	Affixing seal of Court to any commission or other document	1 0 0	For every decree	1 0 0	For every order of the Court	0 10 6	Every advertisement	0 5 0	Perusing and settling every settlement or deed connected therewith, if not exceeding thirty folios	1 0 0	Exceeding thirty and not exceeding fifty folios	1 10 0	Exceeding fifty and not exceeding one hundred folios	2 10 0	Exceeding one hundred folios	3 0 0	Examining engrossment with draft affidavit not exceeding fifteen folios	0 3 4	If exceeding fifteen folios, then for every fifteen folios	0 3 4	Settling every bond, recognizance, or other deed or document not herein specially provided for, per folio	0 0 6	Signing approval	0 5 0	For each oath administered	0 1 6	Signing each exhibit	0 0 6	For setting down cause for hearing	0 10 0	For setting down motion or other application	0 5 0	Every office search	0 1 0	If same exceed half an hour	0 2 6	Receiving or handing over exhibits or other documents deposited, and comparing same with schedule	0 5 0	Posting every notice	0 1 0	Office copy, per folio	0 0 6	Certified copy, per folio	0 0 9	Every warrant	0 3 0	For every summons	0 2 0	For every order thereon	0 3 0	For filing every affidavit	0 1 0	<p style="text-align: right;">Act 36 Vic. No. 9 came into operation .. . }</p>	<p style="text-align: center;">3 March, 1873 1 July, 1873.</p>
	Every petition	£ s. d.																																																																													
	Every answer, reply, or other pleading or statement in nature of a pleading	0 5 0																																																																													
	Every application for order for protection, or for discharging of any such order	0 5 0																																																																													
	Engrossment of proceedings on parchment	0 5 0																																																																													
	Every præcipe, citation, affidavit, appearance, address, notice, or other document not herein specially provided for	0 1 0																																																																													
	Appearance	0 2 6																																																																													
	Address	0 2 6																																																																													
	Decrees and orders, per folio	0 0 6																																																																													
	Signing and sealing every citation	0 5 0																																																																													
	Every subpoena	0 5 0																																																																													
	Every writ of fieri facias attachment, or other writ not herein specially provided for	0 5 0																																																																													
	Sealing copy petition	0 5 0																																																																													
	Affixing seal of Court to any commission or other document	1 0 0																																																																													
	For every decree	1 0 0																																																																													
	For every order of the Court	0 10 6																																																																													
	Every advertisement	0 5 0																																																																													
	Perusing and settling every settlement or deed connected therewith, if not exceeding thirty folios	1 0 0																																																																													
	Exceeding thirty and not exceeding fifty folios	1 10 0																																																																													
	Exceeding fifty and not exceeding one hundred folios	2 10 0																																																																													
	Exceeding one hundred folios	3 0 0																																																																													
	Examining engrossment with draft affidavit not exceeding fifteen folios	0 3 4																																																																													
	If exceeding fifteen folios, then for every fifteen folios	0 3 4																																																																													
	Settling every bond, recognizance, or other deed or document not herein specially provided for, per folio	0 0 6																																																																													
	Signing approval	0 5 0																																																																													
	For each oath administered	0 1 6																																																																													
	Signing each exhibit	0 0 6																																																																													
	For setting down cause for hearing	0 10 0																																																																													
	For setting down motion or other application	0 5 0																																																																													
	Every office search	0 1 0																																																																													
If same exceed half an hour	0 2 6																																																																														
Receiving or handing over exhibits or other documents deposited, and comparing same with schedule	0 5 0																																																																														
Posting every notice	0 1 0																																																																														
Office copy, per folio	0 0 6																																																																														
Certified copy, per folio	0 0 9																																																																														
Every warrant	0 3 0																																																																														
For every summons	0 2 0																																																																														
For every order thereon	0 3 0																																																																														
For filing every affidavit	0 1 0																																																																														

Authority under which levied, or by which legalized.	SPECIFICATION OF FEES— <i>continued.</i>	Authority under which originally established.	At what Period.
COURT OF INSOLVENCY.			
FEES TAKEN BY THE CHIEF COMMISSIONER AND OTHERS IN INSOLVENT ESTATE PROCEEDINGS.			
CHIEF COMMISSIONER.			
	Upon filing every petition by a person surrendering his estate as insolvent, including the Chief Commissioner's order thereon, where the assets shall appear not to exceed £100	s. d. 2 6	
	When above that amount	5 0	
	For drawing and inserting each advertisement, besides the expenses paid for advertising, when required to be done by him	2 6	
	Upon receiving and filing every petition against a person having committed an act of insolvency	5 0	
	For every affidavit used therewith	1 0	
	For the Chief Commissioner's order thereon	5 0	
	For every summons of debtor to show cause	5 0	
	For every examination taken on the hearing, per folio of ninety words	0 4	
	For every person examined or document exhibited	1 0	
	For making up and recording the judgment thereon	5 0	
	For taxing costs in any case (same as in the Supreme Court Office).		
	For making every necessary application and report to the Court, or a Judge, or the Chief Commissioner, and minute of the order thereon	2 6	
	For every warrant of attachment of movable property	2 6	
	For every summons for the attendance of a person to give evidence or be examined	5 0	
Act of Council 7 Vict., No. 19 (21 Dec., 1843, and 25 Vict., No. 9).. .. .	For every certified extract from, or copy of proceedings relating to, insolvent estates, of less than ninety words	2 6	By the Judges of the Supreme Court, under the authority of the Act of the Colonial Legislature, 5 Vict., No. 17. See Rules and Orders of the Supreme Court, published in the <i>New South Wales Government Gazette</i> , dated .. 4 Jan., 1842.
	And above that number, per folio	0 4	
	For every inspection of proceedings in each estate not exceeding half an hour	1 0	
	For every summons or other process for procuring the attendance of any person before the Court, or any Judge, or before the Chief Commissioner (same as in the Supreme Court Office in similar cases).		
CHIEF AND OTHER COMMISSIONERS.			
	For presiding at meeting of creditors, in estates under £100 assets	15 0	7 Vict., No. 19.
	For presiding at any meeting of creditors, per diem	15 0	
	For every proof of debt, to be paid by the person offering it	1 0	
	For swearing every affidavit, by the party sworn	1 0	
	For every affidavit, filed by the party using it	1 0	
	For every person examined, by the party producing him	1 0	
	For making up the minutes, and reporting when necessary the proceedings at any meetings of creditors	5 0	
	For every warrant for apprehension of insolvent	5 0	
	For every warrant of commitment of any person	7 6	
MESSENGERS' FEES.			
	For making every attachment of person or property (the same as now paid for service of civil process of the Supreme Court, and mileage).		
	For making inventory and notice, and report to Commissioner	2 6	
	Copy of ditto	2 6	
SHERIFF'S FEE.			
	For registering every order for sequestration, and delivering to Chief Commissioner	1 0	

Authority under which levied, or by which legalized.	SPECIFICATION OF FEES— <i>continued</i> .	Authority under which originally established.	At what Period.																										
FEES TAKEN BY THE REGISTRARS OF THE SEVERAL DISTRICT COURTS.																													
Governor & Executive Council, 27 Jan., 1871. 23 Mar., 1871 (under Act 22 Vict., No. 18.)	For filing every plaint, issuing summons, &c...	<table border="0"> <tr><td></td><td>In cases not exceeding £5 ..</td><td>0</td><td>3</td><td>6</td></tr> <tr><td></td><td>In cases not exceeding £10 ..</td><td>0</td><td>6</td><td>0</td></tr> <tr><td></td><td>In cases not exceeding £30 ..</td><td>0</td><td>10</td><td>0</td></tr> <tr><td></td><td>In all other cases ..</td><td>1</td><td>0</td><td>0</td></tr> </table>		In cases not exceeding £5 ..	0	3	6		In cases not exceeding £10 ..	0	6	0		In cases not exceeding £30 ..	0	10	0		In all other cases ..	1	0	0	22 Vict., No. 18..	12 Nov., 1853.					
		In cases not exceeding £5 ..	0	3	6																								
		In cases not exceeding £10 ..	0	6	0																								
		In cases not exceeding £30 ..	0	10	0																								
		In all other cases ..	1	0	0																								
	For issuing every subpoena	<table border="0"> <tr><td></td><td>In cases not exceeding £5 ..</td><td>0</td><td>1</td><td>0</td></tr> <tr><td></td><td>In cases not exceeding £10 ..</td><td>0</td><td>1</td><td>0</td></tr> <tr><td></td><td>In cases not exceeding £30 ..</td><td>0</td><td>1</td><td>0</td></tr> <tr><td></td><td>In all other cases ..</td><td>0</td><td>2</td><td>0</td></tr> </table>		In cases not exceeding £5 ..	0	1	0		In cases not exceeding £10 ..	0	1	0		In cases not exceeding £30 ..	0	1	0		In all other cases ..	0	2	0							
		In cases not exceeding £5 ..	0	1	0																								
		In cases not exceeding £10 ..	0	1	0																								
		In cases not exceeding £30 ..	0	1	0																								
		In all other cases ..	0	2	0																								
	For filing every plea	<table border="0"> <tr><td></td><td>In cases not exceeding £5 ..</td><td>0</td><td>1</td><td>0</td></tr> <tr><td></td><td>In cases not exceeding £10 ..</td><td>0</td><td>1</td><td>0</td></tr> <tr><td></td><td>In cases not exceeding £30 ..</td><td>0</td><td>1</td><td>0</td></tr> <tr><td></td><td>In all other cases ..</td><td>0</td><td>2</td><td>0</td></tr> </table>		In cases not exceeding £5 ..	0	1	0		In cases not exceeding £10 ..	0	1	0		In cases not exceeding £30 ..	0	1	0		In all other cases ..	0	2	0							
		In cases not exceeding £5 ..	0	1	0																								
		In cases not exceeding £10 ..	0	1	0																								
		In cases not exceeding £30 ..	0	1	0																								
		In all other cases ..	0	2	0																								
	For issuing every writ of execution	<table border="0"> <tr><td></td><td>In cases not exceeding £5 ..</td><td>0</td><td>2</td><td>6</td></tr> <tr><td></td><td>In cases not exceeding £10 ..</td><td>0</td><td>2</td><td>6</td></tr> <tr><td></td><td>In cases not exceeding £30 ..</td><td>0</td><td>5</td><td>0</td></tr> <tr><td></td><td>In cases not exceeding £100 ..</td><td>0</td><td>5</td><td>0</td></tr> <tr><td></td><td>In all other cases ..</td><td>0</td><td>7</td><td>6</td></tr> </table>		In cases not exceeding £5 ..	0	2	6		In cases not exceeding £10 ..	0	2	6		In cases not exceeding £30 ..	0	5	0		In cases not exceeding £100 ..	0	5	0				In all other cases ..	0	7	6
		In cases not exceeding £5 ..	0	2	6																								
		In cases not exceeding £10 ..	0	2	6																								
		In cases not exceeding £30 ..	0	5	0																								
		In cases not exceeding £100 ..	0	5	0																								
		In all other cases ..	0	7	6																								
	For filing every confession, in cases not exceeding £30 ..	<table border="0"> <tr><td></td><td>In cases not exceeding £30 ..</td><td>0</td><td>1</td><td>0</td></tr> <tr><td></td><td>In all other cases ..</td><td>0</td><td>2</td><td>0</td></tr> </table>		In cases not exceeding £30 ..	0	1	0		In all other cases ..	0	2	0																	
		In cases not exceeding £30 ..	0	1	0																								
		In all other cases ..	0	2	0																								
	For every search	<table border="0"> <tr><td></td><td>.. .. .</td><td>0</td><td>0</td><td>6</td></tr> </table>		0	0	6																						
		0	0	6																								
	For every copy	<table border="0"> <tr><td></td><td>.. .. .</td><td>0</td><td>0</td><td>6</td></tr> </table>		0	0	6																						
		0	0	6																								
For filing every affidavit	<table border="0"> <tr><td></td><td>.. .. .</td><td>0</td><td>1</td><td>0</td></tr> </table>		0	1	0																							
	0	1	0																									
For every appointment to tax, in cases not exceeding £30 ..	<table border="0"> <tr><td></td><td>.. .. .</td><td>0</td><td>2</td><td>6</td></tr> <tr><td></td><td>.. .. .</td><td>0</td><td>3</td><td>6</td></tr> </table>		0	2	6		0	3	6																		
	0	2	6																									
	0	3	6																									
For every summons to show cause in interlocutory matter, not exceeding £100	<table border="0"> <tr><td></td><td>.. .. .</td><td>0</td><td>1</td><td>0</td></tr> <tr><td></td><td>.. .. .</td><td>0</td><td>2</td><td>0</td></tr> </table>		0	1	0		0	2	0																		
	0	1	0																									
	0	2	0																									
For every certificate of judgment, in cases not exceeding £100 ..	<table border="0"> <tr><td></td><td>.. .. .</td><td>0</td><td>2</td><td>6</td></tr> <tr><td></td><td>.. .. .</td><td>0</td><td>3</td><td>6</td></tr> </table>		0	2	6		0	3	6																		
	0	2	6																									
	0	3	6																									
For every order, in cases not exceeding £100	<table border="0"> <tr><td></td><td>.. .. .</td><td>0</td><td>1</td><td>0</td></tr> <tr><td></td><td>.. .. .</td><td>0</td><td>2</td><td>0</td></tr> </table>		0	1	0		0	2	0																		
	0	1	0																									
	0	2	0																									
For issuing every instalment form	<table border="0"> <tr><td></td><td>.. .. .</td><td>0</td><td>1</td><td>0</td></tr> </table>		0	1	0																							
	0	1	0																									
For every writ of attachment, in cases not exceeding £30 ..	<table border="0"> <tr><td></td><td>.. .. .</td><td>0</td><td>2</td><td>6</td></tr> <tr><td></td><td>.. .. .</td><td>0</td><td>3</td><td>6</td></tr> </table>		0	2	6		0	3	6																		
	0	2	6																									
	0	3	6																									
For every copy of execution against lands, in cases not exceeding £30	<table border="0"> <tr><td></td><td>.. .. .</td><td>0</td><td>2</td><td>6</td></tr> <tr><td></td><td>.. .. .</td><td>0</td><td>3</td><td>6</td></tr> </table>		0	2	6		0	3	6																		
	0	2	6																									
	0	3	6																									
Bailiff's notice of execution, in cases not exceeding £100 ..	<table border="0"> <tr><td></td><td>.. .. .</td><td>0</td><td>1</td><td>0</td></tr> <tr><td></td><td>.. .. .</td><td>0</td><td>2</td><td>0</td></tr> </table>		0	1	0		0	2	0																		
	0	1	0																									
	0	2	0																									
For issuing every <i>ca. sa.</i> summons	<table border="0"> <tr><td></td><td>In cases not exceeding £10 ..</td><td>0</td><td>1</td><td>0</td></tr> <tr><td></td><td>In cases not exceeding £30 ..</td><td>0</td><td>2</td><td>6</td></tr> <tr><td></td><td>In all other cases ..</td><td>0</td><td>5</td><td>0</td></tr> </table>		In cases not exceeding £10 ..	0	1	0		In cases not exceeding £30 ..	0	2	6		In all other cases ..	0	5	0													
	In cases not exceeding £10 ..	0	1	0																									
	In cases not exceeding £30 ..	0	2	6																									
	In all other cases ..	0	5	0																									
For filing every notice of appeal	<table border="0"> <tr><td></td><td>.. .. .</td><td>0</td><td>5</td><td>0</td></tr> </table>		0	5	0																							
	0	5	0																									
" jury fee	<table border="0"> <tr><td></td><td>.. .. .</td><td>2</td><td>0</td><td>0</td></tr> </table>		2	0	0																							
	2	0	0																									
GOVERNMENT PRINTING OFFICE.																													
"GOVERNMENT GAZETTE."																													
By Notice in the <i>Govt. Gazette</i> , dated 6 Jan., 1860, and by Colonial Treasurer, 19 July, 1871, and 19 Nov., 1878.	To Subscribers, £1 10s. per annum; 17s. 6d. per half-year; 12s. 6d. per quarter; 5s. per month; single copies for current year, 6d.; previous years, 1s. each.	Governor, by Notice in <i>Govt. Gazette</i> , and Colonial Treasurer ..	6 Jan., 1860. 19 July, 1871, and 19 Nov., 1878.																										
	ADVERTISEMENTS. At the rate of 3s. for the first eight lines (or under), and 3d. for every additional line.																												
PARLIAMENTARY PAPERS.																													
By Colonial Treasurer, 3 July, 1863 ..	To Subscribers, £2 10s. per annum	By Colonial Treasurer ..	4 July, 1861.																										
	Separate copies of Bills, Acts, &c., at the rate of 3d. per sheet of four pages, up to four sheets; and 1d. for every sheet, or portion of a sheet, beyond four sheets.																												
PARLIAMENTARY DEBATES.																													
By Colonial Secretary, 29 Oct., 1879.	To Subscribers, £2 2s. per Session	By Colonial Secretary ..	29 Oct., 1879.																										
	POUNDKEEPERS. For each animal described, 1s.																												
By Notice in the <i>Govt. Gazette</i> , dated 15 Dec., 1865	For each animal described, 1s.	By Colonial Treasurer ..	27 Oct., 1875.																										
																												

Authority under which levied, or by which legalized.	SPECIFICATION OF FEES— <i>continued</i> .	Authority under which originally established.	At what Period.		
Act of Council, 6 Geo. IV, No. 20 (1 Nov., 1825)	<p style="text-align: center;">CORONERS.</p> <p>Upon every inquisition taken upon view of the body slain, of the goods and chattels of him that is the slayer and murderer, if he have any 13 4</p> <p>For every inquisition not taken upon view of a body dying in gaol, which shall be duly taken 20 0</p> <p>And also, for every mile he shall be compelled to travel from the place of his usual abode to take such inquisition (to be paid from the Colonial Treasury) where no fee shall be paid 0 9</p> <p>And for every inquisition taken on view of the body dying in prison, he shall be paid as much as the Judge of the Criminal Court shall allow, not exceeding 20 0</p>	Govt. Order ..	6 March, 1822.		
	<p style="text-align: center;">-----</p> <p style="text-align: center;">ORDNANCE STOREKEEPER.</p>				
	<p style="text-align: center;">RATES OF LIGHTERAGE FROM SHIPS OR VESSELS BY WHICH EXPLOSIVES ARE IMPORTED.</p>				
	<p>For each package containing Cartridges (small ammunition) 0 4</p> <p>For each barrel or package containing 51 lbs. loose Gunpowder and upwards to 100 lbs., and for each package of Canister-powder containing 48 lbs. and upwards 0 3</p> <p>For each barrel or package containing 50 lbs. loose Powder and under, and for each package of Canister-powder containing under 48 lbs. 0 2</p> <p>Any other explosive to be liable to similar charges; but if the rates in any case shall not amount to 7s. 6d., the minimum charge, instead of the above rates, shall be 7 6</p>				
	<p style="text-align: center;">RATES OF CHARGES FOR DELIVERY OF GUNPOWDER FROM MAGAZINES BY LAND AND WATER, TRANSPORT OR SEPARATELY (AS THE CASE MAY BE).</p>				
40 Vic. No. 1 (27 June, 1876)	<p>For one or any number up to ten barrels or packages, each containing not more than 50 lbs of Gunpowder, but not exceeding 10 packages, to be conveyed by land and water at one time on each person's order, the minimum charge to be 5 0</p> <p>For every barrel or package, each containing not more than 50 lbs. of powder in excess of 10 packages conveyed by land and water, at per package 0 4</p> <p>For one or any number up to ten of barrels or packages, each containing 51 lbs. of Gunpowder and up to 100 lbs. but not exceeding 10 packages, to be conveyed by land and water at one time on each person's order, the minimum charge to be 10 0</p> <p>For every barrel or package, each containing 51 lbs. of powder and up to 100 lbs. in excess of 10 packages, to be conveyed by land and water, at per package 0 8</p> <p>And in cases of land carriage (exclusive of railway carriage) and water transport being separately done in either of the foregoing cases, the charges shall be at half the rates hereinbefore stated.</p> <p>Any other explosive to be liable to similar charges.</p>	40 Viet., No. 1.	27 June, 1876.		

Authority under which vied, or by which equalized.	SPECIFICATION OF FEES— <i>continued.</i>	Authority under which originally established.	At what Period.
ORDNANCE STOREKEEPER—<i>continued.</i>			
RATES OF STORAGE.			
		s. d.	
40 Vic., No. 1 (27 June, 1876)	For each barrel or package containing upwards of 50 lbs. of Gunpowder, for any period not exceeding six weeks ..	0 6	40 Vict., No. 1. 27 June, 1876
	For each barrel or package containing upwards of 50 lbs. of Gunpowder, for any period above six weeks, per week ..	0 1	
	For each barrel or package containing 50 lbs. and under of Gunpowder, for any period not exceeding six weeks ..	0 3	
	For each barrel or package containing 50 lbs. and under of Gunpowder, for any period above six weeks, per week ..	0 0½	
	Any other explosive to be liable to similar charges.		
FEES FOR LICENSES.			
		£ s. d.	
40 Vic., No. 1 (27 June, 1876)	For every license granted for a magazine	2 0 0	40 Vict., No. 1. 27 June, 1876
	For every special license	1 0 0	
	For every ordinary license	0 10 0	
	For every license for registered premises	0 5 0	
CATTLE EXPORT ACT.			
27 Vict., No. 9 (14 April, 1864)	For every head of cattle examined, 1s.		27 Vict., No. 9.. 14 April, 1864.
SHEEP DISEASE PREVENTION ACT.			
Proclamation, dated 20 Jan., 1880	Owner of every 1,000 sheep, or portion of 1,000 sheep, per annum, 7s. 6d. (No contribution payable by any owner whose sheep do not exceed 500.)		3 Wm. IV. No. 5 31 Aug., 1832. 5 Wm. IV. No. 19 28 Oct., 1834. 6 Wm. IV. No. 10 9 Oct., 1835. 2 Vict., No. 12.. 29 Aug., 1838. 3 Vict., No. 27.. 9 June, 1840. 5 Vict., No. 22.. 26 May, 1842. 8 Vict., No. 3.. 1 Aug., 1844. 9 Vict., No. 10.. 27 Oct., 1845. 10 Vict., No. 8.. 30 Oct., 1846. 17 Vict., No. 27.. 24 Oct., 1853. 18 Vict., No. 26.. 18 Nov., 1854. 19 Vict., No. 27.. 22 Nov., 1855. 22 Vict., No. 10.. 7 Oct., 1858. 24 Vict., No. 9.. 26 Mar., 1861. 27 Vict., No. 3.. 22 Sept., 1863. 27 Vict., No. 6.. 18 Jan., 1864. 29 Vict., No. 13.. 27 Dec., 1865. 30 Vict., No. 16.. 6 Dec., 1866.
PASTURES AND STOCK PROTECTION ACT.			
44 Vic., No. 11 (12 July, 1880)	Owners to pay an annual rate of 5s. for every 100 head of large stock or portion of 100, and 1s. for every 100 sheep or portion of 100, but no rate to be levied upon any owner of less than 500 sheep or 100 head of large stock. (The term "Large Stock" to include bulls, cows, oxen, steers, heifers or calves, or any horses, mares, geldings, fillies, foals, asses or mules.)		
GLEBE ISLAND ABATTOIR.			
SLAUGHTERING FEES—(Reserved Abattoir).			
By Act of Council 14 Vic., No. 30, and Orders and Regulations of 3 Dec., 1864	For every ox, cow, bull, heifer, or steer (including an inspection fee of 3d.)	1 0	14 Vic., No. 36.. 22 Aug., 1860. And Orders and Regulations of } 1 June, 1861.
	For every calf (including inspection fee)	0 6	
	For every sheep or lamb	0 1½	
	For every head of swine	0 6	
INSPECTION FEE—(Leased Abattoir).			
	For each head of horned cattle slaughtered	0 3	
INSPECTORS OF SLAUGHTER-HOUSES AND OF CATTLE INTENDED FOR SLAUGHTER.			
IN THE SEVERAL TOWNS THROUGHOUT THE COLONY TO WHICH THE PROVISIONS OF THE ACT OF COUNCIL 5 Wm. IV, No. 1, HAVE BEEN EXTENDED.			
Act of Council 5 Wm. IV, No. 1 (4 July, 1834)..	For the inspection of each and every head of cattle intended to be slaughtered for sale	0 3	Govt. Order .. 20 May, 1811. Acts of Council— 11 Geo. IV, No. 4 15 Mar., 1839. 2 Wm. IV, No. 15 15 Mar., 1832.

Authority under which levied, or by which legalized.	SPECIFICATION OF FEES— <i>continued.</i>	Authority under which originally established.	At what Period.																																																																																																																																																																																																																																																																																																			
	INSPECTORS OF WEIGHTS AND MEASURES.																																																																																																																																																																																																																																																																																																					
	FOR EXAMINING, COMPARING, AND STAMPING ALL WEIGHTS AND MEASURES WITHIN THEIR RESPECTIVE JURISDICTIONS.																																																																																																																																																																																																																																																																																																					
		<table border="1" style="margin-left: auto; margin-right: auto;"> <thead> <tr> <th style="text-align: center;">Brass Weights.</th> <th style="text-align: center;">Iron or other Metal Weights except Brass.</th> </tr> <tr> <th style="text-align: center;">s. d.</th> <th style="text-align: center;">s. d.</th> </tr> </thead> </table>	Brass Weights.	Iron or other Metal Weights except Brass.	s. d.	s. d.																																																																																																																																																																																																																																																																																																
Brass Weights.	Iron or other Metal Weights except Brass.																																																																																																																																																																																																																																																																																																					
s. d.	s. d.																																																																																																																																																																																																																																																																																																					
	<table border="0" style="width: 100%;"> <tr> <td style="width: 50%;"> <table border="0"> <tr> <td>½ cwt.</td> <td>each</td> <td style="width: 10%;"></td> <td style="width: 10%;"></td> <td style="width: 10%;"></td> <td style="width: 10%;"></td> </tr> <tr> <td>¼ "</td> <td>"</td> <td></td> <td></td> <td></td> <td></td> </tr> <tr> <td>Stone</td> <td>"</td> <td></td> <td></td> <td></td> <td></td> </tr> <tr> <td>Under a stone to 1 lb. inclusive..</td> <td>"</td> <td></td> <td></td> <td></td> <td></td> </tr> <tr> <td>Under a stone</td> <td>"</td> <td></td> <td></td> <td></td> <td></td> </tr> <tr> <td>Under 1 lb.</td> <td>"</td> <td></td> <td></td> <td></td> <td></td> </tr> <tr> <td>Set of 1 lb and under</td> <td>"</td> <td></td> <td></td> <td></td> <td></td> </tr> </table> </td> <td style="width: 50%; text-align: right;"> <table border="0"> <tr> <td style="width: 10%;"></td> <td style="width: 10%;"></td> <td style="width: 10%;"></td> <td style="width: 10%;"></td> <td style="width: 10%;"></td> <td style="width: 10%;"></td> </tr> <tr> <td></td> <td></td> <td style="text-align: center;">0 9</td> <td style="text-align: center;">0 3</td> <td></td> <td></td> </tr> <tr> <td></td> <td></td> <td style="text-align: center;">0 6</td> <td style="text-align: center;">0 2</td> <td></td> <td></td> </tr> <tr> <td></td> <td></td> <td style="text-align: center;">0 4</td> <td style="text-align: center;">0 1</td> <td></td> <td></td> </tr> <tr> <td></td> <td></td> <td style="text-align: center;">0 1</td> <td style="text-align: center;">....</td> <td></td> <td></td> </tr> <tr> <td></td> <td></td> <td style="text-align: center;">....</td> <td style="text-align: center;">0 0½</td> <td></td> <td></td> </tr> <tr> <td></td> <td></td> <td style="text-align: center;">0 0½</td> <td style="text-align: center;">....</td> <td></td> <td></td> </tr> <tr> <td></td> <td></td> <td style="text-align: center;">0 2</td> <td style="text-align: center;">0 2</td> <td></td> <td></td> </tr> </table> </td> <td style="vertical-align: middle;">} 16 Vic., No. 34..</td> <td style="vertical-align: middle;">Dec., 1852.</td> </tr> <tr> <td></td> <td colspan="3" style="text-align: center;">WOODEN MEASURES.</td> </tr> <tr> <td data-bbox="158 919 324 996" rowspan="4">Act of Council 16 Vic., No. 34 (21 Dec., 1852).</td> <td>Bushel</td> <td>each</td> <td style="text-align: center;">0 3</td> <td rowspan="4" style="vertical-align: middle;">} Act of Council } 3 Wm. IV, No. 4</td> <td rowspan="4" style="vertical-align: middle;">24 Aug., 1832.</td> </tr> <tr> <td>½ "</td> <td>"</td> <td style="text-align: center;">0 2</td> </tr> <tr> <td>Peck, and all under</td> <td>"</td> <td style="text-align: center;">0 1</td> </tr> <tr> <td>Yard</td> <td>"</td> <td style="text-align: center;">0 0½</td> </tr> <tr> <td></td> <td colspan="3" style="text-align: center;">COPPER OR OTHER METAL MEASURES OF CAPACITY OF LIQUIDS.</td> <td></td> <td></td> </tr> <tr> <td></td> <td> <table border="0" style="width: 100%;"> <tr> <td style="width: 50%;"> <table border="0"> <tr> <td>6 gallons</td> <td>each</td> <td style="width: 10%;"></td> <td style="width: 10%;"></td> <td style="width: 10%;"></td> <td style="width: 10%;"></td> </tr> <tr> <td>4 "</td> <td>"</td> <td></td> <td></td> <td></td> <td></td> </tr> <tr> <td>3 "</td> <td>"</td> <td></td> <td></td> <td></td> <td></td> </tr> <tr> <td>2 "</td> <td>"</td> <td></td> <td></td> <td></td> <td></td> </tr> <tr> <td>1 "</td> <td>"</td> <td></td> <td></td> <td></td> <td></td> </tr> <tr> <td>½ "</td> <td>"</td> <td></td> <td></td> <td></td> <td></td> </tr> <tr> <td>1 quart and under</td> <td>"</td> <td></td> <td></td> <td></td> <td></td> </tr> </table> </td> <td style="width: 50%; text-align: right;"> <table border="0"> <tr> <td style="width: 10%;"></td> <td style="width: 10%;"></td> <td style="width: 10%;"></td> <td style="width: 10%;"></td> <td style="width: 10%;"></td> <td style="width: 10%;"></td> </tr> <tr> <td></td> <td></td> <td style="text-align: center;">1 0</td> <td style="text-align: center;">0 9</td> <td></td> <td></td> </tr> <tr> <td></td> <td></td> <td style="text-align: center;">0 9</td> <td style="text-align: center;">0 0</td> <td></td> <td></td> </tr> <tr> <td></td> <td></td> <td style="text-align: center;">0 0</td> <td style="text-align: center;">0 4</td> <td></td> <td></td> </tr> <tr> <td></td> <td></td> <td style="text-align: center;">0 4</td> <td style="text-align: center;">0 2</td> <td></td> <td></td> </tr> <tr> <td></td> <td></td> <td style="text-align: center;">0 2</td> <td style="text-align: center;">0 1</td> <td></td> <td></td> </tr> <tr> <td></td> <td></td> <td style="text-align: center;">0 1</td> <td style="text-align: center;">0 0½</td> <td></td> <td></td> </tr> </table> </td> <td style="vertical-align: middle;">} Act of Council } 3 Wm. IV, No. 4</td> <td style="vertical-align: middle;">24 Aug., 1832.</td> </tr> <tr> <td></td> <td colspan="3" style="text-align: center;">DRUNKARDS PUNISHMENT ACT.</td> <td></td> <td></td> </tr> <tr> <td data-bbox="158 1442 324 1556" rowspan="2">Act of the Parliament of New South Wales, 30 Vic., No. 5 (24 Sept., 1856).</td> <td colspan="2">Any person found drunk in any highway, street, road, or public place, liable, on conviction, to a fine or penalty not exceeding twenty shillings.</td> <td rowspan="2" style="vertical-align: middle;">} 30 Vic., No. 5..</td> <td rowspan="2" style="vertical-align: middle;">24 Sept., 1856.</td> </tr> <tr> <td colspan="2">Drunk and disorderly persons, on conviction, liable to a fine or penalty not exceeding forty shillings.</td> </tr> <tr> <td></td> <td colspan="3" style="text-align: center;">CLERKS AT POLICE OFFICES AND PETTY SESSIONS, AND CLERKS OF MAGISTRATES ACTING SINGLY.</td> <td></td> <td></td> </tr> <tr> <td></td> <td></td> <td></td> <td style="text-align: center;">s. d.</td> <td></td> <td></td> </tr> <tr> <td data-bbox="158 1972 324 2048" rowspan="10">Act of Council, 4 Wm. IV, No. 5 (16 July, 1833).</td> <td>Summons, copy and serving</td> <td></td> <td style="text-align: center;">2 6</td> <td rowspan="10" style="vertical-align: middle;">} Proclamation ..</td> <td rowspan="10" style="vertical-align: middle;">28 Oct., 1824.</td> </tr> <tr> <td>Subpoena, not including more than four names</td> <td></td> <td style="text-align: center;">1 6</td> </tr> <tr> <td>Copies of subpoenas to serve, each</td> <td></td> <td style="text-align: center;">0 4</td> </tr> <tr> <td>Drawing affidavits and informations in cases within the jurisdiction of the Magistrates, not exceeding one folio of 72 words ..</td> <td></td> <td style="text-align: center;">1 0</td> </tr> <tr> <td>For every additional folio</td> <td></td> <td style="text-align: center;">0 8</td> </tr> <tr> <td>Swearing the same</td> <td></td> <td style="text-align: center;">1 0</td> </tr> <tr> <td>Swearing any other affidavits, affidavits for military and naval pensions excepted</td> <td></td> <td style="text-align: center;">1 0</td> </tr> <tr> <td>Warrants to apprehend, in cases not felonious</td> <td></td> <td style="text-align: center;">2 6</td> </tr> <tr> <td>Recognizance, and notices of the nature thereof</td> <td></td> <td style="text-align: center;">5 0</td> </tr> <tr> <td>Warrant to distrain under Penal Acts</td> <td></td> <td style="text-align: center;">2 6</td> </tr> <tr> <td>Order of a Justice or Justices.. .. .</td> <td></td> <td style="text-align: center;">1 0</td> <td></td> <td></td> </tr> <tr> <td>Drawing any other document required in the discharge of the police duties not enumerated above, per folio of 72 words ..</td> <td></td> <td style="text-align: center;">0 8</td> <td></td> <td></td> </tr> <tr> <td>Copy of proceedings, per folio of 72 words</td> <td></td> <td style="text-align: center;">0 4</td> <td></td> <td></td> </tr> <tr> <td>For copies of depositions to a prisoner committed to take his trial, per folio of 90 words.. .. .</td> <td></td> <td style="text-align: center;">0 1½</td> <td></td> <td></td> </tr> <tr> <td data-bbox="158 2201 324 2252" rowspan="2">Act of Council, 16 Vic., No. 34.</td> <td>For every weight or measure compared with the standards in their possession</td> <td></td> <td style="text-align: center;">0 3</td> <td style="vertical-align: middle;">} Act of Council } 4 Wm. IV, No. 4</td> <td style="vertical-align: middle;">24 Aug., 1832.</td> </tr> </table></td></tr></table>	<table border="0"> <tr> <td>½ cwt.</td> <td>each</td> <td style="width: 10%;"></td> <td style="width: 10%;"></td> <td style="width: 10%;"></td> <td style="width: 10%;"></td> </tr> <tr> <td>¼ "</td> <td>"</td> <td></td> <td></td> <td></td> <td></td> </tr> <tr> <td>Stone</td> <td>"</td> <td></td> <td></td> <td></td> <td></td> </tr> <tr> <td>Under a stone to 1 lb. inclusive..</td> <td>"</td> <td></td> <td></td> <td></td> <td></td> </tr> <tr> <td>Under a stone</td> <td>"</td> <td></td> <td></td> <td></td> <td></td> </tr> <tr> <td>Under 1 lb.</td> <td>"</td> <td></td> <td></td> <td></td> <td></td> </tr> <tr> <td>Set of 1 lb and under</td> <td>"</td> <td></td> <td></td> <td></td> <td></td> </tr> </table>	½ cwt.	each					¼ "	"					Stone	"					Under a stone to 1 lb. inclusive..	"					Under a stone	"					Under 1 lb.	"					Set of 1 lb and under	"					<table border="0"> <tr> <td style="width: 10%;"></td> <td style="width: 10%;"></td> <td style="width: 10%;"></td> <td style="width: 10%;"></td> <td style="width: 10%;"></td> <td style="width: 10%;"></td> </tr> <tr> <td></td> <td></td> <td style="text-align: center;">0 9</td> <td style="text-align: center;">0 3</td> <td></td> <td></td> </tr> <tr> <td></td> <td></td> <td style="text-align: center;">0 6</td> <td style="text-align: center;">0 2</td> <td></td> <td></td> </tr> <tr> <td></td> <td></td> <td style="text-align: center;">0 4</td> <td style="text-align: center;">0 1</td> <td></td> <td></td> </tr> <tr> <td></td> <td></td> <td style="text-align: center;">0 1</td> <td style="text-align: center;">....</td> <td></td> <td></td> </tr> <tr> <td></td> <td></td> <td style="text-align: center;">....</td> <td style="text-align: center;">0 0½</td> <td></td> <td></td> </tr> <tr> <td></td> <td></td> <td style="text-align: center;">0 0½</td> <td style="text-align: center;">....</td> <td></td> <td></td> </tr> <tr> <td></td> <td></td> <td style="text-align: center;">0 2</td> <td style="text-align: center;">0 2</td> <td></td> <td></td> </tr> </table>									0 9	0 3					0 6	0 2					0 4	0 1					0 1	0 0½					0 0½					0 2	0 2			} 16 Vic., No. 34..	Dec., 1852.		WOODEN MEASURES.			Act of Council 16 Vic., No. 34 (21 Dec., 1852).	Bushel	each	0 3	} Act of Council } 3 Wm. IV, No. 4	24 Aug., 1832.	½ "	"	0 2	Peck, and all under	"	0 1	Yard	"	0 0½		COPPER OR OTHER METAL MEASURES OF CAPACITY OF LIQUIDS.						<table border="0" style="width: 100%;"> <tr> <td style="width: 50%;"> <table border="0"> <tr> <td>6 gallons</td> <td>each</td> <td style="width: 10%;"></td> <td style="width: 10%;"></td> <td style="width: 10%;"></td> <td style="width: 10%;"></td> </tr> <tr> <td>4 "</td> <td>"</td> <td></td> <td></td> <td></td> <td></td> </tr> <tr> <td>3 "</td> <td>"</td> <td></td> <td></td> <td></td> <td></td> </tr> <tr> <td>2 "</td> <td>"</td> <td></td> <td></td> <td></td> <td></td> </tr> <tr> <td>1 "</td> <td>"</td> <td></td> <td></td> <td></td> <td></td> </tr> <tr> <td>½ "</td> <td>"</td> <td></td> <td></td> <td></td> <td></td> </tr> <tr> <td>1 quart and under</td> <td>"</td> <td></td> <td></td> <td></td> <td></td> </tr> </table> </td> <td style="width: 50%; text-align: right;"> <table border="0"> <tr> <td style="width: 10%;"></td> <td style="width: 10%;"></td> <td style="width: 10%;"></td> <td style="width: 10%;"></td> <td style="width: 10%;"></td> <td style="width: 10%;"></td> </tr> <tr> <td></td> <td></td> <td style="text-align: center;">1 0</td> <td style="text-align: center;">0 9</td> <td></td> <td></td> </tr> <tr> <td></td> <td></td> <td style="text-align: center;">0 9</td> <td style="text-align: center;">0 0</td> <td></td> <td></td> </tr> <tr> <td></td> <td></td> <td style="text-align: center;">0 0</td> <td style="text-align: center;">0 4</td> <td></td> <td></td> </tr> <tr> <td></td> <td></td> <td style="text-align: center;">0 4</td> <td style="text-align: center;">0 2</td> <td></td> <td></td> </tr> <tr> <td></td> <td></td> <td style="text-align: center;">0 2</td> <td style="text-align: center;">0 1</td> <td></td> <td></td> </tr> <tr> <td></td> <td></td> <td style="text-align: center;">0 1</td> <td style="text-align: center;">0 0½</td> <td></td> <td></td> </tr> </table> </td> <td style="vertical-align: middle;">} Act of Council } 3 Wm. IV, No. 4</td> <td style="vertical-align: middle;">24 Aug., 1832.</td> </tr> <tr> <td></td> <td colspan="3" style="text-align: center;">DRUNKARDS PUNISHMENT ACT.</td> <td></td> <td></td> </tr> <tr> <td data-bbox="158 1442 324 1556" rowspan="2">Act of the Parliament of New South Wales, 30 Vic., No. 5 (24 Sept., 1856).</td> <td colspan="2">Any person found drunk in any highway, street, road, or public place, liable, on conviction, to a fine or penalty not exceeding twenty shillings.</td> <td rowspan="2" style="vertical-align: middle;">} 30 Vic., No. 5..</td> <td rowspan="2" style="vertical-align: middle;">24 Sept., 1856.</td> </tr> <tr> <td colspan="2">Drunk and disorderly persons, on conviction, liable to a fine or penalty not exceeding forty shillings.</td> </tr> <tr> <td></td> <td colspan="3" style="text-align: center;">CLERKS AT POLICE OFFICES AND PETTY SESSIONS, AND CLERKS OF MAGISTRATES ACTING SINGLY.</td> <td></td> <td></td> </tr> <tr> <td></td> <td></td> <td></td> <td style="text-align: center;">s. d.</td> <td></td> <td></td> </tr> <tr> <td data-bbox="158 1972 324 2048" rowspan="10">Act of Council, 4 Wm. IV, No. 5 (16 July, 1833).</td> <td>Summons, copy and serving</td> <td></td> <td style="text-align: center;">2 6</td> <td rowspan="10" style="vertical-align: middle;">} Proclamation ..</td> <td rowspan="10" style="vertical-align: middle;">28 Oct., 1824.</td> </tr> <tr> <td>Subpoena, not including more than four names</td> <td></td> <td style="text-align: center;">1 6</td> </tr> <tr> <td>Copies of subpoenas to serve, each</td> <td></td> <td style="text-align: center;">0 4</td> </tr> <tr> <td>Drawing affidavits and informations in cases within the jurisdiction of the Magistrates, not exceeding one folio of 72 words ..</td> <td></td> <td style="text-align: center;">1 0</td> </tr> <tr> <td>For every additional folio</td> <td></td> <td style="text-align: center;">0 8</td> </tr> <tr> <td>Swearing the same</td> <td></td> <td style="text-align: center;">1 0</td> </tr> <tr> <td>Swearing any other affidavits, affidavits for military and naval pensions excepted</td> <td></td> <td style="text-align: center;">1 0</td> </tr> <tr> <td>Warrants to apprehend, in cases not felonious</td> <td></td> <td style="text-align: center;">2 6</td> </tr> <tr> <td>Recognizance, and notices of the nature thereof</td> <td></td> <td style="text-align: center;">5 0</td> </tr> <tr> <td>Warrant to distrain under Penal Acts</td> <td></td> <td style="text-align: center;">2 6</td> </tr> <tr> <td>Order of a Justice or Justices.. .. .</td> <td></td> <td style="text-align: center;">1 0</td> <td></td> <td></td> </tr> <tr> <td>Drawing any other document required in the discharge of the police duties not enumerated above, per folio of 72 words ..</td> <td></td> <td style="text-align: center;">0 8</td> <td></td> <td></td> </tr> <tr> <td>Copy of proceedings, per folio of 72 words</td> <td></td> <td style="text-align: center;">0 4</td> <td></td> <td></td> </tr> <tr> <td>For copies of depositions to a prisoner committed to take his trial, per folio of 90 words.. .. .</td> <td></td> <td style="text-align: center;">0 1½</td> <td></td> <td></td> </tr> <tr> <td data-bbox="158 2201 324 2252" rowspan="2">Act of Council, 16 Vic., No. 34.</td> <td>For every weight or measure compared with the standards in their possession</td> <td></td> <td style="text-align: center;">0 3</td> <td style="vertical-align: middle;">} Act of Council } 4 Wm. IV, No. 4</td> <td style="vertical-align: middle;">24 Aug., 1832.</td> </tr> </table>	<table border="0"> <tr> <td>6 gallons</td> <td>each</td> <td style="width: 10%;"></td> <td style="width: 10%;"></td> <td style="width: 10%;"></td> <td style="width: 10%;"></td> </tr> <tr> <td>4 "</td> <td>"</td> <td></td> <td></td> <td></td> <td></td> </tr> <tr> <td>3 "</td> <td>"</td> <td></td> <td></td> <td></td> <td></td> </tr> <tr> <td>2 "</td> <td>"</td> <td></td> <td></td> <td></td> <td></td> </tr> <tr> <td>1 "</td> <td>"</td> <td></td> <td></td> <td></td> <td></td> </tr> <tr> <td>½ "</td> <td>"</td> <td></td> <td></td> <td></td> <td></td> </tr> <tr> <td>1 quart and under</td> <td>"</td> <td></td> <td></td> <td></td> <td></td> </tr> </table>	6 gallons	each					4 "	"					3 "	"					2 "	"					1 "	"					½ "	"					1 quart and under	"					<table border="0"> <tr> <td style="width: 10%;"></td> <td style="width: 10%;"></td> <td style="width: 10%;"></td> <td style="width: 10%;"></td> <td style="width: 10%;"></td> <td style="width: 10%;"></td> </tr> <tr> <td></td> <td></td> <td style="text-align: center;">1 0</td> <td style="text-align: center;">0 9</td> <td></td> <td></td> </tr> <tr> <td></td> <td></td> <td style="text-align: center;">0 9</td> <td style="text-align: center;">0 0</td> <td></td> <td></td> </tr> <tr> <td></td> <td></td> <td style="text-align: center;">0 0</td> <td style="text-align: center;">0 4</td> <td></td> <td></td> </tr> <tr> <td></td> <td></td> <td style="text-align: center;">0 4</td> <td style="text-align: center;">0 2</td> <td></td> <td></td> </tr> <tr> <td></td> <td></td> <td style="text-align: center;">0 2</td> <td style="text-align: center;">0 1</td> <td></td> <td></td> </tr> <tr> <td></td> <td></td> <td style="text-align: center;">0 1</td> <td style="text-align: center;">0 0½</td> <td></td> <td></td> </tr> </table>									1 0	0 9					0 9	0 0					0 0	0 4					0 4	0 2					0 2	0 1					0 1	0 0½			} Act of Council } 3 Wm. IV, No. 4	24 Aug., 1832.		DRUNKARDS PUNISHMENT ACT.					Act of the Parliament of New South Wales, 30 Vic., No. 5 (24 Sept., 1856).	Any person found drunk in any highway, street, road, or public place, liable, on conviction, to a fine or penalty not exceeding twenty shillings.		} 30 Vic., No. 5..	24 Sept., 1856.	Drunk and disorderly persons, on conviction, liable to a fine or penalty not exceeding forty shillings.			CLERKS AT POLICE OFFICES AND PETTY SESSIONS, AND CLERKS OF MAGISTRATES ACTING SINGLY.								s. d.			Act of Council, 4 Wm. IV, No. 5 (16 July, 1833).	Summons, copy and serving		2 6	} Proclamation ..	28 Oct., 1824.	Subpoena, not including more than four names		1 6	Copies of subpoenas to serve, each		0 4	Drawing affidavits and informations in cases within the jurisdiction of the Magistrates, not exceeding one folio of 72 words ..		1 0	For every additional folio		0 8	Swearing the same		1 0	Swearing any other affidavits, affidavits for military and naval pensions excepted		1 0	Warrants to apprehend, in cases not felonious		2 6	Recognizance, and notices of the nature thereof		5 0	Warrant to distrain under Penal Acts		2 6	Order of a Justice or Justices.. .. .		1 0			Drawing any other document required in the discharge of the police duties not enumerated above, per folio of 72 words ..		0 8			Copy of proceedings, per folio of 72 words		0 4			For copies of depositions to a prisoner committed to take his trial, per folio of 90 words.. .. .		0 1½			Act of Council, 16 Vic., No. 34.	For every weight or measure compared with the standards in their possession		0 3	} Act of Council } 4 Wm. IV, No. 4	24 Aug., 1832.
<table border="0"> <tr> <td>½ cwt.</td> <td>each</td> <td style="width: 10%;"></td> <td style="width: 10%;"></td> <td style="width: 10%;"></td> <td style="width: 10%;"></td> </tr> <tr> <td>¼ "</td> <td>"</td> <td></td> <td></td> <td></td> <td></td> </tr> <tr> <td>Stone</td> <td>"</td> <td></td> <td></td> <td></td> <td></td> </tr> <tr> <td>Under a stone to 1 lb. inclusive..</td> <td>"</td> <td></td> <td></td> <td></td> <td></td> </tr> <tr> <td>Under a stone</td> <td>"</td> <td></td> <td></td> <td></td> <td></td> </tr> <tr> <td>Under 1 lb.</td> <td>"</td> <td></td> <td></td> <td></td> <td></td> </tr> <tr> <td>Set of 1 lb and under</td> <td>"</td> <td></td> <td></td> <td></td> <td></td> </tr> </table>	½ cwt.	each					¼ "	"					Stone	"					Under a stone to 1 lb. inclusive..	"					Under a stone	"					Under 1 lb.	"					Set of 1 lb and under	"					<table border="0"> <tr> <td style="width: 10%;"></td> <td style="width: 10%;"></td> <td style="width: 10%;"></td> <td style="width: 10%;"></td> <td style="width: 10%;"></td> <td style="width: 10%;"></td> </tr> <tr> <td></td> <td></td> <td style="text-align: center;">0 9</td> <td style="text-align: center;">0 3</td> <td></td> <td></td> </tr> <tr> <td></td> <td></td> <td style="text-align: center;">0 6</td> <td style="text-align: center;">0 2</td> <td></td> <td></td> </tr> <tr> <td></td> <td></td> <td style="text-align: center;">0 4</td> <td style="text-align: center;">0 1</td> <td></td> <td></td> </tr> <tr> <td></td> <td></td> <td style="text-align: center;">0 1</td> <td style="text-align: center;">....</td> <td></td> <td></td> </tr> <tr> <td></td> <td></td> <td style="text-align: center;">....</td> <td style="text-align: center;">0 0½</td> <td></td> <td></td> </tr> <tr> <td></td> <td></td> <td style="text-align: center;">0 0½</td> <td style="text-align: center;">....</td> <td></td> <td></td> </tr> <tr> <td></td> <td></td> <td style="text-align: center;">0 2</td> <td style="text-align: center;">0 2</td> <td></td> <td></td> </tr> </table>									0 9	0 3					0 6	0 2					0 4	0 1					0 1	0 0½					0 0½					0 2	0 2			} 16 Vic., No. 34..	Dec., 1852.																																																																																																																																																																																																									
½ cwt.	each																																																																																																																																																																																																																																																																																																					
¼ "	"																																																																																																																																																																																																																																																																																																					
Stone	"																																																																																																																																																																																																																																																																																																					
Under a stone to 1 lb. inclusive..	"																																																																																																																																																																																																																																																																																																					
Under a stone	"																																																																																																																																																																																																																																																																																																					
Under 1 lb.	"																																																																																																																																																																																																																																																																																																					
Set of 1 lb and under	"																																																																																																																																																																																																																																																																																																					
		0 9	0 3																																																																																																																																																																																																																																																																																																			
		0 6	0 2																																																																																																																																																																																																																																																																																																			
		0 4	0 1																																																																																																																																																																																																																																																																																																			
		0 1																																																																																																																																																																																																																																																																																																			
		0 0½																																																																																																																																																																																																																																																																																																			
		0 0½																																																																																																																																																																																																																																																																																																			
		0 2	0 2																																																																																																																																																																																																																																																																																																			
	WOODEN MEASURES.																																																																																																																																																																																																																																																																																																					
Act of Council 16 Vic., No. 34 (21 Dec., 1852).	Bushel	each	0 3	} Act of Council } 3 Wm. IV, No. 4	24 Aug., 1832.																																																																																																																																																																																																																																																																																																	
	½ "	"	0 2																																																																																																																																																																																																																																																																																																			
	Peck, and all under	"	0 1																																																																																																																																																																																																																																																																																																			
	Yard	"	0 0½																																																																																																																																																																																																																																																																																																			
	COPPER OR OTHER METAL MEASURES OF CAPACITY OF LIQUIDS.																																																																																																																																																																																																																																																																																																					
	<table border="0" style="width: 100%;"> <tr> <td style="width: 50%;"> <table border="0"> <tr> <td>6 gallons</td> <td>each</td> <td style="width: 10%;"></td> <td style="width: 10%;"></td> <td style="width: 10%;"></td> <td style="width: 10%;"></td> </tr> <tr> <td>4 "</td> <td>"</td> <td></td> <td></td> <td></td> <td></td> </tr> <tr> <td>3 "</td> <td>"</td> <td></td> <td></td> <td></td> <td></td> </tr> <tr> <td>2 "</td> <td>"</td> <td></td> <td></td> <td></td> <td></td> </tr> <tr> <td>1 "</td> <td>"</td> <td></td> <td></td> <td></td> <td></td> </tr> <tr> <td>½ "</td> <td>"</td> <td></td> <td></td> <td></td> <td></td> </tr> <tr> <td>1 quart and under</td> <td>"</td> <td></td> <td></td> <td></td> <td></td> </tr> </table> </td> <td style="width: 50%; text-align: right;"> <table border="0"> <tr> <td style="width: 10%;"></td> <td style="width: 10%;"></td> <td style="width: 10%;"></td> <td style="width: 10%;"></td> <td style="width: 10%;"></td> <td style="width: 10%;"></td> </tr> <tr> <td></td> <td></td> <td style="text-align: center;">1 0</td> <td style="text-align: center;">0 9</td> <td></td> <td></td> </tr> <tr> <td></td> <td></td> <td style="text-align: center;">0 9</td> <td style="text-align: center;">0 0</td> <td></td> <td></td> </tr> <tr> <td></td> <td></td> <td style="text-align: center;">0 0</td> <td style="text-align: center;">0 4</td> <td></td> <td></td> </tr> <tr> <td></td> <td></td> <td style="text-align: center;">0 4</td> <td style="text-align: center;">0 2</td> <td></td> <td></td> </tr> <tr> <td></td> <td></td> <td style="text-align: center;">0 2</td> <td style="text-align: center;">0 1</td> <td></td> <td></td> </tr> <tr> <td></td> <td></td> <td style="text-align: center;">0 1</td> <td style="text-align: center;">0 0½</td> <td></td> <td></td> </tr> </table> </td> <td style="vertical-align: middle;">} Act of Council } 3 Wm. IV, No. 4</td> <td style="vertical-align: middle;">24 Aug., 1832.</td> </tr> <tr> <td></td> <td colspan="3" style="text-align: center;">DRUNKARDS PUNISHMENT ACT.</td> <td></td> <td></td> </tr> <tr> <td data-bbox="158 1442 324 1556" rowspan="2">Act of the Parliament of New South Wales, 30 Vic., No. 5 (24 Sept., 1856).</td> <td colspan="2">Any person found drunk in any highway, street, road, or public place, liable, on conviction, to a fine or penalty not exceeding twenty shillings.</td> <td rowspan="2" style="vertical-align: middle;">} 30 Vic., No. 5..</td> <td rowspan="2" style="vertical-align: middle;">24 Sept., 1856.</td> </tr> <tr> <td colspan="2">Drunk and disorderly persons, on conviction, liable to a fine or penalty not exceeding forty shillings.</td> </tr> <tr> <td></td> <td colspan="3" style="text-align: center;">CLERKS AT POLICE OFFICES AND PETTY SESSIONS, AND CLERKS OF MAGISTRATES ACTING SINGLY.</td> <td></td> <td></td> </tr> <tr> <td></td> <td></td> <td></td> <td style="text-align: center;">s. d.</td> <td></td> <td></td> </tr> <tr> <td data-bbox="158 1972 324 2048" rowspan="10">Act of Council, 4 Wm. IV, No. 5 (16 July, 1833).</td> <td>Summons, copy and serving</td> <td></td> <td style="text-align: center;">2 6</td> <td rowspan="10" style="vertical-align: middle;">} Proclamation ..</td> <td rowspan="10" style="vertical-align: middle;">28 Oct., 1824.</td> </tr> <tr> <td>Subpoena, not including more than four names</td> <td></td> <td style="text-align: center;">1 6</td> </tr> <tr> <td>Copies of subpoenas to serve, each</td> <td></td> <td style="text-align: center;">0 4</td> </tr> <tr> <td>Drawing affidavits and informations in cases within the jurisdiction of the Magistrates, not exceeding one folio of 72 words ..</td> <td></td> <td style="text-align: center;">1 0</td> </tr> <tr> <td>For every additional folio</td> <td></td> <td style="text-align: center;">0 8</td> </tr> <tr> <td>Swearing the same</td> <td></td> <td style="text-align: center;">1 0</td> </tr> <tr> <td>Swearing any other affidavits, affidavits for military and naval pensions excepted</td> <td></td> <td style="text-align: center;">1 0</td> </tr> <tr> <td>Warrants to apprehend, in cases not felonious</td> <td></td> <td style="text-align: center;">2 6</td> </tr> <tr> <td>Recognizance, and notices of the nature thereof</td> <td></td> <td style="text-align: center;">5 0</td> </tr> <tr> <td>Warrant to distrain under Penal Acts</td> <td></td> <td style="text-align: center;">2 6</td> </tr> <tr> <td>Order of a Justice or Justices.. .. .</td> <td></td> <td style="text-align: center;">1 0</td> <td></td> <td></td> </tr> <tr> <td>Drawing any other document required in the discharge of the police duties not enumerated above, per folio of 72 words ..</td> <td></td> <td style="text-align: center;">0 8</td> <td></td> <td></td> </tr> <tr> <td>Copy of proceedings, per folio of 72 words</td> <td></td> <td style="text-align: center;">0 4</td> <td></td> <td></td> </tr> <tr> <td>For copies of depositions to a prisoner committed to take his trial, per folio of 90 words.. .. .</td> <td></td> <td style="text-align: center;">0 1½</td> <td></td> <td></td> </tr> <tr> <td data-bbox="158 2201 324 2252" rowspan="2">Act of Council, 16 Vic., No. 34.</td> <td>For every weight or measure compared with the standards in their possession</td> <td></td> <td style="text-align: center;">0 3</td> <td style="vertical-align: middle;">} Act of Council } 4 Wm. IV, No. 4</td> <td style="vertical-align: middle;">24 Aug., 1832.</td> </tr> </table>	<table border="0"> <tr> <td>6 gallons</td> <td>each</td> <td style="width: 10%;"></td> <td style="width: 10%;"></td> <td style="width: 10%;"></td> <td style="width: 10%;"></td> </tr> <tr> <td>4 "</td> <td>"</td> <td></td> <td></td> <td></td> <td></td> </tr> <tr> <td>3 "</td> <td>"</td> <td></td> <td></td> <td></td> <td></td> </tr> <tr> <td>2 "</td> <td>"</td> <td></td> <td></td> <td></td> <td></td> </tr> <tr> <td>1 "</td> <td>"</td> <td></td> <td></td> <td></td> <td></td> </tr> <tr> <td>½ "</td> <td>"</td> <td></td> <td></td> <td></td> <td></td> </tr> <tr> <td>1 quart and under</td> <td>"</td> <td></td> <td></td> <td></td> <td></td> </tr> </table>	6 gallons	each					4 "	"					3 "	"					2 "	"					1 "	"					½ "	"					1 quart and under	"					<table border="0"> <tr> <td style="width: 10%;"></td> <td style="width: 10%;"></td> <td style="width: 10%;"></td> <td style="width: 10%;"></td> <td style="width: 10%;"></td> <td style="width: 10%;"></td> </tr> <tr> <td></td> <td></td> <td style="text-align: center;">1 0</td> <td style="text-align: center;">0 9</td> <td></td> <td></td> </tr> <tr> <td></td> <td></td> <td style="text-align: center;">0 9</td> <td style="text-align: center;">0 0</td> <td></td> <td></td> </tr> <tr> <td></td> <td></td> <td style="text-align: center;">0 0</td> <td style="text-align: center;">0 4</td> <td></td> <td></td> </tr> <tr> <td></td> <td></td> <td style="text-align: center;">0 4</td> <td style="text-align: center;">0 2</td> <td></td> <td></td> </tr> <tr> <td></td> <td></td> <td style="text-align: center;">0 2</td> <td style="text-align: center;">0 1</td> <td></td> <td></td> </tr> <tr> <td></td> <td></td> <td style="text-align: center;">0 1</td> <td style="text-align: center;">0 0½</td> <td></td> <td></td> </tr> </table>									1 0	0 9					0 9	0 0					0 0	0 4					0 4	0 2					0 2	0 1					0 1	0 0½			} Act of Council } 3 Wm. IV, No. 4	24 Aug., 1832.		DRUNKARDS PUNISHMENT ACT.					Act of the Parliament of New South Wales, 30 Vic., No. 5 (24 Sept., 1856).	Any person found drunk in any highway, street, road, or public place, liable, on conviction, to a fine or penalty not exceeding twenty shillings.		} 30 Vic., No. 5..	24 Sept., 1856.	Drunk and disorderly persons, on conviction, liable to a fine or penalty not exceeding forty shillings.			CLERKS AT POLICE OFFICES AND PETTY SESSIONS, AND CLERKS OF MAGISTRATES ACTING SINGLY.								s. d.			Act of Council, 4 Wm. IV, No. 5 (16 July, 1833).	Summons, copy and serving		2 6	} Proclamation ..	28 Oct., 1824.	Subpoena, not including more than four names		1 6	Copies of subpoenas to serve, each		0 4	Drawing affidavits and informations in cases within the jurisdiction of the Magistrates, not exceeding one folio of 72 words ..		1 0	For every additional folio		0 8	Swearing the same		1 0	Swearing any other affidavits, affidavits for military and naval pensions excepted		1 0	Warrants to apprehend, in cases not felonious		2 6	Recognizance, and notices of the nature thereof		5 0	Warrant to distrain under Penal Acts		2 6	Order of a Justice or Justices.. .. .		1 0			Drawing any other document required in the discharge of the police duties not enumerated above, per folio of 72 words ..		0 8			Copy of proceedings, per folio of 72 words		0 4			For copies of depositions to a prisoner committed to take his trial, per folio of 90 words.. .. .		0 1½			Act of Council, 16 Vic., No. 34.	For every weight or measure compared with the standards in their possession		0 3	} Act of Council } 4 Wm. IV, No. 4	24 Aug., 1832.																																																																																																																									
<table border="0"> <tr> <td>6 gallons</td> <td>each</td> <td style="width: 10%;"></td> <td style="width: 10%;"></td> <td style="width: 10%;"></td> <td style="width: 10%;"></td> </tr> <tr> <td>4 "</td> <td>"</td> <td></td> <td></td> <td></td> <td></td> </tr> <tr> <td>3 "</td> <td>"</td> <td></td> <td></td> <td></td> <td></td> </tr> <tr> <td>2 "</td> <td>"</td> <td></td> <td></td> <td></td> <td></td> </tr> <tr> <td>1 "</td> <td>"</td> <td></td> <td></td> <td></td> <td></td> </tr> <tr> <td>½ "</td> <td>"</td> <td></td> <td></td> <td></td> <td></td> </tr> <tr> <td>1 quart and under</td> <td>"</td> <td></td> <td></td> <td></td> <td></td> </tr> </table>	6 gallons	each					4 "	"					3 "	"					2 "	"					1 "	"					½ "	"					1 quart and under	"					<table border="0"> <tr> <td style="width: 10%;"></td> <td style="width: 10%;"></td> <td style="width: 10%;"></td> <td style="width: 10%;"></td> <td style="width: 10%;"></td> <td style="width: 10%;"></td> </tr> <tr> <td></td> <td></td> <td style="text-align: center;">1 0</td> <td style="text-align: center;">0 9</td> <td></td> <td></td> </tr> <tr> <td></td> <td></td> <td style="text-align: center;">0 9</td> <td style="text-align: center;">0 0</td> <td></td> <td></td> </tr> <tr> <td></td> <td></td> <td style="text-align: center;">0 0</td> <td style="text-align: center;">0 4</td> <td></td> <td></td> </tr> <tr> <td></td> <td></td> <td style="text-align: center;">0 4</td> <td style="text-align: center;">0 2</td> <td></td> <td></td> </tr> <tr> <td></td> <td></td> <td style="text-align: center;">0 2</td> <td style="text-align: center;">0 1</td> <td></td> <td></td> </tr> <tr> <td></td> <td></td> <td style="text-align: center;">0 1</td> <td style="text-align: center;">0 0½</td> <td></td> <td></td> </tr> </table>									1 0	0 9					0 9	0 0					0 0	0 4					0 4	0 2					0 2	0 1					0 1	0 0½			} Act of Council } 3 Wm. IV, No. 4	24 Aug., 1832.																																																																																																																																																																																																															
6 gallons	each																																																																																																																																																																																																																																																																																																					
4 "	"																																																																																																																																																																																																																																																																																																					
3 "	"																																																																																																																																																																																																																																																																																																					
2 "	"																																																																																																																																																																																																																																																																																																					
1 "	"																																																																																																																																																																																																																																																																																																					
½ "	"																																																																																																																																																																																																																																																																																																					
1 quart and under	"																																																																																																																																																																																																																																																																																																					
		1 0	0 9																																																																																																																																																																																																																																																																																																			
		0 9	0 0																																																																																																																																																																																																																																																																																																			
		0 0	0 4																																																																																																																																																																																																																																																																																																			
		0 4	0 2																																																																																																																																																																																																																																																																																																			
		0 2	0 1																																																																																																																																																																																																																																																																																																			
		0 1	0 0½																																																																																																																																																																																																																																																																																																			
	DRUNKARDS PUNISHMENT ACT.																																																																																																																																																																																																																																																																																																					
Act of the Parliament of New South Wales, 30 Vic., No. 5 (24 Sept., 1856).	Any person found drunk in any highway, street, road, or public place, liable, on conviction, to a fine or penalty not exceeding twenty shillings.		} 30 Vic., No. 5..	24 Sept., 1856.																																																																																																																																																																																																																																																																																																		
	Drunk and disorderly persons, on conviction, liable to a fine or penalty not exceeding forty shillings.																																																																																																																																																																																																																																																																																																					
	CLERKS AT POLICE OFFICES AND PETTY SESSIONS, AND CLERKS OF MAGISTRATES ACTING SINGLY.																																																																																																																																																																																																																																																																																																					
			s. d.																																																																																																																																																																																																																																																																																																			
Act of Council, 4 Wm. IV, No. 5 (16 July, 1833).	Summons, copy and serving		2 6	} Proclamation ..	28 Oct., 1824.																																																																																																																																																																																																																																																																																																	
	Subpoena, not including more than four names		1 6																																																																																																																																																																																																																																																																																																			
	Copies of subpoenas to serve, each		0 4																																																																																																																																																																																																																																																																																																			
	Drawing affidavits and informations in cases within the jurisdiction of the Magistrates, not exceeding one folio of 72 words ..		1 0																																																																																																																																																																																																																																																																																																			
	For every additional folio		0 8																																																																																																																																																																																																																																																																																																			
	Swearing the same		1 0																																																																																																																																																																																																																																																																																																			
	Swearing any other affidavits, affidavits for military and naval pensions excepted		1 0																																																																																																																																																																																																																																																																																																			
	Warrants to apprehend, in cases not felonious		2 6																																																																																																																																																																																																																																																																																																			
	Recognizance, and notices of the nature thereof		5 0																																																																																																																																																																																																																																																																																																			
	Warrant to distrain under Penal Acts		2 6																																																																																																																																																																																																																																																																																																			
Order of a Justice or Justices.. .. .		1 0																																																																																																																																																																																																																																																																																																				
Drawing any other document required in the discharge of the police duties not enumerated above, per folio of 72 words ..		0 8																																																																																																																																																																																																																																																																																																				
Copy of proceedings, per folio of 72 words		0 4																																																																																																																																																																																																																																																																																																				
For copies of depositions to a prisoner committed to take his trial, per folio of 90 words.. .. .		0 1½																																																																																																																																																																																																																																																																																																				
Act of Council, 16 Vic., No. 34.	For every weight or measure compared with the standards in their possession		0 3	} Act of Council } 4 Wm. IV, No. 4	24 Aug., 1832.																																																																																																																																																																																																																																																																																																	

Authority under which levied, or by which legalized.	SPECIFICATION OF FEES— <i>continued</i> .	Authority under which originally established.	At what Period.												
<p>Act of Council 6 } Wm. IV, No. 4 } (25 Aug., 1835)</p> <p>Amended by Act } of the Parlia- } ment of New } South Wales, } 39 Vict., No. 6, } 22 July, 1875. } Came into force } 1 October. }</p>	<p>REGISTRATION OF DOGS.</p> <p>PAYABLE ANNUALLY.</p> <table border="0" style="width: 100%;"> <tr> <td style="width: 80%;"></td> <td style="text-align: center; border: 1px solid black;">s. d.</td> </tr> <tr> <td>For each dog</td> <td style="text-align: center;">2 6</td> </tr> <tr> <td>For copy of Registration, or of any particulars thereof</td> <td style="text-align: center;">0 6</td> </tr> </table>		s. d.	For each dog	2 6	For copy of Registration, or of any particulars thereof	0 6	<p>Act of Council, } 11 G. IV, No. 8 } Act of Council, } 2 W. IV, No. 8 }</p>	<p>14 April, 1830. 29 Feb., 1832.</p>						
		s. d.													
For each dog	2 6														
For copy of Registration, or of any particulars thereof	0 6														
<p>IMPOUNDING.</p> <p>RATES OF DAMAGE TO BE CHARGED FOR TRESPASS.</p> <table border="1" style="width: 100%; border-collapse: collapse;"> <thead> <tr> <th rowspan="2"></th> <th>In any paddock of grass enclosed by a sufficient fence.</th> <th>In any garden, uncultivated meadow, or growing crop of any kind enclosed by a sufficient fence.</th> </tr> <tr> <th style="text-align: center;">s. d.</th> <th style="text-align: center;">s. d.</th> </tr> </thead> <tbody> <tr> <td>For every horse, mare, gelding, colt, filly, ass, mule, bull, cow, ox, heifer, steer, calf</td> <td style="text-align: center;">1 0</td> <td style="text-align: center;">4 0</td> </tr> <tr> <td>For every ram, ewe, sheep, or lamb</td> <td style="text-align: center;">0 1</td> <td style="text-align: center;">0 4</td> </tr> <tr> <td>For every goat }</td> <td rowspan="2" style="text-align: center;">2 0</td> <td rowspan="2" style="text-align: center;">6 0</td> </tr> <tr> <td>For every pig }</td> </tr> </tbody> </table> <p style="text-align: center;">Entire horses and bulls above the age of one year, each £5. (In addition to authorized poundage fees.)</p>		In any paddock of grass enclosed by a sufficient fence.	In any garden, uncultivated meadow, or growing crop of any kind enclosed by a sufficient fence.	s. d.	s. d.	For every horse, mare, gelding, colt, filly, ass, mule, bull, cow, ox, heifer, steer, calf	1 0	4 0	For every ram, ewe, sheep, or lamb	0 1	0 4	For every goat }	2 0	6 0	For every pig }
		In any paddock of grass enclosed by a sufficient fence.	In any garden, uncultivated meadow, or growing crop of any kind enclosed by a sufficient fence.												
	s. d.	s. d.													
For every horse, mare, gelding, colt, filly, ass, mule, bull, cow, ox, heifer, steer, calf	1 0	4 0													
For every ram, ewe, sheep, or lamb	0 1	0 4													
For every goat }	2 0	6 0													
For every pig }															
<p>†Act of the Par- } liament of New } South Wales, } 29 Vict., No. 2, } 20 June, 1865.* }</p> <p>*Came into opera- } tion, 1 July, 1865 }</p> <p>† Amended by } Act, 32 Vict., } No. 11, 30 Mar., } 1869 }</p>	<p>RATES OF MILEAGE FOR DRIVING OR TAKING ANIMALS TO THE POUND.</p> <table border="1" style="width: 100%; border-collapse: collapse;"> <thead> <tr> <th></th> <th>Per Mile.</th> </tr> </thead> <tbody> <tr> <td>Every horse, mare, gelding, bull, cow, ox, heifer, steer, calf</td> <td rowspan="2" style="text-align: center;">For the first, 3d., and for every other trespassing and impounded at the same time, ½d.</td> </tr> <tr> <td>Every 100 rams, ewes, sheep, or lambs, or under that number</td> </tr> <tr> <td>Every goat</td> <td style="text-align: center;">£ s. d. 0 0 0½</td> </tr> <tr> <td>Every pig</td> <td style="text-align: center;">0 1 0</td> </tr> </tbody> </table>		Per Mile.	Every horse, mare, gelding, bull, cow, ox, heifer, steer, calf	For the first, 3d., and for every other trespassing and impounded at the same time, ½d.	Every 100 rams, ewes, sheep, or lambs, or under that number	Every goat	£ s. d. 0 0 0½	Every pig	0 1 0	<p>Government } Order } Acts of Council— } 4 Wm. IV, No. 3 } 19 Vict., No. 36. }</p>	<p>21 Sept., 1811. 12 July, 1833. 18 Dec., 1855.</p>			
		Per Mile.													
Every horse, mare, gelding, bull, cow, ox, heifer, steer, calf	For the first, 3d., and for every other trespassing and impounded at the same time, ½d.														
Every 100 rams, ewes, sheep, or lambs, or under that number															
Every goat	£ s. d. 0 0 0½														
Every pig	0 1 0														
<p>NOTE.—The term "cattle" to include bulls, cows, oxen, heifers, steers, and calves. The term "horses" to include horses, mares, geldings, colts and fillies, asses, mules, and foals. The term "sheep" to include rams, ewes, wethers, and lambs. The term "animal" to include cattle, horses, sheep, goats, and swine, whether one or more.</p>															

ACCOUNTS, WEIGHTS, AND MEASURES.

No. 86.

ACCOUNTS KEPT IN Pounds, Shillings, and Pence.	WEIGHTS. The Weights in use are the Standard Imperial Weights of Great Britain, as regulated by the Act of Council 16 Victoria, No. 34. By this Act, Gold, Silver, Platina, Diamonds, or other Precious Stones, are to be sold by Troy Weight, and Drugs, when sold by retail, may be sold by Apothecaries' Weight.	MEASURES. The Measures in use are the Standard Imperial Measures of Great Britain, as regulated by the Act of Council 16 Victoria No. 34.

COURSE OF EXCHANGE.

No. 87.—RETURN showing the RATE per Cent. per Annum DISCOUNT ON LOCAL BILLS, and the RATE OF EXCHANGE ON BILLS ON LONDON, in the Year 1884.

BANKS.	Period.		Rate per Cent. per Annum Discount on Local Bills. (Ranging from under 95 days to above 125 days currency.)			Rate of Exchange on Bills on London at 60 days sight.			
	From	To	Under 95 days currency.	From 95 to 125 days currency.	Above 125 days currency.	Maximum Purchase Rate.	Minimum Purchase Rate.	Maximum Selling Rate.	Minimum Selling Rate.
New South Wales ...	1 Jan.	31 Dec.	6% to 7%	7% to 8%	8% to 9%	½ % disc.	½ % disc.	¾ % prem.	par.
Commercial... ..	"	"	6% to 7%	7% to 8%	8% to 9%	½ % disc.	1 % disc.	½ % prem.	do
Australasia	"	"	6% to 7%	7% to 8%	8% to 9%	½ % disc.	1½ % disc.	½ % prem.	do
Union of Australia ...	"	"	6% to 7%	7% to 8%	8% to 9%	½ % disc.	1½ % disc.	½ % prem.	do
Australian Joint Stock ...	"	"	6½% to 8%	8 %	8 %	½ % disc.	1 % disc.	½ % prem.	do
London Chartered... ..	"	"	6% to 7%	7% to 8%	8% to 9%	¾ % disc.	1½ % disc.	½ % prem.	do
English, Scottish, and Australian Chartered ...	"	"	6% to 7%	7% to 8%	8% to 9%	½ % disc.	1½ % disc.	¾ % prem.	do
City... ..	"	"	7 %	8 %	9 %	½ % disc.	1½ % disc.	½ % prem.	do
Mercantile	"	"	7 %	8 %	9 %	½ % disc.	1½ % disc.	¾ % prem.	do
Bank of New Zealand ...	"	"	6% to 7%	7% to 8%	8% to 9%	par.	1½ % disc.	½ % prem.	do
Federal Bank of Australia (Limited)	"	"	7% to 8%	8% to 9%	9% to 10%	par.	1½ % disc.	¾ % prem.	do
Queensland National ...	"	"	6% to 8%	8% to 9%	8% to 9%	½ disc.	½ % disc.	¾ % prem.	do
Commercial of Australia ...	"	"	6% to 7%	7% to 8%	8% to 9%	½ % disc.	½ % disc.	½ % prem.	do

RATES OF INTEREST.

No. 88.—RETURN showing the RATES OF INTEREST allowed to DEPOSITORS by the BANKS IN NEW SOUTH WALES, from the 1st January to 31st December, 1884.

Period.		Rate of Interest allowed		
From	To	For 3 Months.	For 6 Months.	For 12 Months.
		per cent.	per cent.	per cent.
January	July.....	4	5	6
July	December	3	4	5

COIN AND BULLION.

No. 89.—RETURN showing the amount of COIN and BULLION in the Sydney Branch of the Royal Mint, Colonial Treasury, and the Banks in the Colony, on 31st December, 1884.

	On 31st December.			Average of the Year.			
	Coin	Bullion.	Total.	Com.	Bullion.	Total.	
	£ s. d.	£ s. d.	£ s. d.	£ s. d.	£ s. d.	£ s. d.	
In the Sydney Mint	50,460 7 8	50,460 7 8	53,624 5 5	53,624 5 5	
In the Colonial Treasury...	
Banks.	New South Wales ...	671,386 9 10	37,917 14 0	709,304 3 10	906,446 11 10	34,267 6 4	940,713 18 2
	Commercial ...	1,060,431 4 1	1,139 12 8	1,061,570 16 9	770,244 7 1	7,473 16 11	777,718 4 0
	Australasia ...	221,600 11 7	221,600 11 7	291,040 10 10	291,040 10 10
	Union of Australia ..	385,198 9 8	118 14 10	385,317 4 6	399,858 17 1	394 12 5	402,253 9 6
	Australian Joint Stock	575,985 18 8	6,818 9 4	582,804 8 0	436,759 1 6	14,314 2 7	451,073 4 1
	London Chartered ..	88,506 15 3	274 8 6	88,781 3 9	76,934 15 9	312 12 5	77,247 8 2
	English, Scottish, and Australian Chartered	164,951 16 7	164,951 16 7	167,235 10 3	167,235 10 3
	City ...	175,164 2 1	175,164 2 1	119,269 1 10	897 14 8	120,166 16 6
	Mercantile ...	179,332 10 9	179,332 10 9	106,987 5 5	106,987 5 5
	Bank of New Zealand	59,153 1 1	454 9 4	59,607 10 5	83,545 12 6	760 11 9	84,306 4 3
	Federal Bank of Aus- tralia (Limited) ...	20,159 9 4	20,159 9 4	36,055 11 4	36,055 11 4
	Queensland National.	213,177 7 4	213,177 7 4	112,768 6 6	112,768 6 6
Commercial of Aus- tralia... ..	48,824 18 4	48,824 18 4	43,796 15 9	43,796 15 9	
Total ...	3,863,872 14 7	97,213 16 4	3,961,086 10 11	3,550,942 7 8	112,015 2 6	3,662,987 10 2	

COIN AND BULLION—*continued.*

No. 90.—DECENNIAL RETURN showing the Amount of COIN and BULLION in the Branch Royal Mint and the Banks, on 31st December, in each Year.

Year.	Branch Royal Mint.		Banks.		Total.	Increase on previous Year.	Decrease on previous Year.
	Coin.	Bullion.	Coin.	Bullion.			
	£ s. d.	£ s. d.	£ s. d.	£ s. d.	£ s. d.	£ s. d.	£ s. d.
1875	100 0 0	67,383 13 0	2,525,698 1 7	111,826 18 11	2,705,008 13 6	182,474 14 11
1876	100 0 0	85,161 10 11	2,732,103 19 0	62,051 8 6	2,879,416 18 5	174,408 4 11
1877	100 0 0	34,170 11 6	2,435,126 5 4	106,023 2 4	2,575,419 19 2	303,996 19 3
1878	90 0 0	15,441 18 3	2,227,114 10 2	39,154 4 2	2,281,800 12 7	293,619 6 7
1879	34,952 13 6	3,102,345 9 2	40,285 8 9	3,177,583 11 5	895,782 18 10
1880	16,599 11 2	3,637,568 9 1	54,412 8 1	3,708,580 8 4	530,996 16 11
1881	12,377 7 7	2,885,890 0 5	97,273 6 3	2,995,540 14 3	713,039 14 1
1882	9,270 13 8	2,672,799 5 5	157,036 9 6	2,839,106 8 7	156,434 5 8
1883	12,388 11 2	2,861,979 16 2	46,397 4 9	2,920,765 12 1	81,659 3 6
1884	50,460 7 8	3,863,872 14 7	46,753 8 8	3,961,086 10 11	1,040,320 18 10

COINS IN CIRCULATION.

No. 91.—THE COINS in Circulation are those of the United Kingdom, as follows:—

Denomination of Coin.	Standard Weight.	Least current Weight.	Standard Fineness.
	Imperial grains	Imperial grains	
Gold { Sovereign	123'27447	122'50000	} Eleven-twelfths fine gold, one-twelfth alloy, or decimal fineness '91666.
Gold { Half-sovereign	61'63723	61'12500	
Silver..... {	Crown	436'36363	} Thirty-seven-fortieths fine silver, three-fortieths alloy, or decimal fineness '925.
	Half-crown	218'18181	
	Florin	174'54545	
	Shilling	87'27272	
Silver..... {	Sixpence	43'63636	} Mixed metal, copper, tin, and zinc.
	Threepence	21'81818	
	Bronze ... { Penny	145'83333	
Bronze ... { Halfpenny	87'50000	87'50000	

Gold coins are legal tender for a payment of any amount, Silver for an amount not exceeding forty shillings, and Bronze one shilling

No. 92.—ESTIMATE of the amount of COIN in New South Wales at the close of 1884.

Where held.	Gold.	Silver.	Bronze.	Total.
	£	£	£	£
In private hands	2,707,510	259,658	21,576	2,988,744
In the Banks	3,689,539	173,017	1,317	3,863,873
Total	6,397,049	432,675	22,893	6,852,617

ROYAL MINT—SYDNEY BRANCH.

No. 93.—NEW SILVER and BRONZE COIN issued.

Date.	Silver Coin issued.						Bronze Coin issued.		
	Half-crowns.	Florins.	Shillings.	Sixpences.	Threepences.	Total.	Pence.	Half-pence.	Total.
	£	£	£	£	£	£	£	£	£
1868 to 1874	9,986½	2,000	11,986½
1875.....	2,633½	565	3,198½
1876.....	815	230	1,045
1877.....	565	205	770
1878.....	560	175	735
1879.....	17,000	15,972	12,000	3,681	4,647	53,300	680	230	910
1880.....	11,300	6,428	11,900	2,219	3,153	35,000	450	95	545
1881.....	14,600	10,600	12,000	3,600	2,700	43,500	300	410	710
1882.....	12,100	11,300	13,800	1,300	4,000	42,500	1,475	475	1,950
1883.....	11,200	9,300	13,000	2,400	3,700	39,600	1,015	360	1,375
1884.....	15,000	11,800	11,300	4,300	3,800	46,200	1,510	255	1,765
Total.....	£ 81,200	65,400	74,000	17,500	22,000	260,100	19,990	5,000	24,990

No. 94.—WORN SILVER COIN withdrawn from Circulation.

Year.	Nominal Amount.		Actual Weight.		Net Loss.	
	Value.	Weight.	Before melting.	After melting.	Weight.	Proportional.
	£ s. d.	ounces	ounces	ounces	ounces	per cent.
1873 }	24,659 9 5	89,670'79	76,984'85	76,964'64	12,706'15	14'17
1874 }						
1875	5,255 0 0	19,109'09	16,339'02	16,334'90	2,774'19	14'52
1876	5,168 0 0	18,792'73	16,000'08	15,994'70	2,798'03	14'89
1877	6,415 0 0	23,327'27	20,017'36	20,011'90	3,315'37	14'21
1878	3,977 3 6	14,462'45	12,356'97	12,353'36	2,109'09	14'58
1879	9,324 0 0	33,905'44	29,328'45	29,320'15	4,585'29	13'52
1880	14,250 0 0	51,818'18	45,773'71	45,758'35	6,059'83	11'69
1881	7,700 0 0	28,000'00	24,596'40	24,578'05	3,421'95	12'22
1882	7,840 0 0	28,509'06	25,142'25	25,127'15	3,381'91	11'87
1883	6,577 13 0	23,918'48	21,076'85	21,064'80	2,853'68	11'93
1884	4,085 0 0	14,854'51	12,993'13	12,981'50	1,873'01	12'61
Total.....	£ 95,251 5 11	346,368'00	300,609'07	300,489'50	45,878'50	13'25

AMOUNT OF PAPER CURRENCY IN CIRCULATION.

No. 95.—RETURN showing the Amount of NOTES of the several BANKS in Circulation on 31st December, 1884.

BANKS.	ON 31 DECEMBER, 1884.	AVERAGE OF THE YEAR.
	£ s. d.	£ s. d.
New South Wales	532,340 10 0	516,825 19 5
Commercial	459,253 0 0	420,537 0 0
Australasia	123,004 0 0	118,225 0 0
Union of Australia	58,760 0 0	55,089 0 0
Australian Joint Stock... .. .	287,346 0 0	267,766 2 1
London Chartered	32,468 0 0	28,352 0 0
English, Scottish, and Australian Chartered	86,463 0 0	77,270 4 7
Oriental Chartered
City	58,424 0 0	53,267 0 0
Mercantile	31,248 0 0	35,979 9 9
Bank of New Zealand	34,833 0 0	39,860 0 0
Federal Bank of Australia (Limited)... .. .	16,095 0 0	15,192 0 0
Queensland National Bank
Commercial of Australia
Total	£ 1,720,234 10 0	1,628,363 15 10

BANK LIABILITIES AND ASSETS.

No. 96.—GENERAL ABSTRACT of the Sworn Returns, rendered pursuant to the Act of Council 4th Victoria No. 13, of the AVERAGE ASSETS and LIABILITIES, and of the CAPITAL and PROFITS, of the undermentioned BANKS of the Colony, for each Quarter of the Year 1884.

BANKS.	LIABILITIES.							ASSETS.							CAPITAL AND PROFITS.			
	Notes in Circulation.	Bills in Circulation.	Balances due to other Banks.	Deposits not bearing Interest.	Deposits bearing Interest.	Total Liabilities.		Coin.	Bullion.	Landed Property.	Notes and Bills of other Banks.	Balances due from other Banks.	Notes and Bills discounted, and all other Debts due to the Banks.	Total Assets.	Capital paid up.	Rate per Annum of last Dividend.	Amount of Dividend.	Amount of Reserved Profits at the time of declaring such Dividend.
	FIRST QUARTER.																	
New South Wales ..	£ 529726 0 0	s 8747 10 0	d 43400 19 9	£ 2350005 0 7	£ 4021503 10 10	£ 6860043 1 2		£ 867377 14 11	£ 34628 9 2	£ 182324 17 2	£ 2584 4 7	£ 1734410 17 0	£ 6806998 7 0	£ 8517233 9 10	£ 1000000 0 0	17½ per cent.	£ 87500 0 0	£ 530000 0 0
Commercial ..	£ 433394 2 3	s 4017 0 6	d 34318 14 8	£ 2925096 12 6	£ 4359234 17 10	£ 6856736 7 4		£ 763220 5 7	£ 5865 8 0	£ 196249 0 0	£ 36830 12 11	£ 957681 17 5	£ 6324358 3 6	£ 8284116 7 5	£ 600000 0 0	25 per cent.	£ 75000 0 0	£ 663150 2 5
Australasia ..	£ 122356 15 6	s 10787 2 7	d 17414 15 11	£ 502028 9 4	£ 920655 16 11	£ 1582848 0 2		£ 177593 19 2	£ 1833 2 10	£ 53637 10 1	£ 10674 14 7	£ 1661045 13 6	£ 1904785 9 2	£ 1600000 0 0	14 per cent.	£ 84000 0 0	£ 717710 0 0
Union of Australia ..	£ 56257 4 8	s 12747 13 0	d 217 15 0	£ 205813 10 11	£ 761283 12 3	£ 1086319 15 10		£ 220929 1 0	£ 284 8 8	£ 25553 1 7	£ 7246 5 4	£ 339 10 4	£ 1050830 9 3	£ 1014242 16 2	£ 1500000 0 0	18 per cent.	£ 135000 0 0	£ 1100131 7 4
Australian Joint Stock	£ 270321 10 0	s 7475 8 3	d 21247 8 5	£ 994199 17 5	£ 2311441 5 9	£ 3613685 9 10		£ 429271 16 11	£ 8521 17 10	£ 111468 15 2	£ 39072 10 9	£ 352556 18 4	£ 3619225 8 8	£ 4560117 0 8	£ 500000 0 0	12½ per cent.	£ 31250 0 0	£ 228560 18 8
London Chartered of Australia	£ 29679 0 0	s 1248 19 2	d 9640 1 6	£ 126247 13 2	£ 438073 8 11	£ 603888 13 9		£ 74494 9 1	£ 29101 1 10	£ 3225 3 0	£ 1619 4 4	£ 1207798 7 6	£ 1316238 5 9	£ 1000000 0 0	7 per cent.	£ 85000 0 0	£ 157373 16 4
English, Scottish, and Australian Chartered	£ 73351 3 1	s 8105 6 10	d 1377 12 0	£ 312186 0 0	£ 910728 7 6	£ 1305833 9 5		£ 168836 11 6	£ 37797 8 5	£ 9990 2 2	£ 875 7 8	£ 1397645 2 10	£ 1615099 12 7	£ 720000 0 0	10 per cent.	£ 38000 0 0	£ 160000 0 0
Oriental Chartered	£ 46179 0 0	s 5087 6 8	d 114570 6 8	£ 126233 19 0	£ 466579 9 10	£ 758650 2 2		£ 84272 12 0	£ 3901 10 3	£ 29006 8 3	£ 4560 0 0	£ 47534 3 6	£ 826729 6 8	£ 949910 0 8	£ 1500000 0 0	4 per cent.	£ 30000 0 0	£ 18454 17 3
City ..	£ 50863 4 7	s 215 11 3	d 4404 3 1	£ 325002 16 4	£ 973336 14 10	£ 1354512 10 1		£ 138469 1 10	£ 1092 7 5	£ 30168 6 3	£ 1270 18 6	£ 188740 3 3	£ 1347056 5 5	£ 1706782 2 8	£ 240000 0 0	10 per cent.	£ 12000 0 0	£ 106123 18 7
Mercantile Bank ..	£ 38627 1 7	s 1011 17 9	d 35414 13 2	£ 247090 10 0	£ 1010754 10 5	£ 1332398 13 5		£ 84048 14 11	£ 53750 10 2	£ 5023 8 5	£ 92200 13 9	£ 1559378 4 7	£ 1704402 11 10	£ 300000 0 0	9 per cent.	£ 13500 0 0	£ 134024 15 5
Federal Bank of Australia	£ 10324 10 9	s 2 5 8	£ 293228 3 7	£ 309555 0 0		£ 35936 5 9	£ 26570 13 5	£ 1527 10 9	£ 292181 6 9	£ 356215 16 8	£ 196500 0 0	6 per cent.	£ 5200 10 8	£ 4071 4 1
Queensland National Bank	s 1739 17 1	d 12547 3 0	£ 23129 19 10	£ 126224 4 0	£ 163641 8 11		£ 95696 18 5	£ 14837 12 9	£ 1677 3 1	£ 50689 5 8	£ 162900 19 11	£ 500000 0 0	12 per cent.	£ 30000 0 0	£ 192220 18 10
New Zealand ..	£ 47470 15 6	s 2798 7 6	d 101300 16 8	£ 202608 15 7	£ 543329 17 7	£ 987563 12 10		£ 70660 14 7	£ 613 14 3	£ 19500 0 0	£ 931324 7 7	£ 1031098 16 5	£ 1000000 0 0	15 per cent.	£ 75000 0 0	£ 713405 0 4
Totals ..	£ 1723550 7 10	s 64108 17 3	d 484939 9 5	£ 7508158 5 2	£ 17185424 0 8	£ 20916175 19 11		£ 3219852 5 8	£ 56040 18 5	£ 803960 14 1	£ 123094 14 1	£ 3335873 13 7	£ 26673120 3 11	£ 34113142 9 9	£ 10656500 0 0	£ 649450 10 3	£ 4725826 13 10
	SECOND QUARTER.																	
New South Wales ..	£ 508086 19 8	s 9760 11 1	d 44020 12 10	£ 2251729 19 11	£ 4293574 4 6	£ 7047781 7 7		£ 961472 9 7	£ 86721 14 9	£ 181539 19 9	£ 2765 17 3	£ 2165589 6 10	£ 6308271 10 3	£ 8650300 18 5	£ 1000000 0 0	17½ per cent.	£ 87500 0 0	£ 550000 0 0
Commercial ..	£ 407484 13 10	s 8614 0 0	d 71365 9 5	£ 1925728 11 2	£ 4621196 18 2	£ 6934379 12 7		£ 722565 10 9	£ 6377 4 4	£ 202093 2 11	£ 32574 2 11	£ 904407 19 5	£ 6436390 14 11	£ 8305208 15 8	£ 600000 0 0	25 per cent.	£ 75000 0 0	£ 677042 7 8
Australasia ..	£ 116410 3 1	s 11207 7 7	d 6293 3 9	£ 492200 11 2	£ 961379 17 3	£ 1587500 2 10		£ 271488 3 7	£ 871 6 2	£ 68595 0 6	£ 13266 16 6	£ 11068 5 1	£ 1780287 6 7	£ 2130481 18 5	£ 1600000 0 0	14 per cent.	£ 112000 0 0	£ 853623 16 5
Union of Australia ..	£ 54298 4 5	s 11051 16 5	d 250 1 4	£ 284648 19 7	£ 700023 10 7	£ 1056248 12 7		£ 402090 14 0	£ 302 13 5	£ 25553 1 7	£ 7082 9 2	£ 183 10 11	£ 1851723 17 9	£ 2287785 6 10	£ 1500000 0 0	18 per cent.	£ 135000 0 0	£ 1100131 7 4
Australian Joint Stock	£ 260680 6 2	s 8296 18 7	d 33464 1 0	£ 945235 8 8	£ 2392146 14 11	£ 3629823 4 4		£ 431624 13 2	£ 14662 10 5	£ 116502 2 5	£ 30650 1 7	£ 290868 3 10	£ 3656160 7 11	£ 4540460 4 4	£ 500000 0 0	12½ per cent.	£ 31250 0 0	£ 228560 18 8
London Chartered of Australia	£ 27507 0 0	s 654 0 10	d 11571 15 8	£ 148487 8 4	£ 458010 7 0	£ 636270 11 10		£ 90411 10 1	£ 37 7 3	£ 29246 13 3	£ 3373 15 6	£ 1493 19 2	£ 1193143 8 1	£ 1317711 8 4	£ 1000000 0 0	5 per cent.	£ 25000 0 0	£ 52504 16 11
English, Scottish, and Australian Chartered	£ 73650 3 1	s 4361 2 9	d 1750 3 2	£ 316931 9 7	£ 908603 6 5	£ 1304299 5 0		£ 174505 14 8	£ 40771 11 10	£ 11702 17 11	£ 908 15 9	£ 1532748 14 2	£ 1760637 14 4	£ 720000 0 0	10 per cent.	£ 86000 0 0	£ 300000 0 0
City ..	£ 51788 3 10	s 460 19 2	d 4533 11 4	£ 308238 3 10	£ 957525 2 6	£ 1322546 0 8		£ 145502 5 11	£ 950 9 11	£ 30124 10 7	£ 1346 10 11	£ 61498 6 8	£ 1487272 8 9	£ 1676700 18 9	£ 240000 0 0	12½ per cent.	£ 15000 0 0	£ 108891 9 6
Mercantile Bank ..	£ 83845 19 8	s 516 9 4	d 54087 2 8	£ 234767 1 6	£ 1079272 19 3	£ 1422489 12 0		£ 101416 0 3	£ 53920 7 6	£ 4728 15 6	£ 105115 5 9	£ 1005500 17 4	£ 1870676 6 4	£ 300000 0 0	9 per cent.	£ 13500 0 0	£ 134624 15 5
Federal Bank of Australia	£ 15031 4 7	s 19 12 1	£ 306694 1 11	£ 321144 18 7		£ 36859 0 3	£ 29578 18 7	£ 1331 12 4	£ 313667 1 10	£ 380831 11 0	9 per cent.
Queensland National Bank	s 2247 0 4	d 52000 9 10	£ 22682 5 5	£ 95484 12 6	£ 178038 8 1		£ 90720 4 3	£ 14837 12 9	£ 1497 3 1	£ 64160 0 5	£ 171215 0 6	£ 500000 0 0	12 per cent.	£ 30000 0 0	£ 192220 18 10
Bank of New Zealand	£ 40543 7 9	s 2302 10 2	d 143050 10 11	£ 188612 1 8	£ 579938 15 3	£ 956607 5 9		£ 82944 6 5	£ 97 10 6	£ 19500 0 0	£ 894534 1 1	£ 997075 13 0	£ 1000000 0 0	15 per cent.	£ 75000 0 0	£ 713405 0 4
Totals ..	£ 1539095 5 11	s 60062 8 4	d 423858 1 6	£ 7193212 0 10	£ 17184200 10 3	£ 26391118 1 10		£ 3512300 17 11	£ 60016 16 9	£ 797167 19 8	£ 110321 8 8	£ 3541083 18 5	£ 26074265 4 1	£ 34095146 0 6	£ 8960000 0 0	£ 632250 0 0	£ 4771005 5 8

* And Branches.
 † 15 per cent per annum, and bonus of 2½ per cent. per annum.
 ‡ Dividend, £75,000; Bonus £12,500.
 § Including £70,211 5s., average amount of New South Wales Government Debentures.
 ¶ Including £2,307 13s. 10d. average amount of Government Securities held.
 †† Dividend, 14 per cent., and Bonus, 10s. per share.
 ‡‡ 10 per cent. and 5 per cent. bonus, equal to 15 per cent. per annum.
 §‡ And Bonus.
 ¶‡ Dividend, 15 per cent. and 12½ per cent.
 ††† Including average amount of New South Wales Government Debentures.
 ‡‡‡ Including £595,300, average amount of Government Securities held.
 §‡‡ 12½ per cent. and 6s. per share bonu.

STATISTICS—1884.

BANKS.	LIABILITIES.						ASSETS.							CAPITAL AND PROFITS.			
	Notes in Circulation.	Bills in Circulation	Balances due to other Banks.	Deposits not bearing Interest.	Deposits bearing Interest.	Total Liabilities.	Coin.	Bullion.	Landed Property.	Notes and Bills of other Banks.	Balances due from other Banks.	Notes and Bills discounted, and all other Debts due to the Banks.	Total Assets.	Capital paid up.	Rate per Annum of last Dividend.	Amount of Dividend.	Amount of Reserved Profits at the time of declaring such Dividend.
THIRD QUARTER.																	
New South Wales ..	£ 501534 6 11	£ 8276 18 2	£ 89226 18 11	£ 2321767 12 9	£ 4764344 18 9	£ 7635150 10 0	£ 945267 10 1	£ 35102 11 1	£ 1133032 7 16	£ 2090 2 1	£ 2280637 5 8	£ 5743861 12 0	£ 9189901 9 9	£ 1000000 0 0	17½ cent.	£ 87500 0 0	£ 560000 0 0
Commercial ..	401630 6 1	9626 9 9	50904 3 11	1957912 9 7	4674970 10 3	7101043 19 7	785560 16 2	8402 11	6215300 15	230373 15 11	812031 12 9	46070630 2 8	8336299 13 2	600000 0 0	25 cent.	75000 0 0	677042 7 8
Commercial of Australia. (Limited.)	815 19 3	130974 10 11	19606 12 0	48369 12 3	199266 14 5	35435 11 1	302 13 4	23 2 10	164088 4 2	199909 11 5	500000 0 0	10 cent.	24166 13 4	120055 5 8	
Commercial of South Australia.	6771 0 0	30 13 11	22974 15 0	3100 12 3	32877 1 2	5467 9 9	85 5 0	43 17 2	4877 9 6	2108 10 7	400000 0 0	8 cent.	15833 6 8	80000 0 0	
Australasia ..	114879 1 7	7826 12 7	5015 14 5	527918 15 10	978431 16 7	1683572 1 0	323389 12 11	1422 14 1	54291 13	212374 13 8	16507 9 6	1003482 11 9	2401369 19 1	1600000 0 0	14 cent.	112000 0 0	853623 18 5
Union of Australia (Limited.)	51072 0 1	9217 7 1	399 17 6	237109 4 2	754433 0 11	1102231 9 9	482470 16 5	844 8 2	25537 1 7	8006 16 1	89 8 7	1088187 10 4	2536192 10 2	1500000 0 0	16 cent.	120900 0 0	1099118 9 5
Australian Joint Stock	255202 6 11	0994 1 3	31658 4 4	923194 12 7	2431827 10 0	3653706 15 1	447826 16 6	17671 7	3118716 3	31581 16 11	126312 13 4	3872963 8 0	4614973 6 0	500000 0 0	12½ cent.	31250 0 0	236633 13 0
London Chartered of Australia.	26383 0 0	559 0 10	14211 4 6	148100 16 0	451790 8 3	641174 9 7	89060 11 5	565 17 1	23865 7 4	3257 5 8	1063 1 9	1234061 16 7	1433753 19 10	1000000 0 0	5 cent.	25000 0 0	52504 16 11
English, Scottish, and Australian Chartered City ..	76084 4 7	4900 8 8	1227 10 1	320120 14 7	920423 6 2	1322761 4 1	103267 13 10	44017 6 8	21263 13 6	962 10 7	1543779 4 2	1766180 15 9	720000 0 0	10 cent.	36000 0 0	173000 0 0
Mercantile Bank of Sydney.	51822 18 5	237 8 5	10873 14 4	812568 1 8	953324 16 11	1334106 19 9	85451 5 10	1100 11 11	23735 8 1	1255 15 5	44061 9 11	1527671 11 4	1689676 2 0	240000 0 0	12½ cent.	15000 0 0	168891 9 6
Federal Bank of Australia (Limited.)	35631 3 4	461 15 9	82511 2 3	225041 16 0	1171482 14 8	1515159 12 0	103296 15 5	53013 10 10	5336 7 4	115789 6 10	1696687 10 1	1973187 19 6	300000 0 0	9 cent.	13500 0 0	146132 19 3
Queensland National (Limited.)	14163 2 7	2 16 1	239151 5 4	303617 4 0	31350 19 8	30925 14 4	2106 0 0	317373 7 0	381095 1 0	200000 0 0	6 cent.	5895 0 0	12371 9 3
New Zealand ..	36038 0 0	3106 16 8	215303 8 11	185606 12 1	632996 16 3	1074154 13 11	80034 9 0	1506 12 4	19500 0 0	1001547 8 8	1102587 9 7	1000000 0 0	15 cent.	75000 0 0	721093 17 7
Totals	£ 1572121 10 0	£ 52741 13 3	£ 583749 10 0	£ 7234098 6 7	£ 18264925 18 0	£ 27782637 9 4	£ 3662797 4 4	£ 66621 18 10	£ 87600 1 10	£ 118127 4 8	£ 3444740 13 5	£ 27891900 2 9	£ 36001898 0 10	£ 10222000 0 0	£ 676145 0 0	£ 5091512 2 1
FOURTH QUARTER.																	
New South Wales ..	£ 527356 11 6	£ 10053 2 8	£ 40994 13 7	£ 2704248 18 11	£ 4490548 19 9	£ 7773205 3 5	£ 861078 12 8	£ 30016 10 4	£ 13337 15 4	£ 2032 1 6	£ 1440542 16 4	£ 6888336 0 7	£ 9397003 16 0	£ 1000000 0 0	17½ cent.	£ 87500 0 0	£ 560000 0 0
Commercial ..	439041 3 0	10734 12 4	55124 9 6	2001302 8 2	4733351 13 10	7241214 6 10	809320 16 10	9250 3 11	215903 11	237049 6 1	809590 9 6	6637164 0 7	8598244 8 1	600000 0 0	25 cent.	75000 0 0	691425 4 7
Australasia ..	110246 4 7	10547 13 5	9217 8 3	502790 18 11	1029363 8 1	1730265 13 3	391190 7 9	3277 8 4	54623 10 1	12468 10 0	16739 15 6	2040017 11 10	2527343 12 6	1600000 0 0	14 cent.	112000 0 0	738000 0 0
Union of Australia (Limited.)	58759 12 6	14003 11 10	469 6 3	311033 9 9	890415 12 7	1276811 12 11	493044 17 0	143 10 6	31079 8 7	6969 13 10	103 14 2	1925322 16 7	2450044 9 7	1500000 0 0	16 cent.	120900 0 0	1099118 9 5
Australian Joint Stock	275860 5 5	0565 0 2	60103 13 7	1003212 3 1	2437388 2 8	3799120 4 6	438313 14 4	16410 14 8	427676 4	631991 13 10	52065 17 3	4041681 16 4	4708140 0 11	500000 0 0	12½ cent.	31250 0 0	236633 13 0
London Chartered of Australia.	29738 0 0	732 5 0	11073 10 9	120203 13 3	426261 15 7	619839 9 7	82441 3 5	647 5 4	2382 0 8	2377 7 11	689 5 3	1258015 13 9	1874532 16 4	1000000 0 0	6 cent.	30000 0 0	77048 8 2
English, Scottish, and Australian Chartered City ..	85993 16 11	4350 12 4	783 1 5	351722 14 6	927050 1 4	1363900 6 6	160232 16 1	43342 0 0	13868 7 7	1889 0 4	1613152 3 9	1837694 7 9	720000 0 0	10 cent.	36000 0 0	175000 0 0
Mercantile Bank of Sydney.	58594 3 1	190 13 0	4803 2 3	316322 8 9	937125 1 11	1367035 0 0	107663 13 10	432 0 4	2997 3 6	1676 1 6	45615 10 3	1538033 13 10	1722777 12 3	240000 0 0	12½ cent.	15000 0 0	103891 9 6
Federal Bank of Australia.	35070 9 9	734 16 8	95755 6 8	223370 5 0	1250932 12 6	1501831 10 7	137193 11 1	53782 15 7	6126 6 11	148733 13 8	1601610 19 11	2039300 10 2	300000 0 0	9 cent.	13500 0 0	146132 19 3
Queensland National Bank.	14952 10 9	49 1 6	338800 1 4	533807 13 7	40509 19 10	4233 5 2	1629 0 0	348926 1 1	433438 6 1	200000 0 0	6 cent.	6877 10 0	17254 7 11
Bank of New Zealand	1005 1 8	74378 17 4	22163 19 6	190518 12 9	283666 11 3	131023 11 0	14553 11 2	1305 7 8	80314 2 11	236493 13 9	652300 0 0	15 cent.	40000 0 0	265043 17 5
Commercial Bank of Australia.	34788 4 7	4185 4 4	309277 15 3	188716 12 11	607762 6 6	1144730 3 7	91513 0 0	825 9 10	13649 0 0	1056931 13 6	1168800 3 4	1000000 0 0	15 cent.	75000 0 0	721093 17 7
Commercial Bank of South Australia.	469 2 7	166635 3 0	24478 16 6	73764 3 0	265807 5 1	50579 19 6	1005 2 9	976 6 11	215374 0 5	267935 9 7	500000 0 0	10 cent.	26000 0 0	131141 5 5
Totals	£ 1692203 15 11	£ 64374 2 0	£ 834736 4 10	£ 7890190 0 4	£ 18360229 18 1	£ 28851233 16 8	£ 3814479 2 9	£ 61609 7 11	£ 853351 3 7	£ 119790 15 0	£ 2578678 15 5	£ 29377280 1 4	£ 36835196 6 0	£ 10274300 0 0	£ 683127 10 0	£ 5043378 7 3

* And Branches. † 12 cent. per annum, with bonus of 3 cent. ‡ And Bonus. § Including £59,669 4s. 7d., average amount of Government Securities held. ¶ Dividend of 15 per cent., and Bonus of 2½ per cent. †† Dividend of £75,000; Bonus of £19,500. ‡‡ And from Branches of this Bank. §§ Including £70,211 6s., average amount of New South Wales Government Debentures. ¶¶ 10 per cent. and 6 per cent. Bonus, equal to 15 per cent. per annum. ††† Dividend of 14 per cent., and Bonus, 5s. per share. ‡‡‡ Including £503,200, average amount of Government Securities held.

NEW SOUTH WALES SAVINGS BANK.

No. 97.—RETURN of the NEW SOUTH WALES SAVINGS BANK, showing the Number of DEPOSITORS, Amount of DEPOSITS, INVESTMENTS, &c., &c., on 31st December, 1884.

Sydney:—	£	s.	d.		£	s.	d.
Amount at credit of 38,004 Depositors...	1,512,756	11	6	Lent on 801 Mortgages, with Interest...	883,213	12	0
				Investment in Consolidated Revenue Debentures, with Interest at £5 per cent. per annum.	86,305	0	0
Country Districts:—				Deposit with the Bank of New South Wales, with Interest	72,366	16	9
Amount at credit of 9,118 Depositors ...	374,592	9	5	Ditto (Working Account)	68,698	19	7
				Deposit with Commercial Bank, with Interest	80,988	4	3
	1,887,349	0	11	Deposit with City Bank, with Interest ...	113,186	4	4
Amount at the credit of Reserved Fund ...	173,310	0	0	Deposit with Oriental Bank, with Interest to date of suspension, 3rd May, 1884 ...	111,724	12	4
				Deposit with English, Scottish, and Australian Chartered Bank, with Interest	115,749	14	0
Depreciation Account	12,536	11	4	Deposit with Mercantile Bank, with Interest...	107,672	5	0
				Deposit with Union Bank, with Interest ...	62,966	3	2
				Deposit with Australian Joint Stock Bank, with Interest	69,721	5	0
Drafts drawn by Branch Accountants upon the Head Office in Sydney, and included in their Returns, but not paid on 31st December, 1884	375	14	5	Deposit with London Chartered Bank of Australia, with Interest	99,091	10	10
				Deposit with Bank of Australasia, with Interest	102,304	7	4
Amount at the credit of Profit and Loss Account, carried to next year	32,536	19	2	Deposit with Bank of New Zealand, with Interest	107,581	11	6
				Permanent Investment, Land and Banking House	23,000	0	0
				Cash received from Branch Accountants, after 31st December, 1884, but included in their Returns	1,537	19	9
	£ 2,106,108	5	10		£ 2,106,108	5	10

Rate of Interest paid to Depositors on amounts not exceeding £100 6 per cent. per annum.

Rate of Interest charged for money lent on Mortgage..... 5, 5½, and 6 per cent. per annum.

NEW SOUTH WALES SAVINGS BANK—continued.

No. 98.—DECENNIAL RETURN showing the Number of DEPOSITORS and the Amount of DEPOSITS in the SAVINGS BANK OF NEW SOUTH WALES, distinguishing the Number of Depositors and the Amount of Deposits of sums under £20, between £20 and £50, between £50 and £100, between £100 and £200, between £200 and £300, and £300 and upwards.

Year.	Number and Amount of Deposits.													
	£20 and under.		Between £20 and £50.		Between £50 and £100.		Between £100 and £200.		Between £200 and £300.		£300 and upwards.		Total.	
	No.	Amount.	No.	Amount.	No.	Amount.	No.	Amount.	No.	Amount.	No.	Amount.	No.	Amount.
1875	14,152	79,493 2 3	5,607	185,132 18 2	4,887	350,188 7 2	5,267	582,273 11 2	148	34,435 5 7	97	64,273 16 0	30,158	1,295,797 0 4
1876	14,695	81,382 6 9	5,942	192,593 14 8	4,946	355,447 13 2	5,170	570,672 6 5	151	35,052 4 10	99	68,664 6 6	31,003	1,323,812 12 4
1877	15,337	83,390 19 9	6,062	205,938 6 2	5,229	373,299 16 5	5,329	576,624 10 7	151	35,368 19 1	112	80,335 11 1	32,220	1,355,258 3 1
1878	15,979	90,436 4 1	6,251	200,928 8 0	5,130	366,513 15 9	5,042	560,231 18 8	122	28,025 16 10	120	86,859 13 0	32,644	1,333,016 16 4
1879	17,096	95,640 18 1	6,430	209,061 7 7	5,358	380,356 8 0	5,492	609,354 8 8	131	30,690 6 1	112	84,091 10 6	34,689	1,410,964 19 9
1880	18,357	101,273 5 5	6,888	225,211 6 0	5,776	413,858 6 8	5,641	622,237 3 2	141	32,599 18 11	123	94,180 1 8	36,929	1,489,360 1 10
1881	19,684	108,693 4 2	7,291	234,263 3 8	6,223	447,891 14 11	7,007	771,451 8 0	181	42,457 8 6	145	122,145 1 10	40,532	1,727,202 1 1
1882	20,502	116,582 17 9	7,524	254,164 2 3	6,521	478,224 0 0	7,392	825,580 5 4	183	43,702 14 3	152	138,387 9 7	42,274	1,856,641 9 2
1883	22,871	128,079 15 3	8,627	278,188 10 11	6,734	478,345 19 0	6,859	762,019 13 6	194	47,098 12 3	155	128,586 4 4	45,442	1,822,318 15 3
1884	23,935	130,940 2 6	8,779	282,225 8 7	7,109	509,378 6 7	6,934	774,798 16 2	184	42,855 17 0	181	147,150 10 1	47,122	1,887,349 0 11

No. 99.—DECENNIAL RETURN showing the Increase or Decrease of DEPOSITS, and of the Number of DEPOSITORS, with the Number of NEW ACCOUNTS opened, and OLD ACCOUNTS closed, in the NEW SOUTH WALES SAVINGS BANK.

Year.	Amount of Deposits on 1 January.		Increase on previous Year.		Decrease on previous Year.		Number of Depositors on 1 January.	New Accounts opened during the Year.	Old Accounts closed during the Year.	Increase.	Decrease.
	£ s. d.	No. d.	£ s. d.	No. d.	£ s. d.	No. d.					
1875	1,275,902	0 0	111,341	2 1	29,340	7,609	6,791	818
1876	1,295,797	0 4	19,895	0 4	30,158	7,762	6,817	945
1877	1,303,812	12 4	8,015	12 0	31,003	7,996	6,779	1,217
1878	1,355,258	1 1	51,445	8 9	32,220	8,423	7,999	424
1879	1,333,016	16 4	22,241	4 9	32,644	9,169	7,124	2,045
1880	1,410,904	19 9	77,888	3 5	34,689	10,579	8,339	2,240
1881	1,489,360	1 10	78,455	2 1	36,929	11,876	8,273	3,603
1882	1,727,202	1 1	237,841	19 3	40,532	12,479	10,737	1,742
1883	1,856,641	9 2	129,439	8 1	42,274	12,632	9,404	3,168
1884	1,822,318	15 3	34,322	13 11	45,442	12,453	10,773	1,680
1885	1,887,349	0 11	65,030	5 8	47,122

GOVERNMENT SAVINGS BANK.

No. 100.—RETURN showing the Names of the various BRANCHES, the Dates of their ESTABLISHMENT, the Number of ACCOUNTS OPENED, the Number of ACCOUNTS CLOSED, and the Total Number and Amount of DEPOSITS and WITHDRAWALS, during the year 1884; and the Amount at Credit of DEPOSITORS on the 31st December, 1884.

Name of Branch.	Date of establishment.	Number of Accounts open at close of 1883	Number of Accounts opened during 1884.	Number of Accounts closed during 1884	Number of Accounts remaining open at close of 1884.	Balance on 31st December, 1883.	Total Deposits, including Interest.		Total Withdrawals.		Balance at credit of Depositors at close of 1884.
							Number	Amount.	Number	Amount.	
Sydney (C.O.)	1 Oct., 1871	8,363	5,189	4,351	9,161	303,902 9 3	28,134	10,415 16 1	18,026	302,762 19 7	371,505 4 9
Shipping Master	1 Apr., 1870	1	1	21 11 2	0 10 3	25 10 5
Aberdeen	11 Dec., 1871	39	18	5	47	469 17 1	28	240 10 10	8	94 11 0	615 16 11
Adaminaby	12 July, 1875	40	7	4	43	685 0 4	28	366 8 4	13	347 18 0	703 4 11
Adelong	11 Dec., 1871	132	61	49	144	2,897 11 9	947	2,245 2 7	139	1,714 18 4	2,927 10 0
Albury	1 Oct., 1871	348	191	146	393	6,997 15 0	1,120	6,700 16 0	391	5,039 1 5	8,659 9 7
Anvil Creek	1 Mar., 1877	35	22	9	48	634 2 10	101	722 4 4	42	359 6 1	1,017 1 1
Araucan	1 Mar., 1882	9	25	13	21	146 2 6	70	576 1 11	32	233 11 8	423 12 8
Aratuen	1 Sept., 1872	20	5	3	22	291 4 4	23	140 11 1	15	45 0 4	326 15 1
Armidale	1 Oct., 1871	693	202	284	601	18,931 7 4	1,478	12,790 18 6	748	13,021 1 10	18,701 4 0
Ashfield	1 Feb., 1875	120	108	59	170	2,005 11 2	556	2,231 10 4	165	1,462 4 2	2,824 17 4
Ballina	1 Sept., 1872	64	52	29	87	831 19 9	161	945 11 7	67	742 8 6	1,035 2 10
Balmann	1 Oct., 1871	769	468	334	903	12,103 3 2	3,079	12,736 11 7	1,140	11,524 17 0	15,314 17 9
Bairnald	1 July, 1882	56	33	26	68	681 15 2	278	700 0 5	55	722 11 2	659 4 5
Barrenedman	22 May, 1884	28	3	25	69	770 12 2	14	182 13 10	637 18 4
Barraba	2 Sept., 1881	16	7	12	11	106 0 9	27	80 17 8	19	148 6 8	38 11 9
Bathurst	1 Oct., 1871	725	351	259	787	20,976 19 5	2,125	16,370 7 0	1,055	14,933 4 3	22,414 2 2
Bega	1 Sept., 1872	160	64	63	161	2,950 10 7	320	1,071 10 4	125	2,472 12 1	2,459 14 10
Belmont	12 Jan., 1881	7	2	3	6	45 6 1	9	32 16 6	4	68 14 11	9 0 8
Berrina	1 Oct., 1871	80	18	17	81	2,037 18 8	127	1,188 6 10	51	1,189 6 10	2,036 18 8
Beshungra	22 May, 1884	9	1	8	41	170 3 1	8	10 0 0	160 8 1
Binalong	1 Feb., 1875	9	5	3	11	352 14 4	25	180 1 0	17	127 15 4	405 0 0
Bingera	24	20	12	32	457 17 3	52	810 7 6	24	452 12 3	315 12 5
Blayney	1 April, 1878	53	31	26	58	955 1 8	108	873 3 0	74	837 18 6	990 6 11
Bodalla	2 July, 1875	75	20	15	80	1,637 10 6	90	622 2 11	35	637 17 10	1,641 16 0
Bombala	11 Dec., 1871	63	16	15	64	1,318 0 4	61	445 6 9	30	741 4 3	1,022 2 10
Bomen	2 Dec., 1878	13	4	4	18	89 16 0	38	106 11 0	8	57 7 10	193 10 11
Botany	1 Sept., 1874	76	40	28	88	417 8 8	232	570 3 11	73	364 16 1	622 16 1
Bourke	1 Sept., 1874	128	108	86	150	2,203 14 6	894	3,271 14 1	193	3,114 2 11	2,360 6 8
Bowenfels	1 Feb., 1875	56	5	12	40	1,015 5 9	30	204 12 1	35	558 11 7	661 6 8
Bowling	2 Sept., 1881	14	7	10	11	290 1 6	56	176 11 1	24	394 0 9	102 11 10
Bowral	1 Sept., 1883	34	32	16	100	347 1 3	874	1,743 14 8	94	897 6 6	1,228 9 5
Bradwood	1 Oct., 1871	129	45	31	143	2,257 5 6	229	1,399 10 8	117	1,660 10 4	2,005 5 9
Braxton	1 Sept., 1874	60	20	15	64	1,641 1 10	98	884 0 4	33	508 18 1	2,016 4 1
Brewarrina	22 May, 1884	16	1	14	34	104 8 5	1	6 10 8	97 17 0
Broughton Creek	1 Jan., 1880	79	30	17	92	1,076 0 7	224	1,069 12 0	53	1,024 13 8	1,121 9 3
Brushgrove	1 July, 1882	27	9	8	28	233 18 1	48	183 11 3	19	205 13 1	211 16 8
Bulahdelah	1 Mar., 1876	27	11	3	35	1,050 8 9	30	829 11 8	10	471 0 3	1,409 0 2
Bull	4 June, 1877	161	102	63	200	4,953 19 6	643	4,670 3 0	190	3,112 2 0	6,511 19 9
Bundanoon	22 Sept., 1879	40	26	18	48	424 1 6	142	763 2 10	62	606 5 6	980 18 10
Bundarra	1 Jan., 1874	44	9	4	49	490 14 2	48	242 1 4	7	165 19 11	485 15 7

No. 100 continued.—GOVERNMENT SAVINGS BANK—continued.

Name of Branch.	Date of establishment.	Number of Accounts open at close of 1883	Number of Accounts opened during 1884	Number of Accounts closed during 1884	Number of Accounts remaining open at close of 1884.	Balance on 31st Decem-ber, 1883.	Total Deposits, Including Interest.		Total Withdrawals.		Balance at credit of Depositors at close of 1884.
							Number	Amount.	Number	Amount.	
Bungendore	29 May, 1884	...	82	15	67	£ s. d.	216	1,742 7 4	42	540 3 1	1,196 4 3
Bungwall Flat	8 Oct., 1880	48	17	13	52	760 15 0	101	421 14 8	26	360 1 3	822 8 5
Burranga	22 May, 1884	...	18	5	13	...	44	484 11 4	10	142 4 0	842 7 4
Burrawang	8 Oct., 1880	40	15	7	48	477 19 2	64	473 14 10	28	291 5 3	660 8 9
Burrowa	12 July, 1875	51	18	14	55	546 19 8	97	381 14 7	37	354 0 6	574 4 0
Burwood	1 Sept., 1872	161	92	70	183	1,843 16 11	453	1,507 12 4	189	1,437 10 9	1,918 13 6
Camden	220	271	57	60	227	4,011 17 4	292	2,277 15 10	118	1,855 10 7	5,034 2 7
Campbelltown	1 Oct., 1871	271	87	116	242	8,171 4 5	589	5,532 10 5	366	0,492 18 9	7,511 5 1
Camperdown	11 Dec., 1871	95	152	84	163	605 12 10	978	2,375 14 6	266	1,690 8 1	1,350 19 3
Candelo	2 Sept., 1881	10	9	3	16	84 15 4	22	110 11 2	12	70 4 0	84 1 0
Cannonbar	12 July, 1875	19	1	4	16	869 12 4	18	251 15 7	10	82 17 2	1,083 10 9
Carcoar	1 Sept., 1872	42	12	8	46	576 16 4	43	280 0 0	22	105 13 11	670 2 5
Cargo	22 May, 1884	...	11	...	11	...	21	83 9 11	1	2 0 0	81 9 11
Carroll	1 Mar., 1883	5	2	1	6	12 9 2	6	21 1 5	1	8 3 4	25 7 3
Casino	1 Feb., 1875	38	10	84	84	651 16 0	59	361 12 0	17	175 8 3	738 0 3
Casillis	1 Sept., 1872	85	5	14	76	2,729 14 3	41	364 12 6	27	360 12 4	2,784 14 5
Charlestown	1 Aug., 1879	30	31	17	44	1,385 9 8	109	473 19 7	20	343 4 0	261 5 3
Chatsworth Island	4 June, 1877	89	18	32	75	1,691 13 10	84	743 13 7	83	1,217 16 4	1,222 11 1
Clarence Town	8 Oct., 1880	12	8	9	11	820 18 10	99	252 17 11	25	310 15 2	202 16 7
Clifton	12 Jan., 1881	67	104	51	120	1,425 11 6	371	2,084 8 11	154	1,614 3 1	2,705 17 3
Colbar	2 Sept., 1881	140	204	164	186	5,517 15 8	800	8,069 15 3	327	0,433 0 4	7,154 10 7
Cobargo	2 Dec., 1878	36	11	6	41	335 13 10	55	835 18 11	20	161 8 10	510 3 11
Condobolin	19	14	6	27	410 19 5	52	334 4 2	15	202 8 2	491 16 5	
Coona	1 Oct., 1871	140	55	43	153	2,364 6 10	260	1,683 13 0	97	1,456 15 2	1,901 3 7
Coonabarabran	12 July, 1875	62	13	7	68	800 8 6	74	502 4 9	31	495 4 7	827 8 8
Coonamble	8 Oct., 1880	40	20	20	46	779 6 3	129	647 1 0	51	600 10 5	629 10 10
Cooranbong	12 July, 1875	7	16	6	17	28 4 5	38	340 16 6	15	81 1 10	237 19 1
Cootanundra	1 Mar., 1877	141	151	95	200	4,336 18 2	562	5,241 6 3	277	3,950 6 1	5,627 18 4
Copeland North	1 Mar., 1878	43	12	0	46	693 11 10	70	803 8 4	44	487 2 0	1,069 18 2
Copeland	14 Nov., 1881	92	56	41	108	961 12 4	325	1,182 8 11	90	866 13 7	1,337 7 8
Cow Flat	1 Sept., 1874	42	6	42	6	1,671 6 11	35	381 8 10	21	323 9 2	1,679 6 6
Cown	1 Sept., 1874	64	20	26	58	1,034 8 10	120	641 9 2	66	823 4 9	897 13 3
Crookwell	8 Oct., 1880	42	15	17	40	563 13 8	72	272 7 6	83	458 12 6	377 8 8
Darlington	1 Sept., 1882	78	96	77	97	413 9 2	687	1,594 13 3	215	1,155 0 4	853 2 1
Deniliquin	11 Dec., 1871	223	105	83	245	4,440 3 1	524	2,819 11 11	191	2,744 1 6	4,515 13 6
Denman	1 Jan., 1874	23	5	7	24	454 3 2	15	90 3 2	8	250 17 8	299 8 8
Dubbo	11 Dec., 1871	375	214	202	387	10,513 4 11	900	8,133 18 1	608	7,957 12 2	10,639 10 10
Dungog	1 Sept., 1874	59	13	11	61	1,046 13 7	84	490 0 1	33	539 3 7	997 11 1
East Maitland	1 Oct., 1871	77	35	36	76	2,355 7 10	221	1,291 13 1	101	1,637 17 5	2,009 3 6
Embalong	1 April, 1880	13	4	5	12	335 6 0	11	127 2 10	18	270 18 10	241 10 6
Eden	1 Jan., 1874	40	2	6	46	1,471 17 0	33	602 17 0	37	570 9 8	1,504 4 4
Emmaville	1 Sept., 1874	203	54	71	186	5,944 7 7	263	3,162 14 11	215	4,139 0 6	4,983 2 0
Fernmount	1 Sept., 1872	70	15	12	73	1,497 5 7	42	662 12 5	27	700 14 7	1,390 3 5
Forbes	11 Dec., 1871	171	45	38	178	2,246 10 1	278	1,092 18 4	102	1,248 7 11	2,881 0 6
Forster	1 Mar., 1883	49	16	7	58	311 12 1	136	587 0 2	17	251 6 4	647 5 11
George-street West	11 Aug., 1873	906	630	492	944	16,622 5 6	3,676	10,305 4 8	1,880	10,183 17 5	19,745 12 0
Gerrinton	12 July, 1875	23	15	11	27	204 4 9	59	150 9 10	22	133 11 0	261 3 7
Gerrigery	1 July, 1882	8	3	2	9	106 11 7	24	74 1 10	4	86 11 8	84 1 9
Gerrington	1 Jan., 1880	5	2	2	4	51 15 8	8	41 17 11	2	81 8 11	62 4 8
Guilabone	22 May, 1884	...	33	16	17	...	102	534 14 5	25	279 17 3	254 19 2
Gladstone	1 Sept., 1872	24	14	7	31	593 10 9	58	385 17 2	16	217 18 10	766 15 1
Globe	1 Oct., 1871	243	213	141	315	2,991 14 4	1,816	4,720 0 6	599	3,886 13 1	3,825 1 3
Glen Innes	1 Sept., 1874	336	321	250	407	8,961 5 11	1,069	12,890 15 2	655	0,496 7 3	12,364 13 10
Gongolgon	1 July, 1882	22	10	11	21	40 18 3	73	198 1 2	15	168 18 2	70 1 3
Goonoo Goonoo	50	8	6	22	294 8 5	40	230 15 6	14	232 11 2	332 12 9	
Gosford	1 Sept., 1874	61	68	38	91	970 9 1	213	1,891 3 8	85	802 12 7	2,038 0 2
Goulburn	1 Oct., 1871	523	264	248	544	14,586 15 5	1,439	13,120 18 9	779	12,455 4 6	15,202 0 8
Grafton	130	63	66	127	416 17 0	325	2,013 0 0	212	3,232 5 8	3,845 11 4	
Granville	1 Jan., 1880	56	74	62	78	928 14 0	325	1,738 2 2	148	1,564 5 10	1,102 10 4
Grenfell	15 Jan., 1872	85	29	26	89	1,879 9 3	165	1,297 19 2	62	1,291 11 2	1,495 8 3
Gulgong	83	39	24	108	2,579 1 9	172	1,802 1 4	106	1,474 6 1	2,906 17 0	
Gundagai	11 Dec., 1871	69	66	32	94	808 14 6	203	2,005 6 2	71	991 6 4	1,832 14 3
Gunnedah	12 July, 1875	130	51	57	144	5,114 0 8	270	3,015 9 7	144	2,880 3 2	5,245 18 1
Gunning	14 Nov., 1881	43	29	6	66	835 14 6	136	860 2 4	42	343 0 3	1,307 16 7
Hamilton	1 Sept., 1883	4	52	8	48	17 16 2	163	436 1 8	21	117 10 9	830 7 1
Harden	1 Sept., 1883	19	23	16	26	252 19 10	113	600 4 11	32	301 6 10	611 17 11
Harris-street	1 Oct., 1871	191	181	195	237	2,740 14 10	1,780	4,501 0 0	630	3,401 5 6	3,849 9 4
Hay	1 June, 1876	290	130	123	306	4,735 10 2	749	4,979 19 0	266	4,199 13 7	6,516 17 7
Haymarket	1 Mar., 1877	2,387	1,763	1,530	2,570	69,704 15 9	10,537	73,295 3 10	5,116	65,940 18 11	77,650 0 8
Hoxham	1 Feb., 1875	16	4	5	15	156 11 1	21	154 15 2	6	141 16 9	169 9 6
Hill End	1 Jan., 1874	197	35	23	204	6,103 5 7	379	2,725 7 10	135	2,450 17 10	6,377 16 7
Hillston	1 Jan., 1880	28	18	16	30	730 5 3	40	452 9 5	28	649 4 3	633 10 0
Honebush	2 Sept., 1881	18	9	11	16	140 10 10	44	162 1 5	34	168 9 8	134 3 0
Hone Rulo	1 Jan., 1874	23	11	10	29	678 6 5	54	435 2 4	26	289 1 1	824 7 8
Inverell	1 Sept., 1874	153	63	43	163	2,165 5 3	245	1,446 8 6	105	1,837 14 5	2,263 19 4
Ivanhoe	22 May, 1884	...	9	2	7	...	16	42 8 10	2	14 10 10	27 18 0
Jamboo	11 Aug., 1884	...	7	...	7	...	19	30 16 10	1	1 17 0	23 18 10
Jondra Creek	22 May, 1884	...	20	1	10	...	92	612 5 9	4	54 0 9	568 5 6
Junce Junction	1 July, 1882	53	55	37	71	1,031 11 3	232	1,748 10 9	87	1,001 15 6	1,778 6 6
Kangaroo Valley	22 May, 1884	...	5	...	5	...	8	78 16 10	2	14 16 0	62 1 10
Kempsey	1 Feb., 1876	57	41	24	74	1,112 13 9	201	1,554 17 9	63	919 6 8	1,748 4 10
Kiama	1 Oct., 1871	231	109	90	241	4,880 19 6	594	3,137 3 6	206	2,809 6 1	4,768 16 10
Kiandra	1 Sept., 1883	25	35	25	35	426 4 11	114	1,034 6 8	41	831 8 1	629 3 6
King-street	1 Mar., 1878	244	320	257	316	7,065 6 8	1,713	10,195 1 5	883	8,448 10 0	8,811 11 4
Lake Cudgellico	2 Sept., 1881	3	8	2	9	3 9 1	22	252 8 5	2	67 4 5	195 13 1
Lambton	1 Sept., 1874	180	135	97	218	6,194 4 4	663	5,854 12 4	233	6,008 18 6	7,039 13 2
Lawrence	22 May, 1884	...	12	1	11	...	26	87 1 10	2	11 15 2	76 8 8
Leichhardt	15 June, 1882	78	102	50	130	1,122 10 9	424	2,099 17 9	197	2,212 1 10	1,010 15 8
Lidddale	12 July, 1875	59	5	16	48	2,462 15 2	51				

No. 100 continued.—GOVERNMENT SAVINGS BANK—continued.

Name of Branch.	Date of establishment.	Number of Accounts open at close of 1883.	Number of Accounts opened during 1884.	Number of Accounts closed during 1884.	Number of Accounts remaining open at close of 1884.	Balance on 31st Decem-ber, 1883.			Total Deposits, including Interest.		Total Withdrawals.		Balance at credit of Depositors at close of 1884.						
						£	s.	d.	Number	Amount.	Number	Amount.	£	s.	d.				
Moss Vale	1 Sept., 1876	04	43	32	105	1,293	8	11	167	1,007	10	0	77	1,008	16	9	1,357	2	2
Mount Hope	1 July, 1882	46	20	42	23	1,366	3	11	152	1,380	8	1	62	1,932	16	8	813	15	9
Mount Victoria	1 Aug., 1876	72	29	19	82	2,178	4	10	180	2,035	13	0	114	1,697	19	2	2,615	18	8
Mudgee	1 Oct., 1871	183	52	39	151	3,243	15	11	352	2,938	8	5	179	2,213	4	3	3,429	0	1
Murrumburrah	1 Mar., 1877	136	122	76	163	3,397	11	5	459	4,775	3	10	202	3,482	4	2	4,740	11	1
Murrurundi	1 Oct., 1871	171	35	43	103	4,761	5	10	328	2,268	11	3	117	2,553	17	10	4,475	19	3
Muswellbrook	11 Dec., 1871	141	32	30	143	3,036	10	7	248	1,600	14	4	107	1,726	18	0	2,970	6	11
Narrabri	2 June, 1873	135	62	51	146	2,453	17	2	320	1,749	11	0	135	1,457	12	4	2,745	15	10
Railway Station	11 Aug., 1884		8	2	6				12	111	18	9	1	0	11	0	111	7	9
Narrandera	1 July, 1882	143	146	140	140	3,715	1	1	567	4,917	4	2	313	4,924	14	1	3,707	11	2
Nelligen	12 July, 1875	31	6	7	30	153	1	1	41	126	13	10	10	23	1	7	256	13	4
Newcastle	1 Oct., 1871	1,356	930	671	1,615	44,019	9	4	4,611	40,770	1	5	1,946	33,475	9	7	51,314	1	2
Shipping Office	1 May, 1876																		
New town	1 Oct., 1871	1,805	877	893	1,984	27,323	19	4	6,549	30,230	2	7	2,610	28,707	12		28,907	9	0
Norwa	22 Sept., 1879	80	44	20	104	1,344	7	2	223	1,367	8	7	90	934	1	4	1,777	14	5
Numba	12 July, 1875	41	10	12	39	916	17	3	44	594	8	2	28	731	17	8	782	7	9
Nundle	1 Sept., 1874	53	6	7	52	926	7	1	28	442	8	3	20	670	14	6	693	1	3
Nyngan	22 May, 1884		82	22	60				193	1,943	13	4	63	507	3	9	1,436	14	7
Nymagee	1 July, 1882	56	84	64	70	1,422	13	4	370	2,976	6	3	132	1,922	7	10	2,475	11	9
Oberon	1 July, 1882	19	7	11	15	445	8	11	25	555	10	3	25	600	1	3	400	17	11
O'Connell	12 Jan., 1881																		
Orange	11 Dec., 1871	473	261	211	523	10,209	0	10	1,180	8,891	13	10	576	8,407	13	5	10,623	1	8
Oxford street	11 Aug., 1873	2,334	1,100	949	2,485	46,749	11	10	8,670	43,610	4	7	8,635	40,065	5	10	50,294	10	7
Paddington		809	385	322	872	11,336	16	6	2,823	11,748	8	9	1,098	11,193	12	11	11,801	12	4
Pambula	1 Mar., 1883	12	7	4	15	136	11	11	33	221	3	7	6	54	12	5	303	3	1
Parkes	1 Jan., 1874	118	30	23	125	2,347	6	10	250	1,909	1	9	67	691	0	4	2,965	8	3
Park-street	20 May, 1878	640	637	506	771	13,642	16	11	3,753	20,422	10	9	1,736	18,047	10	5	16,018	0	3
Parramatta	1 Oct., 1871	621	438	341	718	13,091	6	10	2,442	14,267	3	7	901	12,441	17	8	15,516	12	9
Patterson	12 July, 1875	22	10	8	24	169	13	11	24	128	3	6	12	159	14	9	129	2	8
Peat's Ferry	22 May, 1884		25	7	18				42	405	11	0	25	192	19	6	272	11	7
Pelican Flat	8 Oct., 1880	25	15	8	27	421	11	4	56	368	11	0	21	291	16	3	498	6	1
Penrith	1 Oct., 1871	205	100	78	227	4,574	0	5	701	3,748	1	8	230	3,505	9	6	4,816	12	2
Petersham	1 Feb., 1875	105	77	78	109	2,276	8	5	463	2,316	18	11	240	1,755	0	8	2,838	6	8
Pictou	1 Sept., 1874	169	59	38	189	3,361	7	11	406	2,284	6	1	128	1,602	1	11	3,943	12	1
Pilliga	2 Sept., 1881	20	9	10	19	224	19	11	79	186	15	8	16	267	1	9	143	13	10
Port Macquarie	11 Dec., 1871	148	17	38	129	5,872	12	8	151	1,065	18	11	105	2,506	11	7	5,403	0	0
Pymont	1 Nov., 1882	151	274	163	256	1,310	2	9	1,559	5,840	11	7	572	3,346	13	6	4,804	0	10
Queanbeyan	11 Dec., 1871	65	54	20	53	677	2	0	170	1,035	7	8	64	631	9	0	1,081	1	2
Quirindi	1 July, 1882	48	27	21	54	1,103	7	8	95	920	14	2	47	630	10	6	1,395	2	4
Raymond Terrace	1 Sept., 1872	104	30	24	110	2,912	7	6	168	1,139	2	6	66	1,343	14	5	2,707	15	6
Redfern	1 Oct., 1871	729	483	367	841	12,948	10	1	3,710	14,746	5	1	1,470	11,300	18	6	16,333	16	9
Richmond	1 Dec., 1871	100	49	86	173	1,963	0	2	344	1,442	9	5	90	1,036	1	4	2,319	8	3
Robertson	1 July, 1882	11	11	4	18	230	12	1	37	155	2	4	15	242	10	1	142	15	4
Rockley	1 Jan., 1880	40	10	12	38	278	8	4	151	251	14	8	20	66	0	0	468	17	7
Rocky Mouth	2 Sept., 1881	73	64	51	91	2,226	3	4	215	1,960	18	1	120	1,477	19	2	2,709	2	3
Rookwood	12 July, 1875	42	25	18	49	453	7	0	100	491	13	9	47	418	10	7	526	4	2
Rydal	1 Jan., 1874	73	9	6	76	2,767	5	8	97	1,014	7	1	46	885	13	5	2,895	19	4
Kyle	1 Feb., 1876	187	102	71	163	2,217	10	10	506	3,175	12	8	189	2,053	6	9	3,339	17	0
Rylstone	2 June, 1873	113	40	49	104	3,092	0	7	194	2,347	7	7	110	1,995	9	8	4,043	18	6
St. Albans	1 Mar., 1883	8	12	4	11	76	10	11	45	98	12	6	3	70	6	0	106	6	5
St. Leonards	1 Feb., 1875	522	322	246	593	3,064	18	5	1,943	8,533	1	10	767	7,712	18	7	8,885	1	0
St. Mary's	1 Sept., 1876	39	31	12	68	823	2	5	97	662	7	1	37	751	19	6	733	10	0
St. Peter's	1 Mar., 1882	33	48	30	51	808	0	6	217	1,137	16	5	74	672	18	9	770	13	1
Scene	11 Dec., 1871	58	27	19	66	1,019	16	4	119	1,577	18	7	53	810	19	1	1,766	9	10
Silverton	22 May, 1884		10	2	8				13	146	4	5	2	13	10	0	132	14	6
Singleton	1 Oct., 1871	354	98	80	372	5,044	17	0	723	4,733	17	8	224	3,579	7	5	7,099	7	3
Sofala	1 Sept., 1874	73	20	6	87	2,109	9	3	121	875	17	1	40	906	9	11	2,015	16	5
South Bowenfels	1 Feb., 1875																		
South Grafton	1 Mar., 1883	10	17	16	17	216	0	4	54	407	15	2	21	235	1	4	888	14	2
South Woodburn	1 Sept., 1833		23	9	14				59	154	15	0	12	69	3	6	86	11	6
Spring Grove	22 Sept., 1879	14	4	2	10	355	8	3	76	145	10	4	8	255	0	5	245	18	2
Stroud	1 Feb., 1875	52	20	9	63	1,271	19	10	94	641	13	4	30	444	18	5	1,463	14	9
Summerhill	11 Aug., 1884		4	1	3				7	22	14	11	2	4	8	1	18	11	10
Surry Hills	16 Sept., 1883	45	178	73	150	259	5	6	893	2,073	4	3	202	1,260	6	1	1,072	4	1
Tamworth	11 Dec., 1871	482	172	168	496	10,151	7	5	1,229	8,851	7	11	545	8,399	8	3	10,112	7	1
Tarago	22 May, 1884		22	2	20				54	517	0	1	18	106	1	2	410	18	11
Taree	1 Feb., 1875	83	44	32	111	2,222	19	0	230	1,154	11	3	90	1,598	13	2	1,778	17	1
Tenora	8 Oct., 1880	116	72	67	121	3,775	3	6	315	2,696	18	9	269	3,023	4	4			

GOLD RECEIVED AND ISSUED AT THE MINT.

No. 101.—RETURN of the Weight and Value of GOLD Received for Coinage, of the Value of Gold Coin and Gold Bullion issued, and of the Revenue derived from Mint Charges, &c., from the opening of the MINT, on the 14th May, 1855, to the 31st December, 1884, inclusive.

Year.	Gold received for Coinage.		Gold Coin and Gold Bullion issued.						Revenue.					
	Weight.	Value.	Gold Coin.			Gold Bullion.			Total Value of Gold Coin and Bullion.	From Mint Charges.		From Silver.	From other sources.	Total.
			Sovereigns.	Half-sovereigns.	Total.	Weight.	Value.	On New South Wales Gold.		On Foreign Gold.				
	ozs.	£ s. d.	£	£	£	ozs.	£ s. d.	£ s. d.	£ s. d.	£ s. d.	£ s. d.	£ s. d.	£ s. d.	£ s. d.
1855 to 1874...	9,808,371.12	37,904,764 19 4	33,923,500	1,933,500	35,857,000	483,262.354	1,928,563 16 6	37,785,563 16 6	227,396 11 11	92,364 2 1	13,631 16 3	38,561 16 2	371,954 6 5	
1875 ...	547,484 68	2,061,070 16 5	2,122,000	2,122,000	1,673.786	6,517 6 0	2,128,517 6 0	5,714 15 10	4,297 14 8	2,111 5 6	1,441 15 11	13,565 11 11	
1876 ...	431,905.27	1,605,557 19 8	1,613,000	30,000	1,643,000	2,129.789	8,292 17 4	1,651,292 17 4	3,941 8 10	3,687 10 5	1,179 10 10	1,687 14 1	10,496 4 2	
1877 ...	438,385.50	1,608,248 2 8	1,590,000	1,590,000	1,709.643	6,656 18 7	1,596,656 18 7	3,316 9 11	3,691 11 8	2,612 3 4	1,282 14 9	10,902 19 8	
1878 ...	365,173.89	1,308,898 1 5	1,259,000	63,000	1,322,000	1,584.683	6,276 5 8	1,328,276 5 8	2,944 3 9	2,888 18 11	2,012 3 2	1,964 14 2	9,810 0 0	
1879 ...	394,606.76	1,434,871 3 2	1,366,000	47,000	1,413,000	1,139.438	4,588 8 9	1,417,588 8 9	2,535 12 1	2,961 14 1	2,202 4 1	1,670 0 8	9,369 10 11	
1880 ...	406,291.87	1,487,678 12 10	1,459,000	40,000	1,499,000	152.700	648 12 8	1,499,648 12 8	2,247 11 3	2,371 10 11	3,936 13 8	1,656 16 0	10,212 11 10	
1881 ...	465,584.70	1,702,102 7 2	1,360,000	31,000	1,391,000	78,349.931	306,649 8 9	1,697,649 8 9	2,622 17 4	2,601 4 4	3,631 12 11	1,599 6 10	10,455 1 5	
1882 ...	401,559.69	1,477,134 7 9	1,298,000	26,000	1,324,000	36,127.672	149,008 9 11	1,473,008 9 11	2,520 12 0	2,165 6 2	3,000 15 2	1,300 3 8	8,986 17 0	
1883 ...	374,141.20	1,353,665 9 6	1,108,000	110,000	1,218,000	30,895.460	124,610 4 4	1,342,610 4 4	2,174 15 3	1,733 2 7	2,472 5 11	628 6 9	7,008 10 6	
1884 ...	475,953.41	1,713,843 19 9	1,595,000	1,595,000	16,680.440	70,591 18 1	1,665,591 18 1	1,961 0 0	2,820 0 6	3,203 5 10	581 7 8	8,565 14 0	
Grand Total...	14,108,558.09	53,657,835 19 5	48,693,500	2,280,500	50,974,000	653,705.896	2,612,404 6 7	53,586,404 6 7	257,375 18 2	121,582 16 4	39,993 16 8	52,374 16 8	471,327 7 10	

Period.	Countries in which the Gold was produced.																	
	New South Wales.		Queensland.		New Zealand.		Victoria.		Tasmania.		South Australia.		Other Countries.		Coin.		Total.	
	Weight.	Value.	Weight.	Value.	Weight.	Value.	Weight.	Value.	Weight.	Value.	Weight.	Value.	Weight.	Value.	Weight.	Value.	Weight.	Value.
	ozs.	£	ozs.	£	ozs.	£	ozs.	£	ozs.	£	ozs.	£	ozs.	£	ozs.	£	ozs.	£
1855 to 1874	5,473,932	21,045,662	1,134,350	4,027,563	1,714,030	6,743,043	1,437,393	5,904,612	5,693	21,983	76	267	7,688	27,701	35,209	133,934	9,808,371	37,904,765
1875 ...	226,986	872,162	297,441	1,104,875	21,985	79,927	60	244	156	589	857	3,275	547,485	2,061,071
1876 ...	153,531	575,565	262,177	967,967	14,246	54,784	211	740	430	1,495	1,310	5,008	431,905	1,605,558
1877 ...	121,593	459,201	310,247	1,126,315	1,674	4,656	133	226	822	2,807	374	1,327	3,542	13,717	438,385	1,608,248
1878 ...	107,348	382,741	234,723	838,880	16,009	61,439	72	142	27	101	465	1,522	2,592	8,845	15,226	3,938	365,174	1,308,898
1879 ...	106,900	396,353	239,925	848,250	38,146	156,437	65	61	1	4	1,444	5,118	861	467	7,264	28,181	394,607	1,434,871
1880 ...	116,670	434,337	224,145	787,063	63,987	260,733	22	20	109	419	608	2,231	3	9	749	2,866	406,292	1,487,679
1881 ...	145,478	549,918	251,476	876,856	57,804	233,890	19	19	2,786	10,216	8,021	31,202	465,585	1,702,102
1882 ...	129,142	491,240	199,866	698,234	36,888	149,162	91	180	82	326	509	1,830	37	137	34,944	136,027	401,560	1,477,134
1883 ...	121,777	450,766	196,679	679,794	33,764	138,395	11	11	72	282	2,189	7,931	19,649	76,487	374,141	1,353,666
1884 ...	104,933	386,669	310,996	1,094,702	25,789	106,432	88	211	131	510	13,619	49,549	80	173	19,419	75,597	475,953	1,713,844
Total ...	6,808,290	26,044,614	3,662,025	13,050,499	2,024,322	7,988,898	1,437,954	5,905,726	6,115	23,625	22,885	82,800	12,065	40,154	134,902	521,520	14,108,558	53,657,836

RAILWAYS AND TRAMWAYS.

No. 102.—RETURN showing the EARNINGS and EXPENDITURE of the GREAT SOUTHERN, WESTERN, AND RICHMOND, and GREAT NORTHERN RAILWAYS, during the Year 1884.

Main table with columns: Lines and Months, Total Length of Lines in Miles, Number of Passengers carried (Season-ticket Holders, Workmen's Tickets, Other Passengers), Amount for Coaching, Tonnage of Goods, Amount for Goods, Miscellaneous Receipts, Total Earnings, Expenditure for Working Expenses, Net Earnings over Working Expenses, Excess of Expenditure over Earnings.

TRAMWAYS.

Return showing the EARNINGS and EXPENDITURE of the CITY AND SUBURBAN, and CAMDEN TRAMWAYS, during the Year 1884.

Table with columns: City and Suburban, Camden, and Grand Total. Columns include months (January-December), Total Length of Lines in Miles, and various financial metrics.

RAILWAYS—continued.

No. 103.—DECENNIAL RETURN showing the EARNINGS and EXPENDITURE of the several Lines of Railway.

Year.	Number of Lines.	Average Number of Miles open for Traffic.	Number of Passengers carried.								Amount for Coaching.	Rents and Miscellaneous Receipts.	Total.	Tonnage of Goods.	Amount for Goods.	Total Earnings.	Total Amount for Working Expenses.
			First Class.		Second Class.		Season-ticket Holders.		Workmen's Tickets, Weekly.	Total.							
			Single.	Return.	Single.	Return.	First Class.	Second Class.									
1875	4	410	72785	134330	324072	766138	168534	451046	1963405	£ s. d. 200801 5 7	£ s. d. 5339 6 4	£ s. d. 205940 11 11	tons cwt. qrs. lbs. 1174559 5 2 27	£ s. d. 408706 18 4	£ s. d. 614647 10 3	£ s. d. 296173 19 7
1876	4	460	94408	207184	380099	1046044	242100	509116	2478946	£ s. d. 228519 8 3	£ s. d. 5350 11 7	£ s. d. 233869 10 10	tons cwt. qrs. lbs. 1244251 17 1 2	£ s. d. 459355 8 5	£ s. d. 693225 8 3	£ s. d. 330405 18 9
1877	4	552	124771	283937	447718	1233140	300336	567232	2957144	£ s. d. 270770 14 0	£ s. d. 2528 7 2	£ s. d. 273299 1 2	tons cwt. qrs. lbs. 1410610 4 3 19	£ s. d. 542621 4 0	£ s. d. 315920 5 2	£ s. d. 418934 16 5
1878	4	633	138777	365064	501330	1577054	394652	728656	3705733	£ s. d. 305709 4 4	£ s. d. 1674 4 5	£ s. d. 307383 8 9	tons cwt. qrs. lbs. 1594983 11 0 12	£ s. d. 595605 12 10	£ s. d. 902039 1 7	£ s. d. 536988 7 8
1879	4	709	412108	246122	1440539	839062	492804	834174	4317364	£ s. d. 317729 14 2	£ s. d. 3143 15 7	£ s. d. 320873 9 9	tons cwt. qrs. lbs. 1698010 11 2 4	£ s. d. 631492 13 3	£ s. d. 952366 3 0	£ s. d. 604720 15 7
1880	4	787	442673	378758	1607770	1372608	674226	964098	5440133	£ s. d. 386817 12 3	£ s. d. 4542 6 4	£ s. d. 391359 18 7	tons cwt. qrs. lbs. 1686389 1 0 17	£ s. d. 769656 18 1	£ s. d. 1161016 11 8	£ s. d. 647718 12 1
1881	4	956	471155	557828	1643323	1723384	995382	1065524	450216	6907812	£ s. d. 487328 11 11	£ s. d. 2297 18 11	£ s. d. 489626 10 10	tons cwt. qrs. lbs. 1996446 10 1 24	£ s. d. 954599 1 11	£ s. d. 1444225 12 0	£ s. d. 738334 4 0
1882	4	1268½	615451	824802	1912492	2206332	1396666	1056720	972360	8984313	£ s. d. 532423 12 11	£ s. d. 9669 13 8	£ s. d. 592093 0 7	tons cwt. qrs. lbs. 2557280 10 3 10	£ s. d. 1106770 4 3	£ s. d. 1693363 10 10	£ s. d. 934635 8 4
1883	4	1320½	699753	1138240	2183652	2604774	1500170	990050	1000392	10272037	£ s. d. 657355 13 7	£ s. d. 6274 16 0	£ s. d. 664130 9 7	tons cwt. qrs. lbs. 2796301 2 2 24	£ s. d. 1267334 2 7	£ s. d. 1931464 12 2	£ s. d. 1177788 7 10
1884	4	1618½	788544	1185334	2475230	2642776	1699407	1147336	1314432	11253109	£ s. d. 738382 0 4	£ s. d. 3314 7 0	£ s. d. 746146 16 4	tons cwt. qrs. lbs. 3050302 10 0	£ s. d. 1833090 5 11	£ s. d. 2083237 2 3	£ s. d. 1301259 9 0

ELECTRIC TELEGRAPHS.

No. 104.—RETURN showing Number and Value of TELEGRAMS sent from each Station in the Colony during the Year 1884.

Station.	Messages.	Value.	Station.	Messages.	Value.
	No.	£ s. d.		No.	£ s. d.
Sydney (Chief Office) ...	531,892	34,162 19 7	Coolah ...	1,532	98 3 9
Albury ...	175,560	1,295 16 6	Cooma ...	8,165	610 8 7
Abattoirs ...	1,062	50 8 8	Coonabarabran ...	2,922	199 15 2
Abordeen (Railway) ...	515	29 0 7	Coonamble ...	10,062	700 16 5
Adaminaby ...	1,206	83 7 7	Cooranbong ...	960	58 13 2
Adelong ...	3,323	213 16 1	Cootamundra ...	10,273	678 7 7
Anvil Creek ...	746	42 9 7	Copeland North ...	1,026	60 12 7
Appin ...	987	55 15 2	Copmanhurst ...	1,074	71 11 7
Araukoon ...	713	44 6 0	Coraki ...	3,405	201 4 5
Araluen ...	1,121	65 16 5	Corowa ...	4,911	304 17 0
Armidale ...	16,352	1,094 17 11	Cowra ...	4,295	274 0 10
Armidale Railway ...	2,888	162 13 2	Croki ...	1,400	79 14 8
Ashfield ...	4,027	217 9 11	Crookwell ...	1,796	111 2 0
Ballina ...	7,995	445 5 4	Crown-street ...	2,878	151 17 8
Balnain ...	5,136	252 7 7	Croydon ...	269	10 11 3
Balranald ...	4,904	450 1 7	Cudal ...	1,712	98 2 11
Barmedman ...	1,426	101 12 6	Culcairn (Railway) ...	632	40 10 10
Baradine ...	1,212	82 14 8	Cundletown ...	1,572	91 3 4
Barraba ...	1,602	103 11 11	Dapto ...	383	21 13 1
Barrenjuey ...	460	23 6 9	Darlington ...	1,638	80 5 3
Barrington ...	4,615	464 15 2	Darlington Point ...	548	34 1 7
Bateman's Bay ...	1,717	93 3 2	Darlington Point (Railway) ...	277	18 3 4
Bathurst ...	16,712	1,141 18 1	Deepwater ...	1,552	99 7 11
Bega ...	11,811	839 2 5	Delegate ...	1,472	102 13 5
Bellbrook ...	362	19 19 9	Deniliquin ...	9,303	790 1 0
Belmont ...	541	27 3 4	Denman ...	1,197	71 14 6
Bendemeer ...	658	40 3 0	Douglas Park (Railway) ...	661	43 11 2
Berrima ...	739	42 0 0	Dubbo ...	19,480	1,228 19 4
Bethungra (Railway) ...	334	17 17 4	Dungog ...	2,378	138 2 6
Binalong (Railway) ...	1,095	64 5 10	East Maitland ...	4,612	273 17 10
Bingera ...	3,271	247 16 0	Euanbalong ...	1,327	104 11 3
Blackheath (Railway) ...	670	35 0 6	Eden ...	3,251	182 16 4
Blacktown (Railway) ...	1,368	77 18 5	Edgecliff ...	3,808	203 15 2
Blackwall ...	1,116	68 17 0	Emmaville ...	6,267	408 17 7
Blandford Railway ...	408	28 2 6	Enngonia ...	1,207	100 3 6
Blayney ...	4,187	242 1 2	Eugowra ...	827	47 13 10
Boat Harbour ...	1,140	77 17 5	Euston ...	1,401	119 16 11
Bodalla ...	1,413	89 3 7	Exchange ...	41,511	3,540 14 9
Boggabri ...	1,781	108 6 4	Fernmount ...	3,436	212 1 7
Bolivia ...	2,041	156 0 0	Forbes ...	9,717	671 0 5
Bombala ...	6,302	412 3 10	Forster ...	1,139	67 15 5
Bomen (Railway) ...	134	6 19 4	Frederickton ...	1,649	86 6 10
Booligal ...	1,511	108 13 6	George-street West ...	3,984	205 7 6
Bourke ...	22,769	1,943 19 6	George's Plains (Railway) ...	269	14 8 2
Bowenfels (Railway) ...	284	16 19 1	Gerogery (Railway) ...	448	28 7 5
Bowna ...	677	41 10 1	Gerrington ...	864	49 1 0
Bowring (Railway) ...	930	51 2 0	Germantown ...	2,073	141 13 0
Bowral ...	3,241	191 9 0	Gilgandra ...	1,376	87 14 11
Braidwood ...	5,719	365 9 3	Ginninderra ...	803	59 8 1
Branxton ...	1,295	78 9 9	Girilambone ...	3,403	243 8 9
Breeza (Railway) ...	1,141	71 15 3	Gladstone ...	844	43 17 11
Brewarrina ...	11,439	727 13 4	Glebe ...	4,074	200 11 0
Brewongle (Railway) ...	466	26 12 10	Glen Innes ...	20,695	1,287 7 6
Broke ...	606	33 7 8	Gloucester ...	782	45 5 0
Broughton Creek ...	2,069	112 14 8	Gongolgon ...	1,620	103 7 0
Brunswick River Heads ...	390	23 10 9	Goodooga ...	5,498	428 5 8
Brushgrove ...	2,024	125 9 8	Gosford ...	4,515	286 13 2
Bulahdelah ...	1,049	65 3 10	Goulburn ...	23,956	1,608 5 9
Bulli ...	3,497	216 4 7	Grafton ...	21,704	1,484 17 11
Bundanoon (Railway) ...	617	35 2 1	Granville (Railway) ...	2,273	103 12 7
Bundarra ...	2,256	147 0 0	Green Cape ...	237	8 6 7
Bungendore ...	3,449	205 12 8	Grenfell ...	3,337	213 10 11
Bungwall Flat ...	780	48 4 8	Gulgong ...	989	62 13 8
Burrawang ...	968	57 10 3	Gulgong ...	3,843	260 12 8
Burrowa ...	3,272	230 5 8	Gundagai ...	6,030	412 14 0
Burwood ...	4,815	241 9 0	Gunnedah ...	10,818	739 19 0
Byrock ...	4,816	316 6 7	Gunning ...	1,440	81 17 0
Camden ...	2,401	148 19 6	Hamilton ...	766	40 6 3
Campbelltown ...	3,339	199 7 10	Harden (Railway) ...	1,541	91 14 4
Camperdown ...	2,314	109 4 7	Hurwood Island ...	1,339	79 13 4
Candelo ...	3,467	214 3 4	Hay ...	19,261	1,484 3 11
Canonbar ...	779	49 9 4	Haydonton (Railway) ...	1,768	97 9 9
Canowindra ...	1,217	74 6 2	Haymarket ...	20,139	1,150 18 1
Capertee (Railway) ...	978	49 4 7	Hexham (Railway) ...	324	16 1 5
Carcoar ...	2,991	191 17 4	Hill End ...	1,249	77 8 3
Cargo ...	807	54 17 2	Hillston ...	5,351	288 3 0
Carathool (Railway) ...	1,633	100 16 1	Homebush ...	3,398	323 9 1
Casino ...	7,767	536 8 6	Howlong ...	1,701	103 5 6
Cassilis ...	1,742	126 5 5	Hunter's Hill ...	2,762	119 19 2
Chatsworth ...	1,829	106 3 3	Inverell ...	11,569	823 13 3
Clarence River Heads ...	2,179	98 16 8	Ironbarks (Railway) ...	878	55 19 2
Clarence Town ...	1,830	99 6 0	Ivanhoe ...	1,556	126 0 0
Cobar ...	13,409	1,072 12 9	Jamberoo ...	622	35 3 2
Cobargo ...	2,072	119 17 7	Jerilderie ...	3,708	290 19 1
Cobbora ...	798	49 16 9	Jerry's Plains ...	1,319	77 17 10
Condobolin ...	3,703	261 8 7	Jervis Bay ...	191	5 14 2

No. 104 (continued)—ELECTRIC TELEGRAPHS—continued.

Station	Messages.	Value.			Station.	Messages	Value.		
	No.	£	s.	d.		No.	£	s.	d.
Jindera	324	23	18	10	Obley	729	45	12	5
Junece	5,774	369	12	11	Orange	15,420	954	13	3
Katoomba (Railway)	1,916	107	10	0	Oxford-street	13,508	744	3	4
Kelso	840	48	7	11	Paddington	6,863	346	4	10
Kempsey	8,995	601	6	8	Palmers Island	2,180	118	18	1
Kiama	6,766	401	15	1	Panbula	1,472	90	2	4
Kiandra	1,840	130	8	3	Parke	3,274	199	2	7
King-street	27,717	1,894	12	1	Park-street	18,762	1,092	0	4
Kyamba	404	24	19	7	Parramatta	14,294	675	1	1
Lake Cudgellico	1,744	136	11	8	Paterson	1,634	96	3	11
Lambton	1,686	80	12	2	Pelican Flat	626	37	19	8
La Perouse	19,601	16	13	10	Penrith	4,839	267	1	1
Laurieton	989	52	15	10	Petersham	4,719	243	9	9
Lawrence	3,783	208	17	3	Pictou	2,498	146	6	10
Lawson (Railway)	288	15	1	4	Pilliga	1,930	126	19	4
Leichhardt	1,450	71	12	11	Pooncarie	1,606	146	1	2
Lismore	12,640	858	6	9	Port Macquarie	5,048	292	6	5
Lithgow	3,761	235	1	7	Port Stephens	72	1	12	8
Liverpool	3,289	177	13	1	Pymont	3,815	235	3	11
Lochinvar (Railway)	970	54	8	9	Quarantine	3,769	0	5	3
Louth	2,331	189	10	2	Queanbeyan	6,823	367	10	1
Lower Botany	973	52	1	6	Quirindi	3,864	229	4	3
Lower Gundaroo	838	49	12	5	Randwick	2,757	117	3	8
Lucknow	643	50	0	8	Raymond Terrace	2,755	155	18	6
Macleay Heads	892	34	19	5	Redfern	5,211	271	19	4
Major's Creek	773	51	11	4	Redfern Railway	12,297	686	9	11
Manilla	977	60	2	9	Richmond	5,585	323	10	10
Manly	6,731	292	18	11	Robertson	635	38	4	8
Marengo	712	42	6	0	Rockley	854	49	3	10
Marrickville	1,195	75	2	5	Rocky Mouth	5,037	323	19	7
Marsden's	988	70	8	5	Rookwood	802	33	10	3
Marulan (Railway)	1,571	90	18	3	Royal Hotel	2,379	131	10	9
Maryvale (Railway)	238	13	0	11	Rydal (Railway)	693	41	11	9
Mathoura (Railway)	483	37	10	6	Ryde	1,777	121	7	0
Menangle (Railway)	307	16	19	10	Rylstone	2,671	168	7	4
Menindie	3,025	291	18	4	Salt Creek	448	42	2	3
Merimbula	1,227	60	9	4	Soone	2,342	144	4	10
Merriwa	1,965	122	8	11	Seal Rocks	166	6	5	1
Michelago	891	55	0	5	Seren Hills (Railway)	193	10	9	6
Miller's Point	3,510	229	4	8	Shellharbour	949	51	11	6
Millie	1,338	83	19	11	Singleton	6,612	458	4	0
Milthorpe (Railway)	421	23	10	9	Singleton Railway	1,239	66	1	4
Milton	2,730	162	8	10	Smithtown	2,502	140	12	4
Minmi	926	52	0	7	Sofala	582	33	2	0
Mittagong	2,732	157	6	2	South Grafton	3,204	178	6	8
Moama	1,214	79	9	11	South Head	1,144	48	4	8
Mogil Mogil	1,473	114	14	5	South Woodburn	2,378	130	13	11
Molong	2,962	188	19	5	Spring Grove (See Milthorpe)
Molonglo	523	36	8	9	Spring Hill (Railway)	186	9	16	0
Moonbi Railway	1,244	71	17	11	Springwood (Railway)	1,163	70	16	0
Morangaroll	605	39	2	4	St. Albans	410	23	9	8
Morco	6,261	498	6	7	St. Leonards	6,031	309	1	11
Morpeth	6,358	377	14	2	St. Mary's	945	51	5	4
Moruya	4,282	262	9	6	St. Peter's	1,285	65	11	0
Mossgiel	2,281	191	10	1	Stannifer	1,123	63	5	5
Moss Vale	4,502	255	16	4	Stroud	1,666	96	4	9
Moulamoin	1,445	119	1	10	Sutton Forest	1,224	82	3	2
Mount Hope	902	65	14	10	Tabulam	819	59	7	10
Mount M'Donald	1,547	93	11	9	Tamworth	15,933	1,003	6	4
Mount Victoria	3,117	182	13	11	Tarago	3,390	205	17	0
Mudgee	12,622	848	5	2	Taralga	1,149	70	10	10
Mulhon Creek (Railway)	157	7	18	0	Tarana (Railway)	712	36	18	5
Mulwala	692	44	19	8	Tareutta	645	41	5	9
Mundooran	652	42	6	8	Taree	5,055	301	10	0
Mungindi	1,041	83	3	11	Tathra	1,009	47	16	9
Murrumburrah	3,772	229	0	11	Tattersall's	6,797	488	12	5
Murwillimbah	2,249	174	15	3	Temora	4,489	264	9	8
Muswellbrook	5,042	317	14	8	Teuterfield	141,212	583	2	4
Murrurundi	2,600	175	7	4	Terara	2,653	154	5	2
Nambucca	1,595	96	1	11	The Rock (Railway)	564	36	6	1
Nambucca Heads	990	47	12	6	Tilpa	1,104	90	0	9
Narrabri	13,954	925	2	4	Tingha	3,998	276	4	11
Narrabri Railway Station	3,422	191	19	11	Tnonee	1,405	76	11	4
Narrandera	10,435	709	15	4	Tocumwal	1,487	96	0	6
Nelligen	1,008	54	13	3	Tomakin	567	36	10	10
Nelson's Bay	844	44	2	1	Trunkey	643	41	18	1
Nevertire (Railway)	1,810	103	11	1	Tuena	532	31	7	1
Newbridge (Railway)	533	29	14	8	Tumbarumba	2,580	195	19	5
Newcastle	49,481	3,570	10	5	Tumbulgum	205	15	16	0
Newton Boyd	494	30	0	5	Tumut	6,117	412	11	8
Newtown	9,839	509	13	3	Tweed Heads	767	52	6	11
Nimitybelle	1,773	108	6	11	Ulmarra	2,999	176	17	6
North Richmond	131	6	9	2	Uralla	4,236	246	15	2
Nowra	3,164	180	10	10	Urana	3,803	314	3	0
Nundle	805	51	9	5	Wagga Wagga	21,734	1,756	17	4
Nymagee	6,416	454	9	7	Walcha	2,366	150	7	3
Nyngan	19,925	1,307	0	3	Walgett	10,205	728	4	8
Oberon	1,210	75	16	8	Wallendbeen (Railway)	625	35	18	2

No. 104 (continued)—ELECTRIC TELEGRAPHS—continued.

Station.	Messages.	Value.	Station.	Messages.	Value.
	No.	£ s. d.		No.	£ s. d.
Wallerawang	1,669	96 13 4	Wilcannia	14,813	1,833 12 9
Wallsend	5,151	254 19 2	William-street	11,356	629 16 8
Warntah	1,275	77 10 8	Willow-tree (Railway)	787	46 8 7
Wardell	3,681	222 6 10	Windsor	5,949	346 5 1
Warialda	2,367	163 3 2	Wingen (Railway)	355	18 7 1
Warkworth	617	36 4 11	Wingham	1,502	102 17 3
Warren... ..	3,186	212 19 3	Wiseman's Ferry	897	51 2 5
Waterloo	1,601	79 9 8	Wollombi	1,148	70 12 6
Waverley	4,138	195 7 8	Wollongong	9,623	522 1 10
Wee Waa	1,562	110 17 2	Wolumba	1,151	62 3 10
Wellington	5,399	319 19 3	Woodburn	2,212	135 16 11
Wentworth	55,605	976 2 10	Woollahra	1,285	59 3 8
Werris Creek (Railway)	1,807	107 3 2	Yass	5,684	399 6 1
West Kempsey	3,876	269 4 6	Yass (Railway)	194	9 7 8
West Maitland... ..	24,608	1,746 2 8	Yerong Creek (Railway)	697	47 6 7
West Tamworth	1,248	69 16 6	Yetman	981	73 0 5
Wheeneey Creek	294	17 2 3	Young	7,715	529 15 10
Whitton (Railway)	2,274	147 16 0			
Wickham	1,697	92 3 7	Total	2,317,939	128,337 11 5

	Messages.	Value of Transmitted Messages.	Amount due New South Wales.
	No.	£ s. d.	£ s. d.
Brought down... ..	2,317,939	128,337 11 5	128,337 11 5
Intercolonial Balances	7,695	43,699 18 6	5,156 13 8
International Business	8,418	4,223 3 8	3,088 8 3
New South Wales proportion on same			2,016 7 7
New Zealand Business			4,358 15 10
New South Wales proportion on same			3,428 11 5
Receipts for construction of Telephone Lines			
Receipts for maintenance of Telephone Lines			
Total transmitted Messages	2,334,052		
Total value "		176,260 13 7	
Amount due New South Wales			146,386 8 2

No. 105.—RETURN showing the Number of TELEGRAPH STATIONS in New South Wales, the REVENUE received for TELEGRAMS during the Year 1884, the Number and Value of FOREIGN and INTERCOLONIAL TELEGRAMS transmitted from New South Wales, and the Places to which they were sent; also, the Number and Value of TELEGRAMS issued, and the Places from which they came.

Number of Telegraph Stations in New South Wales ... 394				Revenue received £146,386 8s. 2d.													
Telegrams transmitted from New South Wales.																	
New South Wales (Local)		Foreign Telegrams		New Zealand.		Victoria.		South Australia.		Western Australia.		Queensland.		Tasmania.		Total.	
No.	Amount.	No.	Amount.	No.	Amount.	No.	Amount.	No.	Amount.	No.	Amount.	No.	Amount.	No.	Amount.	No.	Amount.
1063423	94,142 4 1	7,695	43,699 18 6	8,418	4,223 3 8	137928	17,325 6 0	27,416	4,678 15 5	940	226 19 10	83,800	11,207 13 3	4,481	796 12 10	2,334,052	176,260 13 7
Telegrams issued in New South Wales.																	
New South Wales (Local)		Foreign Telegrams		New Zealand.		Victoria.		South Australia.		Western Australia.		Queensland.		Tasmania.		Total.	
No.	Amount.	No.	Amount.	No.	Amount.	No.	Amount.	No.	Amount.	No.	Amount.	No.	Amount.	No.	Amount.	No.	Amount.
2063423	94,142 4 1	6,690	36,557 5 0	7,809	4,306 4 0	121492	16,048 14 11	27,771	4,911 7 6	1083	232 12 7	97,587	14,194 18 2	3,842	887 15 7	2,320,706	172,171 2 4

No. 106.—DECENNIAL RETURN showing the Number and Value of TELEGRAMS; also, Number of MILES of WIRE and Cost of CONSTRUCTION.

Year.	No. of Stations.	No. of Telegrams	Receipts.			No. of Miles of Wire.	Cost of Construction.
			Amount for Telegrams.	Balance on Intercolonial Business and Guaranteed Lines, &c	Total.		
			£ s. d.	£ s. d.	£ s. d.		£ s. d.
1875	137	719,745	67,537 8 1	1,655 15 3	69,193 3 4	8,012	253,391 9 9
1876	171	858,301	57,317 13 11	* 23,011 16 2	80,329 10 1	8,472	271,890 0 0
1877	190	1,001,884	65,645 6 0	^b 30,712 4 2	96,357 10 2	9,761	343,973 4 8
1878	236	1,132,287	98,125 8 7	98,125 8 7	11,760	413,258 4 2
1879	273	1,175,218	103,033 4 9	103,033 4 9	12,426	437,120 5 3
1880	289	1,319,537	123,172 4 5	123,172 4 5	13,188	462,225 12 0
1881	318	1,607,206	125,335 17 2	125,335 17 2	14,278	492,211 6 5
1882	345	1,965,931	153,554 11 4	153,554 11 4	15,901	536,399 10 3
1883	368	2,107,288	165,276 4 10	165,276 4 10	17,272	564,315 10 4
1884	394	2,334,052	176,260 13 7	176,260 13 7	18,631	601,459 13 2

* Includes £16,174 17s. 5d., amount collected for Telegrams sent via Port Darwin and British-Australian Telegraph Company's Lines, and £4,806 1s. 2d., amount collected for Telegrams sent to New Zealand.
^b Inclusive of £23,146 3s. 3d., for Foreign and New Zealand Telegrams.

POST OFFICES, LETTERS, &c.

No. 107.—DECENNIAL RETURN showing the Number of POST OFFICES, &c., and of LETTERS, NEWSPAPERS, PACKETS and BOOK PARCELS, &c., passing through the NEW SOUTH WALES POST OFFICES.

Year.	Number of Post Offices.	Number of Receiving Offices.	Number of Persons employed.	Number of Miles travelled by Mail conveyance.	Extent of Postal Lines in Miles.	Number of Letters.			Number of Newspapers.		Packets and Book Parcels.		Total.			Income.		Expenditure. (Includes the estimated outstanding Liabilities for the Year.)			
						Foreign.	Inland.	Town.	Foreign.	Inland.	Inland.	Foreign.	Letters.	Newspapers.	Packets, &c.	£	s.	d.	£	s.	d.
1875	75 ^a	7	967	3,787,757	17,670	1,719,100	9,540,900	2,457,900	1,385,900	4,876,700	274,700	82,300	13,717,900	6,262,600	357,000	107,761	7	10	194,041	0	11
1876	78 ^a	18	1,090	3,891,906	18,418	1,852,400	9,986,000	2,628,500	1,508,300	5,408,900	304,400	109,500	14,466,900	6,917,200	413,900	^a 128,641	16	11	206,798	13	7
1877	81 ^a	48	1,180	4,095,530	19,508	1,979,500	11,579,500	2,950,000	1,652,000	6,733,000	263,600	135,000	16,509,000	8,385,000	398,600	^b 154,170	18	3	226,305	5	6
1878	84 ^a	75	1,272	4,389,925	20,176	2,220,600	12,782,900	3,156,400	1,657,600	7,811,600	403,700	133,100	18,159,900	9,469,200	536,800	155,621	19	6	248,216	11	8
1879	88 ^a	101	1,452	4,776,925	21,368	2,442,700	13,772,600	3,192,000	2,020,000	9,447,100	459,200	136,300	19,407,300	11,467,100	595,500	^a 171,366	17	0	263,787	17	6
1880	92 ^a	119	1,536	5,246,373	22,427	2,776,000	Inland. ^c 18,956,500		2,381,200	11,409,800	565,000	146,600	21,732,500	13,791,800	711,600	194,084	8	7	268,128	0	0
1881	97 ^a	155	1,691	5,467,182	23,094	3,159,400	^c 23,196,200		2,726,400	13,801,500	670,800	180,500	26,355,600	16,527,900	851,300	^d 205,446	7	11	^e 273,451		11
1882	1,00 ^a	169	1,824	5,861,317	23,923	3,589,200	^c 25,737,300		2,720,600	15,361,700	1,044,200	218,600	29,326,500	18,082,300	1,262,800	^d 229,910	15	1	^e 288,186	9	4
1883	1,04 ^a	188	1,960	6,264,300	25,162	4,168,100	^c 31,258,300		3,014,500	16,562,800	1,379,200	269,700	35,426,400	19,577,300	1,648,900	^d 261,812	16	3	^e 326,674	0	5
1884	1,08 ^a	206	2,076	6,509,446	26,430	4,947,200	37,289,800		3,689,600	21,373,900	2,705,900	316,200	42,237,000	25,063,500	3,022,100	^d 289,192	3	11	^e 351,253	11	9

^a This includes the amount of the postage contributions of the United Kingdom and the Australian Colonies to the cost of Ocean Mail Subsidy. ^b Of this amount the sum of £13,995 18s. 1d. was received on account of postage due to the Colony by the United Kingdom for the years 1875 and 1876. ^c This number embraces all letters posted in the Colony for delivery within the Colony, and includes those letters hitherto classified as Town Letters. ^d The total collections for this year amounted to £24,000 more; this sum was transferred to Stamp Duties as approximate value for Postage Stamps used for Duty Stamps purpose during the year. ^e This does not include outstanding liabilities, but is the total amount expended during the year irrespective of date of claims.

MONEY ORDERS.

No. 108.—RETURN showing the Number and Amount of MONEY ORDERS issued, and the Number and Amount of MONEY ORDERS paid, at each Office in the Colony of New South Wales, during the year 1884.

Name of District.	Orders Issued.			Orders Paid.			Name of District	Orders Issued.			Orders Paid.		
	Number.	Amount.		Number.	Amount.			Number.	Amount.		Number.	Amount.	
		£	s. d.		£	s. d.			£	s. d.		£	s. d.
Sydney, C. O.	28,721	116,202	5 9	145,603	405,753	13 4	Charlestown	153	430	0 2	30	115	13 2
Aberdeen	262	679	15 11	68	249	0 9	Chatsworth Isl. ..	330	879	1 0	90	344	17 1
Adaminaby	503	1,398	1 0	58	228	2 3	Clarencetown	628	2,395	12 1	118	428	0 6
Adelong	777	2,546	6 10	436	1,645	5 5	Clarkson's Cross ..	292	992	5 9	23	106	11 11
Albury	1,865	5,214	1 3	1,804	5,810	18 8	Clifton	535	1,639	12 2	71	214	6 7
Anvil Creek	397	1,489	17 9	212	563	8 0	Cobar	2,938	13,040	11 1	367	1,651	17 10
Appin	428	1,298	3 10	78	263	5 2	Cobargo	537	1,476	9 7	79	344	18 11
Arakoon	123	336	14 2	10	60	5 7	Collector	151	398	15 11	44	119	4 9
Araluen	573	1,421	5 11	333	1,203	12 8	Collie	100	210	16 0	3	10	16 6
Armidale	2,565	8,916	15 8	1,735	6,039	15 8	Colly Blue	85	239	17 2
Ashfield	589	1,957	10 4	603	2,148	17 2	Condoblin	701	2,756	3 10	145	526	11 7
Ashford	35	214	15 0	Coolac	247	1,066	0 8	29	102	18 8
Ballina	1,256	5,127	0 3	242	1,155	3 10	Coolah	292	1,179	10 1	60	310	12 2
Balmain	1,612	5,380	4 6	1,778	6,327	19 5	Cooma	1,354	4,857	17 2	567	1,744	13 8
Balranald	780	3,729	8 11	150	585	7 4	Coonabarabran	732	2,531	2 0	144	457	13 4
Baradine	238	471	8 7	22	115	5 8	Coonamble	774	3,520	18 11	265	1,120	16 10
Barnedman	411	1,705	5 11	77	318	0 7	Coopersook	83	380	12 10	2	6	11 0
Barraba	747	1,988	19 10	66	340	0 8	Cooranbong	436	1,432	18 0	48	156	12 6
Barrington	406	1,528	13 4	75	477	5 11	Cootamundra	2,224	8,214	18 3	954	2,842	14 4
Bateman's Bay	582	1,935	17 11	235	1,472	6 9	Copeland N.	683	2,224	10 3	162	425	10 5
Bathurst	4,276	16,244	8 8	4,946	15,276	15 1	Coraki	499	1,609	18 6	80	380	5 8
Bega	2,031	8,130	19 0	522	1,754	7 4	Corowa	525	1,501	3 6	218	637	4 4
Belmont	88	203	7 4	493	2,804	8 0	Corunna	141	363	10 7	20	35	12 9
Bendemeer	273	699	15 9	34	149	15 2	Cow Flat	73	242	15 7	27	121	1 8
Berrina	485	1,232	5 0	232	583	5 10	Cowra	927	3,100	7 5	213	810	17 8
Bethungra	298	815	2 9	34	122	3 7	Croki	283	811	2 4	141	616	2 3
Binalong	712	2,060	3 5	142	409	5 10	Crookwell	660	1,945	3 2	105	364	5 6
Binda	198	318	17 3	40	139	16 4	Cudal	397	1,000	6 0	83	254	15 4
Bingera	794	2,981	7 4	200	844	15 3	Cudgegong	103	291	16 2	25	101	18 3
Black Springs	94	111	9 9	7	22	17 2	Cundletown	387	1,144	16 6	82	353	2 5
Blackville	237	589	13 9	12	36	16 3	Currabubula	217	448	8 1	11	23	18 1
Blayney	1,300	4,381	11 8	492	1,628	7 7	Currawang	108	245	2 4	73	396	14 9
Boat Harbour	434	1,622	6 7	23	72	19 1	Dalmorton	60	243	17 2	11	65	17 3
Bodalla	511	1,676	13 0	62	278	18 2	Dalton	200	385	17 0	32	114	17 3
Boggabri	786	2,097	10 3	69	282	12 10	Dandaloo	192	742	17 1	17	54	4 8
Bolivia	697	3,087	11 5	46	225	5 11	Dapto	241	407	1 4	20	81	3 10
Bombala	961	3,414	9 3	317	988	11 1	Darlington	334	1,205	7 5	285	817	17 8
Bomen	74	230	13 8	8	14	16 3	Darlington Pt. ...	252	740	2 5	44	212	7 2
Booligal	247	733	17 4	44	215	9 0	Deepwater	605	2,333	10 3	38	200	8 6
Botany	176	422	12 10	171	723	19 11	Delegate	369	1,059	11 2	37	142	0 0
Bourke	1,942	9,114	12 7	740	3,363	18 8	Deniliquin	866	2,437	16 4	694	2,308	9 7
Bowenfels	176	533	7 10	100	292	17 5	Dennan	300	1,027	15 2	62	244	8 6
Bowna	105	292	4 9	24	74	0 7	Dight's Forest	112	238	17 7	6	25	6 1
Bowring	381	899	3 4	120	307	18 7	Dubbo	2,849	9,281	2 2	1,930	6,001	15 10
Bowral	946	2,441	19 2	342	1,388	13 6	Dundee	157	492	7 3	45	231	4 6
Bowraville	211	957	5 10	21	144	15 11	Dungaree	149	398	9 9	12	46	9 0
Braidwood	1,547	4,867	11 11	1,042	2,890	14 6	Dungog	503	1,534	5 11	156	550	6 4
Branxton	650	2,310	9 0	327	1,550	17 2	East Kempsey	100	413	4 6	13	43	2 0
Breca	513	1,462	9 2	20	60	15 0	East Maitland	933	3,537	10 8	627	1,870	18 4
Boorook	130	381	7 11	6	27	15 0	Eauabalong	292	1,109	17 11	31	141	12 11
Brewarrina	825	3,638	10 5	169	860	3 3	Eden	950	5,913	9 1	133	607	8 1
Bringelly	135	309	14 2	18	56	0 0	Emmaville	1,686	8,179	10 1	335	1,486	11 3
Broke	159	363	16 7	20	85	8 7	Emu	59	181	5 10	132	524	8 2
Broughton Crk.	628	1,692	2 6	96	286	16 2	Emu Plains	81	211	9 5	28	71	1 5
Brushgrove	336	1,014	2 10	40	181	11 7	Eugowra	379	1,062	7 8	45	207	1 5
Bulahdelah	373	1,243	19 4	59	202	2 3	Euston	425	2,261	9 7	5	5	7 4
Bulli	1,051	3,434	2 11	226	838	10 0	Eurobodalla	52	226	2 10	3	12	10 4
Bundanoon	491	1,567	19 2	73	268	3 7	Ferrymount	557	2,215	14 9	67	383	17 2
Bundarra	531	1,714	19 6	85	357	16 10	Forbes	1,331	4,313	0 1	856	2,830	13 2
Bungendore	1,449	4,691	16 0	192	739	13 6	Forest Reefs	258	686	18 6	27	111	9 2
Bungonia	129	329	2 1	40	223	10 6	Forster	232	652	19 8	38	149	7 0
Bungwall Flat	325	701	14 2	12	58	10 10	Frederickton	246	843	13 11	37	227	9 1
Burrage	491	1,589	4 5	42	17	14 8	Frogmore	357	1,128	12 9	27	106	11 10
Burrawang	298	916	13 0	132	152	9 11	Gegeulzerick	158	485	17 0	11	38	9 1
Burrows	874	2,219	4 9	30	1,136	16 7	George-st. West ..	1,271	4,579	15 3	431	1,133	5 4
Burwood	654	2,035	18 5	627	1,907	3 9	Germanton	490	1,375	10 0	106	327	14 10
Byrock	493	1,984	2 11	57	248	13 10	Gerogry	179	445	13 0	59	237	8 6
Cadia	98	243	2 9	113	463	16 2	Gerrington	407	1,342	2 0	57	183	6 6
Cambewarra	167	444	10 5	42	149	0 0	Gulgandra	371	990	15 8	24	91	8 10
Camden	720	1,919	6 11	412	1,323	16 2	Girilambone	570	2,673	17 11	101	503	5 5
Camden H. P.	147	295	13 1	13	80	1 8	Gladstone	194	681	7 8	11	46	16 5
Campbelltown	898	2,998	15 10	401	1,208	9 3	Glebe	632	2,377	15 9	910	2,803	13 5
Campersdown	438	1,470	13 0	308	1,263	4 7	Glebeland	397	1,155	15 3	46	92	14 1
Canadian Lead	83	256	12 1	5	34	15 0	Glen Innes	2,357	10,164	13 6	1,112	4,362	9 6
Candelo	540	1,830	9 6	102	368	1 3	Gloucester	82	207	8 7	3	13	2 4
Cannonbar	179	490	2 7	16	101	18 9	Gongolgon	315	1,224	7 8	27	115	15 8
Canowindra	398	1,203	9 8	67	230	2 11	Goodooga	357	2,032	7 2	52	276	5 6
Capertee	412	979	2 7	117	340	11 9	Goonoo Goonoo	130	288	0 0	21	103	7 6
Carcoar	829	2,989	9 10	488	1,357	7 7	Gosford	1,094	3,899	4 2	157	583	17 11
Cargo	324	744	6 9	63	205	6 6	Goulburn	5,315	19,424	6 2	6,886	20,512	2 5
Carroll	181	356	14 1	22	86	18 7	Grafton	2,482	9,837	19 7	1,282	4,459	15 7
Casino	873	3,549	16 10	236	843	10 11	Granville	474	1,483	14 9	462	1,408	13 11
Cassilis	362	932	5 7	167	748	4 6	Greenhill	129	524	12 0	11	64	13 0

MONEY ORDERS—continued

No. 108 (continued).—RETURN showing the Number and Amount of MONEY ORDERS issued and paid—continued.

Name of District.	Orders Issued		Orders Paid.		Name of District.	Orders Issued.		Orders Paid.	
	Number.	Amount.	Number.	Amount.		Number.	Amount.	Number.	Amount.
		£ s. d.		£ s. d.		£ s. d.		£ s. d.	
Greenwell Point	216	767 7 7	183	846 11 3	Mogil Mogil	282	1,158 1 3	14	84 4 6
Granfell	903	2,767 13 10	309	1,111 18 4	Molong	1,182	3,176 17 8	605	1,816 12 9
Gulgong	906	2,775 19 8	450	1,789 9 5	Molonglo	211	386 2 3	13	47 9 5
Gundagai	1,236	4,049 4 9	379	1,275 8 0	Morunga	85	185 0 8	22	102 15 7
Gunnedah	1,568	4,795 12 3	693	2,363 8 6	Moonbi	50	135 12 4	23	98 2 4
Gunning	675	1,724 5 0	340	957 2 0	Moree	730	3,300 6 4	204	941 5 3
Guyong	68	143 13 10	34	150 19 9	Morpeth	650	2,292 2 3	490	1,775 18 5
Hamilton	500	1,618 17 0	242	1,031 6 5	Moruya	1,064	3,406 12 0	468	1,505 18 10
Harden	640	1,832 5 3	102	302 17 1	Mossgiel	231	934 9 6	25	129 6 10
Hargraves	278	823 9 3	56	258 13 10	Moss Vale	1,007	3,416 15 11	459	1,446 7 11
Harris-street	745	2,732 11 9	31	98 5 5	Moulamein	112	292 1 7	30	111 2 9
Hartley	87	264 14 10	33	116 3 8	Mount Hope	1,125	5,140 19 2	89	382 7 6
Hartley Vale	502	1,365 3 7	62	149 0 1	Mount M'Donald	586	1,974 17 0	86	396 17 11
Hay	2,052	8,598 7 5	1,084	3,538 17 4	Mount Victoria	662	2,209 10 2	166	587 9 2
Haymarket	4,491	17,084 3 7	3,105	9,545 4 8	Mount Vincent	87	189 11 6	13	36 18 2
Hexham	175	551 16 9	123	597 13 8	Mudgee	2,551	8,696 6 7	1,500	4,740 7 8
Hawk's Nest	79	294 8 11	7	39 17 5	Mulwala	232	610 9 2	11	40 18 3
Hill End	639	1,808 1 8	437	1,689 5 4	Murrumburrah	1,470	4,842 1 4	333	1,201 14 7
Hillston	557	2,459 17 10	240	1,214 7 2	Murrurundi	1,185	2,951 4 4	643	1,576 3 10
Hinton	65	207 1 8	9	17 15 0	Marwillumbah	581	1,763 17 3	69	407 1 3
Homebush	135	526 11 7	65	213 19 8	Muswellbrook	1,157	3,555 15 2	633	1,933 1 9
Hoskinstown	158	409 19 11	91	379 8 9	Muttama R.	51	171 7 4	4	14 5 0
Howlong	453	1,903 19 1	46	155 11 1	Nambucca	435	1,366 11 9	38	178 14 6
Hurtsville	100	249 14 6	39	100 9 9	Narrabri	1,742	6,190 10 4	880	3,614 7 6
Iford	230	641 4 3	55	242 5 0	Narrabri R. S.	446	1,235 15 4	38	104 14 9
Illabo	75	201 16 6	9	19 0 7	Narrandera	2,195	9,107 11 3	553	1,947 16 7
Inverell	1,811	6,982 2 7	726	3,163 14 4	Nellgen	480	1,204 11 8	62	311 19 10
Ironbarks	683	2,729 11 6	132	591 9 3	Nerrigundah	79	331 4 6	4	13 19 3
Ivanhoe	199	636 10 5	11	36 7 1	Newcastle	6,341	23,219 3 5	5,036	17,608 8 6
Jamberoo	304	868 19 1	62	205 17 11	Newtown	2,006	6,170 2 7	2,124	6,762 6 4
Jerilderie	590	1,997 15 11	125	522 19 9	Nuntybelle	398	1,139 18 8	40	167 9 5
Jerry's Plains	237	594 19 1	47	178 5 4	Nowra	1,010	2,943 19 3	256	1,033 17 9
Joadja Creek	163	474 15 8	16	49 1 5	Numba	302	924 15 7	32	104 19 2
Jugiong	162	387 13 4	8	46 14 5	Nunzie	479	1,686 0 10	94	362 13 3
Junee Junction	1,557	5,239 2 7	380	1,432 8 11	Nymagee	1,824	8,267 15 2	238	992 6 6
Kangaroo Valley	327	930 9 5	81	403 0 5	Nyngan	1,859	7,722 17 1	687	3,222 18 2
Katoomba	736	2,635 6 11	125	581 8 5	Oberon	851	2,614 1 8	91	464 6 0
Kelso	227	711 1 6	58	222 12 4	Obley	272	699 1 7	36	113 19 4
Kempsey	1,155	4,858 6 1	344	1,055 13 11	O'Connell	188	524 12 2	76	359 17 9
Kiama	1,291	4,351 6 0	469	1,490 2 1	Old Junee	137	324 7 11	21	107 13 4
Kiandra	580	2,386 6 9	31	130 3 4	Onebygamba	108	363 13 5	13	48 15 0
Kincumber	60	196 1 8	11	29 19 3	Orange	3,407	10,857 4 10	2,074	7,022 10 9
King-street	2,746	12,592 16 10	368	1,070 4 8	Oxford-street	2,510	8,316 7 8	2,144	5,984 14 1
Kogarah	25	57 10 4			Paddington	1,160	3,849 1 4	1,206	4,007 3 3
Lake Cudgellico	545	1,832 0 4	62	298 16 6	Palmer's Island	572	2,102 17 2	180	876 9 5
Lambton	932	3,322 19 0	493	1,781 1 1	Pambula	410	1,349 9 9	48	163 0 2
Lawrence	559	1,797 15 5	82	284 5 10	Parkes	953	2,950 18 5	446	1,924 9 5
Leichhardt	381	1,076 15 1	440	1,824 11 2	Park-street	2,964	10,747 1 11	1,592	4,296 3 11
Lidsdale	83	225 9 7	27	73 6 4	Parramatta	2,347	7,276 18 9	2,303	7,039 13 1
Lionsville	25	78 12 9	3	9 10 0	Paterson	310	688 15 8	93	365 10 1
Lismore	1,847	7,324 19 7	716	2,856 9 0	Peat's Ferry	312	1,220 4 0	19	63 9 2
Lithgow	1,809	5,873 18 5	1,163	3,594 4 8	Pelican Flat	250	685 14 6	76	256 8 4
Little Hartley	221	615 10 6	25	104 10 5	Penrith	1,231	3,391 0 4	604	1,846 4 7
Liverpool	1,044	3,315 10 6	545	1,651 8 2	Petersham	704	2,407 5 6	836	3,072 12 10
Lochinvar	144	446 3 4	200	800 6 8	Pictou	1,019	2,750 1 6	315	1,022 11 1
Louth	342	1,554 1 9	56	292 16 4	Pilliga	408	1,695 18 8	80	317 8 9
Lower Gundaroo	333	912 17 5	45	155 7 10	Poocarie	218	801 12 8	10	50 12 10
Lovesdale	16	41 12 1			Port Macquarie	874	3,047 10 11	213	864 5 8
Lucknow	155	330 3 11	43	125 1 11	Pymont	814	2,978 0 5	578	1,811 12 8
Macdonaldtown	77	221 8 10	174	551 10 10	Queanbeyan	1,451	4,565 15 7	526	1,993 12 0
Major's Creek	278	631 18 6	172	521 15 11	Quirindi	1,491	4,311 10 3	318	1,163 8 7
Manilla	459	1,016 9 2	63	217 11 5	Randwick	463	1,685 2 5	513	1,034 4 11
Manly	524	1,433 14 4	306	1,035 9 9	Raymond Terrace	549	1,789 10 0	387	1,347 4 6
Marengo	314	850 11 7	45	218 8 10	Redfern	1,522	4,751 2 1	1,911	6,010 5 3
Marrickville	293	793 18 1	249	749 19 2	Reedy Flat	55	109 15 6	9	50 0 0
Marsdens	325	779 15 6	19	41 1 9	Richmond	671	2,296 12 6	454	1,516 10 6
Marulan	505	1,262 18 5	267	815 4 0	Robertson	410	961 17 5	31	115 4 2
Maryland	80	189 18 7	8	34 9 0	Rockley	502	1,427 7 6	103	416 13 2
Maryvale	94	189 19 7	37	226 17 3	Rocky Mouth	1,015	3,611 6 4	221	806 11 9
Mathoura	182	432 1 4	8	22 9 8	Rookwood	246	708 19 6	98	280 11 7
Menindee	263	1,133 6 3	40	207 18 10	Rydal	312	946 5 0	81	237 9 10
Meraburn	157	429 19 11	32	153 11 8	Ryde	509	2,089 16 8	243	971 10 3
Merimbula	246	735 8 2	52	143 4 10	Rylstone	931	2,516 18 4	224	763 7 9
Merriwa	484	1,689 14 5	121	290 18 10	Rooty Hill	10	18 9 5	6	14 6 0
Michelago	311	776 9 5	19	61 1 4	St. Albans	222	595 16 9	16	43 0 8
Miller's Forest	33	78 9 10	6	7 1 3	St. Leonards	988	3,143 8 5	897	3,055 9 2
Miller's Point	1,453	7,298 5 1	252	733 11 8	St. Mary's	393	941 17 3	170	515 3 3
Millie	192	559 1 11	32	185 16 1	St. Peter's	493	1,392 5 0	279	775 7 7
Millthorpe	235	706 10 11	38	161 18 5	Scone	1,151	3,373 18 10	245	718 6 5
Milton	559	1,463 3 0	178	663 8 3	Shellharbour	197	404 13 1	49	214 3 0
Milperinka	166	562 19 6	46	152 7 9	Silvertown	458	1,854 6 4	107	700 15 3
Minmi	894	3,417 4 8	158	406 19 10	Singleton	2,028	7,021 2 1	1,651	4,844 11 2
Mittagong	1,131	3,158 11 10	487	1,414 12 7	Smithtown	366	1,135 13 8	31	126 0 10
Moama	251	475 11 11	98	309 9 3	Sofala	480	1,201 17 9	160	585 10 9
					Somerton	108	216 7 4	13	21 15 11

MONEY ORDERS—continued.

No. 108 (continued).—RETURN showing the Number and Amount of MONEY ORDERS issued and paid—continued.

Name of District.	Orders Issued.		Orders Paid.		Name of District.	Orders Issued.		Orders Paid.	
	Number.	Amount.	Number.	Amount.		Number.	Amount.	Number.	Amount.
South Bowenfels	152	£ 319 17 4	31	£ 188 7 1	Walgett	1,099	£ 4,929 0 10	269	£ 1,069 18 6
South Grafton	422	1,497 0 1	324	1,499 15 6	Wallabadah	314	721 1 0	54	257 19 3
South Woodburn	334	1,336 3 3	67	294 14 3	Wallendbeen	137	274 17 7	32	101 7 10
Stannifer	258	1,124 3 4	35	208 14 1	Wallerawang	701	1,771 4 10	174	541 10 10
Stroud	584	1,729 12 0	156	624 0 3	Wallsend	1,750	6,166 10 5	557	1,496 1 6
Summer Hill	24	72 3 5	15	37 0 6	Wandsworth	91	236 9 4	18	92 8 9
Summer Island	161	530 7 6	14	73 4 3	Waratah	429	1,239 14 11	268	969 8 7
Surry Hills	682	2,273 10 8	369	1,226 13 4	Wardell	703	2,413 18 2	105	461 4 7
Tambaroora	150	549 7 3	104	334 19 11	Warialda	521	1,958 16 8	117	394 14 8
Tambar Springs	127	345 10 11	3	8 0 3	Warren	653	2,392 11 3	161	777 1 10
Tamworth	1,957	7,298 8 5	2,861	8,519 7 6	Waterloo	526	1,505 1 8	384	1,172 14 11
Tarago	670	2,335 5 8	124	435 0 4	Watson's Bay	166	271 15 9	27	75 15 6
Taralga	476	1,232 5 7	81	274 8 1	Wattle Flat	281	810 0 2	89	353 5 7
Tarana	266	716 12 4	75	277 16 7	Waverley	552	1,691 6 2	341	1,149 17 3
Tarcutta	195	394 14 11	35	188 11 6	Wee Waa	414	1,659 10 10	39	121 17 10
Taree	777	2,576 12 7	203	673 15 6	Wellington	1,375	3,913 12 0	618	2,292 16 4
Temora	1,266	4,237 4 5	486	2,135 17 5	West Maitland	1,096	5,070 17 1	201	927 2 11
Tempe	64	173 0 1	9	15 13 0	Werris Creek	314	828 16 11	33	81 5 10
Ten-mile Reef	129	455 9 7	16	47 15 10	West Kempsey	584	2,386 4 10	159	588 7 10
Tenterfield	1,340	4,806 17 11	469	1,853 7 2	West Maitland	2,519	7,742 14 2	5,031	15,316 5 1
Terara	532	1,815 9 8	105	316 1 0	West Tamworth	259	788 19 9	171	743 2 9
The Exchange	962	3,119 2 8	35	120 7 8	Whitton	365	1,188 6 9	30	110 13 10
The Rock	183	457 9 4	15	72 15 10	Wickham	733	2,255 18 11	197	715 7 11
Tiboobarra	120	526 10 8	7	60 9 0	Wileamnia	1,391	5,560 7 1	386	1,721 1 11
Tighe's Hill	208	666 11 9	91	124 19 4	Willanthy	38	78 1 11	3	14 5 6
Tingha	1,350	7,988 17 11	292	1,396 6 5	William-street	2,348	8,260 16 11	1,247	3,616 1 3
Tinonee	292	909 12 9	63	223 17 2	Willow-tree	246	614 13 7	21	82 7 10
Tocumwal	413	1,746 7 1	20	62 14 11	Wilton	339	1,297 11 11	28	124 0 0
Trunkey Creek	374	1,282 0 1	79	328 9 9	Windeyer	113	252 3 4	19	76 18 6
Tuena	219	748 5 10	57	270 9 5	Windsor	1,043	3,037 17 11	827	2,875 16 0
Tullumar	114	240 0 6	5	8 18 10	Wingham	589	1,435 15 6	97	503 11 9
Tumberumba	590	1,936 10 9	97	443 15 8	Wiseman's Ferry	410	1,632 14 10	30	130 14 5
Tumbulgum	196	499 18 1	28	175 19 6	Wollar	133	426 12 4	13	44 0 3
Tumut	883	2,577 1 7	383	1,387 15 10	Wollombi	606	2,596 7 0	101	435 17 1
Ulladulla	132	469 11 5	54	289 13 3	Wollongong	2,150	7,418 8 7	798	2,223 0 3
Ulmarra	425	1,429 2 5	79	373 19 10	Wolumla	246	608 12 2	66	235 17 2
Ultimo	430	1,191 10 8	223	511 9 3	Wombat	125	289 1 7	29	95 3 5
Upper Gundaroo	142	338 9 8	26	89 8 5	Woodburn	423	1,245 15 7	124	446 17 4
Upper North Ck.	67	157 8 3	2	10 14 0	Woollahra	492	1,615 18 1	379	1,130 18 0
Upper Pyramul	48	114 0 9	7	17 0 5	Woonona	228	684 14 4	53	124 3 4
Uralla	931	3,150 0 7	339	1,379 14 11	Yass	1,752	4,818 17 5	900	2,453 14 11
Urana	551	2,264 9 10	142	492 5 7	Young	1,606	5,010 16 8	790	2,161 8 4
Wagga Wagga	3,339	12,301 11 4	1,356	5,901 5 2					
Wagra	37	97 8 9	3	18 19 8					
Walcha	654	2,236 9 5	96	396 16 9					
					Total	305,883	1,068,068 5 3	270,678	921,904 6 7

No. 109.—RETURN showing the Number of MONEY ORDER OFFICES in New South Wales, the Revenue received for Commission on Orders during 1884, the Number and Amount of Money Orders issued in New South Wales during that year, and the places at which they were made payable; also, of Money Orders paid in New South Wales during the same year, and the places at which they were originally issued.

Number of Money Order Offices in New South Wales...431			Revenue received for Commission on Orders ... £12,650 18s.		
Issued in New South Wales and payable—	Issued in 1884.		Payable in New South Wales and issued—	Issued in 1884.	
	No.	Amount.		No.	Amount.
In the United Kingdom	30,520	£ 121,275 16 8	In the United Kingdom	4,040	£ 16,198 9 8
Germany	365	1,601 5 4	Germany	45	313 3 5
New South Wales	236,899	799,818 8 3	New South Wales	235,424	798,867 18 3
New Zealand	2,809	11,730 3 11	New Zealand	3,763	12,894 15 5
Queensland	5,105	20,221 3 11	Queensland	10,135	39,344 7 0
South Australia	2,566	9,559 4 2	South Australia	2,836	8,729 5 10
Tasmania	1,370	5,397 14 5	Tasmania	1,902	6,276 16 3
Victoria	24,345	87,535 11 2	Victoria	11,741	36,093 19 0
Western Australia	66	255 17 0	Western Australia	213	701 7 10
Hong Kong	524	3,675 5 7	Hong Kong	50	158 1 6
India	418	3,252 6 9	India	260	995 8 8
United States	798	3,305 16 11	Cape of Good Hope	53	358 12 6
Cape of Good Hope	28	137 17 6	United States	170	700 17 4
Canada	70	391 13 8	Canada	46	271 3 11
Total	305,883	1,068,068 5 3	Total	270,678	921,904 6 7

No. 110.—DECENNIAL RETURN showing the Number and Amount of MONEY ORDERS issued and paid in the Colony.

Year.	Issued.		Paid.		Year.	Issued.		Paid.	
	Number.	Amount.	Number.	Amount.		Number.	Amount.	Number.	Amount.
1875	100,293	£ 419,622 9 8	89,572	£ 380,293 7 11	1880	190,606	£ 669,022 3 5	168,944	£ 583,340 1 1
1876	112,684	£ 465,770 10 11	101,492	£ 421,161 15 8	1881	220,670	£ 771,977 15 3	195,757	£ 675,025 9 10
1877	129,120	£ 494,468 19 2	120,493	£ 450,476 15 9	1882	247,716	£ 883,523 14 5	218,334	£ 771,860 10 4
1878	142,025	£ 538,799 17 8	129,143	£ 487,458 6 3	1883	275,592	£ 963,698 8 8	239,595	£ 829,770 0 5
1879	159,897	£ 582,422 14 8	142,201	£ 515,075 17 11	1884	305,883	£ 1,068,068 5 3	270,678	£ 921,904 6 7

MONEY PAID FOR IMMIGRATION.

No. 111.—DECENNIAL RETURN showing the Amount of Money paid out of the Revenues of the Colony on account of IMMIGRATION.

Year.	Expenses in England in connection with Immigration.	Gratuities to Surgeon-Superintendents, Masters, Officers, Overseers, and others.	Lodging, Maintenance, Conveyance, and other Expenses of Immigrants after arrival, also Salaries, and Contingent Expenses.	Advances from the Colonial Treasury to the Land and Emigration Commissioners, including Premium on Bills of Exchange.	Immigration Remittances under the Regulations, including Commission on Collection and Refunds to Depositors.	Passage money of Immigrants	Expenses of Quarantine.	Miscellaneous.	Total Outlay.	Number of Immigrants the cost of whose introduction was paid by the Government and those under the Assisted Immigration Regulations
1875	£ s. d.	£ s. d.	£ s. d.	£ s. d.	£ s. d.	£ s. d.	£ s. d.	£ s. d.	£ s. d.	£ s. d.
1876	6,217 6 3	1,626 14 5	1,507 11 6	5,511 9 8	5,991 8 1	224 12 5	14,251 16 1	973
1877	31,162 8 2	6,398 11 0	1,113 5 7	11,161 14 9	6,822 7 6	54 3 0	27,009 10 0	1,463
1878	52,051 10 0	6,124 16 6	1,463 13 3	1,708 13 11	34,285 3 6	146 17 8	193 0 6	75,008 0 4	6,018
1879	38,546 7 0	6,073 5 0	2,646 13 6	877 10 0	33,202 18 1	1,841 1 0	23 6 6	95,584 15 4	5,190
1880	19,532 15 1	2,808 10 0	2,310 9 8	21,981 16 4	34,187 3 5	25 0 0	315 5 4	103,705 10 7	5,731
1881	14,463 12 1	2,773 11 3	11,650 10 1	2,326 0 0	17,610 18 10	409 8 0	603 10 2	45,601 11 9	3,134
1882	26,057 4 7	3,775 15 1	16,347 10 7	28,887 13 5	2,577
1883	58,289 12 3	8,028 19 6	3,461 5 7	42,539 3 0	46,130 11 3	3,233
1884	65,886 18 4	8,925 7 0	4,178 7 4	3,300 0 0	49,735 8 10	150 0 0	132,176 1 6	8,369

* This number includes the assisted immigrants (761) who arrived from New York.

† Including 173 immigrants who arrived direct from New York.

MILITARY EXPENDITURE.

No. 112.—DETAILS of EXPENDITURE incurred by the Colony, in the Year 1884, on account of its DEFENCE, and for MILITARY and NAVAL SERVICES.

PARTICULARS.	AMOUNT.
MILITARY.	
Repairs to Military and Volunteer Buildings	£ 2,528 4 10
Lighting Lamps, sweeping Chimneys, &c., Victoria Barracks	167 14 0
Ordnance and Barrack Department and Gunpowder Magazines	35,582 18 9
Completion of Fortifications, Port Jackson	10,000 0 0
Improvements, Rifle Range...	450 0 0
Works of Defence	28,194 14 6
Military Road	533 6 11
La Perouse Road	464 13 1
Long Bay Road	2,795 15 4
	80,717 7 5
PERMANENT AND VOLUNTEER MILITARY FORCES.	
General Staff	2,973 7 8
Artillery Force	33,118 9 2
Volunteer Force	48,240 16 1
	84,332 12 11
TOTAL, MILITARY	£ 165,050 0 4
NAVAL.	
Volunteer Naval Artillery	1,220 19 9
Rent of House for the Commodore commanding the Naval Squadron on this Station	883 6 8
"Wolverene"...	6,885 10 8
Naval Brigade	5,562 11 5
Goodenough Royal Naval House	200 0 0
Alteration to Torpedo Boats	551 10 0
Torpedo Stores	323 4 10
	£ 15,627 3 4
GENERAL TOTAL	£ 180,677 3 8

MUNICIPALITIES—continued.

No. 114 (continued).—RETURN showing the TOTAL ESTIMATED VALUE and ANNUAL VALUE OF RATABLE PROPERTY in the several BOROUGHs and MUNICIPAL DISTRICTS—
continued.

Name of Municipal District.	When proclaimed.	Date when last Rate was struck.	Amount of Rate struck per Pound sterling.		Total Estimated Value of Ratable Property	Estimated Annual Value of Ratable Property upon which Rates are struck.	Receipts.						Expenditure.						Total Extent of Roads and Streets.					
			Ordinary Rate	Special Rate			Ordinary Rates.	For Light, Water, &c.	Subscriptions, &c.	Loans.	From Government.	Total Receipts.	Office Expenses and Salaries.	For Public Works.	For Light, Water, &c.	Miscellaneous.	Repayment of Loans and Interest.	Total.	Miles Made.	Miles Unmade.	Miles Total.			
																						£	s.	d.
MUNICIPAL DISTRICTS			s.	d.	£	£	£	£	£	£	£	£	£	£	£	£	£	£	£	Miles	Miles	Miles		
Ballina	4 June, 1883	23 June, 1884	1	0	40,969	4,010	278	17	7	17	1	0	192	9	9	483	8	4	06	0	4	6	10	
Bega	12 Nov, 1883	6 May, 1884	1	0	317,920	20,667	784	10	0	77	3	6	435	9	0	1,247	3	3	122	9	0	804	10	0
West Botany	19 Jan., 1871	15 May, 1884	1	0	812,095	14,033	867	4	3	134	17	2	437	17	11	1,439	19	4	176	1	9	726	3	11
Blayney	1 Nov., 1882	23 Feb., 1884	1	0	104,888	10,438	713	13	6	18	1	6	307	2	0	1,748	18	11	132	2	9	1,568	18	3
Bourke	4 July, 1878	9 April, 1884	1	0	323,893	26,279	1,323	14	3	302	17	0	1,300	16	0	2,927	8	0	320	2	1	1,344	16	6
Broughton Creek and Bonaderry.	24 Oct., 1868	5 April, 1884	1	0	144,000	7,200	317	12	8	260	9	10	578	2	0	86	10	3	424	17	10
Broughton Vale	22 April, 1871	14 April, 1884	1	0	23,000	2,300	155	10	5	447	3	5	655	11	0	34	19	8	155	11	6
Campbelltown	21 Jan., 1892	24 April, 1884	1	0	156,693	7,784	561	18	0	52	10	0	782	3	0	1,744	1	9	110	5	0	1,335	10	0
Canterbury	17 Mar., 1870	27 Feb., 1884	1	0	220,000	24,000	1,309	0	8	20	14	1	1,514	1	4	3,003	15	8	324	9	2	2,626	10	9
Carcoar	11 Nov., 1878	24 Mar., 1884	1	0	50,118	4,483	220	0	4	240	19	6	461	5	10	78	19	8	421	8	8
Casino	29 Mar., 1839	29 Apr., 1884	1	0	49,600	4,250	353	16	4	107	10	6	586	6	8	907	13	1	320	9	10	514	3	1
Central Shoalhaven	7 Nov., 1878	8 April, 1884	1	0	79,655	3,932	199	2	9	50	0	0	292	18	6	712	1	3	60	13	4	465	7	5
Cobar	18 Mar., 1884	9 Aug., 1884	0	6	100,000	10,000	297	7	6	2	5	0
Concord	11 Aug., 1888	3 April, 1884	1	0	114,360	11,436	476	9	0	34	9	10	2,000	0	0	2,007	9	10	190	8	1	869	11	11
Cooma	22 Nov., 1879	1 July, 1884	0	10	143,578	13,135	429	6	0	9	12	0	189	3	2	625	1	11	500	10	10	493	3	4
Coonamble	June, 1890	25 Feb., 1884	1	0	25,621	11,607	496	14	5	80	14	1	1,186	8	6	328	17	11	903	4	5
Dunghin	16 Dec., 1866	10 April, 1884	1	0	224,968	23,967	1,084	17	3	3,385	12	8	643	13	7	9,454	5	8	322	18	2	6,292	4	10
Dubbo	20 Feb., 1872	5 May, 1884	1	0	270,000	26,378	974	15	2	944	5	6	859	16	4	3,070	3	2	238	7	8	1,079	0	6
Five Dock	25 July, 1871	6 May, 1884	1	0	600,000	18,488	558	17	11	481	0	3	513	14	4	1,409	1	6	64	6	0	906	1	0
Forbes	27 April, 1870	29 Apr., 1884	1	0	155,000	15,429	641	19	5	47	8	9	508	3	9	1,257	16	11	199	17	2	1,251	12	4
Gerringsong	12 April, 1871	21 July, 1884	1	0	140,146	7,630	374	4	0	0	17	0	122	6	2	503	7	2	43	12	6	1,220	16	8
Glen Innes	17 June, 1872	22 Apr., 1884	1	0	138,000	18,800	600	5	1	662	4	10	1,162	9	11	150	5	8	823	8	7
Gulgong	5 Feb., 1876	16 April, 1884	1	0	84,200	8,426	356	2	5	6	12	3	259	4	8	645	19	4	205	6	4	206	12	9
Hamilton	11 Dec., 1871	9 April, 1884	1	0	325,224	26,785	960	6	2	121	0	0	703	12	2	1,789	12	4	140	3	0	855	12	2
Hay	10 June, 1872	10 Apr., 1884	1	0	283,880	23,177	2,013	5	8	6	16	6	526	18	0	6,546	15	2	294	13	6	4,323	15	5
Inverell	4 Mar., 1872	9 June, 1884	1	0	120,000	12,000	782	1	0	109	7	4	503	12	2	1,395	1	0	354	16	3	1,083	17	2
Lambton	24 June, 1871	8 April, 1884	1	0	164,988	12,594	587	8	6	281	12	4	433	19	10	1,302	15	7	73	0	0	1,213	12	7
Leichhardt	13 Dec., 1871	21 May, 1884	1	0	830,000	69,697	3,479	17	0	2,771	15	4	3,107	0	5	10,518	12	9	1,048	16	7	7,117	2	2
Lismore	4 Mar., 1879	3 May, 1884	1	0	98,228	11,272	455	10	11	139	14	4	365	4	4	990	9	7	139	9	0	906	12	4
Liverpool	27 June, 1872	9 May, 1884	1	0	180,000	18,000	576	16	10	24	15	0	661	11	3	1,262	3	1	209	14	8	299	0	0
Manly	6 Jan., 1877	4 Mar., 1884	1	0	401,163	32,800	1,324	6	0	841	4	6	865	15	11	3,000	0	0	1,623	0	0	7,154	0	5
Molong	13 Nov., 1878	21 April, 1884	1	0	144,622	7,915	341	9	7	411	14	0	753	3	7	144	11	5	644	19	0
Mu-woolbrook	13 April, 1870	23 April, 1884	1	0	85,104	7,999	312	14	1	72	1	3	239	1	0	719	7	11	92	4	11	356	12	1
North Hawkesbury	24 Oct., 1868	8 May, 1884	1	0	109,850	4,980	217	3	3	0	6	9	157	5	11	374	15	11	81	0	0	146	16	0
Nowra	29 Dec., 1871	15 July, 1884	1	0	55,000	5,500	216	13	8	46	8	4	426	18	6	683	16	5	33	5	5	373	12	8
Nunulla	24 Oct., 1863	3 April, 1884	1	0	46,700	6,394	199	15	8	100	6	10	800	2	6	85	13	4	326	8	1
Parkes	Mar., 1883	Mar., 1884	1	0	8,000	880	388	5	9	375	1	0	708	6	9	103	5	8	215	2	1
Penrith	19 Mar., 1871	19 Apr., 1884	1	0	300,000	15,175	696	4	4	3	0	0	436	4	9	1,135	9	1	78	2	4	650	9	1
Pottery and Shirwood	22 Feb., 1872	10 May, 1884	1	0	156,500	15,650	257	10	6	0	11	0	343	2	5	601	12	11	60	19	8	676	15	4
Raymond Terrace	7 July, 1884	29 Oct., 1881	1	0	60,000	5,222	109	0	3	109	0	0	109	0	3	9	18	8
Ryde	11 Jan., 1872	2 May, 1884	1	0	186,000	18,000	882	6	5	47	18	0	579	2	0	1,509	6	5	137	18	8	1,224	2	9
St Peter's	15 Jan., 1871	7 April, 1884	1	0	298,145	29,406	1,235	14	7	200	2	2	704	9	2	2,687	14	1	156	8	0	1,849	6	3
Tenterden	22 Nov., 1871	13 Apr., 1884	1	0	135,484	12,483	337	9	0	22	18	7	444	16	0	1,104	18	7	250	5	5	1,092	2	8
Ulladulla	10 June, 1872	3 June, 1884	1	0	146,000	14,600	420	15	0	437	7	1	858	2	10	62	0	0	1,007	2	11
Umarra	10 Nov., 1871	10 April, 1884	1	0	231,000	11,053	174	19	11	30	11	0	254	16	5	460	1	4	82	10	3	450	17	9
Uralla	24 April, 1882	5 May, 1884	1	0	54,515	4,271	192	8	9	10	12	4	710	8	5	918	9	6	75	16	7	721	12	8
Warran	23 Feb., 1871	21 April, 1884	1	0	128,597	12,859	501	6	7	0	12	6	493	7	0	2,040	12	9	178	11	5	1,707	11	6
Wellington	14 May, 1879	8 May, 1884	1	0	68,500	6,850	330	3	10	24	0	10	629	9	4	992	13	0	118	9	11	663	19	7
Wentworth	28 Jan., 1879	8 Apr., 1884	1	0	102,500	10,250	366	13	4	262	4	0	483	18	8	1,917	14	0	223	6	4	665	1	2
Wickham	25 Feb., 1871	5 May, 1884	1	0	287,850	19,579	1,069	17	2	267	9	7	692	10	6	6,918	1	3	363	10	5	6,475	17	5
Yass	12 Mar., 1874	4 June, 1884	1	0	110,500	11,050	726	11	10	5	17	9	571	17	2	1,304	6	9	817	12	5	1,404	4	4
Young	3 Aug., 1882	1 May, 1884	1	0	279,649	18,833	737	7	10															

ROADS TRUSTS.

No. 115.—RETURN showing the RECEIPTS and DISBURSEMENTS of the several ROADS TRUSTS in the Year 1884, and also the Number of Miles of Road under the care of the Commissioners.

ROADS TRUSTS.	RECEIPTS.			Balance on 31st Dec, 1883.	Amount.	ROADS TRUSTS.	EXPENDITURE.			Balance on 31st Dec, 1884.	Amount.	Extent of Roads
	Rent of Tolls, &c.	From the Colonial Treasury for Roads and Bridges.	Total Receipts.				Salaries.	Miscellaneous.	Total Expenditure.			
	£ s. d.	£ s. d.	£ s. d.	£ s. d.	£ s. d.		£ s. d.	£ s. d.	£ s. d.	£ s. d.	£ s. d.	Miles
South Head Roads Trust ...	24 10 0	5,000 0 0	5,024 10 0	2,555 9 5	7,579 19 5	South Head Roads Trust ...	112 10 0	4,244 8 3	4,356 18 3	3,223 1 2	7,579 19 5	13
Parramatta Roads Trust...	586 5 0	200 0 0	786 5 0	481 11 9	1,267 16 9	Parramatta Roads Trust ...	161 0 0	550 13 0	711 13 0	556 3 9	1,267 16 9	17
Campbelltown Roads Trust	200 0 0	200 0 0	100 0 0	300 0 0	Campbelltown Roads Trust	3
Windsor Roads Trust	205 0 0	135 0 0	340 0 0	366 8 7	706 8 7	Windsor Roads Trust	26 0 0	652 10 0	678 10 0	27 18 7	706 8 7	18½
Richmond Roads Trust	125 0 0	323 0 0	448 0 0	112 14 5	560 14 5	Richmond Roads Trust... ..	31 0 0	382 19 10	413 19 10	146 14 7	560 14 5	25½
Maitland Roads Trust	1,240 0 0	1,240 0 0	434 13 4	1,674 13 4	Maitland Roads Trust	1,350 12 1	1,350 12 1	324 1 3	1,674 13 4	50
Total	£ 940 15 0	7,098 0 0	8,038 15 0	4,050 17 6	12,089 12 6	Total	£ 330 10 0	7,181 3 2	7,511 13 2	4,277 19 4	11,789 12 6	127

PART VI.

PRODUCTION.

CONTENTS.

Number of Return.		Page.
116	Gold received at Mint by Escort	272
117	" " (Decennial Return)	272
118	" raised and Value, from 1851 to 1884	273
119	Mines—Coal, Copper, Iron, Tin, &c.—Quantity raised and Value	274
120	" Quantity raised and Value—(Decennial Return)	275
121	Live Stock—In each Electoral District	275
122	" —(Decennial Return)	276
123	Agriculture—In each Electoral District	277
124	" —(Decennial Return)	279
125	" Holdings of various sizes, with Acreage under Crop, and Area enclosed and unenclosed, on 31st March, 1885	280

GOLD BY ESCORT TO MINT.

No. 116.—RETURN showing the Quantity and Value of GOLD sent by ESCORT in 1884 from the several Gold Districts of the Colony, and of the weight and value of Gold—the produce of New South Wales—received for coinage at the Sydney Branch of the Royal Mint during the same period.

Gold Districts and Divisions.	Gold sent by Escort.		Gold received for Coinage.			
	Quantity.	Estimated Value.	Weight.	Gross Value	Per Ounce.	
	ozs.	£ s. d.	ozs.	£ s. d.	£ s. d.	
Western	Bathurst	1,386'37	5,118 9 7	860'91	3,178 2 11	3 13 10
	Carcoar	11,895'57	38,018 4 10	11,950'03	38,187 13 6	3 3 11
	Orange	4,195'69	14,705 17 10	4,226'39	14,813 9 3	3 10 1
	Trunkey Creek	6'29	24 4 0	3 16 11
	Tucna	169'51	654 18 10	3 17 3
	Mount M'Donald...	224'37	796 13 4	3 11 0
	Hill End	5,988'21	23,509 14 3	6,112'91	23,999 2 9	3 18 6
	Tambaroora	809'26	3,185 18 2	3 18 9
	Sofala	4,121'94	15,898 6 5	407'47	1,571 13 8	3 17 2
	Mudgee	565'69	2,198 5 5	1,832'63	7,121 7 4	3 17 9
	Gulgong	1,086'37	4,244 8 11	1,660'85	6,488 8 6	3 18 2
	Hargraves	787'44	3,111 19 3	590'64	2,334 5 0	3 19 0
	Wellington	40'41	157 8 7	3 17 11
	Parke	669'35	2,467 4 6	1,011'99	3,730 7 11	3 13 9
	Forbes	3,737'06	13,864 9 10	3,954'99	11,334 10 2	3 14 2
	Grenfell	386'86	1,544 15 5	386'86	1,544 15 5	3 19 10
	Young	1,076'86	4,056 9 6	3 15 4
Wilcannia	1,924'36	7,789 16 2	2,031'84	8,224 8 1	4 0 11	
(Mixed) Western...	2,366 29	8,799 9 4	3 14 4	
Total Western	36,744'91	132,471 12 5	38,820'50	140,203 6 3	3 12 3	
Southern	Cootamundra	139'59	517 3 7	115 12	426 11 5	3 14 1
	Temora	13,515'74	53,806 3 3	11,163 59	44,442 3 3	3 19 7
	Goulburn	67'79	203 7 9	3 0 0
	Braidwood	3,910'94	14,666 0 6	2,305'77	8,647 8 2	3 15 0
	Araluen	195'21	744 2 9	916 7 1	3,494 10 9	3 16 3
	Shoalhaven	449'57	1,457 12 1	3 4 10
	Nerrigundah	362'47	1,486 1 10	4 2 0
	Bermagui	103 86	407 6 7	3 18 5
	Adelong	10,701'53	41,928 11 10	5,558'40	21,778 11 5	3 18 4
	Tumut	780 66	2,946 19 10	22 59	83 19 9	3 14 4
	Tumbarumba	435 77	1,676 16 10	1,148'69	4,419 14 1	3 16 11
	Wagga Wagga	67'60	256 5 7	3 15 10
	Gundagai	141'63	502 15 9	3 11 0
Cooma	169'08	605 4 1	3 11 7	
Kiandra	847'45	3,208 1 3	3 15 8	
(Mixed) Southern	3,412'48	10,102 7 7	2 19 2	
Total Southern	29,821'07	116,788 14 4	26,711'17	101,019 5 7	3 15 8	
Northern	Armidale	19'05	72 10 3	3 16 1
	Rocky River	53'36	210 10 11	3 18 11
	Nundle	235 31	900 14 5	3 16 7
	Tamworth	343'08	1,281 18 10	3 14 9
	Bingera	1,233'17	4,302 9 8	3 9 9
	Copeland	2,911'01	10,252 11 6	2,916'21	10,271 16 7	3 10 5
	Grafton	591'11	2,108 9 9	3 11 4
	Tenterfield	690'96	2,474 16 1	3 11 8
(Mixed) Northern	1,364'27	4,835 10 9	3 10 10	
Total Northern	2,911'01	10,252 11 6	7,446'52	26,458 17 3	3 11 1	
Total sent by Escort	69,476'99	259,512 18 3	
Locality not described	31,954'49	118,988 3 4	3 14 6	
Total N.S.W. Gold received for Coinage	104,932'68	386,669 12 5	3 13 8	

No. 117.—DECENNIAL RETURN showing the Quantity and Value of GOLD received by ESCORT into the Branch Royal Mint, from the several Gold Districts of the Colony.

Year.	Western District.		Southern District.		Northern District.		General Total.	
	Quantity.	Value.	Quantity.	Value.	Quantity.	Value.	Quantity.	Value.
	ozs.	£	ozs.	£	ozs.	£	ozs.	£
1875	153,212	583,892	42,405	160,776	6,162	23,161	201,779	767,829
1876	94,879	357,496	27,418	104,743	4,492	16,894	126,789	479,133
1877	71,335	265,136	23,007	89,064	3,240	12,129	97,582	366,329
1878	50,371	182,721	19,783	76,250	5,339	20,195	75,493	279,166
1879	46,375	172,915	18,714	71,342	5,586	19,761	70,075	264,018
1880	44,023	164,155	25,416	97,641	8,368	29,293	77,807	291,049
1881	46,722	174,342	51,924	202,872	5,799	19,740	104,445	396,954
1882	40,563	152,239	55,508	218,864	5,906	20,138	101,977	391,241
1883	34,358	122,611	36,013	140,543	2,827	9,601	73,198	272,755
1884	36,745	132,472	29,821	116,789	2,911	10,252	69,477	259,513

GOLD RAISED AND VALUE.

No. 118.—RETURN showing the Quantity and Value of Gold, the Produce of New South Wales, from the Year 1851 to 1884 inclusive.

Years.	Received at the Mint for Coinage.		Exported without passing through the Mint.		Estimated Produce of the Colony.	
	Weight	Value.	Weight	Value.	Weight.	Value.
	ozs.	£	ozs.	£	ozs.	£
1851	144,120'88	468,336	144,120'88	468,336
1852	818,751'93	2,660,946	818,751'93	2,660,946
1853	548,052'99	1,781,172	548,052'99	1,781,172
1854	237,910'70	773,209	237,910'70	773,209
1855	106,983'00	408,656	63,162'73	204,492	170,145'73	613,148
1856	142,137'36	530,598	41,809'00	135,457	183,946'36	666,055
1857	126,950'79	487,440	34,092'47	129,272	161,043'26	616,712
1858	272,825'65	1,050,340	7,732'28	32,525	280,557'93	1,082,865
1859	308,183'41	1,178,114	15,800'61	59,548	323,984'02	1,237,662
1860	352,222'78	1,341,431	29,391'18	103,727	381,613'96	1,445,158
1861	414,861'84	1,608,277	45,017'42	163,578	459,879'26	1,771,855
1862	587,895'24	2,262,472	29,014'47	97,911	616,909'71	2,360,383
1863	401,713'25	1,545,419	65,685'80	246,115	467,399'05	1,791,534
1864	308,670'64	1,181,898	33,283'48	122,837	341,954'12	1,304,735
1865	300,277'57	1,153,215	64,263'06	237,588	364,540'63	1,390,803
1866	269,239'71	1,035,513	18,294'58	67,733	287,534'29	1,103,246
1867	259,556'92	1,005,570	9,850'43	37,888	269,407'35	1,043,458
1868	232,488'66	904,422	26,284'75	98,580	258,773'41	1,003,002
1869	179,549'24	694,022	72,580'90	273,603	252,130'14	967,625
1870	143,709'44	552,744	96,692'42	363,665	240,401'86	916,409
1871	242,596'91	935,041	78,871'79	296,970	321,468'70	1,232,011
1872	331,273'19	1,278,127	92,827'04	356,694	424,100'23	1,634,821
1873	259,579'77	997,215	101,270'20	392,490	360,849'97	1,389,705
1874	233,216'59	895,148	37,493'53	143,696	270,710'12	1,038,844
1875	226,985'50	872,162	2,400'05	9,318	229,385'55	881,480
1876	153,531'48	575,565	1,634'89	6,124	155,166'37	581,689
1877	121,593'38	459,201	1,035'86	3,929	122,629'24	463,130
1878	107,317'97	382,741	10,629'91	40,443	117,977'88	423,184
1879	106,899'88	396,353	740'50	2,834	107,640'38	399,187
1880	116,669'52	434,337	81'00	304	116,750'52	434,641
1881	145,478'06	549,918	53'99	193	145,532'05	550,111
1882	129,142'28	491,240	91'00	354	129,233'28	491,594
1883	121,777'38	450,766	479'20	1,845	122,256'58	452,611
1884	104,932'68	386,669	1,000'75	3,560	105,933'43	390,229
Grand Total ...	6,808,290'09	26,044,614	2,730,401'79	9,316,936	9,538,691'88	35,361,550

MINES.

No. 119.—RETURN showing the Quantity and Value of COAL, SHALE, COPPER, TIN, SILVER, and IRON raised at the MINES, during 1884; also, number of MINERS employed.

Where situated.	Number of Mines	Name of Mineral Substance.	Miners employed.			Quantity raised.	Value.	Remarks.
			Above ground.	Under ground.	Total.			
						Tons cwt.	£ s. d.	
Newcastle	Australian Agricultural Co. ...	Coal	107	702	809	362,907 0	173,537 13 0	
	Newcastle, Wallsend ...	"	175	850	1,025	459,362 0	227,003 0 0	
	Newcastle Coal Company	"	70	360	430	175,160 0	86,809 11 5	
	Lambton ...	"	63	383	446	267,096 0	126,842 0 0	
	Co-operative ...	"	60	430	490	246,692 0	121,130 18 0	
	Ferndale ...	"	20	132	152	68,452 0	31,130 0 0	
	" No. 3 ...	"	3	12	15	2,921 12	1,068 6 0	
	New Lambton ...	"	35	75	110			
	Dog and Rat ...	"	3	10	13	} 67,813 0	} 32,673 1 6	
	New Duckenfield ...	"	8	10	18			
	Duckenfield ...	"	66	245	311	84,140 0	46,277 0 0	
	Brown's ...	"	75	218	293	83,780 7	46,079 3 8	
	Waratah ...	"	3	10	13	10,000 0	3,000 0 0	
	South Waratah ...	"	11	26	37	14,075 0	6,896 0 0	
	East Waratah ...	"	38	196	234	96,230 0	47,651 0 0	
	Goose ...	"	2	5	7	2,000 0	700 0 0	
	Sneddon's ...	"	6	22	28	18,341 11 1/2	8,815 0 0	
	Wickham ...	"	4	7	11	2,478 0	1,239 0 0	
	Speedwell ...	"	3	12	15	9,920 0	5,190 10 0	
	Spennymoor ...	"	3	6	9	4,000 0	2,000 0 0	
Hidden Treasure ...	"	2	4	6	3,681 19	1,696 11 3		
Stockton ...	"	"	"	"	"	"	Sinking for seam.	
Brickfield ...	"	"	"	"	"	"	Not at work.	
Hartley ...	"	"	"	"	"	"	" "	
Maitland	Greta ...	"	31	162	193	60,200 1	30,100 0 0	
	Shamrock Hill ...	"	2	2	4	640 0	192 0 0	
Singleton	Singleton ...	"	5	20	25	8,000 0	4,500 0 0	
	Ellesmere ...	"	8	13	21	8,523 0	4,799 4 9	
Four-mile Creek	Rix's Creek ...	"	1	3	4	950 0	570 0 0	
	Sunderland ...	"	1	2	3	1,100 0	290 0 0	
Lake Macquarie	Thornley ...	"	2	8	10	5,479 0	1,563 14 0	
Woodford	Lamb, Parbury, & Sad- dington's.	"	1	2	3	400 0	180 0 0	
	Woodford ...	"	"	"	"	"	"	Not at work.
	Bulli A ...	"	72	210	282	106,718 0	64,030 16 0	
Wollongong	Bulli B ...	"	6	20	26	9,065 0	5,439 0 0	
	Osborne, Wallsend ...	"	30	130	160	66,464 0	26,585 12 0	
	Coal Cliff ...	"	40	110	150	51,500 0	30,000 0 0	
	Illawarra ...	"	47	127	174	70,981 0	25,463 19 0	
	Mount Kembla ...	"	44	154	198	91,013 0	54,607 16 0	
Joadja Creek	Australian Kerosene Oil and Mineral Company.	"	6	19	25	7,520 0	3,760 0 0	
Berrima	Berrima ...	"	8	12	20	6,119 0	2,242 14 0	
Bundanoon	Erith ...	"	13	27	40	10,492 9	4,830 19 9	
	Ringwood ...	"	11	11	22	70 0	21 0 0	
	Vale of Clwydd ...	"	10	60	70	41,071 0	12,321 6 0	
Lithgow Valley...	Lithgow Valley ...	"	5	50	55	42,083 1	13,072 12 8	
	Eskbank ...	"	6	40	46	39,460 0	11,300 0 0	
	Eskbank Old Tunnel	"	2	9	11	9,529 9	2,382 7 3	
	Hermitage ...	"	"	2	2	995 4	393 18 8	
	Coocerwull ...	"	1	"	"	400 0	120 0 0	
Hartley ...	Zigzag ...	"	10	30	40	39,285 0	9,321 5 0	
Wallerawang.....	Katoomba ...	"	48	62	110	60,000 0	15,000 0 0	
Dubbo ...	Irondale ...	"	8	48	56	41,000 0	10,250 0 0	
Dubbo ...	Dubbo ...	"	2	2	4	"	"	Prospecting and opening seams.
	53	Coal	1,177	5,050	6,227	2,749,108 13 1/2	1,303,076 19 11	
Joadja Creek ...	Australian Kerosene Oil and Mineral Company	Shale	15	26	41	18,745 0	42,176 0 0	
Hartley ...	New South Wales Shale and Oil Company.	"	40	35	75	12,873 0	30,000 0 0	
	2	Shale	55	61	116	31,618 0	72,176 0 0	
Burrows		Copper	"	"	40	103 0	5,886 10 6	
Cobar ...		"	"	"	1,536	6,575 0	327,070 5 9	
Rockley		"	"	"	170	555 0	30,897 0 0	
		Copper.	"	"	1,746	7,233 0	363,853 16 3	
Emmaville		Tin	"	"	"	2,241 3 1/2	87,438 0 0	
Glen Innes		"	"	"	100	132 0	4,128 0 0	
Wilson's Downfall		"	"	"	360	490 0	20,580 0 0	
Tingha ...		"	"	"	1,420	2,392 0	95,681 10 7	
		Tin	"	"	1,880	5,255 3 1/2	207,827 10 7	
Boorook		Silver.	"	"	45	34,000 ozs.	7,000 0 0	
Lithgow		Iron	"	"	"	3,759 2 1 22	24,571 11 2	

No. 120.—DECENNIAL RETURN of the Number of COAL MINES, and the Quantity raised, and its Value.

Year.	Number.	Quantity.	Value.	Year.	Number.	Quantity.	Value.
		tons	£ s. d.			tons	£ s. d.
1875	26	1,253,475	765,133 11 2	1880	46 ^e	1,466,180	615,336 11 7
1876	36 ^a	1,319,918	803,300 5 6	1881	40	1,775,224	603,248 5 8
1877	40 ^b	1,444,271	858,998 8 2	1882	44	2,109,282	948,965 12 8
1878	40 ^c	1,575,497	915,228 7 4	1883	59 ^f	2,521,457	1,201,941 12 11
1879	41 ^d	1,583,381	950,878 18 3	1884	53 ^g	2,749,109	1,303,077 0 0

^a Eleven Mines not worked

^b Ten not at work, two preliminary work in progress, and one boring.

^c Ten not at work, one sinking main shaft, and one engaged in driving, &c.

^d Five Mines not worked.

^e Five not at work; one opening out new mine; one merely exposed; one only worked one day a week; one not yet commenced operations; one opening up seams; and one, work in course of preparation.

^f Five Mines not worked

^g Five Mines not worked.

LIVE STOCK.

No. 121.—RETURN of LIVE STOCK in each ELECTORAL DISTRICT of the COLONY, for the Year ending 31st March, 1885.

Name of Electoral District.	No. of Stockholders	Description of Stock.				Totals.
		Horses.	Horned Cattle	Sheep	Pigs.	
		No.	No.	No.	No.	No.
Albury	369	1,952	5,448	59,145	1,199	67,744
Argyle	1,029	8,084	24,497	326,704	3,478	362,763
Balmain	19	50	105	4	20	179
„ Miscellaneous	690	721	3,641	125	5,177
Balranald	353	7,288	7,368	2,384,856	743	2,400,255
The Bogan	774	7,002	24,815	1,785,890	2,018	1,819,725
Bourke	292	10,971	37,366	3,629,836	815	3,678,988
Braidwood	469	3,461	22,497	39,937	1,306	67,111
Burrowa	402	2,472	4,717	308,263	2,586	318,038
Camden (Camden)	362	2,378	8,786	6,945	1,914	20,023
„ (Campbelltown)	165	1,009	2,688	3,331	420	7,448
„ (Berrima)	776	3,756	22,370	28,857	4,746	59,729
„ (Picton)	252	1,476	7,453	1,217	2,374	12,520
Canterbury	818	1,843	1,864	371	2,242	6,320
„ Miscellaneous	706	422	13	107	1,248
Carcoar	992	6,773	10,776	553,608	4,086	575,243
The Clarence	598	4,157	17,157	179	1,626	23,119
Central Cumberland	528	1,287	1,865	399	1,228	4,779
„ (Liverpool)	284	1,381	2,788	4,802	1,080	10,051
„ (Parramatta)	21	223	84	13	7	327
„ Miscellaneous	354	219	42	615
„ (Ryde)	386	854	750	246	894	2,744
Durham	524	4,411	23,091	1,056	4,926	33,484
Eden	1,036	5,885	55,836	3,747	12,258	77,726
Forbes	388	3,008	5,366	727,165	1,156	736,695
The Glebe	5	22	14	36
„ Miscellaneous	796	167	30	993
Glen Innes	426	4,477	45,776	265,473	1,387	317,113
Gloucester	521	3,029	27,756	747	4,785	36,317
„ Miscellaneous	86	836	50	29	1,001
Goulburn	56	174	183	401	124	882
Grafton	700	5,440	37,989	1,959	2,624	48,012
Grenfell	483	3,657	6,151	906,209	24,725	940,742
Gundagai	593	6,367	17,375	582,193	2,435	608,370
Gunnedah	418	4,967	17,507	1,015,302	1,518	1,039,294
The Gwydir	536	10,687	73,313	1,033,498	1,168	1,118,666
Hartley	423	2,829	8,620	73,755	1,953	87,157
The Hastings and Manning	991	6,311	28,036	1,296	10,237	45,880
The Hawkesbury	756	3,804	5,994	2,656	4,515	16,969
The Hume	992	11,178	28,679	1,473,630	3,224	1,516,711
The Hunter	559	3,633	11,950	5,705	2,692	23,980

LIVE STOCK—continued.

Name of Electoral District.	No. of Stockholders.	Description of Stock.				Totals.
		Horses.	Horned Cattle.	Sheep.	Figs.	
		No.	No.	No.	No.	No.
The Upper Hunter	949	11,029	54,922	730,456	2,999	799,406
Illawarra	521	2,077	14,668	1,078	5,137	22,960
" Miscellaneous		226	43	6	275
Inverell	476	4,891	19,862	352,474	1,845	379,072
Kiama	604	2,552	24,982	651	9,975	38,160
The Macleay	828	6,033	28,947	303	4,875	40,158
East Macquarie	715	4,824	9,653	201,893	6,198	222,568
West Macquarie	408	3,186	4,580	93,501	1,353	102,620
East Maitland	224	1,284	3,335	1,680	1,324	7,623
West Maitland	77	286	248	2	139	675
Molong	771	5,485	9,230	339,874	3,119	357,708
Monro	1,036	12,075	44,352	1,044,796	2,106	1,103,329
Morpeth	474	3,297	5,000	307	2,054	10,658
Mudgee	1,422	7,686	17,818	291,503	4,388	321,395
The Murray	605	6,099	7,472	1,738,078	1,827	1,753,476
The Murrumbidgee	1,283	12,799	23,441	3,000,164	3,321	3,039,695
The Namoi	509	5,832	15,515	990,846	1,056	1,013,249
The Nepean	535	2,755	6,619	7,159	1,749	18,282
Newcastle	33	461	958	165	446	2,030
New England	1	35	112	22,350	25	22,522
" Miscellaneous	1,029	8,416	60,485	970,316	3,682	1,042,899
Newtown	30	112	201	313
" Miscellaneous		936	130	1,066
Northumberland	230	1,351	2,596	635	1,321	5,903
Orange	575	4,185	6,671	73,688	2,132	86,676
Paddington	137	347	463	14	92	916
" Miscellaneous		1,231	760	79	6	2,076
Patrick's Plains	432	5,067	26,352	67,822	3,821	103,062
Queanbeyan	506	3,969	15,636	377,482	1,145	398,232
Redfern	216	675	515	1	559	1,750
" Miscellaneous		1,626	598	1	102	2,327
The Richmond	1,456	11,226	159,894	2,528	3,278	176,926
Shoalhaven	973	4,833	31,902	2,090	10,607	49,432
St. Leonards	267	534	723	192	423	1,872
" Miscellaneous		242	78	7	327
East Sydney						
" Miscellaneous		1,487	247	1,734
South Sydney	1	1	2	3
" Miscellaneous		1,131	93	1,224
West Sydney	4	11	10	21
" Miscellaneous		1,484	165	270	90	2,009
Tamworth	708	7,038	26,478	552,020	2,792	588,328
Tenterfield	433	3,617	42,596	127,675	1,376	175,264
Tumut	576	4,976	24,705	480,940	2,307	512,928
Wellington	479	2,911	4,906	214,777	1,874	224,468
Wentworth	242	8,469	13,107	2,444,808	577	2,466,061
Wollombi	665	3,119	9,258	426	3,564	16,367
Yass Plains	682	4,707	8,662	402,976	1,997	418,342
Young	749	5,092	8,034	610,722	3,150	626,998
Total.....	40,657	330,603	1,336,329	30,379,871	211,656	32,258,459

No. 122.—DECENNIAL RETURN of LIVE STOCK in the Colony.

Year ended 31 March.	Horses.	Horned Cattle.	Sheep.	Figs.	Year ended 31 March.	Horses.	Horned Cattle.	Sheep.	Figs.
	No.	No.	No.	No.		No.	No.	No.	No.
1876	357,696	3,134,086	24,382,536	199,950	1881	398,577	2,597,348	32,403,082	312,113
1877	366,703	3,131,013	24,503,388	173,604	1882	346,931	2,180,896	33,062,854	213,916
1878	328,150	2,746,385	20,962,244	191,677	1883	328,026	1,859,985	31,796,308	154,815
1879	336,468	2,771,583	23,967,053	220,320	1884	326,964	1,646,753	34,418,488	189,050
1880	360,038	2,914,210	29,043,392	256,026	1885	330,603	1,336,329	30,379,871	211,656

AGRICULTURE.

No. 123.—ABSTRACT RETURN OF AGRICULTURE for the Year ending 31st March, 1885, showing the Number of Holders of Land of 1 acre and upwards, the extent of Holdings, distinguishing Freeholds from Leaseholds (exclusive of lands leased from the Crown), together with the Acreage under the different kinds of Crops, and the Produce thereof in each Electoral District of the Colony.

Table with columns for Electoral District, Land Holdings (Freehold, Leasehold), Crops (Wheat, Maize, Barley, Oats, Rye, Millet, Potatoes, Tobacco, Sorghum & Lupines, Sugar-cane, Sown Grasses, Vineyards, Oranges), and Produce (Wheat, Maize, Barley, Oats, Rye, Millet, Potatoes, Tobacco, Sorghum & Lupines, Sugar-cane, Sugar produced at the Mill, Arrowroot, Hay, Wine-making, Table use, Vines unproductive, Fruit obtained). Rows list various districts like Albany, Argyle, Balmain, etc., and a General Total at the bottom.

AGRICULTURE—continued.

No. 124.—DECENNIAL RETURN showing the Quantity of LAND under Crop, and the PRODUCE of the same, &c., in the Colony.

Year ended 31 March.	Crops.																		Produce.																				
	Wheat.	Maize.	Barley.	Oats.	Cotton.	Rye.	Millet.	Potatoes.	Tobacco.	Hops.	Arrowroot.	Sorghum and Imphee.	Sugar-cane.		Sown Grasses, Oats, Wheat, and Barley for Hay.	Vines.	Sown Grasses, Oats, Barley, Sorghum, &c., &c., for Green Food for Cattle.	Gardens and Orchards.	Orangeries.	All other in Crop.	Total Number of Acres in Crop.	Wheat.	Maize.	Barley.	Oats.	Cotton.	Rye.	Millet.	Potatoes.	Tobacco.	Hops.	Arrowroot.	Sorghum and Imphee (Grain).	Sugar.	Wheat, Barley, Oats, and Sown Grasses for Hay.	Vines.			Oranges.
													Productive.	Unproductive.																						Wine.	Brandy.	Fruit for Table use.	
acres	acres	acres	acres	a.	acres	acres	acres	acres	a.	acres	acres	acres	acres	acres	acres	acres	acres	acres	acres	acres	acres	bush.	bush.	bush.	bush.	lbs.	bush.	bush.	tons	cwt.	lbs.	lbs.	cwt.	lbs.	tons	galls.	galls.	tons	No. of doz.
1876	133009	117582	4317	188552	918	149	138054	491	40	23	3653	2300	77125	4458	50634	10407	2766	451138	1958640	3410517	98576	352966	11766	2593	41208	4098	46787	1195	11066136	88907	831749	2747	768					
1877	145603	116364	5662	21828	1277	242	14171	333	53	51	3524	3231	111946	4457	61516	20458	3112	513840	2301979	3879537	134168	461916	22277	4400	42038	2440	66458	1290	10523520	159680	799709	2962	917					
1878	176038	105510	5055	18530	1168	299	13862	399	51	57	3331	8735	125778	4183	65072	19900	2943	546556	2445607	3561309	99485	353353	19184	3877	34957	3049	83564	2745	16883328	154076	708431	1481	797					
1879	233252	130582	6162	22120	1392	254	16724	835	27	47	2949	4489	104095	4237	60240	18017	4237	613042	3439326	4420580	132072	447912	22563	5023	53590	7932	47484	1735	18278736	172400	634733	2540	1102	3898446					
1880	233368	135034	6130	23833	1016	86	19271	592	25	25	3675	4192	112413	4260	64643	18130	5106	3870	685641	3613200	4701856	131541	510937	16873	1855	62227	6221	38531	395	17229290	162769	733576	4180	1017	2763811				
1881	253137	127198	3050	17922	1096	211	19095	1791	37	65	4465	6506	131152	4300	102540	18026	5939	7693	710337	3717355	4518397	163395	350121	16314	5090	52111	19409	38865	840	16362336	174195	602007	6623	1679	3810359				
1882	221837	117478	6426	16847	889	200	15943	1625	29	29	4933	7184	146610	4027	75825	15541	5301	3638	645068	3405966	4930956	135218	350566	14677	2519	44323	18311	14412	2035	17813376	198531	613689	3522	1102	5184134				
1883	247361	118180	6173	24817	1031	200	14402	1816	13	37	6862	7176	179567	4448	92606	17060	6719	5253	733592	4042305	4057635	133050	617465	17380	3066	43460	17540	16034	627	11650668	242921	543598	1614	1440	4978829				
1884	289757	123634	5081	17310	1140	284	14958	1783	4	64	7583	7401	178503	4879	107993	17455	7289	3982	789082	4345437	4638904	106496	370636	16274	4078	36976	20006	6090	1014	35220640	229242	539604	4162	1377	3102053				
1885	275249	116600	7031	19472	1110	118	12417	1046	12	41	6997	10520	226646	4584	140531	20416	6911	3309	852017	4203394	2989585	148869	429020	16739	1343	31334	9914	1027	187	21835672	280311	441612	1432	1465	4097669				

NUMBER OF OCCUPIERS OF LAND, WITH EXTENT OF HOLDINGS, &c., &c.					
Year ended 31 March.	Number of Occupiers of Land (excluding those for Pastoral purposes).	Total Extent of Holdings.	Extent of Land in Cultivation.	Extent of Land enclosed but not in Cultivation.	Extent of Land unenclosed.
		acres	acres	acres	acres
1876	36,984	13,525,497	451,138	7,771,068	5,305,289
1877	39,839	18,210,796	513,849	11,020,968	6,675,927
1878	40,329	19,435,896	540,555	13,792,620	5,996,720
1879	37,837	21,471,596	613,642	15,993,303	4,954,150
1880	39,918	22,721,093	635,641	17,578,389	4,507,573
1881	40,302	27,378,493	710,337	21,437,914	5,725,247
1882	39,354	27,092,202	645,068	21,993,485	5,048,655
1883	39,760	30,714,349	733,582	24,977,047	5,003,719
1884	40,793	33,352,993	789,082	27,241,009	5,322,906
1885	48,079	35,035,504	852,017	29,319,775	4,863,711

AGRICULTURE—continued.

HOLDINGS OF VARIOUS SIZES.

No. 125.—RETURN showing the number of Holders of LAND of various sized holdings of not less than one Acre in extent, with the Acreage under Crop, the Area enclosed but not in cultivation, and the Area unenclosed, in the Year ending 31st March, 1885.

Holdings of various sizes.				Number of Holders.	Extent of Holding.			Acreage under Crop.			Acreage enclosed but not in cultivation.			Acreage unenclosed.		
					Freehold.	Leaschold.	Total.	Freehold.	Leaschold.	Total.	Freehold.	Leaschold.	Total.	Freehold.	Leaschold.	Total.
From	1 to	5 acres	...	3,100	7,057½	2,591½	9,649	2,763	1,188½	3,951½	3,849½	1,284	5,133½	445	119½	564½
	6	15	...	2,309	15,779½	7,851½	23,631½	6,069½	3,754½	9,824½	8,586½	3,891	12,477½	1,123½	206	1,329½
	16	30	...	2,375	28,686	26,671	55,357	10,442	14,617½	25,059½	15,767	11,553½	27,320½	2,477	500	2,977
	31	50	...	5,156	153,419½	59,396	212,815½	31,689½	26,451	58,140½	86,789½	29,963½	116,753	34,940½	2,981½	37,921½
	51	100	...	6,627	388,913½	140,414½	529,328	67,532	44,337½	111,869½	231,252½	87,855½	319,108	90,129½	8,221½	98,350½
	101	200	...	6,840	876,173½	191,848½	1,068,022½	114,874½	41,487½	156,362½	560,029½	135,199½	695,229½	201,269½	15,161	216,430½
	201	300	...	3,511	728,248	122,726	850,974	78,413	20,048½	98,461½	490,858½	90,293½	581,151½	158,976½	12,384	171,360½
	301	400	...	2,852	874,490½	105,008	979,498½	64,746½	12,216½	76,962½	622,683	83,476½	706,159½	187,061	9,315	196,376
	401	500	...	1,591	633,268½	75,253	708,521½	42,405½	9,233	51,638½	458,012	59,257	517,269	132,850½	6,763	139,613½
	501	600	...	1,015	533,320½	47,971	581,291½	28,114½	4,162	32,276½	399,662½	39,856	439,518½	105,543½	3,953	109,496½
	601	700	...	2,493	1,514,107	85,117	1,599,224	37,666	3,853½	41,519½	1,099,567½	71,827½	1,171,394½	376,873½	9,456	386,309½
	701	800	...	560	329,974½	54,481	384,455½	14,745	2,398½	17,143½	265,928½	45,192½	311,120½	49,301	6,890	56,191
	801	900	...	400	324,370	41,579	365,949	12,527½	1,756	14,283½	257,514½	33,534	291,048½	54,328	6,289	60,617
	901	1,000	...	438	377,783	58,113	435,896	14,832½	940½	15,772½	313,102½	48,739½	361,842½	49,848	8,433	58,281
	1,001	1,500	...	1,276	1,251,697½	158,964	1,410,661½	38,806½	4,643½	43,450½	1,001,873½	132,653½	1,134,526½	211,018	21,667	232,685
	1,501	2,000	...	610	953,593	129,345	1,082,938	21,316½	2,056	23,372½	819,805½	96,885	916,690½	112,471	30,404	142,875
	2,001	3,000	...	580	1,316,413	165,474	1,481,887	20,326	1,630½	21,956½	1,113,571	115,314½	1,228,885½	182,516	48,529	231,045
	3,001	4,000	...	261	896,635½	108,606	1,005,241½	9,710½	417	10,127½	768,528½	87,969	856,497½	118,396	20,220	138,616
	4,001	5,000	...	175	602,325½	77,873	680,198½	5,137½	128	5,265½	503,395	58,535	561,930	93,793	19,210	113,003
	5,001	7,500	...	228	1,089,058½	94,726	1,183,784½	6,950½	336	7,286½	921,600½	89,020	1,010,620½	160,507½	5,370	165,877½
	7,501	10,000	...	169	1,207,518½	145,949	1,353,467½	4,577½	85	4,662½	1,084,748½	96,743	1,181,491½	118,192	49,121	167,313
	10,001	15,000	...	130	1,631,566	132,302	1,763,868	5,391	273	5,664	1,417,863	93,915	1,511,778	208,312	38,114	246,426
	15,001	20,000	...	94	1,374,665	158,625	1,533,290	2,671	16	2,687	1,160,559	119,706	1,280,265	211,435	38,903	250,338
	20,001	30,000	...	94	1,935,410	158,621	2,094,031	3,729	3,729	1,737,486	90,361	1,827,847	194,195	68,260	262,455
	30,001	40,000	...	65	1,688,673	95,694	1,784,367	1,928½	4	1,932½	1,496,285½	83,690	1,579,975½	190,459	12,000	202,459
	4,0001 and upwards		...	130	10,620,845½	1,236,312	11,857,157½	8,566½	50	8,616½	9,668,579	1,005,162	10,673,741	943,700	231,100	1,174,800
General Total				43,079	31,353,991½	3,681,512½	35,035,504	655,932½	196,084½	852,017	26,507,897½	2,811,877½	29,319,775½	4,190,161½	673,550½	4,863,711½

PUBLIC WORKS.

No. 126.—GENERAL RETURN of all RAILWAYS, ELECTRIC TELEGRAPHS, ROADS, BRIDGES, BUILDINGS, &c., &c., carried on during the Year 1884.

Work, and where situated.	Whether Constructing or under Repair.	Estimated Expense.	Fund from which the Expense is defrayed.	When Com-menced.	Whether Finished or Unfinished.	If Finished, actual amount of Expenditure.			If Unfinished, amount of Expenditure to 31 December, 1884.			Amount expended in 1884.			Amount expended for Furniture in 1884.	Remarks.	
						£	s.	d.	£	s.	d.	£	s.	d.			£
RAILWAYS.																	
LINES OPEN FOR TRAFFIC.																	
Trunk Line—																	
Darling Harbour Branch	Under repairs and construction.			1850	Finished...	173,236	2	8				24,255	17	1			
Tramway, Pitt-street				1859	"	4,878	7	1									
Sydney to Granville	"			1850	"	1,000,180	2	1				23,582	16	1			
Great Southern Line—																	
Granville to Liverpool	"			1855	"	157,316	12	8				23	19	10			
Liverpool to Campbelltown	"			1857	"	141,679	15	6				21	13	6			
Campbelltown to Menangle	"			1859	"	84,398	14	2				527	13	1			
Menangle to Picton	"			"	"	337,378	12	6				1,586	16	9			
Picton to Goulburn	"			1862	"	1,110,480	1	5				13,062	13	10			
Goulburn to Yass	"			1873	"	440,649	6	6				836	7	1			
Yass to Cootamundra	"			"	"	552,120	8	5				4,863	14	2			
Cootamundra to North Wagga Wagga	"			"	"	409,889	3	9				20,402	19	9			
North Wagga Wagga to Albury	"			1877	"	800,852	2	3				1,733	2	8			
Albury to River Murray	"			1882	"	100,203	7	3				22,148	1	9			
Junce to Narrandera	"			1879	"	354,078	18	2				1,268	6	4			
Narrandera to Hay	"			1880	"	580,782	18	5				586	6	7			
Narrandera to Jerilderie	"			1882	"	385,876	0	7				214,108	9	5			
Great Western Line—																	
Granville to Penrith	"			1858	"	451,027	8	7				25,937	8	8			
Penrith to Bathurst	"			1862	"	2,072,619	11	0				26,629	3	2			
Bathurst to Orange	"			1873	"	386,844	7	2				6,465	2	9			
Orange to Wellington	"			1877	"	435,655	10	7				1,721	16	8			
Wellington to Dubbo	"			1878	"	231,230	5	1				1,155	14	5			
Wallerawang to Mudgee	"			1880	"	932,317	8	5				138,710	9	1			
Windsor and Richmond	"			1862	"	167,938	17	10				2,575	0	4			
Great Northern Line—																	
Newcastle to West Maitland	"			1853	"	639,420	15	1				13,297	1	9			
Morpeth Branch	"			1862	"	57,602	0	11									
West Maitland to Singleton	"			1858	"	347,522	16	10				651	9	9			
Singleton to Murrurundi	"			1867	"	735,879	13	5				2,242	0	8			
Murrurundi to Tamworth	"			1873	"	455,526	8	3				5,691	13	2			
Tamworth to Uralla	"			1879	"	942,441	13	10				1,377	17	4			
Uralla to Glen Innes	"			1881	"	691,399	18	7				134,819	17	9			
Werris Creek to Gunnedah	"			1878	"	247,608	5	8				148	3	2			
Gunnedah to Narrabri	"			1880	"	304,404	16	4				1,081	17	6			
Rolling Stock—																	
South and West	"			1850	"	2,028,991	7	0				296,571	12	4			
Richmond Line	"			1862	"	5,226	1	1									
North	"			1853	"	497,700	12	9				43,999	7	1			
Tramway	"			1859	"	1,712	12	3									
Machinery—																	
South and West	"			1850	"	100,028	19	1				22,011	3	9			
North	"			1853	"	23,000	11	8				5,050	9	2			
Furniture—																	
South and West	"					3,680	13	6							964	18	5
North	"					845	15	8									

Consolidated Revenue..... 723,508 1 3
 Loans..... 18,003,231 12 11
 £18,726,739 14 2

Workshops—													
Redfern and Eveleigh	1850	Finished...	332,112 10 2	98,167 6 3				
EXTENSIONS NOT OPENED FOR TRAFFIC.													
Dubbo to vicinity of Bourke					1880	Unfinished	1,100,462 11 0	294,084 10 9				
Glen Innes to Tenterfield					1882	"	488,874 12 1	315,434 2 6				
Sydney to Wollongong and Kiama					1882	"	552,993 19 5	343,743 11 3				
Goulburn to Cooma					1882	"	320,186 14 0	146,090 15 4				
Cootamundra to Gundagai					1882	"	115,797 2 9	107,833 0 9				
Murrumburrah to Blayney					1882	"	184,963 19 6	105,340 14 3				
Orange to near Forbes					1883	"	91,287 3 0	82,132 16 2				
Homebush to Waratah					1883	"	370,040 16 11	289,260 16 3				
North Shore to S. and N. Junction Railway						"	2,031 6 3	1,354 5 10				
City Extension						"	3,624 17 6	1,030 17 7				
Tarago to Braidwood						"	683 2 0	583 18 4				
Gundagai to Tumut						"	1,282 13 9	1,065 19 8				
Kiama to Jervis Bay						"	425 12 11	44 13 0				
Bega to Eden						"	612 9 5	76 4 6				
Goulburn to Crookwell						"	2,071 9 9	1,859 15 1				
Galong to Burrows						"	140 12 4	140 12 4				
Wagga to Tumberumba						"	2,296 14 7	1,484 3 4				
Culcairn to Corowa						"	567 2 9	495 19 9				
Perth to near Rockley						"	674 1 5	674 1 5				
Forbes to Wilcannia						"	10,325 10 2	1,432 18 4				
Nyngan to Cobar						"	2,978 7 4	2,075 1 2				
Inverell to Glen Innes						"	3,167 12 5	1,219 18 2				
South Grafton to Glen Innes						"	23,044 10 11	558 10 6				
Grafton to Tweed River						"	2,144 18 5	1,209 4 2				
Musclebrook to Cassillis						"	1,197 10 4	901 13 8				
Tenterfield to Queensland Border						"	806 14 2	806 14 2				
Narrabri to Moree						"	448 5 6	232 6 3				
Trial surveys on lines not sanctioned						"	43,385 12 9	14,103 9 8				
							18,726,739 14 2	3,326,516 12 4	2,871,684 6 10	964 18 5			
TRAMWAYS.													
LINES OPEN FOR TRAFFIC.													
Railway Station to Circular Quay					1879	Finished...	60,341 0 4	1,254 15 6				
Liverpool-street to Coogee					1880	"	99,545 3 9	4,287 17 10				
Darlinghurst Junction to Waverley and Woollahra					1881	"	48,572 3 5	7,433 14 4				
Crown-street Junction to Cleveland-street					"	"	6,530 6 5				
Campbelltown to Camden					"	"	36,402 7 5	1,068 3 4				
Newtown (Glebe Junction) to Marrickville					"	"	38,654 16 4	4,034 5 9				
Railway Station Junction to Glebe Point and Forest Lodge					"	"	37,555 16 1	156 7 9				
Railway Station Junction to Botany					"	"	76,580 3 8	732 5 11				
Forest Lodge Junction to Leichhardt					1883	"	39,764 5 4	14,314 6 9				
Waverley to Bondi					"	"	19,898 1 1	18,956 14 7				
Rolling Stock					1879	"	175,903 11 2	47,226 13 7				
Machinery					"	"	4,799 7 7	822 6 7				
Furniture					"	"	2,111 13 9	64 14 3			
Workshops					"	"	45,520 11 6	2,446 8 0				
EXTENSIONS NOT OPENED FOR TRAFFIC.													
Circular Quay to Kent-street	100,368 7 8	800 17 1				
Harris-street to Pyrmont	276 1 10				
Newtown to Cook's River	297 3 7				
Trial surveys on lines not sanctioned	5,377 18 9	1,774 1 10				
							683,179 7 10	106,319 11 10	105,308 18 10	64 14 3			

No. 126 (continued).—RETURN OF PUBLIC WORKS—continued.

Work, and where situated.	Whether Constructing or under Repair.	Estimated Expense.	Fund from which the Expense is defrayed.	When Com-menced.	Whether Finished or Unfinished.	If Finished actual amount of Expenditure.	If Unfinished, Amount of Expenditure to 31 December, 1884.	Amount expended in 1884.	Amount expended for Furniture in 1884.	Remarks.	
						£ s. d.	£ s. d.	£ s. d.			
TELEGRAPHS.											
Capertee to Rylestone and Mudgee	Constructing.....		Loans, 46 Vict., No. 23, £100,000.	1883	Finished...	5,308 2 3		2,665 17 3			
Nyngan to Nymagoo	"			"	"	1,941 19 9		881 16 9			
Sydney to Milton	"			"	"	1,532 4 2		492 12 11			
Paterson to Gresford	"			"	"	546 14 6		491 3 6			
Castle Hill to Wollombi, and Castle Hill via Ryde to Callan Park.....	"			"	"	2,540 19 6		1,895 13 7			
Albury to Jindera	"			"	"	346 7 9		253 17 6			
Sydney to Albury.....	"			"	1884	"	7,159 14 11		7,159 14 11		
Narrandera to Jerilderie.....	"			"	"	3,589 12 5		3,589 12 5			
Darlington Railway Station to Darlington Point	"			"	"	300 14 6		300 14 6			
Enabalong to Mount Hope.....	"			"	"	1,392 6 0		1,392 6 0			
Nyngan to Girilambone and Byrock.....	"			"	"	4,902 12 6		4,902 12 6			
Murwillumbah to Tumbulgum	"			"	"	206 14 10		206 14 10			
Mulwala to Murray River	"			"	"	45 0 0		45 0 0			
Nambucca to Bowraville	"			"	"	418 9 0		418 9 0			
Nowra to Kangaroo Valley	"			"	"	381 1 3		381 1 3			
Port Macquarie to Tacking Point Light-house	"			"	"	115 9 4		115 9 4			
Richmond to Kurrajong.....	"			"	"	284 6 1		284 6 1			
Wardell to Broadwater	"			"	"	163 14 1		163 14 1			
Redfern to George's River.....	"			"	"			752 15 2			
City Extensions (Telegraph and Telephone)	"			"	"			5,214 15 10			
Booigal to Wilcannia.....	"			"	1881	Unfinished		4,527 5 3			
Bega to Nimtybelle	"			"	1884	"		594 12 0	594 12 0		
Ballina to Brunswick River Heads	"			"	"	"		454 6 6	454 6 6		
Goodooga to Angledool	"			"	"	"		416 16 6	416 16 6		
Goulburn to Bungendore	"			"	"	"		28 11 6	28 11 6		
Armidale to Glen Innes	"			"	"	"		5,876 1 5	5,876 1 5		
							31,176 2 10	11,897 13 2	38,978 15 4		
ROADS AND BRIDGES.											
Main North Road	Maintenance, repair, & construction.		Consolidated Revenue.	1857			415,635 16 9	6,740 16 7			
" South Road		"		"	"	"	581,237 11 11	10,358 7 7			
" West Road		"		"	"	"	490,746 12 10	11,019 0 1			
Grafton via Glen Innes to Inverell		"			"	1866		167,543 15 6	11,741 17 4		
Grafton Punt Tolls.....		"			"	1884		1,633 0 9	1,633 0 9		
Ferry to Maguire's, east bank Belmore River		"			"	"		38 0 0	38 0 0		
Armidale to Maryland		"			"	1868		100,239 4 10	7,203 15 3		
Marx Hill to Burke's Crossing		"			"	1884		200 0 0	200 0 0		
Maguire's to head navigation Severn		"			"	1883		575 0 0	Nil.		
Bexhill to Williams.....		"			"	1884		65 11 0	65 11 0		
Bexhill to Tintenbar		"			"	1881		622 18 10	278 15 6		
Coraki, Pelican Plain		"			"	1883		334 7 9	184 7 9		
Byangum to Queensland Border		"			"	1879		4,323 19 2	1,497 14 9		
Ballina to Brunswick		"			"	1883		4,687 3 5	1,257 5 4		
Tumbulgum to Queensland Border		"			"	1882		800 0 0	234 11 5		
Murwillumbah to Tumbulgum		"			"	1880		293 0 1	215 4 9		
Palmer's Channel to Rocky Mouth		"			"	1884		175 0 0	175 0 0		
Lismore to Nimbin		"			"	1883		1,406 7 10	310 16 4		
Lismore to Numulga		"			"	1882		484 11 10	110 0 0		
Lismore to Woodburn		"			"	1883		2,792 5 4	456 6 10		
Lismore to Queensland Border		"			"	1875		25,996 19 9	4,065 14 0		
Lismore to Brunswick.....		"			"	1880		7,708 8 4	3,056 1 4		

Lismore and Ballina Road to Ballina and Brunswick Road	1883	397	3	0	301	3	0
Lismore to Ballina	1884	8	8	0	8	8	0
Lismore to Goolmangar	1879	1,246	1	2	50	0	0
Byangum to Tweed River Heads	1883	247	13	3	219	17	5
Tweed River to Brunswick River	"	838	14	7	528	17	1
Bexhill to Pearce's Creek	1884	108	13	0	86	16	0
Coolabi to Welangra and Ashford	"	106	16	0	106	16	0
Cudgen to Tweed	1878	1,320	0	9	300	0	0
Roads, Tweed River District	1884	1,068	19	6	1,068	19	6
Casino to Mount Lindsay	1876	3,273	6	2	136	6	10
Allan's Cart-shed to M'Gilligans'	1884	36	0	0	36	0	0
Casino to Tabulam	1883	910	0	0	425	0	9
Cross Roads, via Casino, to Lismore and Ballina	1873	4,649	13	2	4,364	17	4
Grafton to Cross Roads towards Casino	1864	16,575	13	7	196	10	0
Roads, Richmond River District	1884	1,795	1	5	1,795	1	5
Casino, via Wyrallah, to Casino and Ballina Road at Chilcott's wharf	1880	2,794	17	10	575	8	9
Wardell, via Tuckombil, to Lismore and Ballina Road	1875	6,612	7	7	834	1	7
East Wardell to Beach	1883	29	11	0	16	13	0
Tintenbar to Astonville	"	574	10	0	124	10	0
Woodburn to Wardell	1881	1,039	10	0	595	6	0
Woodburn to Casino, via Coraki and Codrington	1879	2,775	18	0	404	7	0
Woodburn to Selman's	1880	3,278	2	4	587	9	10
Boreham's to Little River	1884	314	7	0	314	7	0
Bluff Point to South Arm Ferry, Clarence River	"	238	3	3	238	3	3
South Grafton to Maclean's	1879	2,529	1	1	246	12	9
South Grafton to Palmer's Channel	1884	640	11	2	640	11	2
South Grafton to Nana Creek Gold-fields	1883	1,000	0	0	200	14	2
Grafton to Solferino	1874	10,104	12	4	385	4	3
Ulmarra Road to River Bank, Clarence	1884	11	10	0	11	10	0
North Grafton to Broadwater	1883	874	4	9	812	14	9
Cutt's Crossing to Nymboida	1881	1,035	6	4	80	15	6
Harwood to North Arm Ferry, Clarence River	1883	202	8	9	162	8	9
Newton Boyd to Nymboida	1878	859	2	6	108	17	0
Newton Boyd to Vegetable Creek	1875	12,718	16	0	1,940	16	0
Fairfield to Pretty Gully	1883	24	17	0	17	10	0
Yarrowford to Ranger's Valley	1881	1,165	15	7	374	9	3
Barney Downs to Poverty Point	1883	176	16	0	120	8	0
Lawrence to Tenterfield	1864	91,046	10	8	5,619	12	2
Tamworth to Tenterfield	1884	686	7	0	686	7	0
Tenterfield and Grafton Road to Boorook	1881	221	8	6	53	4	0
Tenterfield to Scrub	1884	135	14	4	135	14	4
Tenterfield to Bonshaw and Clifton	1878	3,137	14	4	296	0	0
Tenterfield, via Glen Lyon, to Queensland Border	1883	175	15	0	99	6	0
Vegetable Creek Streets	1884	38	2	6	38	2	6
Glen Innes to Vegetable Creek	1881	3,257	16	2	745	10	3
Gap to Three-mile Water-holes	1884	1,000	0	0	1,000	0	0
Vegetable Creek to Table-land	1883	460	11	1	439	10	7
Glen Innes to Wellingrove	1875	3,464	9	2	386	6	5
Glen Innes to Red Range and Kingsgate	1882	736	18	0	294	17	4
Glen Innes to Wandsworth's	1883	98	17	4	4	19	4
Inverell to Vegetable Creek	1881	1,280	6	1	355	17	6
Inverell to Newstead and Paradise	1884	228	12	6	41	11	6
Inverell to Tingha	1880	2,320	7	6	70	16	8
Inverell, via Bannockburn, to Gramen and Yetman	1878	3,342	3	4	982	10	11
Inverell to Kangaroo Camp	1884	822	0	4	822	0	4
Inverell to Gum Flat	1881	249	14	0	21	14	0
Inverell to Reedy Creek	1880	668	18	8	200	0	0
Inverell to Warialda	1877	8,046	8	4	780	11	4
Inverell to Queensland Border	1878	3,705	3	11	465	16	8
Armidale to Rock Vale	1879	1,024	13	0	221	10	6

Consolidated Revenue.

No. 126 (continued) RETURN of PUBLIC WORKS—continued.

Work, and where situated.	Whether Constructing or under Repair.	Estimated Expense.	Fund from which the Expense is defrayed.	When Com-menced.	Whether Finished or Unfinished.	If Finished, actual amount of Expenditure.	If Unfinished, amount of Expenditure to 31 December, 1884.	Amount expended in 1884.	Amount expended for Furniture in 1884.	Remarks.
						£ s. d.	£ s. d.	£ s. d.		
ROADS AND BRIDGES—continued.										
Grantham's Gap, Belor Creek	Maintenance, repair, and construction.			1884			50 0 0	50 0 0		
Armidale to Johnson's				1881			747 11 8	201 6 6		
Armidale to Inverell				1878			10,807 16 9	2,166 7 0		
Armidale to Mihi Creek				1879			741 2 11	133 7 6		
Bingera to Inverell				"			1,986 8 1	675 9 10		
Warialda to Gunyerwaralda				"			1,117 3 1	204 0 6		
Black Mountain, Railway Station, to Armidale and Maryland Road				1884			200 0 0	200 0 0		
Armidale to Grafton				1864			68,154 14 7	4,012 8 6		
Approach to Black Mountain, Railway Station				1884			206 19 0	206 19 0		
Armidale to Uralla and Walcha Road at Salisbury Plains				1872			2,356 13 0	42 11 9		
Armidale to Yarrowick				1884			246 19 11	246 19 11		
Main North Road at Uralla to Bundarra and Inverell				1879			7,312 17 11	2,083 16 7		
Main North Road at Uralla to Walcha				1877			3,091 4 10	208 12 6		
Armidale to Gostwytlch				1884			52 1 9	52 1 9		
Uralla to Yarrowick				1883			1,986 4 1	305 1 4		
Main North Road, Rocky Gully to Bundarra				1874			20,488 10 4	245 10 0		
Uralla to Ballala				1881			375 8 6	184 0 0		
Road leading up West Bank Manilla River				1884			52 18 0	52 18 0		
Manilla via Barraba to Bingera				1874			35,158 6 6	2,868 9 10		
Barraba to Bundarra				1884			55 0 0	55 0 0		
Bingera to Bundarra				1878			2,040 9 9	273 19 8		
Bingera to Warialda				1884			705 18 0	705 18 0		
Cobbedah to Rocky Creek				1876			7,554 19 6	151 0 0		
Warialda to Moree				"			4,625 16 4	435 19 6		
Rocky Creek to Moree				1881			256 17 4			
Warialda to Yetman				1876			4,403 16 7	403 16 7		
Willow-tree to Gunncdah				1868			33,832 14 0	356 16 10		
Blackman's Point to Fernbank Creek				1884			35 0 0	35 0 0		
Narrabri via Moree to Mungindi				1876			8,035 14 10	1,148 10 8		
Narrabri to Eulalie Creek				1881			696 0 0	21 0 0		
Bingera to Top Bingera				1884			21 7 0	21 7 0		
Narrabri to Bingera				1880			5,200 12 2	752 3 2		
Bingera to Moree				1878			1,974 7 0	544 11 0		
Middle River to Orchards				1884			77 0 0	77 0 0		
Turrawan Railway Station to Narrabri Road				"			55 7 6	55 7 6		
Bingera to Eulowra, Falls, and Derra				"			70 4 0	70 4 0		
Narrabri to Walgett				1879			10,321 8 0	1,009 14 9		
Pilliga to Coonamble				1884			215 0 0	215 0 0		
Walgett to Coonamble				1881			2,018 8 7	667 3 0		
Warren to Coonamble				1884			419 0 6	419 0 6		
Kempsey to Fernmount				1881			7,033 13 0	2,773 7 10		
Holy Flat to Stewart River				1884			24 10 0	24 10 0		
Kempsey to Grafton and Armidale Road				1872			54,847 11 6	4,048 19 4		
Belgrave Falls to Kempsey				1884			30 7 0	30 7 0		
Kempsey to Trial Bay				1881			2,668 3 1	947 5 9		
Boat Harbour, Bellinger River, South Arm				"			590 10 11	151 8 4		
Grafton and Armidale Road to Bellinger				1884			411 0 0	411 0 0		
Fernmount, via Never Never, to Grafton and Armidale Road				1878			7,027 3 3	1,442 4 11		
Boat Harbour to Johnson's Crossing				1882			724 11 1	559 5 3		
Boat Harbour to Raleigh's Mill				1884			106 0 0	106 0 0		
Fernmount to Grafton				1881			7,448 9 8	1,515 9 6		
Brownlie's Selection to Fernmount				1884			42 0 0	42 0 0		

Consolidated Revenue:

Belmore River to Forest Land.....	1882	1,420	9	6	196	4	0
Myers' Selection to Never Never Plains	1884	148	3	6	148	3	6
Bowraville to Congarri	1882	1,274	4	6	760	13	9
Wingham up Cedar Party Creek	"	240	0	0	127	0	0
Missibotti to Nambuccera Heads	1878	1,605	7	10	673	8	5
Port Macquarie to Jones' Island	1883	1,599	12	9	148	19	2
Port Macquarie to Kempsey.....	1864	14,835	12	10	971	13	8
Walcha to Great Northern Railway.....	1881	2,993	13	3	743	15	1
Walcha to Port Macquarie.....	1872	29,615	4	8	1,915	14	0
Walcha to Glen Morrison	1881	679	5	2	326	10	0
North-east portion of Egan's Grant to Rolland's Plains	1884	60	0	0	60	0	0
Emu's Punt to Glen Esk Upper Plains	"	168	2	6	168	2	6
Rolland's Plains to Glen Esk Upper Plains	1881	609	14	11	1	8	0
Rolland's Plains to Yarrowell Falls.....	1880	896	7	11	215	8	0
New England to Antimony Mines	1884	68	0	0	68	0	0
Long Reach to Clybuccra	"	89	0	0	89	0	0
East Kempsey to Boggy Creek	1877	2,193	5	6	241	14	0
East Kempsey to Sherwood	1880	954	13	11	377	4	6
Bowraville to Lumley Argents	1879	1,807	18	11	718	13	2
Bowra to Buckra Bendini	1884	91	10	0	91	10	0
Bowraville to Brokers	1879	1,051	2	0	212	2	10
Green Hills to Nelson's, Warneton	1881	627	9	2	174	6	0
Bango Creek Road	1884	99	4	2	99	4	2
Coopersnook to Harrington.....	"	5	18	0	5	18	0
Oakes Plains to Mauleay Heads	1877	2,389	12	6	587	5	6
Wauchop to Port Macquarie and New England Road	1883	600	0	0	179	15	0
Wilson's River, via Bar Scrub, to Walcha Road	1877	1,280	5	0	74	11	0
Tinonee to Port Macquarie	1872	15,925	14	2	2,552	16	5
Upper Camden Haven Road.....	1882	92	12	0	25	9	0
Cundle, via Landsdown, to Jones' Island	1876	1,970	9	11	175	11	3
Camden Haven to Laurieton.....	1883	146	16	0	84	3	0
Tinonee and Gloucester Road to Clarkin's Crossing	1876	1,160	16	6	238	0	0
Tinonee to Farquer's Inlet.....	1883	173	13	6	117	10	0
Tinonee to Wingham	1876	840	13	9	107	6	0
Tinonee and Cundle Road to Wingham	"	1,807	6	11	240	16	0
Three Streets	1883	208	15	c	Nil		
Wingham and Nowendoc Road to Karrac Flat	1884	46	7	6	46	7	6
Wingham to Bungay Falls.....	"	18	4	0	18	4	0
Wingham, up left bank Manning River, to Nowendoc	1883	1,697	1	6	1,468	13	6
Wingham to Wherrol Flat and Kelvin Grove	1876	1,124	15	7	131	15	6
Wingham and Wherrol Flat to Bobbin Flat	"	877	8	6	84	4	0
Roads in vicinity Coast Gold-fields, Gloucester	1883	5,000	0	0	2,100	4	8
Burril Creek to Wingham and Black Flat	1876	665	0	0	70	0	0
Upper Hastings to Upper Manning Road, across Jackass Plain	1884	87	12	0	87	12	0
Tarce to North Forster	1883	123	6	0	72	6	0
Moreton's Creek to New England.....	"	124	15	0	92	18	0
Little Dingo Road	1884	50	0	0	50	0	0
Dumaresq Island Road	1878	371	13	6	16	0	0
Oxley Island Road	1877	818	15	4	166	3	10
Stroud, via Gloucester, to Tinonee	1875	26,272	7	11	2,874	15	0
Old Bulladelah Inn to Raymond Terrace Road, at School Hill	"	511	13	6	64	10	0
Bulladelah to Raymond Terrace and Stroud Road.....	1876	3,724	0	9	1,589	8	0
Bulladelah to Coolongalook	1884	150	0	0	150	0	0
Bulladelah to Forster	1878	3,247	10	9	1,160	2	9
Flyer's Creek to Dorney's	1884	150	0	0	150	0	0
Dungog and Monkerai Road to Stroud.....	1876	1,348	19	8	386	17	0
Sugar-loaf Creek to Dungog Road	1884	50	0	0	50	0	0
Gostwycke to Newport	1882	1,031	8	4	550	11	3
Princes-street, Paterson	1884	25	0	0	25	0	0

Consolidated Revenue.

No. 126 (continued).—RETURN of PUBLIC WORKS—continued.

Work, and where situated.	Whether Constructing or under Repair.	Estimated Expense.	Fund from which the Expense is defrayed.	When Com- menced.	Whether Finished or Unfinished.	If Finished, actual amount of Expenditure.	If Unfinished, amount of Expenditure to 31 December, 1884.		Amount expended in 1884.		Amount expended for Furniture in 1884.	Remarks.	
							£ s. d.	£ s. d.	£ s. d.				
ROADS AND BRIDGES—continued.													
Dungog to Stroud and Gloucester Road, at Wisomantle's	Maintenance, repair, and construction.			1883			7,961	0	5	702	12	9	
Dungog to Chichester River	"			1876			1,505	2	9	79	2	0	
Dungog and Gloucester Road to Fosterton	"			1877			905	0	9	150	0	0	
Dungog and Chichester River Road to Underbank	"			"			3,159	11	4	446	8	0	
Upper Myall to Bulladelah	"			"			2,064	5	10	375	0	0	
Upper Myall to Larry's Flat	"			1882			442	4	6	410	4	6	
Tinonee, via Cundle, to Wingham	"			1884			10	11	6	10	11	6	
Bandon Grove to Little River	"			1877			958	16	5	125	5	10	
Warkworth Road to Colo River	"			1879			3,754	17	10	636	16	9	
Wollombi to Wiseman's Ferry	"			1878			3,813	10	10	616	2	0	
Wiseman's Ferry to St. Albans	"			1872			1,829	10	6	297	12	0	
Newport to Laguna	"			1883			1,488	12	9	1,208	12	0	
Murray's Run to Main North Road, at Ten-mile Post	"			1882			371	18	0	88	8	0	
St. Albans, through Wallambine Common, to Mount Manning	"			1879			3,150	8	7	418	1	0	
Tuggerah Beach Lake to Gosford and Maitland Road	"			1884			9	17	0	9	17	0	
Erina Creek to Tuggerah Beach Lake	"			1881			1,432	2	0	428	6	0	
Wollombi to Yango	"			1879			428	16	6	164	7	0	
Wollombi up Narone Creek	"			1884			29	3	0	29	3	0	
Broken Back Gap to Wyong Creek	"			1878			4,552	4	11	803	13	0	
Mandolong to Cooranbong Wharf	"			1880			726	2	0	101	3	0	
Mulbring to Millfield, via Ellalong	"			1878			1,677	0	6	259	19	0	
St. Albans, up McDonald River, to Melon Creek	"			1882			509	7	6	159	12	6	
Wyong Creek to Mangrove Creek	"			1878			2,180	7	9	365	19	3	
Pemberton's to mouth of Popran Creek	"			1883			62	0	6	60	10	6	
Mangrove to Ten-mile Hollow	"			"			379	1	0	75	0	0	
Bumble Hill to Wyong Creek	"			1880			807	19	6	200	18	0	
Bluegum Flat to Chittaway	"			"			248	12	0	59	10	0	
Bullock Wharf to Riley's Farm	"			1884			9	2	0	9	2	0	
Bullock Wharf, Wollombi River, to Larry's Flat	"			1883			315	0	0	180	0	0	
Bullock Wharf to Upper Mangrove	"			1879			1,595	10	1	409	15	6	
Gosford to Blood-tree	"			1884			100	0	0	100	0	0	
Gosford to Kinumber	"			1879			1,075	9	9	213	12	0	
Gosford and Maitland Road to Government Reserve, Ourimba Creek	"			1883			75	0	0	71	0	0	
Kinumber to Lloyd's Wharf	"			1882			415	6	0	130	5	0	
Wyong Creek to Gosford	"			1878			3,971	16	6	721	6	0	
Upper Watagan to Cooranbong	"			1882			1,551	3	11	824	8	6	
Congowai to Wollombi	"			1879			1,335	3	0	273	7	0	
Eastern foot of Dividing Range to Wollombi	"			1878			2,955	0	8	284	12	6	
Wallsend to Maitland and Gosford Road, at Cooranbong	"			"			3,091	13	10	1,192	19	0	
Wallsend to Sandgate	"			1884			222	2	3	222	2	3	
Wallsend to Lake Macquarie	"			"			220	0	0	220	0	0	
Wickham to Lambton	"			1881			796	16	8	199	9	10	
Lambton to Charleston	"			1883			149	16	10	75	13	4	
Newcastle to Lake Macquarie Heads	"			1879			3,336	10	7	912	15	3	
Roads in vicinity of Newcastle and Lake Macquarie	"			1881			3,500	0	0	202	11	8	
Newcastle to Minmi	"			1873			5,036	16	10	1,815	2	2	
Maitland to Woodford	"			1883			1,449	0	9	613	0	0	
Greta to Cessnock	"			1884			741	4	11	741	4	11	
Hamilton to Waratah	"			1883			1,004	5	0	222	19	0	
Waratah to Maitland	"			1882			669	3	0	195	0	0	
East Maitland to Morpeth and Four-mile Creek	"			1884			200	0	0	200	0	0	

Consolidated Revenue.

East Maitland, <i>via</i> Oak Vale, to Broken Back Gap	1877	7,849 7 2	1,900 0 0
Seaham to Clarence Town	1884	544 11 0	544 11 0
West Maitland to Dunmore	1883	290 8 5	162 6 0
Luskintyre Bridge to Lochinvar Station	1879	415 6 10	58 2 5
Raymond Terrace to Hexham	1884	150 0 0	150 0 0
Raymond Terrace to Seaham	"	39 4 3	39 4 3
East side Williams River to Seaham	"	55 0 6	55 0 6
Clarence Town, <i>via</i> Glen William, to Brookfield	1877	701 0 0	125 0 0
Clarence Town to Dungog	"	9,799 1 4	676 8 2
Clarence Town to Half-way House	"	753 6 9	8 4 0
Clarence Town to Limeburner's Creek	1884	150 0 0	150 0 0
Dunmore Bridge to Seaham and Clarence Town	1877	3,472 6 5	339 13 0
Dunmore Bridge to Paterson Punt	1880	798 14 3	209 4 0
Paterson and Gresford Road to Clarence Town and Dungog	1877	4,162 4 1	22 3 0
Deviation, Upper Paterson	1883	849 18 4	610 11 4
Raymond Terrace Road	1884	2 10 11	2 10 11
Raymond Terrace, Stockton end	1882	1,343 18 5	426 9 9
Raymond Terrace to Stroud	1878	13,230 12 1	1,391 5 7
Raymond Terrace and Maitland Road to Hunter River	1883	92 15 1	83 13 10
Raymond Terrace to Morpeth Road	1880	3,243 9 1	1,361 2 5
Deep Creek to Allandale Railway Station	1878	538 7 10	58 15 0
Hexham to Fullerton Cove	1884	120 0 0	120 0 0
Minmi to Woodford	1878	1,094 8 8	204 10 9
Main North Road, Harper's Hill to Allandale Station	1879	170 16 0	Nil.
Plattsburg to Minmi	1884	1,216 9 0	1,216 9 0
Muswellbrook and Mudgee Road to Merriwa	1883	2,247 15 7	1,531 11 6
Cassilis to Coolah	1884	256 5 10	256 5 10
Merriwa to Cassilis	1883	2,596 1 0	1,439 12 0
Muswellbrook to Jerry's Plains and Singleton Road	1884	100 0 0	100 0 0
Muswellbrook to Denman	1876	3,003 13 4	377 8 0
Finger-post, <i>via</i> Woodburn, to Boyd Creek	1884	2 13 4	2 13 4
Muswellbrook to Mudgee	1881	7,581 7 2	2,940 2 3
Denman to junction Muswellbrook and Mudgee Road	1883	340 8 0	274 18 6
Edinglassie to Bowman's Hill	"	98 11 0	50 0 0
North Road, Minimba Brook to Jerry's Plains Road	1882	663 10 3	184 1 4
Aberdeen to Rouchell Brook	"	376 15 0	176 15 0
Scone to Denison Diggings, at Noonan	1879	1,805 5 0	105 5 0
Scone to Merriwa	1877	3,199 13 6	109 3 6
Singleton to Archinal's, Dry Creek	1879	1,325 18 9	260 14 0
Singleton to Cooper's Creek	1884	27 13 6	27 13 6
Doyle's Creek to Jerry's Plains	1879	567 18 0	83 18 0
Breeza to Merriwa	1882	574 16 3	238 17 0
Jerry's Plains to Denman	1884	191 3 6	191 3 6
Coonabarabran to Timore	"	100 0 0	100 0 0
Merrygoon, <i>via</i> Caigan, to Coonabarabran	1880	3,627 16 7	629 11 10
Quirindi, up Jacob and Joseph's Creek	1879	180 4 6	45 2 6
Quirindi to Yarroman	1884	152 15 11	152 15 11
Bomera to Coonabarabran	"	240 16 4	240 16 4
Coonabarabran to Wingidgon	1882	1,444 17 0	646 0 11
Coonabarabran to Ulinamuri	1881	327 17 8	7 7 0
Coonabarabran to Gunnedah	1879	9,743 16 7	1,060 3 10
Coolatai, <i>via</i> Wallangra, to Ashford	1884	3 0 0	3 0 0
Gunnedah to Narrabri	"	942 15 11	942 15 11
Gunnedah to Coolah	1882	3,514 9 3	1,739 5 4
Gunnedah to Barraba	"	1,611 19 11	1 0 5
Nesby's Junction to Black Stump	1883	280 0 0	70 0 0
Black Stump to Spring Creek	1884	248 14 9	248 14 9
Mount Pleasant to Murphy's Gap	"	43 18 7	43 18 7
Wallabadah to Quirindi	1878	1,344 11 2	189 2 0
Blairford to Isis River	1882	387 2 3	101 15 0

Consolidated Revenue.

No. 126 (continued).—RETURN of PUBLIC WORKS—continued.

Work, and where situated.	Whether Constructing or under Repair.	Estimated Expense	Fund from which the Expense is defrayed.	When Com-menced.	Whether Finished or Unfinished.	If Finished, actual amount of Expenditure.	If Unfinished, amount of Expenditure to 31 December, 1884.	Amount expended in 1884.	Amount expended for Furniture in 1884.	Remarks.
ROADS AND BRIDGES—continued.										
Gloucester to Copeland	Maintenance, repair, & construction.	Consolidated Revenue.	1880	£ s. d. 1,246 19 0	£ s. d. 293 14 0		
Nowendoc to Walcha		1879	1,272 8 11	341 8 11		
Gloucester to Nowendoc.....	4,674 6 0	279 6 0		
Bowling Alley Point to Dungowan		1884	100 0 0	100 0 0		
Dungowan Creek, via Cadell's, to Ogumbil Creek.....		1879	935 8 6	71 18 6		
Dungowan Creek to Cadell's, north bank of River.....		1878	439 19 0		
Wallabadah to Nundle and Swamp Creek		1882	3,105 2 1	134 6 10		
Nundle towards Scone.....	477 3 6	170 7 0		
Tamworth to Bowling Alley Point and Nundle.....		1878	11,788 16 10	1,138 14 7		
Tamworth, via Moree Creek, to Attunga	377 4 6	17 4 6		
Main North Road, Currabubula, to Tamworth		1880	5,960 3 1	188 11 3		
Tamworth to The Forest		1883	144 11 0	4 11 0		
Tamworth to Gunnedah.....		1874	19,721 17 3	812 11 5		
Tamworth to Manilla		1864	16,734 1 1	1,547 17 11		
Moonbie to New England Gully		1884	49 7 6	49 7 6		
Rocky Point to George's River		1879	3,489 13 0	610 16 4		
Half-way House to Rocky Point		1882	420 4 2	120 7 8		
Main West Road, Burwood, to Main South Road.....		1878	879 14 5	189 15 0		
Bringelly Cross Roads to Main South Road at Cobbitty		1881	205 12 10	107 7 4		
Campbelltown to Narellan.....		1878	1,584 0 1	219 19 7		
Clearing at Liverpool.....		1884	487 15 6	487 15 6		
Picton, via Vanderville, to Burragorang Mountain		1874	4,960 13 8	472 1 6		
Foot Burragorang Mount to Cox's River.....		1881	346 5 7	112 2 3		
Foot Burragorang Mount, up Wollondilly River		1882	359 19 0	144 10 3		
Broughton Creek to Kangaroo Valley		1876	3,464 11 0	169 8 0		
Broughton Creek to Broger's Creek.....		1882	604 14 9	18 4 0		
Main South Coast Road.....		1879	26,263 11 4	6,286 3 10		
Bottle Forest to Main South Coast Road.....		1883	180 0 0	165 3 0		
Bottle Forest to Westmacott's Pass		1884	105 10 0	105 10 0		
Bowral to Lower Mittagong		1882	303 0 0	5 4 2		
Bowral Road to Burradoo Platform.....		1884	50 0 0	50 0 0		
Bowral, via Alcorn's, to Robertson		1874	7,800 6 8	1,260 14 3		
Main Boundary Road to Broughton Creek.....		1884	200 0 0	200 0 0		
Yalwal Gap Road, Nowra, to Yalwal		1883	272 10 0	112 10 0		
Nowra to Yalwal.....		1881	994 17 1	126 11 0		
Tomerong to South Huskison		1884	48 12 6	48 12 6		
Tuggarawang to Rob Roy	20 10 0	20 10 0		
Nowra and Nerriga Road to Braidwood		1882	1,017 5 10	521 17 1		
Nowra, via Tomerong, to Milton	3,662 11 7	1,436 6 4		
Kangaroo Ground, at Byrnes, to Old South Road, Moss Vale.....		1883	402 9 10	102 9 10		
Kangaroo Valley to Yarrunga Public School		1884	30 0 0	30 0 0		
Cross Roads towards Taralga.....		1883	96 9 6	34 15 6		
Alcorn's Hill to Macquarie Pass		1880	284 5 0	50 0 0		
Appin to Brook's Point		1884	9 16 0	9 16 0		
Macquarie Pass to Kangaloon	50 0 0	50 0 0		
Gardener's Hill Road.....		1883	100 0 0	28 0 0		
Old South Road Cross Roads to Little Forest.....		1875	6,834 10 2	960 8 4		
Wild's Meadow to Robertson Road		1884	196 9 6	196 9 6		
Bulli Pass to Cataract River.....		1880	134 10 6	14 7 6		
Bulli, via Clifton, to Blue Gum Forest.....		1882	4,406 3 11	1,598 3 11		
Upper Broger's Creek.....	1884	131 4 0	131 4 0			
Near Wallaby Creek, via Macquarie Pass, to Central Hawarra	1875	879 19 0	25 12 0			

Mittagong to Joadja Creek	1883	100 0 0	68 18 0
Fitzroy Iron Mines to Bowral	1871	2,097 0 0	150 0 0
Kangaloon Road at Robertson Park to near Mount Murray	1884	313 3 4	313 3 4
Old South Road to Sutton Forest	1884	100 0 0	100 0 0
Old South Road Mittagong to Main South Road at Fitzroy Inn	1879	255 0 0	30 0 0
Berrima to Railway Station, Moss Vale	1876	1,390 17 6	140 17 6
Mandemar to Mittagong	1884	108 0 0	108 0 0
Main South Road, near Berrima to Bowral	1882	701 4 0	227 13 8
Woodhill, Broger's Creek, to Kangaroo Valley and Broughton Creek	"	296 15 7	93 3 0
Illawarra Road to Bond's Road	1878	477 13 5	95 4 11
Sutton Forest to Main South Road near Cowley's	1881	371 4 0	71 4 0
Sutton Forest to Bundanoon	1882	315 0 0	76 4 0
Kiama Road to Blinkensops to Barrangarry	1877	1,697 0 3	221 3 5
Kiama to Gerringong	1884	939 0 0	939 0 0
Huskison to Tomerong	"	101 7 6	101 7 6
Berrima to Mandemar	"	100 0 0	100 0 0
Burrawang to Robertson Road	"	100 0 0	100 0 0
Moss Vale and Shoalhaven Road to Wallenderry Road	1882	683 0 0	161 9 3
Moss Vale to Jamberoo	1878	10,793 11 11	1,551 7 11
Nowra Bridge to Illaroo	1884	30 0 0	30 0 0
Bowral to Main South Road	"	100 0 0	100 0 0
Moss Vale to Nowra	1880	5,940 1 3	1,943 19 10
Goulburn to Cooma	1874	96,844 3 8	5,398 6 6
Goulburn and Whees Road at Hawthorne Tree to Wheeo and Crookwell Road	1882	104 4 10	43 3 0
Goulburn to Pomeroy	1880	1,864 13 7	407 3 1
Goulburn to Upper Tarlo and Roslynn	1878	3,405 11 11	638 6 3
Goulburn and Tuena Road, <i>via</i> Lime Kilns, to Goulburn and Tarlo Road	1880	236 11 0	49 11 9
Goulburn and Tuena Road, <i>via</i> Fullerton's, to Sherwood	"	782 6 10	220 10 11
Goulburn to Bungonia	1874	4,176 13 6	530 5 5
Windellima to Nerriga	1881	100 0 0	100 0 0
Goulburn to Windellima	1876	6,032 3 7	1,533 18 4
Goulburn, <i>via</i> Taralga, to Curraweela	"	13,589 15 11	1,728 13 3
Goulburn and Crookwell to Binda	"	17,324 14 10	2,276 4 0
Main South Road, Towrang to Paddy's River	1881	717 10 10	180 0 0
Collector towards Goulburn	1874	3,154 14 8	202 1 5
Main South Road, McGrath's to Black Range	1884	99 19 10	99 19 10
Collector, <i>via</i> Currawang, to Terrania	1882	1,802 5 5	797 9 9
Collector to Main South Road, Bredalbane	1881	704 13 2	103 16 0
Goulburn to Wheeo	1874	21,593 1 0	2,192 14 5
Campbell's Lane, Middle Arm to Ryanna	1884	180 0 0	180 0 0
Cotta Walla School to Mount Wayo and Peelwood Road	1881	411 9 3	139 18 0
Crookwell, <i>via</i> Red Ground, to Laggan and Binda Road	1883	83 13 3	57 10 6
Crookwell, <i>via</i> Grabben Gullen, to Main South Road at Gunning	1882	417 6 9	76 13 0
Gullen to Laggan	1874	3,186 2 0	295 4 0
Goldspie to Taralga and Rockwell	1881	342 14 0	126 2 6
Taralga and Bannaby to Swallow-tail	1882	188 14 6	102 19 0
Marulan to Limckilns	"	1,140 11 0	386 7 0
Marulan to Windellima	1876	5,427 9 1	1,241 0 8
Marulan to Greenwich Park	1879	1,785 8 9	473 2 4
Dalton to Gunning	1884	25 0 0	25 0 0
Greenwich Park to Towrang	1882	465 19 5	121 0 6
Laggan to Leighwood	1880	403 15 10	78 5 10
Starr's to Gunning and Dalton Road	1884	30 10 6	30 10 6
Laggan to Binda	1875	1,496 10 3	95 9 9
Taralga to Laggan	1879	1,648 12 2	133 18 0

Consolidated Revenue.

No. 126 (continued).—RETURN of PUBLIC WORKS—continued.

Work, and where situated.	Whether Constructing or under repair.	Estimated Expense.	Fund from which the Expense is defrayed.	When Commenced.	Whether Finished or Unfinished.	If Finished, actual amount of Expenditure.	If Unfinished, amount of Expenditure to 31 December, 1884.	Amount expended in 1884.	Amount expended for Furniture in 1884.	Remarks.
							£ s. d.	£ s. d.		
ROADS AND BRIDGES—continued.										
Taralga to Leighwood.....	Maintenance, repair, & construction.			1882			259 8 1	120 8 7		
Binda to Peelwood				1884			111 5 0	111 5 0		
Wheeo to Crookwell				1877			2,039 7 10	139 17 1		
Wheeo to Binda				1883			328 12 0	125 9 6		
Wheeo to Burrowa				1879			3,858 8 4	538 12 9		
Binda to Junction Point, Tuena				1884			60 0 0	60 0 0		
Goulburn and Binda Road at Mayo to Abercrombie.....				1881			12,712 11 10	1,719 19 0		
Bigga to Abercrombie.....				1879			572 7 6	133 0 0		
Collector to Lake George				1883			85 4 1	4 0 0		
Collector to Gunning				1878			2,092 8 2	222 8 2		
Sharpening Stone Creek to Burrowa, and Binalong Road at Bunnon				1872			5,759 8 5	697 16 11		
Sharpening Stone Creek and Burrowa Road, near Walls, to Bowning.....				1879			249 17 0	80 10 0		
Rye Park, towards Burrowa				1884			105 13 0	105 13 0		
Binalong to Burrowa				1877			5,846 4 6	1,269 1 1		
Queanbeyan to Uryarra Ford				1881			687 8 6	361 6 6		
Queanbeyan to Gunning				1874			17,752 1 10	2,594 1 0		
Queanbeyan to Murumbateman				1878			4,444 3 9	871 4 5		
Main South Road, Yass to Fairfield.....				1875			3,329 19 6	411 0 0		
Yass to Manton's Creek.....				1880			525 19 9	145 0 6		
Yass to Woolgarlo				1875			1,897 10 9	372 6 6		
Ginindera to Watangra				1884			99 19 3	99 19 3		
Canberra to Molonglo and Murrumbidgee Road.....				1881			319 14 10	147 17 4		
Yass and Woolgarlo Road to Bloomfield.....				1879			1,029 13 4	197 14 8		
Ginindera and Gundaroo Road at Mack's Reefs to Bungendore Road			Consolidated Revenue.	1884			140 0 0	140 0 0		
Bloomfield Road at Waroo Creek to Boambolo Ford.....				1881			358 11 0	150 0 0		
Boambolo Ford to Mullion				1884			45 4 11	45 4 11		
Dalton to Jerriwa Platform				1880			374 2 8	136 6 4		
Bloomfield Crossing, Murrumbidgee, to Cooradigbee Valley				1881			490 17 8	153 9 10		
Main South Road, Bookham, to Cooradigbee Junction				"			492 16 0	192 16 0		
Bungendore and Molonglo to Queanbeyan and Bungendore Road.....				1879			1,538 7 1	299 17 0		
Bungonia to Inverary Park				1883			150 0 0	75 0 0		
Main South Road, Yass to Bungendore				1882			3,052 4 10	1,132 3 1		
Bungendore to Doughboy Hill				"			1,087 0 4	337 0 4		
Bungendore and Molonglo Road to Black Range				1881			241 16 4	45 18 0		
Bookham to Bowning and Binalong Road at Illalong				1884			112 5 6	112 5 6		
Bowning to Binalong				1878			1,853 14 10	327 6 11		
Road through Burrowa				1884			332 4 0	332 4 0		
Binalong Road.....				1883			276 7 3	50 0 0		
Gunning and Burrowa Road to Yass Railway Station				1880			713 3 5	165 3 0		
Gunning to Burrowa				1862			10,494 0 2	1,465 8 3		
Dalton to Narrava				1882			1,415 17 6	665 5 8		
Frogmore to junction Wheeo and Burrowa Road				"			315 0 0	124 0 0		
Queen-street, Barmedman				1883			152 16 0	116 12 0		
Burrowa to Young				1876			7,623 13 3	991 16 4		
Numby to junction Burrowa and Wheeo Road				1884			330 0 0	330 0 0		
Murrumburrah, via Young and Grenfell, to Forbes				1873			26,008 19 10	2,986 6 3		
Grenfell to Forbes				1884			198 12 10	198 12 10		

Murrumburrah to Young and Harden.....	"	1880	361	19	2	137	18	9
Marengo to Handcocks	"	1884	200	0	0	200	0	0
Grenfell to parish of Eualdrie	"	"	142	14	8	142	14	8
Reedsdale to Warumbuccra	"	1879	460	17	9	112	1	10
Young and Cowra Road to Jerrybang	"	"	618	6	8	86	10	0
Young to Mopitty	"	1880	461	19	8	195	19	8
Young to Temora	"	1883	1,567	11	2	1,243	7	4
Young Railway Station Approach	"	"	2,500	0	0	1,507	9	4
Wallandbeen to Murrumburrah	"	1872	2,123	17	0	79	12	9
Morangerell to Junction Young and Temora Road	"	1883	450	0	0	170	0	0
Murrumburrah to Currawang	"	1882	299	15	5	65	1	6
Cullinga to Wallandbeen	"	1883	140	0	0	75	3	0
Tarago to Braidwood	"	1866	25,688	0	1	1,513	17	0
Elrington to Araluen	"	1870	1,659	13	3	171	12	5
Monga to Major's Creek, Elrington.....	"	1871	4,507	8	2	329	10	7
Major's Creek to Fairfield	"	1880	1,414	16	11	174	19	10
Braidwood to Elrington.....	"	1872	2,317	7	6	250	0	0
Road Jerebat Gully	"	1883	200	0	0	85	0	0
Braidwood & Tarago Road & Lambert to Lower Boro	"	1881	300	0	0	143	14	0
Boro to Bungendore	"	1883	44	6	8	32	13	4
Braidwood to Sergeant's Point.....	"	1881	575	8	5	86	9	3
Sergeant's Point to Clyde River	"	"	124	10	2	5	13	4
Braidwood to Reedsdale and Bell's Creek	"	1872	1,180	16	4	114	13	8
Braidwood to Araluen	"	1864	12,024	15	1	737	0	0
Braidwood to Molonglo	"	1874	2,594	1	11	245	15	11
Elrington to Balalaba.....	"	1875	799	2	2	125	8	4
Clyde Road, Braidwood to Nelligen.....	"	1863	23,899	3	8	1,096	11	11
Sergeant's Point to Shoalhaven and Goulburn Road.....	"	1883	269	19	2	19	1	5
Mogo to Nelligen.....	"	1881	846	7	8	303	3	6
Nelligen to Bateman's Bay and Milton Road at M'Millan's	"	1874	763	16	8	120	7	4
Nelligen to Bateman's Bay	"	1884	42	0	0	42	0	0
Mogo to Tomakin	"	1881	116	16	8	2	6	8
Milton and Bateman's Bay to Moruya and Bodalla	"	1874	13,110	16	6	1,588	11	9
Trunkatabella Bridge to Reedy Creek	"	1883	108	10	4	16	2	0
Araluen to Moruya.....	"	1865	18,035	3	2	994	19	0
Panbula to Woluula	"	1867	2,686	15	0	154	3	8
Jimberlight Road	"	1883	100	0	0	21	0	0
Hoskington to Saw-mills	"	1884	60	9	9	60	9	9
Bega to Nambucca and Bembuka.....	"	1878	2,220	9	0	512	11	4
Bega to Nelson and Wapangue.....	"	1877	2,540	10	5	275	13	10
Bega to Bodalla	"	1872	13,643	16	11	1,710	7	4
Bega to Bodalla (Deviation)	"	1883	2,994	0	0	1,332	6	2
Towomba to Eden	"	1884	315	19	9	315	19	9
Towomba to Perico.....	"	"	38	16	0	38	16	0
Eden to Sturt	"	1879	703	18	11	108	10	5
Towomba to New Buildings	"	1884	256	17	3	256	17	3
Eden to Panbula	"	1881	2,045	16	5	445	9	11
Woluula junction to Cross Roads	"	1872	3,635	19	2	244	5	2
Woluula and Lithgow to Candelo and Wyndham	"	1879	594	15	0	94	15	0
Pittman's Bridge to Bodalla	"	1880	740	14	8	44	6	8
Bombala to Delegate	"	1871	6,409	4	3	153	15	3
Bombala to Gunningrah.....	"	1881	715	3	10	10	11	6
Bombala to Merimbula	"	1864	60,003	17	2	3,898	13	7
Bodalla to Dignam's Creek	"	1879	1,935	1	0	367	16	4
Cobargo to Wadbilliga	"	1883	457	11	6	376	9	6
Cobargo to Bermagoe.....	"	"	474	0	0	382	5	0
Tilba Tilba to Dignam's Creek and Bermagoe	"	1884	75	6	3	75	6	3
Brianderry to Bega.....	"	1874	620	0	3	60	19	9
Bega to Woluula	"	"	7,254	11	3	875	8	3
Bega to Tathra.....	"	1873	6,249	15	2	595	13	7

Consolidated Revenue

No. 126 (continued.)—RETURN OF PUBLIC WORKS—continued.

Work, and where situated.	Whether Constructing or under repair.	Estimated Expense.	Fund from which the expense is defrayed.	When Com- menced.	Whether Finished or Unfinished.	If Finished, actual amount of Expenditure.	If Unfinished, amount of Expenditure to 31 December, 1884.		Amount expended in 1884.		Amount expended for Furniture in 1884.	Remarks.	
							£	s.	d.	£			s.
ROADS AND BRIDGES—continued.													
Cathcart to Panbula	Maintenance, repair, & construction			1875			17,096	1	6	718	3	10	
Mulula to Cooma and Jindabyne Road				1884			150	0	0	150	0	0	
Cathcart to Bobundarah				1875			4,222	7	11	756	4	7	
Bobundarah to Seymour				1880			1,403	3	4	410	8	4	
Barrogate to Honeysuckle				1882			307	18	1	144	2	1	
Upper Brogo to Hefferans				1884			29	4	0	29	4	0	
Merimbula to Jellat Jellat				1874			1,540	18	6	174	6	9	
New Yards to Cut Hill Finger-post				1884			17	6	8	17	6	8	
Holt's Flat to Railway Bridge				1876			3,674	15	4	507	9	7	
Candelo to Wyndham and Barrogate				1882			575	4	0	365	4	0	
Candelo to Kameruka				1877			355	10	4	20	0	0	
Candelo to Brown Mountain				1882			838	3	6	232	7	0	
Brown Mountain and Kameruka to Finger-post				1877			3,072	6	8	420	15	2	
Meringo Crossing to Brown Mount				1884			90	0	0	90	0	0	
Buckley's Crossing to Bolico				1883			284	0	4	149	2	0	
Monteagle to Bombaldray				1884			99	19	2	99	19	2	
Cooma to Braidwood				1875			7,209	3	6	646	3	6	
Cooma to Bobundarah				1880			948	7	10	319	11	0	
Cooma to Coast Road Cobargo				1884			479	0	0	479	0	0	
Cooma to Jindabyne				1881			2,399	11	10	599	12	9	
Cooma to Bombala				1864			23,364	7	8	2,854	3	3	
Cooma and Jindabyne Road to Middling Bank				1880			526	15	8	182	11	8	
Cooma and Jindabyne Road to Buckley's Crossing				1878			1,696	11	0	268	15	2	
Cooma and Jindabyne Road to Kiandra				1879			4,930	16	5	1,690	3	7	
Cooma, via Kiandra and Talbyng, to Tumut				1883			1,455	6	8	1,166	15	8	
Cooma to Countaguinea				1879			1,480	8	1	276	8	4	
Old Burra Road				1883			239	19	9	159	19	9	
Tumut to Brungle				1870			2,051	10	7	152	15	6	
Tumut to Adelong				1868			8,461	3	5	681	1	10	
Main South Road to Middle Adelong				1864			13,642	8	9	1,075	14	4	
Adelong to Griffiths, Hillas Creek				1874			2,375	14	3	377	15	3	
Adelong to Cemetery				1884			71	8	0	71	8	0	
Gundagai to Bongongolong				1883			245	14	0	129	14	0	
Gundagai to Wagga Wagga				1864			13,910	15	0	1,393	17	2	
Gundagai to Tumut							14,912	16	5	1,064	17	11	
Coolac to Cootamundra				1875			3,791	17	3	305	3	3	
Coolac to Gobarralong				1884			200	0	0	200	0	0	
Walleragang to Tumbarumba				1878			9,284	8	1	2,756	1	0	
Middle Adelong to Tumbarumba				1875			4,492	15	3	521	7	0	
Tumbarumba to Teranora Creek				1884			70	10	0	70	10	0	
Upper Tumbarumba to Tumbarumba				1874			1,484	14	6	250	5	0	
Tumbarumba, via Mundaroo, to Jingellic				1881			4,697	17	11	1,941	14	1	
Main South Road, Little Billabong to Tumbarumba				1876			9,621	8	3	955	4	6	
Tumut to Kiandra				1870			3,397	3	1	447	3	1	
Tumut to Lacmalac				1877			911	7	10	66	2	10	
Gilmore Creek to Riley's Crossing, Adelong Creek				1872			1,907	13	0	115	14	9	
Riley's Crossing to Reedy Flat				1877			1,020	0	0	174	10	0	
Reedy Flat Road				1884			300	0	0	300	0	0	
Gundagai to Brungle Bridge				1877			2,844	17	4	449	17	4	
Wagga Wagga to Cowabbee							953	8	0	118	5	9	
Wagga Wagga to Bullenbong				1883			534	8	0	124	8	0	
Wagga Wagga to Lake Albert				1864			282	13	0	51	10	0	

Consolidated Revenue.

Wagga Wagga to Murrumburrah and Grenfell Road at Wombat	1868	14,263	8	10	109	19	11
Wagga Wagga to Narandera	1864	11,717	1	1	573	5	10
Rock Railway Station to Urana	1883	2,224	16	4	899	6	3
Main South Road, Tarcutta to Alfred Town	1879	10,588	15	1	369	17	0
Main South Road, Kiamba to Wagga Wagga	1881	3,619	12	2	518	3	6
Carabost to Kiamba	1880	1,569	4	1	394	2	0
Cootamundra to Temora	1882	5,067	10	6	814	11	4
Extension Main Street, Cootamundra	1884	124	6	6	124	6	6
Roads in vicinity of Temora	1883	1,000	0	0	576	12	3
Conargo to Narandera and Cudal	1880	1,632	5	9	429	13	9
Narandera to Hay	1872	4,303	11	11	232	18	5
Audley-street, Narandera	1884	1,042	0	0	1,042	0	0
Bowna to Walerawang	1881	18,803	8	2	2,085	1	4
Culcairn to Germenton	1882	3,741	13	9	913	17	8
Germenton to Cookandina	1883	370	10	6	199	8	6
Corowa Streets	1884	45	0	0	45	0	0
Corora, via Sandy Ridges and Bulls' Plains to Jerilderie	1883	855	11	0	499	10	8
Jerilderie, towards Narandera	1884	124	0	0	124	0	0
Albury to Urana	1872	12,081	7	5	647	13	1
Urana Road	1884	580	0	0	580	0	0
Albury and Corowa Road to Urana	1874	10,467	15	6	286	16	6
Albury to Wagga Wagga	1864	39,756	5	7	960	4	4
Gerogery Railway Station to Howlong	1881	3,331	19	6	355	11	8
Albury to Deniliquin	1864	46,525	3	7	2,213	0	11
Jandera Gap	1884	257	10	0	257	10	0
Gerogery Railway Station to Bungowannah	1876	3,205	10	3	362	9	0
Howlong to Gumberganna	1882	1,508	1	6	138	0	0
Howlong to Walbundry	1883	399	19	5	70	0	0
Walla Walla to Gerogery and Bungowannah Road	1876	2,117	12	10	51	12	5
Hulong Station to Lake Cudgellico Crossing	1881	3,417	18	5	886	4	7
Hay and Narandera Road to Darlington Point Railway Station	1884	94	12	1	94	12	1
Deniliquin to Urana	1874	10,736	10	10	1,079	6	7
Deniliquin to Hay	1873	12,317	5	9	1,088	3	9
Deniliquin to Balranald	1875	13,881	19	2	877	14	6
Deniliquin to Moama	1868	8,948	14	7	212	15	11
Balranald to Swan Hill	1884	81	0	0	81	0	0
Balranald, towards Pooncarrie	1883	1,040	5	10	384	11	1
Balranald to Hay	1877	3,785	1	7	501	17	8
Luchlan at Wheelbah to Gunbah	1882	1,336	19	2	1,017	11	2
Wilcannia to Hungerford	1883	320	0	0	200	0	0
Wilcannia from Tallywarka	1884	202	10	3	202	10	3
Reid-street, Wilcannia	1884	50	0	0	50	0	0
Booligal to Wilcannia	1880	7,664	9	10	2,069	1	10
Wilcannia, towards Wentworth	1883	400	3	9	284	14	3
Til Til to Oxley Bridge	1882	138	18	9	80	10	0
Hay Railway Station Approach	1879	2,485	2	7	537	1	0
Hay to Booligal	1881	5,475	4	3	1,883	16	10
Hay to Gunbah	1881	2,182	0	6	1,309	1	5
Hay to Darlington	1884	410	0	0	410	0	0
Booligal to Hillston	1880	1,885	8	9	529	5	0
Carathoul and Hillston to Gunbah	1881	2,303	19	10	405	10	10
Moama to Bama	1877	588	15	0	75	0	0
Moama to Moulamein	1875	4,883	18	6	448	15	7
Moama to Caloola and Mars	1879	1,388	0	10	472	1	4
Walbundry to Culcairn	1882	1,087	1	9	296	3	9
Nyngan to Cobar and Nymagee	1884	1,600	2	7	1,600	2	7
Main Street, Hillston	1884	280	0	0	280	0	0
Cobar to Louth	1882	781	5	0	360	0	0
Auburn Railway Station to Bankstown	1884	2	8	0	2	8	0
Irish Town to Rookwood Railway Station	1884	73	19	0	73	19	0

Consolidated Revenue.

No. 126 (continued).—RETURN of PUBLIC WORKS—continued.

Work, and where situated.	Whether Constructing or under Repair.	Estimated Expense.	Fund from which the Expense is defrayed.	When Commenced.	Whether Finished or Unfinished.	If Finished, actual amount of Expenditure.	If Unfinished, amount of Expenditure to 31 December, 1884.	Amount expended in 1884.	Amount expended for Furniture in 1884.	Remarks.
ROADS AND BRIDGES—continued.							£ s. d.	£ s. d.		
Auburn and Bankstown Road to main South Road	Maintenance, repair, and construction.	Consolidated Revenue.	1884	70 16 0	70 16 0			
Main West Road, St. Mary's to Orphan School		1878	1,252 2 4	166 13 0			
Main West Road, St. Mary's to Blacktown Road		"	571 7 11	153 1 3			
Parramatta to Ryde		1884	59 13 8	59 13 8			
Windsor Road to Marist Brothers' Farm		1883	21 12 0	3 0 0			
Blacktown Railway Station to Seven Hills		1884	75 0 0	75 0 0			
Blacktown to Box Hill Railway Station		1873	1,462 14 3	299 0 0			
D'Arcy-street, Parramatta		1884	200 0 0	200 0 0			
Moran's Road to Windsor Road		1883	690 0 0	415 10 4			
Main West Road towards Mitchell's Creek		1884	226 19 8	226 19 8			
Moran's Rock Road		1883	500 0 0	463 11 4			
Churchill's Wharf to Colo River		1879	377 3 6	100 0 0			
Maroota to Wiseman's Ferry		1884	9 2 0	9 2 0			
Central Colo at Moran's to Windsor Road		1883	42 0 0	38 3 0			
West Portland via Moran's Rock to Bulga Road		1884	95 2 0	95 2 0			
Churchill's Wharf to West Portland		"	97 15 0	97 15 0			
Turnbull's Hill to Windsor Road		"	60 0 0	17 0 0			
Bell's Lane to Colo River		1871	4,486 18 6	630 17 0			
Rouse's Hill to Schofield's Siding		1883	230 0 0	225 9 0			
Sackville Reach to East Portland		"	109 2 0	31 6 2			
Windsor to Penrith		1884	34 4 0	34 4 0			
Windsor to Sackville		1883	516 8 1	432 7 9			
Cutting, Geo's Rock, Colo		1884	118 1 0	118 1 0			
Springwood to the Hawkesbury		1879	1,090 6 4			
Yarramundi to Richmond Bottoms		1883	53 0 0	35 0 0			
Yarramundi via Ashton Falls to Road, Richmond Bridge to Kurragong		"	37 0 0	32 0 0			
Richmond Bridge to Mudgee Road, Bowenfels		1876	10,476 17 10	1,204 0 8			
Pitt Town to Wiseman's Ferry		1883	93 4 0	32 6 0			
Bowenfels to Marsden and Lowther		1881	467 3 8	254 15 0			
Wilberforce to Pitt Town Point		1883	58 12 6	17 11 0			
Oberon to Shooter's Hill		"	151 19 0	63 19 0			
Main West Road, Little Hartley to Mount Wilson		1882	614 15 3	232 10 3			
Ginkin to Oberon		1883	1,398 13 11	212 6 0			
Oberon to Fish River Caves		1878	1,590 12 9	121 8 6			
Oberon to Rockley		1884	309 2 6	309 2 6			
Mount Victoria to Govett's Leap and Mount St. George		1883	574 6 7	45 14 0			
Mount Victoria to Mount Wilson		"	546 16 4	48 4 4			
Lowther to Rydal		1880	894 9 2	57 0 0			
Gambenang to Lowther		1884	1,038 15 0	1,038 15 0			
Hartley to Lithgow		1878	1,973 10 3	249 14 0			
Main West Road, Little Hartley to Gambenang		"	709 7 9	18 5 6			
Hartley to Oberon		1877	3,251 10 10	291 17 4			
Little River to Oberon		1879	1,290 2 8	278 12 6			
Clearing at Glenbrook		1884	1,375 16 9	1,375 16 9			
Tarana Railway Station to Oberon		"	4,854 16 8	830 3 4			
Oberon to Swatchfield		1877	2,206 15 0	254 10 5			
O'Connell Plains via Wiseman's Creek to 14-mile Tree, Oberon and Swatchfield Road		"	1,436 14 2	174 16 4			
Mudgee Road near Middle Creek to Meadow Flat		1878	1,473 3 4	167 6 6			
Mudgee Road to Wolgan Valley	"	1,078 12 4	172 14 0				
Approach to Rylstone Railway Station	1884	1,000 0 0	1,000 0 0				

Bowenfels to Wallerawang.....	1878	1,400	2	4	93	5	6
Maggie Hollow to O'Connell Plains.....	1877	4,817	1	9	321	13	8
Meadow Flat to Mitchell's Creek.....	1880	464	1	10	55	14	10
Bathurst, <i>via</i> Cowra, to Grenfell.....	1870	72,694	0	3	4,477	1	0
Bathurst and Caloolah to Trunkey.....	1866	22,857	1	0	2,033	8	10
Bathurst and Gorman's Hill Road to Campbell's River.....	1879	1,774	1	2	292	8	2
Wheat-fields to Wattle Flat.....	1884	35	5	0	35	5	0
Bathurst to Gorman's Hill and Perth Railway Station.....	1878	788	9	4	145	18	6
Bathurst to O'Connell Plains.....	1876	6,197	3	9	121	19	3
Rydal to Wallerawang.....	1884	89	13	0	89	13	0
O'Connell Plains Road, <i>via</i> Dirty Swamp, to Road, Mutton's Falls to O'Connell Plains.....	1872	1,943	9	2	19	4	0
Bathurst and O'Connell's Plains, at Cox's Hill, to Cooper's Over Bridge.....	1880	397	14	8	147	8	0
Bathurst, <i>via</i> Kelloshiel, to near Monkey Hill.....	1878	3,815	4	3	1,858	4	3
Bathurst and Caloola Road to Rockley.....	1873	9,174	11	2	1,058	2	1
Bathurst and Caloola Road to Lagoon.....	1884	9	9	0	9	9	0
Bathurst and Caloola Road to Tea-pot Swamp.....	1878	960	11	2	175	13	10
Caloola and Limekilns to Rockley Road.....	1878	3,346	14	10	153	0	3
Bathurst to Sofala.....	1871	19,004	17	1	1,105	19	9
Bathurst to Ophir.....	1864	8,625	10	4	733	12	10
Newbridge Station to Arthur Town.....	1877	5,939	2	8	752	1	0
Newbridge Station to Caloola.....	1879	1,651	13	2	257	4	7
Macquarie Plains to Bloom Hill.....	1877	330	11	6	52	15	9
Kelso to Kelloshiel.....	1877	245	16	9	147	5	11
Kelso to White Rock.....	1879	675	1	7	269	15	0
Kelloshiel to Little Forest.....	1878	2,299	9	4	439	13	2
Kelso, <i>via</i> the Limekilns to Peel and Sofala.....	1877	5,205	1	7	343	5	4
Mount Lawson, <i>via</i> Judge's Creek, to Thompson's Creek.....	1880	1,093	3	9	193	16	2
Mitchell's Creek Quartz Reef to Palmer's Oakley.....	1879	1,240	9	10	596	15	6
O'Connell to Oberon.....	1879	4,307	7	10	206	14	6
Oberon Road, through Sidmouth Valley, to Tarana Road.....	1875	2,044	19	2	212	15	0
Arthur Town to Tuena.....	1873	3,106	12	11	28	5	0
Rockley Road to Camping Reserve, Vale Creek.....	1883	30	0	0	246	7	3
Rockley to Caloola and Tuena.....	1874	3,304	8	10	509	6	4
Rockley to Thompson's Creek.....	1883	1,200	0	0	457	16	2
Rockley to Isabella River.....	1880	469	5	2	197	14	6
Rockley, <i>via</i> Campbell's River, to Dog Rocks.....	1879	915	8	7	840	12	10
Teapot Swamp to No. 1 Swamp.....	1879	2,399	7	1	18	18	0
Road, Public School to Teapot Swamp.....	1884	18	18	0	259	19	0
Teapot Swamp <i>via</i> Mallow Grove, to Carcoar.....	1879	856	19	1	148	17	0
Carcoar to Village of Shaw.....	1883	280	13	8	77	16	3
Evans' Plains, <i>via</i> Bald Hills, to Trunkey Road.....	1880	128	11	6	1,873	18	3
Denison Town to Coolah.....	1880	1,873	18	3	651	10	0
Carcoar to Flyer's Creek.....	1879	651	10	0	1,205	19	7
Peel to Duramana.....	1879	1,205	19	7	201	0	6
Limekilns to Palmer's Onkey and Upper Turon.....	1878	2,461	9	6	638	13	6
Blayney, <i>via</i> Hood's, to Teapot Swamp.....	1880	1,161	3	7	310	10	6
Blayney to Graham's Town.....	1883	499	14	0	254	19	3
Blayney to Shaw and No. 1 Swamp.....	1877	5,203	18	6	771	18	0
Blayney to Guyong.....	1881	784	4	4	43	1	0
Blayney, <i>via</i> Parker's, to Five Islands.....	1883	124	19	3	1,396	14	7
Holyoak Bridge to Bombria Hill.....	1876	1,697	6	7	1,076	14	4
Monkey Hill to Hill End.....	1883	9,032	11	0	140	0	0
Windeyer, <i>via</i> Campbell's Creek, to Raynor's.....	1880	4,496	17	1	1,000	0	0
Mudgee, <i>via</i> Adams' Inn, to Gulgong.....	1873	16,503	13	8	1,040	18	0
Hill End to Main West Road.....	1884	18,055	8	2	1,688	10	4
Hill End, <i>via</i> Hargraves, to Cudgegong.....	1878	150	0	0	150	0	0
Tabrabucca to Sally's Flat.....	1878	5,374	10	5	854	15	7
Sofala to Rylstone.....							

Consolidated
Revenue.

No. 126 (continued).—RETURN of PUBLIC WORKS—continued.

Work, and where situated.	Whether Constructing or under Repair.	Estimated Expense.	Fund from which the Expense is defrayed.	When Com-menced.	Whether Finished or Unfinished.	If Finished, actual amount of Expenditure.	If Unfinished, amount of Expenditure to 31 December, 1884.	Amount expended in 1884.	Amount expended for Furniture in 1884.	Remarks.
							£ s. d.	£ s. d.		
ROADS AND BRIDGES—continued.										
Temora to Sebastopol	Maintenance, repair, & construction.		Consolidated Revenue.	1884			144 0 0	144 0 0		
Wallerawang to Mudgee (Mudgee Road)				1857			157,852 10 10	2,764 18 7		
Sofala to Tambaroora Road at Monkey Hill				1873			6,323 11 3	720 9 5		
Gulgong to Denison Town				1881			1,850 0 10	500 0 10		
Cowra to Young				1875			5,054 4 11	255 10 4		
Grenfell to Goolagong				1882			642 5 8	42 13 8		
Cowra to Hovell's Creek				1883			219 8 2	107 8 2		
Grenfell to Morangerell				1882			1,004 10 1	254 10 1		
Cowra to Milburn Creek				"			445 16 0	106 11 0		
Cowra to Forbes				1878			3,004 17 5	614 18 10		
Cowra via Morangla and Nella Creeks, towards Frogmore				1882			578 0 1	268 0 1		
Bogobogolong to Marsdens				1883			756 15 0	541 1 8		
Mandurama to Gully Swamp				1881			405 0 0	248 0 0		
Mandurama to Canowindra				1873			12,153 8 10	828 8 8		
Sheet of Bark to Mount M'Donald				1883			421 11 10	131 4 10		
Cargo to Canowindra				1882			391 4 8	41 8 0		
Cargo to Cudal				1883			360 0 0	354 13 0		
Cowra to Canowindra				1880			837 7 3	57 7 3		
Frying Pan to Mitchell's Creek				1884			76 4 0	76 4 0		
Beggar to Mount M'Donald				1883			284 19 0	86 19 0		
Canowindra to Eugowra				1876			3,820 9 6	104 7 6		
Iron Barks Railway Station to Macquarie River				1883			499 10 10	458 14 10		
Orange to Ophir				1864			3,408 18 2	240 0 0		
East Side, Jerrawa Creek, between Mitchell's and Fish River				1884			17 0 0	17 0 0		
Orange to Pinnacle, at Renshaws				"			239 15 0	125 11 6		
Orange to Mullion				1880			546 16 5	138 9 8		
Orange to Canoblas				1881			995 12 9	335 8 9		
Orange to Cudia				1880			1,459 5 4	466 17 10		
Orange and Cadia Road to Four-mile Creek				"			540 18 9	177 4 9		
Orange to Forbes				1866			62,117 7 8	3,841 3 8		
Orange to Icely				1881			443 6 9	221 13 0		
Orange to Carcoar				1871			7,921 7 11	528 7 2		
Orange via Cargo to Nanima				1875			18,035 4 7	2,172 4 10		
Wall's Junction to Botobolar				1884			40 8 6	40 8 6		
Lewis Ponds to Orange				1882			239 7 0	109 15 0		
Lucknow to Orange and Carcoar Road				1875			2,566 0 7	306 4 6		
Mullon Grove towards Trunkey				1882			299 17 10	199 18 1		
Forest Reefs towards Blayney				1880			1,805 0 6	306 16 4		
Burrawang Cross Roads to Bolderogery				1883			99 18 0	3 16 0		
Martin's to Spring Hill Railway Station				1882			197 12 7	63 13 7		
Spring-terrace to Long Swamp				1883			139 11 11	130 2 11		
Spring Hill Railway Station to Hennessy's				1879			1,190 19 10	189 12 3		
Icely to Spring Grove Railway Station				1876			4,333 9 11	288 3 6		
Spring's Railway Station to Newraa Bridge				1883			149 8 6	50 8 6		
Spring Grove via Guyong to Byng				1882			749 13 10	325 0 0		
Western Road at Fuvell's to Byng				1884			65 1 7	65 1 7		
Spring-terrace to Forest Reefs				1883			123 13 3	95 11 3		
Spring Grove Railway Station to Cadia				1878			3,117 8 9	799 1 8		
Bundamar Creek to Big Hill				1884			50 0 0	50 0 0		
Boree to Parkes				1870			29,480 3 3	2,321 5 8		
Boambolo, Ford Road			1884			49 3 1	49 3 1			
Lynhurst to Cobb's, Milburn Creek, and Abercrombie			1879			2,671 0 11	501 19 0			

Molong to Obley.....	"	1866	9,267	2	2	1,000	0	0
Boremore to Molong.....	"	1884	149	9	2	149	9	2
Molong to Warne Railway Station.....	"	1882	729	18	7	69	19	6
Dirt Hole Creek to Burnt Yards.....	"	1884	68	14	10	68	14	10
Molong via Toohey's Inn to Toogong.....	"	1880	2,648	13	6	977	17	7
Stony Creek to Burrendong.....	"	1879	1,369	3	8	93	4	6
Parkes to Bogan Gate.....	"	1880	1,199	8	8	245	19	4
Parkes to Forbes.....	"	1878	3,064	13	9	288	10	3
Forbes to South Condobolin.....	"	1882	950	0	8	484	9	6
Parkes to Condobolin.....	"	1884	96	6	0	96	6	0
Forbes to Bogan.....	"	1883	366	3	3	271	13	3
Forbes to Southern Cross.....	"	1884	592	18	0	592	18	6
Forbes to Condobolin.....	"	1879	4,113	15	4	471	5	4
Molong to Morrah Road.....	"	1884	15	0	0	15	0	0
Obley to Dubbo.....	"	1878	2,658	12	4	288	0	5
Dubbo to Gilgandra and Coonamble.....	"	1874	17,509	17	7	2,619	2	3
Cudgegong to Rylstone.....	"	1883	1,260	0	0	519	12	6
Cudgegong to Cassilis.....	"	1873	9,445	19	6	1,338	18	4
Cullenbone to Dubbo.....	"	1868	13,325	9	7	612	4	9
Cudgegong to Guligong.....	"	1874	6,116	0	10	222	1	3
Cudgegong to Home Rule.....	"	1881	136	0	0	17	10	0
Falconer's via Cobborah to Gilgandra.....	"	1879	6,662	1	0	757	7	3
Guntawang to Wellington.....	"	1878	4,108	2	6	323	7	3
Wellington to Buckinbah.....	"	1880	2,893	14	1	402	17	3
Wellington to Cobborah.....	"	1882	1,932	3	0	435	5	0
Wellington to Burrendong.....	"	1880	1,603	13	3	347	14	8
Wellington to Arthurville.....	"	"	987	9	0	180	0	0
Gunningbar Creek Road.....	"	1883	350	0	0	150	0	0
Mount Brown Road.....	"	1882	801	5	9	400	11	2
Bourke to Bringonia.....	"	1884	355	4	0	355	4	0
Port Jackson to Peat's Ferry.....	"	1875	23,346	4	3	4,919	7	11
Abattoir Road.....	"	1882	2,400	0	8	461	15	0
Hunter's Hill Road.....	"	1883	2,496	15	2	2,134	11	6
Abattoir Road, Petersham, to Abattoirs.....	"	1884	480	9	8	480	9	8
Birkenhead Road.....	"	1883	1,483	10	9	0	12	8
Tarban Creek, Gladesville Road.....	"	"	310	12	2	190	9	0
Pearce's Corner to Pennant Hills.....	"	1884	75	0	0	75	0	0
Field of Mars' Common Road.....	"	1881	4,768	4	8	768	4	8
Lane Cove Road via Green Gate to Pearce's Corner.....	"	1884	743	6	5	743	6	5
Head of navigation, Lane Cove.....	"	1883	2,167	2	0	1,536	7	4
Lane Cove via Stony Creek to Pittwater.....	"	"	631	14	9	476	14	5
Flat Rock Road, Lane Cove.....	"	1884	70	0	0	70	0	0
Gardener's Road, Ricketty-street.....	"	"	75	10	6	75	10	6
Lane Cove Road to Bobbin Head.....	"	"	41	10	6	41	10	6
La Perouse Road.....	"	1881	2,125	8	3	318	18	1
Lane Cove to Bridge, Lane Cove River.....	"	1884	14	9	6	14	9	6
Long Bay Road.....	"	1883	3,349	6	10	2,795	15	4
La Perouse to Little Bay.....	"	1884	147	15	0	147	15	0
Military Road, St. Leonards.....	"	1881	2,618	13	11	533	6	11
St. Leonards to Manly.....	"	1884	2,311	8	2	390	3	9
Manly Beach to Pittwater.....	"	1879	4,316	4	0	800	0	0
Pittwater to Barranjoey.....	"	1882	648	13	6	309	7	6
Elizabeth-street, Waterloo.....	"	1884	114	4	0	114	4	0
Fox Grove Road, Gordon.....	"	1882	83	0	0	77	12	6
Bobbin Head to Pittwater.....	"	1883	148	13	0	139	18	0
Roads, Burns Bay.....	"	"	241	4	6	154	17	10
Balgowlah to Pittwater.....	"	1881	274	16	11	39	17	0
Mann's Point to Neutral Bay.....	"	1884	165	9	3	165	9	3
M'Garr's Creek Road.....	"	1883	91	3	0	66	3	0
Manly and Pittwater to M'Garr's.....	"	1884	55	16	0	55	16	0

Consolidated Revenue

No. 126 (continued).—RETURN of PUBLIC WORKS—continued.

Work, and where situated.	Whether Constructing or under Repair.	Estimated Expense.	Fund from which the Expense is defrayed.	When Com-menced.	Whether Finished or Unfinished.	If Finished, actual amount of Expenditure.	If Unfinished, amount of Expenditure to 31 December, 1884.	Amount expended in 1884.	Amount expended for Furniture in 1884.	Remarks.
ROADS AND BRIDGES—continued.										
Pymont Bridge and Glebe Island Roads	Maintenance, repair, and construction.		Consoli-dated Revenue.	1882			£ s. d. 4,189 13 1	£ s. d. 936 17 9		
South Head Roads				1879			25,495 14 2	5,000 0 0		
Lower South Head Road				1884			124 18 0	124 18 0		
Sydney to South Head				1883			273 12 6	175 0 0		
Anabel's Lane				1884			225 9 4	225 9 4		
Racketty-street, Botany Road				1882			1,599 10 1	599 11 1		
Roads in vicinity, Shea's Creek, Botany				1884			2,984 6 9	2,984 6 9		
Banks' Meadow to Long Bay							8 0 0	8 0 0		
Sydney and Cook's River Road				1876			35,963 11 5	5,176 5 3		
Tom Ugly's Point to Main South Road, near Croydon				1881			874 14 3	365 16 8		
University Footways				1883			1,376 11 11	775 0 0		
Repair to Bridges				1884				9,251 8 1		
Approach to Railways								11,129 16 10		
Expenses, Punts and Approaches								6,722 4 4		
Contingent Votes								12,038 0 1		
Conveyance of Officers' Equipment by Railway								2,304 11 9		
Tanks and Wells in Interior				1882			50,000 0 0	19,163 7 8		
Construction and Maintenance, Tanks and Wells				1884			14,510 17 4	14,510 17 4		
Tanks and Bridges, Cobar to Hillston				1882			2,950 3 4	950 3 4		
Public Tanks and Wells				1883			9,998 6 9	9,552 13 7		
Inland Water Supply, 27 Tanks and Wells				1884			16,020 5 4	16,020 5 4		
Tanks and Wells, Mines Department				1883			9,130 18 5	6,364 18 10		
Inland Water Supply Machinery, &c.				1884			6,800 0 0	6,800 0 0		
Punt, Edward's River, Moulamein				1883			500 0 0	99 17 1		
" Mulwalla Approaches				1884			75 0 0	75 0 0		
" Summer Island				1883			298 7 11	237 9 7		
" Gladstone				1884			299 16 4	299 16 4		
" Swan Hill Approaches							26 3 11	26 3 11		
" Morpeth							0 6 6	0 6 6		
" Fernmount							400 0 0	400 0 0		
" Hunter River and Raymond Terrace							8 16 5	8 16 5		
" George's River, Tom Ugly's				1882			3,005 3 1	5 3 1		
" Wisemen's Ferry				1884			120 0 0	120 0 0		
" Hexham				1883			1,763 7 6	1,742 4 9		
" Blackman's							18 6 8	18 6 8		
" Hinton							42 19 11	4 19 11		
Ferry, Colo and Sackville Reach				1884			433 10 0	433 10 0		
Punt, Jindabyne, Snowy River							233 17 0	233 17 0		
" Frederickton Approach				1883			255 6 6	162 15 4		
" Harwood Island				1884			1,278 0 0	1,278 0 0		
" Coopernook and other Punts						34 10 1	34 10 1			
Roads, Punts, &c, Lower Clarence			1878			7,666 15 0	775 9 2			
Gil Gil Boat			1884			32 8 0	32 8 0			
Punt, Sawyer's Point						401 3 0	401 3 0			
Drainage, Swamp, South Grafton			1883			786 0 4	698 6 4			
Bridge, Parramatta and Iron Cove	Erection		Loans and Con Rev.	1876	Finished	101,450 1 9		602 10 0		
" Darling, at Bourke				1877	Unfinished			751 12 2		
" Lane Cove				1880	"		30,976 16 1	17,137 3 8		
" Paterson, at Gresford				1882	Finished	623 14 3	21,379 14 8	298 14 3		
" Bingera Creek				1881	Unfinished			2,993 16 0		
" Lower Barwon					"		299 10 0	285 0 0		
" Middle Creek				1882	Finished	1,422 0 0		797 0 0		

Bridge, Bogan and Gongolgan	1882	Finished...	1,498 9 0		642 14 7
" Cobborah	1884	Unfinished		50 0 0	50 0 0
" Manila, via Barraba to Bingera, Tarpolly, Sheepstation, and Oakley Creek	1882	Finished...	1,509 6 3		152 6 3
" Booberoi	"	Unfinished		589 0 0	286 0 0
" Birce River, at Godooga	"	"		2,042 16 0	1,693 0 0
" Palmer's Channel	"	"		1,404 12 0	492 12 0
" Woolli Creek, King-grove	"	Finished...	1,411 6 1		74 0 0
" Namoi, at Boggabri	"	Unfinished		8,358 9 1	4,024 1 9
" Lismore	"	Finished...	15,933 1 9		3,372 9 1
" Belmore (lighting)	1884	"			60 0 0
" Cope's Creek	1883	"	1,364 10 0		304 10 0
" Castlereagh River, Coonamble	"	"	2,509 13 5		1,156 13 5
" Gunnedah	"	Unfinished		10,268 7 9	8,107 0 0
" Turrion Creek	"	"		1,048 3 11	948 3 11
" Gwydir, or Big River, Bingera	"	"		7,533 11 7	6,874 10 7
" Umbango Creek	"	Finished ..	683 19 1		320 11 1
" Wybong Creek	"	"	1,600 0 0		732 0 0
" Fitzroy, Mulwarree Ponds	"	Unfinished		8,168 18 7	5,768 18 7
" Two-mile, Warrambool	"	"		203 0 0	110 0 0
" Duck Creek, Uralla Road	"	Finished...	250 0 0		100 0 0
" Dragon Swamp	"	"	486 18 2		273 18 6
" Digaam's Creek	"	"	323 17 11		142 13 4
" Lachlan River, at Murrin	"	Unfinished		1,555 2 6	687 15 0
" Yanko Creek	"	Finished...	1,042 16 10		42 4 4
" Monketti Creek, Bradwood	"	"	884 13 0		454 13 0
" Parramatta, at Queen's Wharf	"	Unfinished		11,905 6 9	11,684 4 11
" Punkally Creek	1884	Finished...	943 1 6		943 1 6
" Brogo River	1883	Unfinished		2,321 1 2	2,109 5 2
" Sportsman's Creek	"	"		2,162 0 0	1,646 0 0
" Wollondilly, at Goulburn	"	Finished...	7,602 19 6		923 8 9
" George's Plains Station to Cow Flat	"	"	1,048 8 6		920 8 6
" Coff's Harbour Creek	"	"	428 14 8		97 0 3
" Humambah, Barwon River	"	Unfinished		427 6 0	393 0 3
" Nine-mile Creek, Bingera	"	Finished...	603 9 8		622 8 8
" near Muswellbrook	"	"	1,467 2 1		549 2 4
" M'Donald's Creek, Gulgong	"	"	973 3 7		864 7 7
" Oakley Creek	"	"	798 16 5		522 7 9
" Sandy Creek, Morangerell	"	"	405 18 0		185 18 0
" Cooley's Creek	"	"	1,000 0 0		994 8 0
" Cataract River, Broughton Pass	"	Unfinished		45 10 9	38 15 6
" Goulburn to Bathurst, Tuena, & Peelwood Cks.	"	Finished...	2,315 10 11		1,406 10 11
" Namoi, at Manila	1881	Unfinished		18,423 9 0	17,538 18 6
" Towomba to new buildings	1884	Finished...	1,927 1 2		1,927 1 2
" Swinbrook, Inverell, to Queensland Border	"	"	990 17 2		900 17 2
" Razorback and Red House Creek	"	"	1,111 19 3		1,111 19 3
" Cooma Creek	"	Unfinished		1,371 11 6	1,371 11 6
" M'Donald's, at St. Alban's	"	"		650 8 3	650 8 3
" Leicester Creek	"	"		910 0 0	910 0 0
" Belmore River	"	"		512 0 0	512 0 0
" Cooperbrook	"	"		1,000 0 0	1,000 0 0
" Tilbuster and Baker's Creeks	"	Finished..	1,000 0 0		1,000 0 0
" Maitland Point	"	"	1,000 0 0		1,000 0 0
" Sandy Creek, Inverell Road	"	"	600 19 3		600 19 3
" Doctor's Creek, Bingera Road	"	"	500 0 0		500 0 0
" Cockburn River, Wilson's Crossing	"	"	971 10 3		971 10 3
" Warrah Creek, Yarraman Road	"	"	989 0 7		989 0 7
" Hunter River, at Denman	"	Unfinished		668 0 0	668 0 0
" Fulbrook Creek	"	Finished...	1,397 10 0		1,397 10 0
" Gilgandra	"	Unfinished		2,560 0 0	2,560 0 0

No. 126 (continued).—RETURN of PUBLIC WORKS—continued.

Work, and where situated.	Whether Constructing or under repair.	Estimated Expense.	Fund from which the Expense is defrayed.	When Com- menced.	Whether Finished or Unfinished.	If Finished, actual amount of Expenditure.	If Unfinished, amount of Expenditure to 31 December, 1884.	Amount expended in 1884.	Amount expended for Furniture in 1884.	Remarks.
						£ s. d.	£ s. d.	£ s. d.		
ROADS AND BRIDGES—continued.										
Bridge, Bobberah	Erection	Consoli- dated Revenue.	1884	Finished...	467 3 10	467 3 10		
" Bene Creek	"		"	"	Unfinished	508 2 0	508 2 0	
" Curra Creek	"		"	"	Unfinished	950 0 0	950 0 0	
" Belubula Road to Teapot Swamp	"		"	"	Finished...	809 4 11	809 4 11	
" Lagoon, Orange to Forbes	"		"	"	Unfinished	869 0 0	869 0 0	
" Loomba Creek	"		"	"	Finished...	725 0 8	725 0 8	
" Keddie's Creek, Field of Mars	"		"	"	Unfinished	1,088 3 9	1,088 3 9	
" Buffalo Creek	"		"	"	"	547 7 9	547 7 9	
" Old Mill Road, Liverpool to Campbelltown	"		"	"	Finished...	329 0 0	329 0 0	
" Kangaroo River, over Head	"		"	"	"	363 2 6	363 2 6	
" Major's Creek, Elrington	"		"	"	Unfinished	352 0 0	352 0 0	
" Burrowa River, at Coffey's	"		"	"	"	800 0 0	800 0 0	
" Hurley's Creek, Cootamundra	"		"	"	"	300 0 0	300 0 0	
" Tooma Creek, Tumut to Kiandra	"		"	"	Finished ..	330 1 11	330 1 11	
" Tooma River to Greg Greg	"		"	"	Unfinished	0 8 9	0 8 9	
" Gelat and Gowang Creeks	"		"	"	Finished...	803 16 4	803 16 4	
" Mann's Creek, Ormie Road	"		"	"	Unfinished	32 13 6	32 13 6	
" Jingellic Creek	"		"	"	"	467 7 6	467 7 6	
" Sandy Creek, Wagga to Hanging Rock	"		"	"	Finished...	723 0 7	723 0 7	
" Hay Bridge Tolls	"		"	"	"	170 18 9	170 18 9	
" Dingo Creek, at Tetsels	"		"	"	Unfinished	360 0 0	360 0 0	
" Castlereagh John St., Coonabarabran	"		"	"	"	659 4 0	659 4 0	
" Bogan River, at Nyngan	"		"	"	Finished ..	1,137 18 0	1,137 18 0	
" Smith's Creek, Copmanhurst	"		"	"	"	267 17 9	267 17 9	
" Burying Ground Creek, Armidale to Rock Vale	"		"	"	Unfinished	3 0 0	3 0 0	
" Gulgon River, at Binda	"		"	"	"	3 11 0	3 11 0	
" Stony Creek, Dunmore Bridge to Clarence Town	"		"	"	Finished...	480 19 0	480 19 0	
" Pelican Flat, Lako Macquarie	"		"	"	"	300 0 0	300 0 0	
" and approach, Lawson's Creek	"		"	"	"	1,102 15 9	1,102 15 9	
" Morehead's Creek, Tarana to Oberon	"		"	"	Unfinished	125 0 0	125 0 0	
Bridges, Main South Coast Road	"	"	"	"	686 18 6	686 18 6		
Bridge, Gundagai (repairs)	"	"	"	"	860 0 0	860 0 0		
" Big Ben Creek, Edwardston	"	"	"	"	186 14 0	186 14 0		
" Walbundry Lagoon	"	"	"	"	797 8 6	797 8 6		
" Yarreni Creek	"	"	"	"	1 0 0	1 0 0		
" Mulgandra Creek	"	"	"	"	231 10 0	231 10 0		
" Parramatta Lunatic Asylum	"	"	"	Finished...	795 19 8	795 19 8		
" Castlereagh River, at Coonamble, Cumbogolong	"	"	1883	"	991 13 10	904 13 10		
" Yanko Creek	"	"	"	Unfinished	48 16 2	23 10 7		
Unclassified Roads under Trustees	"	"	"	"	1,050 0 0		
Roads under Trustees, as per Schedule, issued to Trustees:—										
Northern Roads						9,482 0 0		
Southern Roads						7,304 3 8		
Western Roads						6,052 0 0		
						171,116 6 9	4,990,733 3 3	745,284 16 9		

SEWERAGE BRANCH.												
Sewerage, City of Sydney	Constructing	Loans and Con. Revenue.	1880	Unfinished		277,255 14 9		120,789 5 9				
Drainage of Redfern and Darlington	"		1884	"		1,709 6 10		1,709 6 10				
Drainage, Victoria Barracks	"		"	"		550 0 0		550 0 0				
HARBOURS AND RIVERS.												
WATER SUPPLY.												
Sydney	"	Loans	1880	"		1,136,889 10 10		343,081 5 4				
Providing water for Country Towns	"	Loans & Con. Rev.	1879	"		274,400 19 8		142,996 12 9				
Surveys in connection with Water Supply for Sydney, Newcastle, Maitland, &c.	"		"	"		15,943 4 11 ^a						a No expenditure in 1884
Purchase of Dams, Temora, Water Supply for domestic purposes	"		1882	"		2,439 19 0		158 0 10				
DREDGE SERVICE.												
Excavation of Silt by Dredges	Annual service	Consolidated Revenue.	1883	Finished	63,484 0 2 ^b							b No expenditure in 1884
"	"		1884	Unfinished	69,740 10 1		73,818 18 4	73,818 18 4				
Dredge for Rivers and Lakes	Constructing		1879	Finished	14,998 19 5 ^c							c No expenditure in 1884
New Dredge, Sydney Harbour	"		"	Unfinished			9,897 8 1	3,780 4 9				
Punts for Dredge Service	"		"	Finished	35,343 7 2 ^d							d No expenditure in 1884
Landing Silt and forming Ground in Sydney	Annual service		1883	Unfinished			4,172 9 1	502 6 8				
"	"		1884	"			3,296 9 0	3,296 9 0				
Dredging Plant, Richmond and other Northern Rivers	Constructing	Loans	1883	"			1,427 8 4	1,291 16 8				
SYDNEY.												
Continuation and Formation, Macquarie-street and Sea-wall	"	Consolidated Revenue.	1875	Finished	20,941 7 3 ^e							e No expenditure in 1884
Sea-wall, Coogee Bay	"		1878	"	4,399 9 6 ^f							f No expenditure in 1884
Public Wharf, Botany	"		1872	"	5,776 17 2 ^f							g 231 14s. 11d. of this amount was paid from Vote, Incidental Expenses, Wharfs, &c., 1882, 1883, and 1884.
For landing-marks, Eastern Channel, Sydney Heads	"		1881	"	1,781 18 6 ^f							h No expenditure in 1884
Jetty, Cook's River Dam	"		1882	"	499 8 5 ^g			208 19 3				
Dam, Parramatta	New wall		1880	"	4,508 9 3 ^h							
Increased Wharf accommodation, Sydney	Constructing	Loans	1873	Unfinished			79,311 4 8	8,515 7 1				
Towards completing Darling Harbour Wharf, and extending Railway to deep waters of Port Jackson, including compensation for land resumed	"		1882	"			153,908 11 10	40 18 10				
Steam Ferry Bridge, to connect Sydney with North Shore	"	Consolidated Revenue.	1883	"			160 8 4 ⁱ	64 11 8				i Balance of Vote written off.
Wharf at Five Dock	"		1884	"			340 3 6	340 3 6				
Wharf, Neutral Bay	"		"	Finished	604 13 8			604 13 8				
Completion Darling Harbour Wharf	"	Loans	1881	Unfinished			302 1 1	183 1 0				
NEWCASTLE AND HUNTER RIVER DISTRICT.												
Road through Bullock Island	"	Con. Rev.	1876	"			4,384 18 5	109 10 4				
Wharf and Shipping Appliances, Newcastle and Bullock Island, exclusive of Steam Cranes on Newcastle Wharf	"	Loans and Con. Rev.	1858	"			141,138 4 6	1,180 12 11				
Protecting Banks, Hunter River to Maitland	"		1879	"			17,693 7 7	3,214 15 9				
Repairs, Newcastle Wharf	Repairs		1881	"			5,776 0 0	1,270 19 2				
Expenses of Tugs on Special Services unconnected with dredging, together with expenses of Rocket Apparatus, Newcastle	"	Consolidated Revenue.	1882	Finished	741 18 6			46 8 6				
"	"		1883	"	800 0 0			208 4 11				
"	"		1884	Unfinished			767 15 0	767 15 0				
Repairs, Northern Breakwater, Newcastle	"		1883	"			5,260 6 8	4,002 11 11				k £167 1s. 9d. of this amount was paid from Vote, Incidental Expenses to Wharfs, &c., 1884.
Removal Rocks, Newcastle Harbour	Improving	Loans & Con. Rev.	1858	"			1,766 0 5	1,275 5 7				
Public Wharf, Clarence Town	Constructing	Con. Revenue.	1883	Finished	767 1 9 ^k			744 6 5				
" Saltash	"		"	"	263 4 9 ^l			261 14 9				
Southern Breakwater, Newcastle	"	Loans & Con. Revenue.	1866	Unfinished			84,157 2 0	139 13 5				
LAKE MACQUARIE.												
Improvements at Entrance	"		1878	"			54,533 6 7	11,431 12 1				l £18 14s. 9d. of this amount was paid from Vote, Incidental Expenses to Wharfs, &c., 1884.

No. 126 (continued).—RETURN of PUBLIC WORKS—continued.

Work, and where situated.	Whether Constructing or under Repair.	Estimated Expense.	Fund from which the Expense is defrayed.	When Commenced.	Whether Finished or Unfinished.	If Finished, actual amount of Expenditure.	If Unfinished, amount of Expenditure to 31 December, 1884.	Amount expended in 1884.	Amount expended for Furniture in 1884.	Remarks.	
		£				£ s. d.	£ s. d.	£ s. d.			
HARBOURS AND RIVERS—continued.											
CLARENCE RIVER.											
Improvements at Clarence River Heads	Constructing		Loans & Consolidated Revenue.	1862	Unfinished		138,621 5 4	13,946 5 5		m No expenditure in 1884. n No expenditure in 1884. o £7 Gs. 11d. of this amount was paid from Vote, Incidental Expenses to Wharfs, &c., 1884 No expenditure in 1884	
Wharf, Uimarra	"			1882	Finished	745 4 0m					
Towards removing Obstructions, Upper Clarence River	Improving			1881	Unfinished		3,692 3 3	253 19 2			
Public Wharf, Woodford Island	Constructing			1882	Finished	565 2 10n					
Wharf at Grafton	"			1881	"	1,786 15 6n					
Shed, &c., Grafton Wharf	"			1883	Unfinished		128 4 8	123 18 0			
Wharf and Store, Palmer Island	"		"	Finished	607 6 11o		599 0 3				
Public Wharf, Lawrence	"		"	"	931 12 11		923 6 3				
MANNING RIVER.											
Dredge, Tug, and Punts	"		Consolidated Revenue.	1879	Unfinished		13,393 19 8			No expenditure in 1884	
Wharf Accommodation, Oxley Island	"			1883	"		285 4 3	151 0 10			
Wharf and Store, Cooperbrook	"			"	"		575 16 11	531 4 1			
TRIAL BAY.											
Harbour of Refuge	Improving		Loans & Con. Rev.	1874	"		54,502 5 10	3,909 17 10			
RICHMOND RIVER.											
Removing Obstructions	"		Loans & Con. Rev.	1878	"		8,460 1 6	1,572 11 1		p £50 5s. 4d. of this amount was paid from Vote, Incidental Expenses, &c., 1884. q No expenditure in 1884.	
Public Wharf, Ballina	Constructing			1882	Finished	1,650 13 6		4 8 0			
" Lismore	"			1880	Unfinished		1,884 8 9	600 17 3			
Wharf and Shed, Boat Harbour, Wilson's Creek	"			1883	"		97 10 0	97 10 0			
Wharf and Store, South Lismore	"			1884	"		550 5 4	550 5 4p			
Grab Dredge and Punts	"			"	"		116 12 10	116 12 10			
NAMBUCCRA RIVER.											
Clearing Obstructions	"			1879	"		1,139 19 10q				
MACLEAY RIVER.											
Wharf, East Kempsey	"		Consolidated Revenue.	1881	Finished	1,010 16 1q				r No expenditure in 1884.	
Towards further Wharf and Punt Accommodation	Improving			"	"	3,000 0 0		68 5 5			
For purchase of Land and Construction Dock for facilitating the repairs of the Dredge Plant stationed there.	Constructing			"	"	789 1 11r					
Wharf and Store, Pelican Island	"			"	Unfinished		442 18 6	400 16 2			
Wharf, Warneton	"			1883	Finished	321 17 10r					
Wharf, Seven Oaks	"			"	"	445 9 0s		441 2 4			
Wharf and Store, Macleay River	"		1884	Unfinished		394 8 6	394 8 6				
KARUAH RIVER.											
Road and Store, Boorah	"			1882	Finished	81 14 0t				s £145 9s. of this amount was paid from Vote, Incidental Expenses, Wharf, &c., 1884. t No expenditure in 1884. u No expenditure in 1884. w £706 12s of this amount was paid from Vote, Incidental Expenses, Wharf, &c., 1884. z £453 11s. of this amount was paid from Votes, Incidental Expenses, Wharfs, &c., 1881-2-3. y This amount was paid from Vote, Incidental Expenses to Wharfs, &c., 1884. z No expenditure in 1884.	
BELLINGER RIVER.											
Improving Navigation	Improving			"	Unfinished		2,287 14 3	481 6 0			
TWEED RIVER.											
Improving Navigation of	"			"	"		1,818 0 10	656 10 6			
HASTINGS RIVER.											
Punts for Grab Dredge	"			1884	"		65 2 9	65 2 9			
Public Wharf, Moreton's Creek	Constructing			1881	Finished	109 14 0u					
Improving Navigation	"			1883	Unfinished		1,200 0 0	1,200 0 0			
BOURKE.											
Wharf and Store	"			"	"		77 7 4	33 10 9			
TOMAKIN RIVER.											
Removing Obstructions	"			"	"		1,066 12 0v	496 13 0			
WOLLONGONG.											
Towards additional Shipping Facilities	"			1878	"		25,488 4 7x	235 14 5y			
Alteration to Coal Stairs	"			1882	Finished		329 18 6z				

No. 126 (continued).—RETURN of PUBLIC WORKS—continued.

Work, and where situated.	Whether Constructing or under Repair.	Estimated Expense	Fund from which the Expense is defrayed.	When Com-menced.	Whether Finished or Unfinished.	If Finished, actual amount of Expenditure.	If Unfinished, amount of Expenditure to 31 December, 1884.	Amount expended in 1884.	Amount expended for Furniture in 1884.	Remarks.
		£				£ s. d.	£ s. d.	£ s. d.	£ s. d.	
PUBLIC BUILDINGS, &c.—continued.										
SYDNEY—continued.										
Darlinghurst Gaol.....	Repairs.....		1884	Finished...	2,184 19 6	2,184 19 6	26 8 11	
" Police Station.....	".....		"	"	25 19 0	25 19 0	6 14 9	
" Reception-house.....	Additions and repairs.....		"	"	294 2 2	294 2 2	
Dawes Point Barracks.....	Repairs.....		"	"	17 5 6	17 5 6	18 0 0	
" Captain Hixson's Residence.....	".....		"	"	61 7 0	61 7 0	
District Court.....	".....		"	"	121 1 0	121 1 0	6 5 3	
Distilleries Office.....	".....		"	"	11 10 5	11 10 5	58 12 7	
Domain.....	".....		"	"	53 3 8	53 3 8	
".....	Gas supply.....		"	"	353 12 6	353 12 6	
Erekinge-street Watch-house.....	Alterations, &c.....		"	"	459 11 8	459 11 8	13 6 0	
Forest Conservancy Office.....	Furniture.....		"	"	10 0 1	
Fire Brigade Board-room.....	".....		"	"	44 17 10	
Flagstaff Hill Reserve.....	Gas supply.....		"	"	49 18 9	49 18 9	
Free Public Library.....	Alterations and repairs.....		"	"	452 17 7	452 17 7	33 14 11	
Port Phillip Signal Station.....	Repairs.....		"	"	33 17 2	33 17 2	
Fisheries Commission Office.....	".....		"	"	35 19 9	35 19 9	194 6 2	
Port Macquarie.....	".....		"	"	46 17 5	46 17 5	
General Post Office.....	Extension superstructure.....	112,000		1881	Unfinished	94,554 3 6	36,419 3 6	
".....	" iron-work.....	24,000		"	"	7,017 0 0	1,681 0 0	
".....	" finishing trades.....	50,000		1884	"	4,000 0 0	4,000 0 0	
".....	Repairs, &c.....		"	Finished...	1,027 16 6	1,027 16 6	60 16 0	
Government House.....	".....		"	"	834 4 3	834 4 3	1,646 13 5	
" Stables.....	".....		"	"	140 16 3	140 16 3	
" Guard.....	".....		"	"	12 15 7	12 15 7	
" Analyst's Laboratory.....	".....		"	"	27 11 0	27 11 0	13 12 0	
" Printing Office.....	Basement.....	2,215		"	Unfinished	600 0 0	600 0 0	
".....	Additions.....	20,000		1882	Finished...	25,706 2 3	7,406 2 3	
".....	Shafting.....	930		1884	Unfinished	350 0 0	350 0 0	
".....	Fittings, &c., new additions.....	2,600		"	"	1,200 0 0	1,200 0 0	
".....	Furniture.....		"	Finished...	498 18 0	
".....	Alterations and repairs.....		"	"	364 18 0	364 18 0	
George-street Police Station, No. 1.....	Repairs, &c.....		"	"	101 2 2	101 2 2	
Geological Museum.....	".....		"	"	0 11 11	0 11 11	
George-street North Lock-up.....	Additions and repairs.....		"	"	208 13 8	208 13 8	70 3 9	
Garden Palace.....	Removing rubbish.....		"	"	13 9 11	13 9 11	
Haymarket Post and Telegraph Office.....	Repairs.....		"	"	1 0 0	1 0 0	
Harbours and Rivers Department.....	".....		"	"	0 4 0	0 4 0	100 19 11	
Hyde Park.....	Gas-lighting.....		"	"	523 13 2	523 13 2	
" Benevolent Asylum.....	Repairs.....		"	"	112 4 3	112 4 3	20 12 3	
Health and Emigration Office.....	".....		"	"	131 12 1	131 12 1	57 4 2	
Immigration Barracks.....	".....		"	"	37 13 1	37 13 1	
Insolvency Court.....	".....		"	"	126 14 2	126 14 2	463 13 6	
Inspector-General of Police.....	".....		"	"	17 18 7	17 18 7	61 18 0	
Inspector of Charities Office.....	Furniture.....		"	"	3 10 0	
Justice Department.....	Repairs.....		"	"	9 10 5	9 10 5	312 5 1	
Kent and Bathurst Streets Police Stations.....	Furniture.....		"	"	15 0 0	
Lands Department.....	Elevator.....	2,300		"	Unfinished	1,063 4 6	1,063 4 6	
".....	Additions and repairs.....		"	Finished...	414 18 11	414 18 11	1,660 0 7	
Land Titles Office.....	Furniture.....		"	"	1 14 6	
Lunacy Department.....	".....		"	"	0 15 6	
Marine Board.....	Repairs.....		"	"	65 6 4	65 6 4	39 9 10	

Consolidated Revenue.

Mines Department	Alterations & repairs.		1884	292	4	5	292	4	5	1,936	15	6
Money Order Office	Furniture									12	15	0
Museum	Alterations & repairs.			333	15	5	333	15	5	4	3	3
Naval Brigade Shed	Repairs			77	19	5	77	19	5			
Naval Depot	Additions and repairs.			1,535	16	11	1,535	16	11	27	16	7
Ordnance Stores	Repairs			83	14	1	83	14	1			
Observatory	"			26	19	7	26	19	7			
Public Instruction Office	"			96	14	8	96	14	8	401	14	4
Parliamentary Draftsman's Office	Furniture									1	3	0
Police Depot	Repairs			169	14	4	169	14	4			
Parliamentary Buildings	"			1,588	16	11	1,588	16	11	715	15	1
Prisons Department	"			6	9	9	6	9	9			
Queen Victoria Statue	Roadway			223	9	6	223	9	6			
"	Gas supply			28	5	0	28	5	0			
"	Furniture									166	16	5
Railway Department	Additions and repairs			380	14	1	380	14	1	569	2	7
Registrar-General's Office	"			9	10	2	9	10	2	108	13	1
Roads, Streets, and Bridges Office	Gas supply			177	0	0	177	0	0			
"	Repairs			65	4	0	65	4	0			
Royal Mint	"			302	17	7	302	17	7	1,654	11	2
Surveyor-General's Department	Alterations & repairs.			457	13	0	457	13	0	946	10	5
Supreme Court	Repairs			794	5	8	794	5	8			
State Children's Relief Department	"			6	12	0	6	12	0			
Shipping Office	Furniture									112	3	2
Stock Inspector's Office	"									13	8	0
Surveyor of Public Parks Office	"									115	17	0
Sewerage Office	Repairs and additions			158	4	6	158	4	6	65	5	9
South Sydney Morgue (caretakers' residence)	Repairs			8	18	10	8	18	10	113	17	3
Sheriff's Office	"			77	5	2	77	5	2	18	15	0
Stamp Office	Alterations & repairs.			392	15	11	392	15	11	268	1	9
Treasury	"			478	4	5	478	4	5	56	17	6
Technological Museum	Repairs			8	0	9	8	0	9			
Telegraph Office (Head Office)	Alterations & repairs.			3,213	0	1	3,213	0	1	1,408	2	11
University	Temporary buildings,	3,500	1883	2,496	14	7	1,219	16	10			
"	Medical School.											
"	Terraces.		1884	124	17	3	124	17	3			
"	Gas supply			115	3	9	115	3	9			
"	Additional buildings.		1883	759	13	4	189	13	4			
Victoria Park	Gas supply		1884	15	0	0	15	0	0			
Victoria Barracks	"			27	7	6	27	7	6			
"	Repairs, &c.			1,249	13	3	1,249	13	3			
Woolloomooloo Watch-house	"			2	10	0	2	10	0			
Water Police Court	Additions	4,400					645	0	0	645	0	0
"	Repairs	2,500					55	12	8	55	12	8
William-street Post and Telegraph Office	Erecting						1,800	0	0	1,800	0	0
Woolloomooloo Police Station	Repairs, &c.						17	8	8	17	8	8
Water Conservation Commission	Furniture									5	5	0
SUBURBAN.												
BALMAIN.												
Police Station	Repairs			1	13	1	1	13	1	7	6	3
Court Room (Town Hall)	Furniture									76	19	5
BERRY'S BAY.												
Torpedo Stores	Wire rope		Loans	56	8	9	56	8	9			
BOTANY.												
Sanatorium, Little Bay	Painting		} Consoli- dated Revenuc.	1,459	10	3	1,459	10	3			
"	Alterations & repairs.			1,866	11	11	1,866	11	11			
"	Drainage						1,055	8	6			
Cable Station, La Perouse	Furniture									42	1	7
Fortifications, Bare Island	Construction	26,000	Loans	1881			27,184	10	0	3,687	0	0

No. 126 (continued).—RETURN of PUBLIC WORKS—continued.

Work, and where situated.	Whether Constructing or under Repair.	Estimated Expense.	Fund from which the Expense is defrayed.	When Com- menced.	Whether Finished or Unfinished.	If Finished, actual amount of Expenditure.	If Unfinished, amount of Expenditure to 31 December, 1884.	Amount expended in 1884.	Amount expended for Furniture in 1884.	Remarks.
		£				£ s. d.	£ s. d.	£ s. d.	£ s. d.	
PUBLIC BUILDINGS, &c.—continued.										
BOTANY—continued.										
Fortifications, Bare Island	Fencing.....		Loans	1884	Finished...	57 0 0		57 0 0		
Lock-up	Building cottage	800	Acmltd. Sur.	"	"	585 0 0		585 0 0		
BRADLEY'S HEAD.	Furniture			"	"				33 4 5	
Police Barracks	Repairs			"	"	0 11 3		0 11 3		
CALLAN PARK.										
Lunatic Asylum—New	Erecting	205,000		1880	Unfinished		234,629 11 3	34,169 0 0		
"	Laying on gas	2,100		1884	"		1,500 0 0	1,500 0 0		
"	Repairs			"	Finished...	35 5 3		35 5 3	290 5 0	
COCKATOO ISLAND.										
Reformatory for Girls	Alterations & repairs			"	"	637 6 5		637 6 5	41 3 6	
Mr. Cowper's residence	Repairs			"	"	32 0 8		32 0 8		
CAMPERDOWN.										
Watch-house	"			"	"	5 1 8		5 1 8		
DARLINGTON.										
1st Police Station and Court-house	"			"	"	39 4 0		39 4 0	71 6 4	
GEORGE'S HEAD.										
Barracks	"			"	"	2 1 2		2 1 2		
GLADESVILLE.										
Asylum	Alterations & repairs			"	"	2,388 2 4		2,388 2 4		
"	Erecting cottage	360		"	Unfinished		260 0 0	260 0 0		
"	Laying on gas	1,700		"	"		1,750 0 0	1,750 0 0		
GLEBE ISLAND.										
Bridge	Gas supply			"	Finished...	28 2 6		28 2 6		
Abattoir	Repairs			"	"	0 6 0		0 6 0		
GLEBE.										
Lock-up	"		Consoli- dated Revenue.	"	"	8 19 0		8 19 0		
GOAT ISLAND.										
Magazine	"			"	"	172 5 11		172 5 11		
KIRRIBILLI POINT.										
Barracks	"			"	"	17 8 11		17 8 11		
MANLY.										
Post and Telegraph Office	"			"	"	26 14 0		26 14 0		
Police Station	"			"	"	90 1 8		90 1 8		
MIDDLE HEAD.										
Barracks	"			"	"	1 10 0		1 10 0		
MIDDLE HARBOR.										
Floating Magazine	"			"	"	0 9 10		0 9 10		
NEWTOWN.										
Watch-house	"			"	"	7 11 3		7 11 3		
Post and Telegraph Office	"			"	"	15 9 6		15 9 6		
Survey Office	Furniture			"	"				10 7 5	
Court-house	Erecting	12,575		1883	Unfinished		9,285 0 0	8,335 0 0		
NORTH SHORE.										
Police Station	Repairs			1884	Finished...	30 0 0		30 0 0	9 19 1	
Court-house	"			"	"	1 7 2		1 7 2	82 4 5	
NEWINGTON.										
Benevolent Asylum	Erecting	11,270		"	Unfinished		3,400 15 0	3,400 15 0		
PARRAMATTA.										
Gaol	Additions, alterations, &c.			"	Finished...	2,270 18 6		2,270 18 6	6 8 3	
Lunatic Asylum	Additions	10,000		"	Unfinished		7,800 0 0	7,800 0 0		

Lunatic Asylum	Alterations, repairs, &c.	1884	Finished	3,927 14 0	3,927 14 0	1,368 11 5
Protestant Orphan School	Repairs	"	"	310 6 6	310 6 6	"
Roman Catholic Orphan School	Additions & repairs	"	"	654 3 10	654 3 10	"
Benevolent Asylum	Repairs	"	"	5 7 6	5 7 6	"
Court-house	Additions	3,250	1883	2,624 12 1	1,274 12 1	"
"	Repairs, &c.	"	1884	39 14 0	39 14 0	8 0 6
Post and Telegraph Offices	"	"	"	36 0 2	36 0 2	"
Police Station	Additions & repairs	"	"	258 7 6	258 7 6	5 5 0
PORT JACKSON.						
Ship "Vernon"	Alterations & repairs	"	"	364 16 11	364 16 11	45 9 0
Ship "Wolverene"	Furniture	"	"	"	"	36 14 8
Fortifications	Constructing	21,000	Loans 1882	Unfinished	31,630 2 0	11,005 6 8
PETERSHAM.						
Forest Ranger's Office	Furniture	"	1884	Finished	"	3 12 3
Registry Office	"	"	"	"	"	10 7 6
Lock-up	Dwarf-wall	"	"	65 0 0	65 0 0	"
"	Repairs	"	"	9 0 0	9 0 0	"
BYDE.						
Police Station	Stable	"	"	78 0 0	78 0 0	"
REDFERN.						
Post and Telegraph Office	Repairs	"	"	59 15 0	59 15 0	"
Police Station	"	"	"	4 0 0	4 0 0	"
Court-house	"	"	"	2 0 0	2 0 0	"
RANDWICK.						
Lock-up	Furniture	"	"	"	"	13 0 0
STANMORE.						
Police Station	Repairs	"	"	100 0 4	100 0 4	"
SPRING COVE.						
Quarantine	Railing	"	"	156 6 8	156 6 8	"
SOUTH HEAD.						
Signal Station	Repairs	"	"	19 16 8	19 16 8	"
Barracks	"	"	"	58 19 3	58 19 3	44 19 8
Macquarie Light-house	Gas supply	"	"	1,055 12 0	1,055 12 0	"
"	Repairs	"	"	72 3 2	72 3 2	22 13 6
"	Engineers' quarters	"	Unfinished	"	1,400 0 0	1,400 0 0
"	Erecting	"	1880	16,299 9 2	3,907 5 5	"
Hornby Light-house	Repairs	"	1884	23 10 5	23 10 5	11 9 0
SPECTACLE ISLAND.						
Torpedo Magazine	Constructing	2,500	"	Unfinished	2,135 0 0	2,135 0 0
Magazine	Repairs	"	"	Finished	451 12 11	451 12 11
ST. PETERS, COOR'S RIVER.						
Lock-up	Furniture	"	"	"	"	15 0 0
WOOLLAHBA.						
Police Station	"	"	"	"	"	2 12 9
WAVERLEY.						
Lock-up and Police Quarters	"	"	"	"	"	13 0 0
WATERLOO.						
Public Reserve	Fencing	"	"	128 14 4	128 14 4	"
COUNTRY.						
ADELONG.						
Court-house	Repairs	"	"	210 9 0	210 9 0	47 6 2
Police Station	Furniture	"	"	"	"	12 7 7
ALBURY.						
Gnol	Additions	930	"	Unfinished	619 5 0	619 5 0
"	Repairs	"	"	Finished	30 13 9	30 13 9
Post and Telegraph Office	Alterations	"	"	"	292 11 6	292 11 6
Foreman of Works' Office	Repairs	"	"	"	0 16 0	0 16 0
Court-house	Dwarf-wall	218/10/10	"	Unfinished	425 0 0	425 0 0
"	Repairs	"	"	Finished	95 16 0	95 16 0

No. 126 (continued).—RETURN of PUBLIC WORKS—continued.

Work, and where situated.	Whether Constructing or under Repair.	Estimated Expense.	Fund from which the Expense is defrayed.	When Com-menced.	Whether Finished or Unfinished.	If Finished, actual amount of Expenditure.	If Unfinished, amount of Expenditure to 31 December, 1884.	Amount expended in 1884.	Amount expended for Furniture in 1884.	Remarks.	
		£				£ s. d.	£ s. d.	£ s. d.	£ s. d.		
PUBLIC BUILDINGS, &c.—continued.											
ALBURY—continued.											
Police Station.....	Repairs.....	Consoli- dated. Revenue.	1884 ..	Finished...	45 13 9	45 13 9		
Lands and Survey Office	"		" ..	" ..	1 0 0	1 0 0		
Police Barracks and Quarters	Alterations, &c.		" ..	" ..	251 14 6	251 14 6		
" ..	Fencing.....		" ..	" ..	160 0 0	160 0 0		
Public Buildings	Tar-paving	700		" ..	" ..	362 10 0	212 10 0		
ANGLEDOOL.											
Court-house	Furniture		" ..	"	151 7 6	
Police Barracks	Repairs		" ..	" ..	14 0 0	14 0 0	
ARAROO.											
Police Buildings.....	"		" ..	" ..	19 15 0	19 15 0	
ARMIDALE.											
Court-house	"	Consoli- dated. Revenue.	" ..	Unfinished	146 18 0	146 18 0	130 0 11		
Police Station.....	Stables	1,027 19 9		" ..	"	1,047 0 0	1,047 0 0	
Gaol	Repairs		" ..	Finished...	10 0 0	10 0 0	
Lock-up	"		" ..	" ..	68 10 0	68 10 0	5 5 0	
Lands Office	Furniture		" ..	"	57 8 3	
Telegraph Office.....	Erecting	3,000	" ..	Unfinished	1,516 3 6	1,516 3 6		
ARATLEN.											
Post and Telegraph Office	Additions	" ..	Finished...	107 14 6	107 14 6		
BALLINA.											
Court-house	Erecting	3,750	Consoli- dated. Revenue.	1882 ..	" ..	3,094 6 0	244 6 0	8 7 0		
Police Station.....	Additions		1884 ..	" ..	77 10 0	77 10 0	
Post and Telegraph Office	Erecting	2,000		" ..	Unfinished	230 0 0	230 0 0	
BALRANALD.											
Post and Telegraph Office	Repairs	" ..	Finished...	85 0 0	85 0 0		
Police Station.....	Additions	" ..	" ..	10 10 0	10 10 0		
Court-house	Repairs	" ..	" ..	22 0 0	22 0 0		
BARRINGTON.											
Police Buildings.....	Erecting	Consoli- dated. Revenue.	" ..	Unfinished	700 0 0	700 0 0		
Court-house	Furniture		" ..	Finished...	131 15 4	
BARMEDMAN.											
Police Station.....	Erecting	Consoli- dated. Revenue.	1883 ..	" ..	822 8 1	510 13 1		
Mining Office.....	Furniture		1884 ..	"	95 8 4		
Court-house	"		" ..	"	76 0 9		
BARRABA.											
Court-house	Repairs	Consoli- dated. Revenue.	" ..	" ..	4 0 0	4 0 0	10 11 4		
Police Station.....	Alterations and repairs		" ..	" ..	365 0 0	365 0 0	
Post and Telegraph Office	Repairs		" ..	" ..	1 16 2	1 16 2	
BARADINE.											
Court-house	Furniture	" ..	"	8 10 6		
BATHURST.											
Gaol.....	Erecting	95,000	Consoli- dated. Revenue.	" ..	Unfinished	8,566 8 3	8,566 8 3		
" ..	Repairs		" ..	Finished...	36 18 7	36 18 7	
Post Office	"		" ..	" ..	189 8 8	189 8 8	
Telegraph Office.....	"		" ..	" ..	229 1 0	229 1 0	
Court-house	"		" ..	" ..	194 10 5	194 10 5	
Police Station.....	"		" ..	" ..	56 3 7	56 3 7	
Lands Office	Furniture		" ..	"	100 0 0	
Clerk of Works Office	"		" ..	"	2 14 0	
Public Instruction Office	"		" ..	"	40 0 3	

BANKSTOWN.									
Camp	"			"	"				4 16 6
BEGA.									
Court-house	"			"	"				163 6 4
Post and Telegraph Office	Additions & repairs	1,750		"	"	1,616	1 5		1,616 1 5
BERRIMA.									
Gaol	Repairs			"	"	432	13 4		432 13 4
BINGERA.									
Post and Telegraph Office	"			"	"	42	17 6		42 17 6
Court-house	Additions			"	"	176	0 0		176 0 0
Lock-up	Repairs			"	"	12	0 5		12 0 5
Police Barracks	Stable, &c.	765		1883	"	826	7 9		388 7 9
"	Repairs			1884	"	33	19 0		33 19 0
BINALONG.									
Court-house	Erecting	1,600		1882	"	1,876	1 10		166 5 11
BLAYNEY.									134 10 2
Court-house	Additions	640		1884	"	464	7 0		464 7 0
BLACKVILLE.									
Police Station	Repairs			"	"	18	0 0		18 0 0
BOAT HARBOUR.									
Court-house	Furniture			"	"				5 17 0
BOMBALA.									
Lands Office	"			"	"				56 7 11
Court-house	"			"	"				1 12 0
Police Station	Repairs			"	"	9	13 6		9 13 6
BOGGABRI.									
Court-house	"			"	"	6	10 0		6 10 0
Police Station	"			"	"	5	0 0		5 0 0
BOOLIGAL.									
Police Station	Furniture			"	"				1 16 0
Court-house	Repairs			"	"	89	9 0		89 9 0
BOURKE.									
Survey Office	Furniture			"	"				1 10 0
Court-house	"			"	"				19 10 0
Post and Telegraph Office	Repairs			"	"	21	1 0		21 1 0
Gaol	Erecting wall			"	"	28	10 0		28 10 0
Police Station	Furniture			"	"	20	13 1		20 13 1
BOWRAL.									
Post and Telegraph Office	Site			"	"	250	0 0		250 0 0
BRAIDWOOD.									
Police Officers' Quarters	Additions			"	"	168	15 0		168 15 0
Post and Telegraph Office	Repairs			"	"	37	17 6		37 17 6
Gaol	"			"	"	37	0 7		37 0 7
Watch-house	"			"	"	7	0 0		7 0 0
BRANXTON.									
Police Station	Erecting	1,269		1883	"	1,545	1 6		1,310 6 6
BREWARRINA.									
Lands Office	Furniture			1884	"				51 10 0
Court-house	"			"	"				14 2 6
BROADWATER.									
Police Station	Repairs			"	"	16	10 0		16 10 0
BROKE.									
Police Quarters	"			"	"	6	2 6		6 2 6
BULLI.									
Police Station	"			"	"	90	6 0		90 6 0
Court-house	Erecting & additions	2,150		1883	"	2,582	0 8		842 0 8
BRUSHGROVE.									
Police Station	Furniture			1884	"				3 12 6

Consolidated Revenue.

No. 126 (continued).—RETURN of PUBLIC WORKS—continued.

Work, and where situated.	Whether Constructing or under Repair.	Estimated Expense.	Fund from which the Expense is defrayed.	When Com- menced.	Whether Finished or Unfinished.	If Finished, actual amount of Expenditure.	If Unfinished, amount of Expenditure to 31 December, 1884.	Amount expended in 1884	Amount expended for Furniture in 1884.	Remarks.	
		£				£ s. d.	£ s. d.	£ s. d.	£ s. d.		
PUBLIC BUILDINGS, &c.—continued.											
BUNGENDORE.											
Court-house and Lock-up.....	Repairs	Consolidated Revenue.	1884 ...	Finished...	16 0 0	16 0 0	80 7 2		
Post and Telegraph Office	"		"	"	10 16 7	10 16 7		
BUNDARRA.											
Court-house	Additions	900		"	Unfinished	625 15 0	625 15 0		
BURROVA.											
Court-house	Erecting	5,100		"	"	2,971 3 4	2,971 3 4		
Police Stations	"	3,600		"	"	3,000 0 0	3,000 0 0		
BULLADELAH.											
Court-house	Furniture		"	Finished...	0 3 6		
BULLOCK ISLAND.											
Police Station	Repairs		"	"	0 2 0	0 2 0		
BYEROCK.											
Lock-up	Additions		"	"	197 0 0	197 0 0		
CAMDEN.											
Court-house	Furniture		"	"	0 5 0		
CAMDEN HAYEN.											
Court-house	Repairs		"	"	3 0 0	3 0 0		
CANOWINDRA.											
Court-house	"	"	"	93 1 2	93 1 2	136 18 7			
CAMPBELLTOWN.											
State Nursery	Erecting	900	"	"	779 6 0	779 6 0	9 5 3			
Police Station	Repairs	"	"	55 0 0	55 0 0			
Court-house	Furniture	"	"	0 1 6			
Gaol	"	"	"	9 10 0			
Post and Telegraph Office	Repairs, &c.	"	"	114 10 5	114 10 5			
CANDELO.											
Post and Telegraph Office	Fencing	"	Unfinished	44 0 0	44 0 0			
Court-house	Erecting	2,000	"	"	350 0 0	350 0 0	20 13 9			
CARRATHOL.											
Police Buildings.....	Repairs, &c.	"	Finished...	285 15 3	285 15 3	5 7 0			
CARROLL.											
Police Buildings.....	Erecting	"	Unfinished	325 0 0	325 0 0			
CASINO.											
Court-house	Repairs	"	Finished...	35 10 0	35 10 0	18 4 8			
Police Station.....	Furniture	"	"	3 7 6			
CARCOAR.											
Court-house	Repairs	"	"	14 0 0	14 0 0	138 2 9			
Lands Office	"	"	"	0 6 6	0 6 6			
Police Station.....	Erecting	1,500	"	Unfinished	775 0 0	775 0 0			
CANONBAR.											
Post and Telegraph Office	Furniture	"	Finished...	97 2 11			
CASSILIS.											
Post and Telegraph Office.....	Additions	"	"	113 0 0	113 0 0			
Court-house	Erecting	1,500	"	1882 ...	"	2,123 9 8	173 9 8	111 14 2			
CAPE ST. GEORGE.											
Light-house	Repairs	"	1884 ...	"	2 1 0	2 1 0			
CAPE HAWKE.											
Police Station.....	"	"	"	"	1 10 0	1 10 0			
CESSNOCK.											
Court-house	Erecting	795	"	1883 ...	"	790 9 0	446 9 0	9 6 9			

CLARE.	Police Station	Furniture		1884	1 16 0
CLIFTON.	Police Station	Repairs	31 10 6	31 10 6	..
CLARENCE TOWN.	Court-house	20 0 0	20 0 0	..
	Post and Telegraph Office	46 1 11	46 1 11	..
	Lock-up	Verandah	75 0 0	75 0 0	..
CROWDY HEAD.	Light-house	Repairs	41 10 0	41 10 0	14 1 6
CROOKWELL.	Court-house	Fencing	84 18 0	84 18 0	..
CHATSWORTH ISLAND.	Lock-up	Additions	56 10 0	56 10 0	..
COBBORAH.	Police Buildings	Erecting	1,900	..	Unfinished	..	1,855 0 0	..	1,855 0 0
	..	Tank repairs	56 10 0	..	56 10 0
	Court-house and Lock-up	Site	Finished	..	85 0 0	..	85 0 0
COBARGO.	Public Buildings	Repairs	1 2 0	..	1 2 0	..	93 5 3
COALCLIFF.	Police Station	Additions	101 2 6	..	101 2 6
COBAE.	Police Buildings	Erecting	1,500	1882	Unfinished	..	1,548 0 0	..	599 0 0
CONDOBOLIN.	Lands Office	Furniture		1884	Finished	101 11 0
	Police Station	Repairs	18 6 6	..	18 6 6	..	88 4 10
	Court and Watch House	Furniture	102 5 4
COLLECTOR.	Lock-up	Erecting	1,000	1,276 14 3	..	1,276 14 3
COONABARRAN.	Police Quarters	2,000	1882	2,077 3 9	..	677 3 9
	Gaol	Furniture		1884	12 14 10
	Court-house	30 15 1
	Police Station	42 8 6
COOLAH.	Post and Telegraph Office	Repairs	27 10 0	..	27 10 0
	Court-house	Additions	66 12 6	..	66 12 6
COONAMBLE.	Post and Telegraph Office	Furniture	44 6 11
	Court-house	Additions	4,060	1881	4,784 15 0	..	583 5 0	..	374 5 3
	Police Station	Furniture		1884	2 3 9
	Gaol	Additions, &c.	236 16 6	..	236 16 6	..	14 4 6
COOLAC.	Police Station	Repairs	4 5 0
COOMA.	Lunatic Asylum	95 19 6	..	95 19 6
	Police Station	Alterations, &c.	149 0 0	..	149 0 0	..	11 15 6
	Court-house	Furniture	0 10 0
	Crown Lands Office	14 7 4
COROWA.	Court-house	3 11 0
CORART.	Police Station	37 5 6
	Court-house	6 7 7
COOTAMUNDEA.	Court-house	Repairs	6 10 0	..	6 10 0
	Post and Telegraph Office	7 0 0	..	7 0 0
	Police Station	4 10 0	..	4 10 0
	Gaol	Erecting	1,750	..	Unfinished	200 0 0	200 0 0

Consolidated Revenue.

No. 126 (continued).—RETURN of PUBLIC WORKS—continued.

Work, and where situated.	Whether Constructing or under Repair.	Estimated Expense.	Fund from which the Expense is defrayed.	When Com- menced.	Whether Finished or Unfinished.	If Finished, actual amount of Expenditure.	If Unfinished, amount of Expenditure to 31 December, 1884.	Amount expended in 1884.	Amount expended for Furniture in 1884.	Remarks.
		£				£ s. d.	£ s. d.	£ s. d.	£ s. d.	
PUBLIC BUILDINGS, &c.—continued.										
COORANDONG.										
Post and Telegraph Office	Additions	280		1883	Finished...	282 12 0		32 12 0		
Court-house	Repairs			1884	"	64 6 6		64 6 6		
COWRA.										
Post and Telegraph Office	Erecting	1,560		1882	"	1,969 10 2		239 10 2		
Court-house	Additions	1,100		1884	"	1,170 3 0		348 3 0	17 18 6	
Police Station	Erecting	1,500		"	"	420 0 0		420 0 0		
CUDGEMON.										
Police Station	Repairs			"	"	10 18 6		10 18 6		
CUDAL.										
Court and Watch House	Erecting	1,860		"	Unfinished		655 0 0	655 0 0		
DALTON.										
Police Station	Repairs			"	Finished...	4 0 0		4 0 0		
DENISTOWN.										
Court-house	Furniture			"	"				1 2 6	
DENILIQUIN.										
Post and Telegraph Office	Additions			"	"	481 2 6		481 2 6		
Lands Office	Fencing and repairs			"	"	174 13 0		174 13 0	295 6 8	
Police Quarters and Barracks	Repairs			"	"	5 0 0		5 0 0		
Police Station	Alterations & repairs			"	"	214 0 3		214 0 3	25 14 0	
Court-house	Erecting	15,500		"	Unfinished		5,372 16 9	5,372 16 9		
Gaol	Repairs			"	Finished...	55 1 9		55 1 9		
DELEGATE.										
Court-house	Furniture			"	"				71 0 3	
DUNGOO.										
Watch-house and Police Station	Erecting		Consoli- dated Revenue.	1883	"	1,711 7 4		746 7 4		
Inspector of Schools' Office	Furniture			1884	"				4 14 0	
Lands Office	"			"	"				22 0 2	
Post and Telegraph Office	Repairs			"	"	11 5 0		11 5 0		
DENMAN.										
Court-house	Fencing			"	"				35 9 7	
DUBBO.										
Gaol	Repairs			"	"	116 1 4		116 1 4	3 7 6	
Court-house	"			"	"	41 15 8		41 15 8		
Post and Telegraph Office	"			"	"	35 17 1		35 17 1	25 9 3	
Lands Office	Furniture			"	"				76 0 11	
Police Station	Additions			"	"	360 3 6		360 3 6		
Public Buildings	Repairs			"	"	14 17 3		14 17 3		
Public Instruction Office	Furniture			"	"				1 19 0	
EDEN.										
Custom-house	Repairs			"	"	38 0 0		38 0 0		
Court-house	Furniture			"	"				8 10 0	
ESKBANK.										
Police Station	Repairs			"	"	3 9 9		3 9 9		
EUABALONG.										
Court-house	Furniture			"	"				11 13 0	
Police Station	Repairs			"	"	5 0 0		5 0 0		
EUSTON.										
Police Quarters	Additions			"	"	73 5 0		73 5 0		
Court-house	Fence and tank			"	Unfinished		146 10 0	146 10 0		

FORBES.			Consolidated Revenue.	1883		3,480 9 6	3,030 9 6	
Gaols	Erecting	6,000		1884	Finished	278 17 6	278 17 6	
Court-house	Additions			"	"	8 18 3	8 18 3	
Police Station	Repairs			"	"			9 0 0
Lands Office	Furniture			"	"			
FROGMOOR.				"	"			
Lock-up	Repairs			"	"	50 7 9	50 7 9	61 7 6
FORSTER.				"	"			
Police Station	Furniture			"	"			2 17 0
Court-house	"			"	"			32 14 3
FREDERICKTON.			"	"				
Police Station	Repairs		"	"	41 10 0	41 10 0		
GERRINGONG.			"	"				
Lock-up	Erecting	1,775	1883	"	2,026 10 0	1,476 10 0	9 5 3	
GERMANTON.			"	"				
Post and Telegraph Office	Additions	1,000	1884	"	907 5 0	907 5 0	11 1 7	
Court-house	Roof		"	"	80 5 0	80 5 0	8 17 0	
GILGANDRA.			"	"				
Police Station	Erecting		1883	"	809 0 0	399 10 0		
GILGUNNIA.			"	"				
Police Station	Repairs		1884	"	14 0 0	14 0 0		
GIBLLAMBONE.			"	"				
Police Station	"		"	"	6 0 0	6 0 0		
GLADSTONE.			"	"				
Police Station	"		"	"	7 0 0	7 0 0		
GLEN INNES.			"	"				
Police Station	Additions	300	1883	"	301 0 0	26 0 0		
Gaol	Site		1884	"	15 15 0	15 15 0	3 17 6	
Court-house	Repairs		"	"	19 5 0	19 5 0		
Post and Telegraph Office	Additions and repairs	780	1883	"	1,279 14 5	679 14 5		
GOULBURN.			"	"				
Post and Telegraph Office	Repairs & alterations		1884	"	206 13 1	206 13 1		
Survey Office	Furniture		"	"			10 4 7	
Gaol	Erecting	61,000	1880	"	74,837 1 5	19,075 1 4		
"	Repairs, &c.		1884	"	868 3 1	868 3 1	28 3 1	
Court-house	"		"	"	59 0 6	59 0 6	13 15 7	
New Court-house	Erecting	25,000	"	Unfinished		1,750 0 0		
Police Station	Alterations & repairs		"	Finished	138 3 10	138 3 10		
Public Instruction Office	Furniture		"	"			48 1 0	
GOSFORD.			"	"				
Court-house	"		"	"			1 10 9	
Post and Telegraph Office	Repairs		"	"	15 0 0	15 0 0		
Police Quarters	Furniture		"	"			1 11 0	
GOORANGOOOLA.			"	"				
Police Buildings	Erecting		"	Unfinished		250 0 0		
GOODDOGA.			"	"				
Court-house	Furniture		"	Finished			8 1 6	
GRAFTON.			"	"				
Post and Telegraph Office	Repairs		"	"	79 0 0	79 0 0		
Foreman of Works' Office	"		"	"	26 0 0	26 0 0		
Court-house	"		"	"	4 12 0	4 12 0		
Lands Office	Furniture		"	"			215 7 9	
Gaol	Repairs		"	"	2 0 0	2 0 0	1 7 1	
Police Officers' Quarters	Alterations		"	"	414 17 6	414 17 6	35 12 0	
GRAFTON (SOUTH).			"	"				
Post and Telegraph Office	Repairs		"	"	1 15 0	1 15 0		
GRENFELL.			"	"				
Lock-up	"		"	"	6 0 0	6 0 0	4 10 0	
Post and Telegraph Office	Additions		1882	"	901 12 3	529 11 3		
Court-house	"		1883	"	176 17 6	96 17 6		

No. 126 (continued).—RETURN OF PUBLIC WORKS—continued.

Work, and where situated.	Whether Constructing or under Repair.	Estimated Expense.	Fund from which the Expense is defrayed.	When Com- menced.	Whether Finished or Unfinished.	If Finished, actual amount of Expenditure.	If Unfinished, amount of Expenditure to 31 December, 1884.	Amount expended in 1884.	Amount expended for Furniture in 1884.	Remarks.	
		£				£ s. d.	£ s. d.	£ s. d.	£ s. d.		
PUBLIC BUILDINGS, &c.—continued.											
GRETA.											
Lock-up	Repairs	Consoli- dated Revenue.	1884	Finished...	1 9 4	1 9 4		
GRESFORD.											
Court-house	Furniture		"	"	"	24 16 8	
Police Station.....	"		"	"	"	0 17 0	
GUNNEDAH.											
Gaol	"		"	"	"	12 8 7	
Land Office.....	"		"	"	"	8 4 1	
Court-house	Alterations	1,830		1883	"	"	1,926 5 7	1,351 5 7	
Police Station.....	Repairs		1884	"	"	16 0 0	16 0 0	
Post and Telegraph Office	Additions		"	"	"	130 0 0	130 0 0	
GUNNING.											
Police Quarters	"		1883	"	"	352 0 0	142 0 0	
Court-house	Repairs		1884	"	"	120 11 0	120 11 0	57 11 6	
Post and Telegraph Office	"		"	"	"	0 12 7	0 12 7	
GULGONG.											
Court-house	"	"	"	"	30 10 0	30 10 0		
Lock-up and Quarters	"	"	"	"	9 15 0	9 15 0		
Police Buildings	Furniture	"	"	"	5 9 5		
Post and Telegraph Office	Additions	"	"	"	71 15 0	71 15 0		
GUNDAHAL.											
Gaol	"	1,000	"	"	Unfinished	300 0 0	300 0 0		
"	Repairs	"	"	Finished...	31 7 0	31 7 0	76 14 11		
Court-house	"	"	"	"	30 0 0	30 0 0	62 8 10		
GREEN CAPE.											
Light-house	Erecting	19,000	1881	"	"	19,338 8 9	2,453 15 11	61 19 7		
HANGING ROCK.											
Police Barracks and Stable	"	1884	"	"	455 17 6	455 17 6	11 12 3		
HARTLEY.											
Court-house	Furniture	"	"	"	0 18 6		
HARTLEY VALE.											
Police Station.....	Additions	"	"	"	146 0 0	146 0 0		
HAY.											
Court-house	Repairs	"	"	"	6 19 0	6 19 0		
Police Station.....	"	"	"	"	12 14 6	12 14 6		
Gaol	Additions	"	"	"	206 4 3	206 4 3	22 14 8		
Lock-up	Erecting	1,450	1883	"	"	1,664 9 10	661 19 10	9 1 3		
Post and Telegraph Office	Fencing, &c.....	1884	"	"	123 16 1	123 16 1		
Inspector of Schools' Office	Furniture	"	"	"	2 6 6		
Survey Office	"	"	"	"	64 19 9		
HOWLONG.											
Police Station.....	"	"	"	"	15 5 3		
Court and Watch House	Additions	810	"	"	"	695 5 0	695 5 0		
HILL END.											
Court-house	Repairs	"	"	"	28 15 0	28 15 0	6 13 6		
Post and Telegraph Office	Furniture	"	"	"	2 7 3		
HAMILTON.											
Watch-house	Repairs	"	"	"	0 6 0	0 6 0		
HILLSTON.											
Lands Office	Furniture	"	"	"	20 13 4		
Court-house	Erecting	3,930	1883	"	"	3,930 0 0	2,530 0 0	168 8 7		

HINTON.	Lock-up	Furniture	1884	"	1 17 6
ILFORD.	Police Quarters	"	"	"	1 5 0
INVERELL.	Court-house	Repairs	"	"	4 5 6	4 5 6	63 5 11
	Post and Telegraph Office	"	"	"	224 12 0	224 12 0
IRONBARKS.	Court-house and Police Buildings	Erecting	1,150	"	Unfinished	710 0 0	710 0 0
JARILDEBIE.	Lock-up	Fencing		"	"	313 15 0	313 15 0
	Post and Telegraph Office	Additions		"	"	105 0 0	105 0 0
	Court-house	Repairs		"	Finished	24 6 0	24 6 0
JAMBEROO.	Lock-up	Erecting	1,745	1883	"	1,983 5 0	1,583 5 0
JERRY'S PLAINS.	Post and Telegraph Office	Repairs		1884	"	35 0 0	35 0 0
	Police Station	"		"	"	1 10 0	1 10 0
JUNEE.	Police Station	"		"	"	13 2 2	13 2 2	9 6 3
JUGIONG.	Court-house	Furniture		"	"	47 10 5	47 10 5
KEMPSEY (WEST).	Crown Lands Office	"		"	"	14 0 4
	Court-house	"		"	"	89 8 3
KEMPSEY.	Police Station	Repairs		"	"	47 17 6	47 17 6	23 5 10
KIANDRA.	Police Barracks	"		"	"	25 0 0	25 0 0
	Court-house	"		"	"	100 0 0	100 0 0
KIAMA.	Post and Telegraph Office	"		"	"	56 0 0	56 0 0
	Court-house	Furniture		"	"	10 15 9
	Police Officers' Quarters	Erecting	1,600	1882	"	2,402 4 4	1,322 12 4
	Pilot Station	Repairs		1884	"	60 5 0	60 5 0
LAMBTON.	Court and Watch House	"		"	"	11 15 5	11 15 5
	Post and Telegraph Office	Erecting	1,500	1883	"	1,848 0 0	598 0 0	430 1 3
LIVERPOOL.	Benevolent Asylum	Roof		1884	"	849 6 2	849 6 2
	Post and Telegraph Office	Alterations & repairs		"	"	143 4 9	143 4 9
	Court-house	Additions		"	"	100 0 0
		Repairs		"	"	0 1 0	0 1 0
LITHGOW.	Public Instruction Office	Furniture		"	"	2 15 0
	Post and Telegraph Office	"		"	"	20 11 3
	Court and Watch House	Repairs		"	"	0 6 0	0 6 0
LAWRENCE.	Court-house	"		"	"	0 8 0	0 8 0
LISMORE.	Court-house	Erecting	3,500	"	Unfinished	2,520 0 0	2,520 0 0
	Police Station	Repairs		"	Finished	2 0 0	2 0 0
LOFTUS.	Court-house	Erecting		"	"	40 10 0	40 10 0
LAKE MACQUARIE.	Watch-house	Repairs		"	"	0 2 0	0 2 0
MACLEAN.	Court-house	Additions		1883	"	890 11 0	140 11 0

Consolidated Revenue

No. 126 (continued).—RETURN OF PUBLIC WORKS—continued.

Work, and where situated.	Whether Constructing or under Repair.	Estimated Expense	Fund from which the Expense is defrayed.	When Com-menced.	Whether Finished or Unfinished.	If Finished, actual amount of Expenditure.		If Unfinished, amount of Expenditure to 31 December, 1884.		Amount expended in 1884.		Amount expended for Furniture in 1884.	Remarks.	
						£ s. d.	£ s. d.	£ s. d.	£ s. d.					
MAITLAND (EAST).														
Lands Office	Furniture		Consolidated Revenue	1884	Finished							48 7 0		
Court-house	Additions and repairs			"	"		333 6 6		333 6 6			29 12 9		
Police Station	Furniture			"	"							17 11 0		
Gaol	Repairs & alterations			"	"		1,421 6 3		1,421 6 3					
Post Office	Repairs			"	"		14 12 0		14 12 0					
Public Instruction Office	Furniture			"	"							18 16 8		
MAITLAND (WEST).														
Post and Telegraph Office	Repairs			"	"		7 16 0		7 16 0					
MARENGO.														
Court-house	Furniture			"	"							52 7 4		
Police Station	Repairs		"	"		35 0 0		35 0 0						
MAREDEX.														
Police Station	Additions		"	"		158 0 0		158 0 0						
MARULAN.														
Court-house	Furniture		"	"							5 0 0			
Police Station	"		"	"							0 13 6			
MANILLA.														
Police Station	"		"	"							7 6 3			
Court-house	Erecting	1,000	"	Unfinished			696 0 0	696 0 0						
MERRIWA.														
Court-house and Police Quarters	Additions and repairs		Accumulated Surplus.	"	Finished		156 0 0	156 0 0			45 11 11			
Post and Telegraph Office	Repairs			"	"		2 16 0		2 16 0					
MITTAGONG.														
Court-house	Furniture			"	"							6 3 6		
MICHELLAGO.														
Police Station	Additions			"	"		30 0 0		30 0 0					
MOSS VALE.														
Court-house	Repairs			"	"		66 19 0		66 19 0			46 1 0		
Governor's Country Residence	Alterations & repairs	2,300		"	Unfinished			1,006 7 1	1,006 7 1			500 0 0		
MOAMA.														
Post and Telegraph Office	Furniture		Consolidated Revenue	"	Finished						141 3 7			
Lock-up	Additions and repairs			"	"		170 0 6		170 0 6					
Court-house	Erecting	3,000		"	1882	Unfinished	2,178 4 6		615 4 6			105 2 8		
"	Fencing			"	1884	Unfinished		365 0 0	365 0 0					
MORUYA.														
Pilot Station	Repairs		"	"	Finished	17 13 7		17 13 7						
Court-house	"		"	"		178 17 0		178 17 0						
Lands Office	Furniture		"	"							5 0 0			
MORANGORELL.														
Court-house	Repairs, &c.		"	"		108 3 0		108 3 0						
MOUNT M'DONALD.														
Court-house	Furniture		"	"							85 11 1			
Police Buildings	Erecting		"	"		1,126 16 0		363 8 0						
MOSSGIEL.														
Court-house	Furniture		"	"							8 5 0			
MOLONG.														
Lands Office	"		"	"							18 3 2			
Court-house	"		"	"							203 1 0			
Police Station	Additions, &c.		"	"		354 13 0		354 13 0			11 7 8			
MOUNT HOPE.														
Police Station	Repairs, &c.		"	"		94 15 6		94 15 6						

MOUNT VICTORIA. Post and Telegraph Office	"				3 6 4		3 6 4	
MONTAGUE ISLAND. Light-house	Alterations and repairs				395 18 4		395 18 4	
MORFETH. Court-house	Repairs				8 8 0		8 8 0	
Police Station	Additions and repairs				203 10 0		203 10 0	
Post and Telegraph Office	"				130 0 0		130 0 0	
MOREE. Court-house	Fencing, additions, &c.				240 0 0		240 0 0	
MENINDIE. Court-house	Repairs				1 0 0		1 0 0	
MUDGEE. Court-house	"				145 11 0		145 11 0	13 3 8
Gaoler's Residence	Erecting					312 0 0	312 0 0	
Police Station	Repairs				28 8 4		28 8 4	
Lock-up	Erecting	1,897			2,062 17 0		1,712 17 0	
MUSWELLBROOK. Inspector of Schools Office	Furniture							32 19 9
Court-house	Repairs				8 0 0		8 0 0	3 1 6
Post and Telegraph Office	Erecting	1,800				1,000 0 0	1,000 0 0	
Lock-up	Repairs				5 7 11		5 7 11	
MURRUMBURRAH. Court-house	Stable, &c.				354 10 6		354 10 6	
Police Station	Site and repairs				177 0 0		177 0 0	
Lock-up	Erecting	1,550				650 0 0	650 0 0	
Post and Telegraph Office	Furniture							28 13 3
MULWALA. Police Station	Repairs				23 0 0		23 0 0	
MURWILLUMBAH. Police Station	"				6 0 0		6 0 0	11 10 0
MURKURUNDI. Gaol	Furniture							17 11 3
Court-house	Repairs				1 1 0		1 1 0	
Police Station	Furniture							10 15 0
NAMBUCCRA. Police Station	Repairs				40 0 0		40 0 0	4 10 0
Pilot Station	"				5 2 0		5 2 0	
Court-house	"				6 8 6		6 8 6	
NARRABRI. Gaol	"				21 4 0		21 4 0	
Court-house	"				7 0 0		7 0 0	7 2 4
Police Station	Erecting	2,270		1883	2,031 17 6		670 17 6	18 9 10
Post and Telegraph Office	Additions			1884	177 7 0		177 7 0	71 19 9
Lands Office	Furniture							3 5 0
Police Officer's Quarters	Repairs				22 10 0		22 10 0	
NARRANDERA. Police Station	"				5 0 0		5 0 0	11 7 0
Court-house	Additions				455 9 3		455 9 3	68 10 6
Lands Office	Furniture							15 12 6
Post and Telegraph Office	Fencing, &c.				117 10 1		117 10 1	
NELLIGEN. Police Station	Additions and repairs				171 10 0		171 10 0	
NEVERTRE. Lock-up	Repairs				81 12 10		81 12 10	
NELSON HEAD. Light-house	"				2 0 6		2 0 6	
NELSON'S BAY. Post and Telegraph Office	Additions				350 0 0		350 0 0	

Consolidated Revenue.

No. 126 (continued).—RETURN OF PUBLIC WORKS—continued.

Work, and where situated.	Whether Constructing or under Repair.	Estimated Expense.	Fund from which the Expense is defrayed.	When Com-menced.	Whether Finished or Unfinished.	If Finished, actual amount of Expenditure.	If Unfinished, amount of Expenditure to 31 December, 1884.	Amount expended in 1884.	Amount expended for Furniture in 1884.	Remarks.
		£				£ s. d.	£ s. d.	£ s. d.	£ s. d.	
PUBLIC BUILDINGS, &c.—continued.										
NIMITYBRIE.										
Post and Telegraph Office	Erecting	1,200		1884	Unfinished		550 0 0	550 0 0		
NEWCASTLE.										
Court-house	Repairs			"	Finished	35 18 6		35 18 6		
Custom-house	Gas supply			"	"	108 0 8		108 0 8		
"	Repairs			"	"	47 16 9		47 16 9		
Post Office	Additions and repairs	1,500		"	Unfinished		310 12 1	310 12 1		
Telegraph Office	Repairs			"	Finished	0 14 0		0 14 0		
Lock-up	"			"	"	0 6 0		0 6 0		
Police Station	"			"	"	2 13 2		2 13 2		
Pilot Station	Additions and repairs			"	"	194 6 11		194 6 11		
Water Police Station	Repairs			"	"	0 10 0		0 10 0		
Shipping Office	"			"	"	27 10 0		27 10 0	7 12 6	
Fortifications	Constructing	36,622		1881	Unfinished		38,264 10 1	9,475 13 4		
Light-house	Additions, &c.	300		1884	"		200 6 0	200 6 0		
Clerk of Works Office	Furniture			"	Finished				7 7 4	
Leading Light Towers	Erecting of quarters	500		"	Unfinished		400 0 0	400 0 0		
Harbour-master's Residence	Repairs			"	Finished	15 0 0		15 0 0		
Asylum for Imbeciles	Gas account			"	"	175 10 0		175 10 0		
"	Additions and repairs			"	"	803 7 0		803 7 0	128 17 4	
"	Erecting wall	1,000		"	Unfinished		585 0 0	585 0 0		
Batmen's Houses	Drainage			"	"		200 0 0	200 0 0		
NOWRA.										
Court-house	Repairs			"	Finished	7 0 0		7 0 0	15 14 2	
Public Instruction Office	Furniture			"	"				2 15 0	
NUNDLE.										
Police Barracks	Repairs		Consolidated Revenue.	"	"	5 0 0		5 0 0		
Court-house	"			"	"	20 10 0		20 10 0		
NYMAGEE.										
Court-house	"			"	"	3 0 0		3 0 0	48 2 6	
NYNGAN.										
Police Barracks	Additions			"	"	157 17 6		157 17 6		
Court-house	Furniture			"	"				36 2 6	
OBBERON.										
Police Quarters	Repairs			"	"	9 0 0		9 0 0		
OBLEY.										
Court-house	Furniture			"	"				11 4 10	
ORANGE.										
Gaol	Alterations and repairs	750		"	"	735 16 8		735 16 8		
Registry Office	Furniture			"	"				8 0 0	
Court-house	Wall and railing	800		"	"	1,271 2 10		1,271 2 10	290 0 10	
Post and Telegraph Office	Repairs			"	"	36 18 0		36 18 0		
Police Station	"			"	"	47 2 0		47 2 0		
PARKES.										
Lands Office	Furniture			"	"				0 14 2	
Court-house	"			"	"				3 6 0	
Police Station and Lock-up	Erecting	2,300		1883	"	2,990 10 9		2,033 10 9		
PAMBULA.										
Police Barracks	Additions			1884	"	200 0 0		200 0 0		
PATERSON.										
Court-house	"	255		"	"	1,104 2 0		1,104 2 0	3 9 10	
Post and Telegraph Office	Erecting	2,060		"	Unfinished		1,600 0 0	1,600 0 0		

PEATE'S RIVER. Police Station.....	Additions			Finished...	563 0 0		563 0 0	
PENRITH. Court-house	Wall, &c.			1883	410 16 5		60 16 5	9 18 0
"	Asphalting			1884	184 19 9		184 19 9	
PICTON. Court-house	Repairs			"	35 10 0		35 10 0	28 15 11
PILLIGA. Police Buildings	Sinking well			"	146 12 6		146 12 6	
PORT MACQUARIE. Pilot Station	Furniture			"				0 4 6
Court-house	Repairs			"	23 2 6		23 2 6	
PROSPECT. Police Station.....	"			"	11 19 8		11 19 8	
POONCARIE. Police Station.....	"			"	7 10 0		7 10 0	
PORT STEPHENS. Light-house	"			"	9 6 9		9 6 9	
QUEANBEYAN. Gaol	"			"	12 16 0		12 16 0	
Police Station.....	Furniture			"				3 5 0
Court and Watch House	"			"				4 11 6
QUIRINDI. Court-house	Repairs			"	5 10 0		5 10 0	94 12 11
Post and Telegraph Office	Erecting	1,800		1882	3,230 16 3		1,800 0 0	769 16 0
ROUSE HILL. Lock-up	Repairs			1884	5 9 3		5 9 3	
RICHMOND. Court and Watch House	Additions			"	151 5 0		151 5 0	8 2 5
Post and Telegraph Office	Repairs			"	38 15 0		38 15 0	
ROCKLEY. Court-house	"		Consolidated Revenue	"	80 8 6		80 8 6	
SALT CREEK. Police Station.....	Erecting shed			"	29 10 0		29 10 0	
SCONE. Police Station.....	Repairs			"	6 5 0		6 5 0	
Lands Office	Furniture			"				52 12 0
Court-house	"			"				78 6 8
SEAL ROCKS. Light-house	Repairs			"	537 10 0		537 10 0	
SEYMOUR. Police Buildings	Additions			"	169 16 0		169 16 0	
SHARTSBURY. Reformatory	Repairs			"	34 15 8		34 15 8	9 7 0
SILVERTON. Police Station.....	Erecting			"		Unfinished	1,367 0 0	1,167 0 0
SINGLETON. Court-house	Repairs			"	10 0 5	Finished..		10 0 5
SHOALHAVEN. Pilot Station	"			"	47 4 7			47 4 7
STROUD. Post and Telegraph Office	Erecting	1,900		"	2,028 14 10		2,028 14 10	
Police Station.....	Repairs			"	1 13 9			1 13 9
STEEL POINT. Barracks	"			"	0 6 0			0 6 0
SOMERTON. Police Station.....	"			"	1 12 9			1 12 9
SOLITARY ISLAND. Light-house	Additions and repairs			"	360 9 10		360 9 10	4 2 4

No. 126 (continued).—RETURN of PUBLIC WORKS—continued.

Work, and where situated.	Whether Constructing or under Repair.	Estimated Expense.	Fund from which the Expense is defrayed.	When Commenced.	Whether Finished or Unfinished.	If Finished, actual amount of Expenditure.	If Unfinished, amount of Expenditure to 31 December, 1884.	Amount expended in 1884.	Amount expended for Furniture in 1884.	Remarks.
		£				£ s. d.	£ s. d.	£ s. d.	£ s. d.	
PUBLIC BUILDINGS, &c.—continued.										
SOUTH CREEK.										
Post and Telegraph Office	Furniture			1884	Finished				108 8 10	
STOCKTON.										
Lock-up	Repairs			"	"	0 8 0		0 8 0		
TANWORTH.										
Post and Telegraph Office	"			"	"	10 0 0		10 0 0		
Court-house	"			"	"	10 16 0		10 16 0	20 12 9	
Police Station	"			"	"	60 3 0		60 3 0	4 13 6	
Gaol	"			"	"	192 2 4		192 2 4		
TAMBAE SPRINGS.										
Lock-up	Furniture			"	"				5 2 5	
TAREE.										
Court-house	Repairs			"	"	3 0 0		3 0 0		
Police Buildings	Erecting			"	"	2,521 0 0		1,921 0 0		
TENTERFIELD.										
Lands Office	Furniture			"	"				3 6 0	
Post and Telegraph Office	Drainage			"	"	103 3 4		103 3 4		
Gaol	Repairs			"	"	6 0 0		6 0 0	13 12 5	
Court-house	Erecting	6,700		1879	Unfinished		5,953 8 6	1,406 0 0		
Police Station	"	3,220		1884	"		805 0 0	805 0 0		
Lock-up	Furniture			"	Finished				12 10 3	
TARALGA.										
Court-house	"			"	"				5 10 0	
TEMORA.										
Mounted Police Barracks	Site			"	"	400 0 0		400 0 0		
Court-house	Repairs			"	"	1 10 0		1 10 0		
TATULA.										
Police Station	Furniture			"	"				5 12 0	
TARAGO.										
Police Station	Repairs			"	"	9 0 0		9 0 0	3 12 8	
TINGHA.										
Police Station	Site			"	"	50 0 0		50 0 0		
Court-house	Furniture			"	"				7 16 11	
Mining Office	"			"	"				15 3 1	
TIGHE'S HILL.										
Watch-house	Fencing and repairs			"	"	66 0 0		66 0 0		
TIBOOBURRA.										
Police Station	Furniture			"	"				25 0 0	
TOOGONG.										
Court-house	Repairs			"	"	3 18 7		3 18 7		
TOOCUMWALL.										
Court-house	Furniture			"	"				15 11 3	
TRUNKY.										
Police Station	"			"	"				1 0 0	
Post and Telegraph Office	Repairs, &c.			"	"	215 16 6		215 16 6		
Court-house	Additions			"	"	205 10 0		205 10 0	16 5 3	
TUMUT.										
Court-house and Lock-up	"			"	Unfinished		60 0 0	60 0 0		
Police Station	" and repairs			"	Finished	106 3 0		106 3 0		
Lands Office	Furniture			"	"				13 10 6	
TUMBERUMBA.										
Court-house	Erecting	1,200		"	Unfinished		600 0 0	600 0 0		

Consolidated Revenue.

TWID RIVER.			Consolidated Revenue					
Lands Office	Furniture				Finished			21 3 9
Police Station	"				"			3 0 0
ULLADULLA.								
Forest Ranger's Office	"				"			2 7 6
Pilot Station	Repairs				"	12 8 11	12 8 11	
ULMARRA.								
Post and Telegraph Office	Alterations				"	50 6 6	50 6 6	
URANA.								
Court-house	Furniture				"			4 18 0
Police Barracks	Repairs			"	4 15 0	4 15 0		
Lands Office	Furniture			"			51 13 9	
URALLA.								
Court-house	Erecting	1,950		"	Unfinished	1,031 16 6	1,031 16 6	
Post and Telegraph Office	"	2,000		"	"	510 0 0		
VEGETABLE CREEK.								
Court-house	"	3,400		1883	Finished	3,415 10 0	1,050 10 0	
WAGGA WAGGA.								
Public Instruction Office	Furniture			1884	"		1 5 0	
Post and Telegraph Office	Repairs			"	63 9 0	63 9 0		
Gaol	"			"	15 18 6	15 18 6	9 5 3	
Court-house	Laying on gas			"	45 17 6	45 17 6		
Police Station	Additions			"	95 18 10	95 18 10	11 12 3	
Public Buildings	Repairs			"	87 0 0	87 0 0		
WALCHA.								
Court-house	"			"	8 14 0	8 14 0		
Post and Telegraph Office	Erecting	2,410		1883	"	2,423 5 0	1,923 5 0	
WALGETT.								
Lands Office	Furniture			1884	"		23 9 6	
Public Buildings	Fencing			1882	"	665 1 0	193 10 0	
Foreman of Works' Office	Furniture			1884	"		0 5 6	
Court-house	"			"			13 1 8	
Post and Telegraph Office	"			"			2 5 0	
Police Barracks	Repairs			"	3 0 0	3 0 0	36 17 0	
Gaol	Erecting	5,500		1882	Unfinished	4,515 16 0	1,490 16 0	
WALLAN.								
Court-house	Furniture			1884	Finished		19 17 0	
WALLERAWANG.								
Police Station	Erecting	2,210		1883	"	2,284 10 0	1,834 10 0	
Court-house	Furniture			1884	"		2 11 0	
WARRIALDA.								
Lock-up	Additions			"	265 0 0	265 0 0	3 6 3	
Court-house	Furniture			"			181 7 2	
Police Station	"			"			15 6 11	
WARATAH.								
Lock-up	Repairs			"	0 10 0	0 10 0		
WALSSEND.								
Police Station	Erecting			1883	"	1,425 10 0	1,000 10 0	
Court and Watch House	Repairs			1884	"	2 5 0	2 5 0	
Post and Telegraph Office	"			"	1 7 0	1 7 0	11 5 0	
WALMUNDRIE.								
Police Buildings	Furniture			"			7 15 9	
WEE WAA.								
Court-house	Fencing			"	56 18 9	56 18 9	8 14 0	
WARREN.								
Police Station	Repairs			"	2 6 0	2 6 0		

No. 126—(continued).—RETURN OF PUBLIC WORKS—continued.

Work, and where situated.	Whether Constructing or under Repair.	Estimated Expense.	Fund from which the Expense is defrayed.	When Com- menced.	Whether Finished or Unfinished.	If Finished, actual amount of Expenditure.	If Unfinished, amount of Expenditure to 31 December, 1884.	Amount expended in 1884.	Amount expended for Furniture in 1884.	Remarks.	
		£				£ s. d.	£ s. d.	£ s. d.	£ s. d.		
PUBLIC BUILDINGS, &c.—continued.											
WENTWORTH.											
Custom-house	Erecting	825	Consoli- dated Revenue.	1884	Unfinished	560 0 0	560 0 0		
Lands Office	Furniture		"	"	Finished	62 0 0		
Court-house	Additions	150		"	"	Unfinished	102 0 0	102 0 0	378 11 6	
Police Station.....	Alterations		"	"	Finished	31 5 0	31 5 0	
Post and Telegraph Office	Additions	2,500		"	"	Unfinished	970 0 0	970 0 0	1 18 9	
WAGRA.											
Police Station.....	Site		"	"	Finished	30 0 0	30 0 0	
WELLINGTON.											
Post and Telegraph Office	Repairs		"	"	"	33 4 3	33 4 3	
Court-house	"		"	"	"	1 5 0	1 5 0	9 1 6	
Police Station.....	"	"	"	"	7 0 0	7 0 0		
WEB JASPER.											
Police Buildings	Erecting	"	"	"	731 4 6	731 4 6		
WINDSOR.											
Police Barracks	Repairs	"	"	"	42 14 6	42 14 6		
Post and Telegraph Office	Additions	"	"	"	200 16 3	200 16 3		
Gaol.....	Repairs	"	"	"	4 10 0	4 10 0	24 11 2		
"	Raising wall	"	"	"	74 0 0	74 0 0		
WINDEYER.											
Police Station.....	Additions	"	"	"	85 0 0	85 0 0		
WINGHAM.											
Post and Telegraph Office.....	Erecting	2,000	"	1883	"	1,682 0 6	482 0 6	5 3 0		
"	Tank and fencing	"	1884	"	200 0 0	200 0 0		
Court-house	Furniture	"	"	"	23 12 5		
WILCANNIA.											
Gaol.....	Repairs	"	"	"	81 17 3	81 17 3		
Police Station.....	"	"	"	"	5 12 0	5 12 0	4 11 7		
Court-house	Alterations and repairs	"	"	"	198 5 7	198 5 7		
Post and Telegraph Office	Repairs	"	"	"	30 10 2	30 10 2		
WILBERFORCE.											
Police Quarters	Erecting	1,530	"	1883	"	1,582 16 3	1,232 16 3		
"	Fencing.....	"	1884	"	317 3 0	317 3 0		
WOLLONGOUGH.											
Police Stations	Repairs	"	"	"	11 12 6	11 12 6		
WOY WOY.											
Police Station.....	Furniture	"	"	"	5 7 0		
WOLLONGONG.											
Post and Telegraph Office.....	Repairs	"	"	"	78 11 0	78 11 0	169 3 5		
Court-house	"	"	"	"	35 9 1	35 9 1		
Gaol " (new).....	Erecting	7,500	"	"	Unfinished	4,244 14 0	4,244 14 0		
"	Additions	"	1883	"	2,581 0 0	1,230 0 0		
WOLUMLA.											
Police Station	Furniture	"	1884	Finished	5 7 0		
WICKHAM.											
Watchhouse	Repairs	"	"	"	4 0 0	4 0 0		
WOODBURN.											
Court-house	Erecting	2,250	"	"	Unfinished	800 0 0	800 0 0		
WOMBAT.											
Police Station.....	Additions	"	"	Finished	45 0 0	45 0 0		

YASS.			Consolidated Revenue.	1883	1884	Unfinished	Finished	Estimated Expenditure to 31 December, 1884.	Expenditure in 1884.		
Gaol	Drainage	490									1883
Post and Telegraph Office	Erecting	4,000		"	"			1,722 6 5	2 14 2		
Court-house	Repairs			"	"			2 14 2	4 19 8		
Public Instruction Office	Furniture			"	"						
YAMBA.											
Police Station	"			"	"			4 11 0			
YOUNG.											
Police Magistrate's Quarters	Repairs			"	"			18 13 6			
Gaol	Alterations			"	"			106 14 9			
Mining Office	Additions, &c.			"	"			309 17 6			
Foreman of Works Office	Furniture			"	"				4 17 6		
Lock-up	Repairs			"	"			10 10 0	1 18 1		
Court-house	Erecting	12,500		"	"	Unfinished	5,324 3 4	5,324 3 4	12 16 0		
Post and Telegraph Office	Repairs			"	"	Finished	64 12 6	64 12 6			
Sydney Streets	Gas-lighting			"	"		180 13 9	180 13 9			
Coffins for Paupers	Coffins and Burials			"	"		260 14 6	260 14 6			
Gaols and Court-houses generally	Superintendence			"	"		319 13 2	319 13 2			
Police Buildings	"			"	"		2,094 15 1	2,094 15 1			
Public Buildings	"			"	"		200 0 0	200 0 0			
"	Repairs, &c.			"	"		2,019 8 8	2,019 8 8	369 11 6		
"	Advertising			"	"		183 14 0	183 14 0			
								308,363 14 2	569,110 12 8	379,185 4 6	29,251 0 0

SEWERAGE AND WATER WORKS, CITY OF SYDNEY.

Work, and where situated.	Whether Constructing or under Repair.	Fund from which the Expense is defrayed.	When Commenced.	Whether Finished or Unfinished.	Estimated Expenditure to 31 December, 1884.	Expenditure in 1884.
Sewers	Constructing	Government Loan, Corporation Debentures, Sewerage Rate.	1854	Unfinished	£ 815,436 s. d. 9 3	£ 35,600 s. d. 2 10
Water	"	Government Loan, Corporation Debentures, Water Rate.	"	"	1,459,009 15 9	61,948 18 0

METEOROLOGY—continued.

No. 128.—READINGS of EARTH THERMOMETERS at Sydney Observatory, for the Year 1884.

Year and Month.	19 feet.				10 feet.				5 feet.				2 feet 6 inches.				1 inch.				Temperature in Thermometer Shed.			
	Mean.	Max.	Min.	Range.	Mean.	Max.	Min.	Range.	Mean.	Max.	Min.	Range.	Mean.	Max.	Min.	Range.	Mean.	Max.	Min.	Range.	Mean.	Max.	Min.	Range.
1884.																								
January	64.1	66.2	63.4	2.8	64.9	65.6	64.0	1.6	66.8	67.3	66.0	1.3	68.7	69.8	67.7	2.1	69.6	72.0	67.0	5.0	71.6	100.8	54.4	46.4
February	65.0	66.2	64.4	1.8	66.1	66.8	65.4	1.4	67.9	68.9	67.2	1.7	69.9	71.0	68.7	2.3	70.7	73.6	67.0	6.6	72.0	91.9	56.8	35.1
March	65.5	66.1	65.4	0.7	66.5	66.8	64.8	2.0	68.2	69.0	67.3	1.7	69.1	71.1	67.4	3.7	68.2	74.0	65.0	9.0	68.4	90.2	51.8	38.4
April	65.9	66.1	65.7	0.4	66.1	66.8	65.6	1.2	66.9	67.8	66.0	1.8	67.0	68.9	64.9	4.0	65.5	69.1	63.0	6.1	64.5	76.1	53.9	22.2
May	65.5	66.1	64.4	1.7	64.4	65.6	62.9	2.7	64.0	66.0	61.3	4.7	62.5	64.9	58.0	6.9	59.7	64.2	53.2	11.0	58.3	71.1	45.7	25.4
June	64.6	65.2	64.1	1.1	61.7	63.0	60.6	2.4	60.3	61.3	59.0	2.3	58.3	60.0	56.9	3.1	55.4	60.0	52.3	7.7	54.4	66.5	43.4	23.1
July	63.7	65.0	63.0	2.0	60.0	60.8	59.0	1.8	58.7	59.1	57.8	1.3	57.2	58.7	55.7	3.0	54.7	60.0	51.4	8.6	54.9	74.4	40.7	33.7
August	62.8	63.3	62.5	0.8	59.1	59.7	58.8	0.9	58.1	59.0	57.6	1.4	57.5	59.7	55.7	4.0	55.7	62.2	52.2	10.0	56.9	82.0	42.8	39.2
September	62.5	62.9	62.4	0.5	59.9	60.8	59.1	1.7	60.2	61.0	59.2	1.8	60.9	62.0	60.1	1.9	59.5	63.8	55.8	8.0	58.9	80.9	42.8	38.1
October	62.7	63.1	62.4	0.7	61.0	61.9	60.6	1.3	61.5	62.2	60.9	1.3	62.2	63.8	60.7	3.1	62.1	67.1	58.0	9.1	63.3	89.9	49.3	40.6
November	63.1	64.0	62.6	1.4	62.1	62.8	61.1	1.7	62.9	63.8	62.2	1.6	63.9	64.9	62.7	2.2	64.3	67.8	62.0	5.8	65.3	79.9	51.8	28.1
December	63.7	64.4	63.3	1.1	63.7	64.8	62.7	2.1	65.0	66.2	63.8	2.4	66.7	68.2	64.6	3.6	67.6	71.2	63.0	8.2	70.4	91.0	56.8	34.2
Means	64.1	63.0	63.4	63.7	62.3	63.2
In the year—																								
Extremes	...	66.2	62.4	3.8	...	66.8	58.8	8.0	...	69.0	57.6	11.4	...	71.1	55.7	15.4	...	74.0	51.4	22.6	...	100.8	40.7	60.1
1883	63.7	65.8	61.6	4.2	63.0	67.4	58.8	8.6	63.5	69.2	57.5	11.7	63.6	71.6	54.7	16.9	62.4	79.2	50.0	29.2	62.3	99.6	39.7	59.9
1882	63.4	65.5	60.1	5.4	63.2	68.0	58.0	10.0	64.1	70.3	57.8	12.5	64.4	72.9	55.1	17.8	63.5	76.1	50.0	26.1	63.3	99.9	38.9	61.0
1881	61.8	65.0	60.4	4.6	62.4	66.8	57.8	9.0	62.6	68.6	56.5	12.1	63.0	70.6	54.5	16.1	61.8	74.0	50.0	24.0	62.2	100.5	39.6	60.9
1880	63.0	65.2	61.0	4.2	62.9	66.9	58.5	8.4	63.3	68.8	57.2	11.6	63.4	70.8	54.8	16.0	62.2	73.5	48.7	24.8	62.8	94.9	38.8	56.1
1879	62.6	65.4	60.4	5.0	62.8	67.4	57.6	9.8	62.8	69.2	55.8	13.4	62.8	72.1	54.0	18.1	61.5	74.7	49.4	25.3	62.1	96.5	40.6	55.9
1878	64.8	67.8	62.3	5.5	65.5	71.2	60.2	11.0	64.9	72.8	57.2	15.6	64.5	74.9	54.3	20.6	62.9	78.0	49.0	29.0	63.6	102.7	38.7	64.0
1877	63.5	66.3	60.7	5.6	63.4	68.9	58.8	10.1	64.1	71.7	57.6	14.1	64.5	75.3	55.6	19.7	63.1	78.0	50.2	27.8	63.8	97.4	41.6	55.8
1876	63.8	66.9	61.0	5.9	63.9	69.9	57.9	12.0	64.7	72.3	56.3	16.0	64.9	76.0	52.8	23.2	63.3	80.0	47.2	32.8	63.6	96.9	39.1	57.8
1875	63.0	65.4	60.4	5.0	63.2	68.6	57.8	10.8	63.9	70.7	56.5	14.2	64.1	74.4	53.7	20.7	62.8	77.3	47.6	29.7	63.3	98.9	40.3	58.6
1874	62.7	65.4	59.7	5.7	62.7	67.5	56.8	10.7	63.3	69.0	54.9	14.1	63.7	72.6	52.0	20.6	62.7	77.7	46.4	31.3	63.0	96.3	36.9	59.4
1873	63.0	65.8	60.6	5.2	63.0	68.5	58.0	10.5	63.7	70.5	56.1	14.4	63.9	73.3	53.7	19.6	62.8	76.2	48.6	27.6	63.0	100.1	38.0	62.1
1872	63.2	65.8	60.4	5.4	63.4	69.8	58.0	11.8	64.0	71.7	56.3	15.4	64.1	75.7	53.7	22.0	62.5	78.7	46.9	31.8	62.6	98.3	36.8	61.5
1871	62.8	65.1	60.4	4.7	62.8	67.4	58.0	9.4	63.4	69.9	56.7	13.2	63.9	73.7	53.8	19.9	62.7	77.9	48.0	29.9	62.4	103.8	38.7	65.1
1870	63.2	65.8	60.4	5.4	63.3	68.5	57.9	10.6	63.9	71.9	56.6	15.3	64.2	76.1	54.0	22.1	63.0	81.2	47.9	33.3	62.8	105.2	38.7	66.5

No. 129.—MEAN Temperature of each Month in the Years 1856 to 1884 inclusive.

AT SYDNEY.

Year.	January.	February.	March.	April.	May.	June.	July.	August.	September.	October.	November.	December.	Means.
1856	69.0	69.6	68.6	64.7	56.1	49.2	46.9	52.6	55.8	62.2	62.9	65.7	60.3
1857	70.2	71.2	68.0	64.1	54.5	53.0	52.2	51.9	55.1	59.7	64.7	68.6	61.1
1858	73.0	69.6	67.6	62.4	57.1	52.2	48.9	50.7	57.0	60.8	66.3	68.6	61.2
1859	70.6	69.8	68.2	63.8	58.5	52.5	50.6	55.3	57.3	65.3	66.4	69.5	62.3
1860	70.6	68.7	70.6	64.8	57.4	53.4	51.8	54.7	57.5	61.3	63.8	67.2	61.8
1861	69.7	71.6	71.5	64.7	56.6	54.6	51.1	52.4	57.6	64.3	64.5	69.0	62.3
1862	70.6	71.7	70.4	62.4	57.7	54.4	52.5	52.3	59.9	62.0	68.1	69.9	62.7
1863	71.9	72.1	69.4	63.8	59.0	55.0	52.6	53.9	57.0	62.3	66.4	67.8	62.6
1864	72.1	69.3	67.7	64.6	58.2	54.1	53.3	54.9	59.2	60.4	64.9	67.0	62.6
1865	69.5	71.1	69.2	66.4	56.5	52.9	51.0	55.0	61.1	64.1	67.7	70.5	62.9
1866	71.4	71.2	68.2	66.8	60.5	56.8	52.9	54.8	59.5	62.8	66.6	68.1	63.3
1867	71.1	70.8	68.5	66.4	61.0	56.2	54.3	54.7	59.3	68.5	69.4	70.9	64.3
1868	70.7	69.5	69.5	64.4	58.6	55.8	53.0	54.0	59.7	66.5	65.5	72.0	63.3
1869	72.9	70.1	71.6	65.1	58.3	55.2	52.3	55.4	56.7	62.0	66.3	70.1	63.0
1870	71.5	72.0	68.1	66.0	58.5	54.0	52.4	53.5	57.9	64.3	67.0	68.5	62.8
1871	69.5	70.7	65.7	63.9	59.5	53.8	53.1	55.7	58.8	60.6	65.7	71.6	62.4
1872	73.2	71.9	68.0	62.1	56.5	55.5	53.1	52.0	58.0	63.1	67.3	70.3	62.6
1873	69.7	70.5	67.9	63.6	60.2	57.8	51.4	56.5	60.1	63.9	62.9	71.3	63.0
1874	71.6	70.2	69.7	66.2	58.9	53.2	51.2	53.5	57.7	65.8	67.5	70.9	63.0
1875	72.7	69.7	69.6	65.0	57.0	55.6	52.5	57.3	57.4	64.5	68.1	70.7	63.3
1876	72.6	71.0	71.9	65.8	60.1	54.1	52.8	54.8	59.2	63.1	67.3	70.0	63.6
1877	72.0	72.3	69.9	64.7	59.4	54.9	54.8	56.3	58.4	62.4	68.2	71.6	63.7
1878	72.5	72.0	72.0	66.1	57.7	51.3	52.7	56.4	60.2	63.6	68.6	70.4	63.6
1879	71.9	70.6	67.6	62.2	56.7	52.2	51.5	55.3	59.6	63.6	66.1	68.2	62.1
1880	71.5	70.8	69.9	64.9	57.8	52.8	51.0	57.4	59.6	61.1	66.8	70.0	62.8
1881	69.9	70.2	70.0	63.8	60.5	52.9	51.2	54.8	58.1	65.5	70.0	62.2	62.2
1882	72.3	71.2	70.6	64.2	58.6	53.3	52.0	55.9	61.6	63.6	66.2	69.7	63.3
1883	70.3	70.2	67.9	63.6	58.8	54.6	52.2	55.8	56.8	62.1	64.4	70.8	62.3
1884	71.6	72.0	68.4	64.5	58.3	54.4	54.9	56.9	58.9	63.3	65.3	70.4	63.2
Means	71.2	70.7	69.2	64.5	58.2	54.0	52.1	54.6	58.4	63.0	66.2	69.6	62.7

METEOROLOGY—continued.

No. 130.—ABSTRACT of METEOROLOGICAL OBSERVATIONS taken at various Stations, in the Year 1884.

Stations.	Least distance from East Coast in Miles.	Height above sea in feet.	Mean of Observations taken at 9 a.m.								For 24 hours previous to 9 a.m.				Remarks.			
			Barometer.	Temperature in Shade.	Humidity, 0 to 100.	Wind.		Temperature in Shade.		Rain.		Evaporation, inches.						
						Direction.	Force, 0 8.	Clouds 0-10.	Means.	Extremes.	Total Fall, inches.		No. of Days.	Greatest Fall, inches.		Date.		
Aberfeldie	195	3'44	18	0'90	15 Nov.	For last three months.	
Adolong	120	24'81	106	1'29	15 Nov.		
Albury	175	572	29'960	60'0	75'0	E.	0'6	3'7	73'9	46'1	109'6	28'3	20'88	90	1'40	11 June		64'650
Amphitheatre	345	7'64	New station.	
Antony	9	69'6	77'5	61'6	106'0	41'9	71'83	150	6'26	1 May	
Ardmore	475	7'44	39	0'91	16 Nov.	Thermometers hanging in a room from June to December inclusive, during alteration to Telegraph Office.	
Armidale	75	3,278	29'954	...	78'5	W.	0'4	2'2	69'0	...	99'2	...	23'78	74	1'24	3 Nov.	
Arumpo	413	5'28	28	0'78	9 May	
Athol	146	14'99	56	1'12	26 Apl.	
Ballandry	248	65'0	...	S.W.	...	4'0	79'1	51'0	113'0	24'5	14'16	75	1'33	15 Nov.	
Balranald (No. 1)	370	8'77	26	1'65	15 Nov.	
" (No. 2)	370	65'3	...	S.	1'4	3'1	81'4	49'2	116'0	26'5	9'72	64	1'66	16 Nov.	
Bando	160	23'13	41	3'15	1 Nov.	
Baradine	207	16'40	53	1'79	20 Apl.	
Barellan	213	12'80	47	1'60	10 Mar.	
Barnato	386	8'62	24	1'02	23 Feb.	
Barraba	142	23'95	63	1'86	2 Feb.	
Barrington	423	8'61	27	1'43	25 Apl.	
Bathurst	96	2,200	30'084	57'5	74'8	S.W.	0'6	3'3	71'8	43'2	102'0	24'2	19'53	67	1'41	26 Apl.	52'950	
Bective	127	68'3	85'5	51'0	119'8	27'2	15'69	68	1'12	11 Sept.	
Bedooba	312	9'80	41	1'03	14 Dec.	
Beechal	549	9'58	38	1'40	10 Dec.	
Beelpajah	406	7'05	36	0'98	10 Mar.	
Beemery	368	7'97	26	1'05	25 Apl.	
Bega	8	60'8	...	S.E.	0'4	2'6	80'2	43'1	111'3	16'6	24'77	50	6'95	21 Apl.	
Belaringa	236	12'42	32	1'42	16 Nov.	
Belltrees	75	21'55	68	1'52	27 Nov.	
Bendemeer	110	56'5	...	N.W.	0'4	1'7	67'7	45'3	105'4	23'6	24'77	66	2'18	1 Nov.	
Ben Lomond	85	41'5	...	18'8	...	27'16	105	1'50	26 Sept.	
Bothungra Park	151	3'45	9	New station. Observations for November and December only.	
Bexhill	16	54'09	116	6'85	1 May	
Billabong	193	15'54	60	2'17	15 Mar.	
Billilla	477	6'22	25	1'40	15 Nov.	
Bingara	153	64'6	...	E.N.E.	0'9	2'0	78'6	50'6	115'1	25'0	22'66	63	2'35	13 Feb.	89'181	
Bobundarra	47	18'03	39	0'94	21 Oct.	
Bodalla	7	40	57'6	80'4	N.W.	1'0	3'6	73'4	43'9	99'8	25'6	27'28	77	3'54	6 Apl.	56'182	
Boggabri	170	3'55	14	New station. Observations for last three months only.	
Bolagamy	246	11'00		
Bomera	150	18'63	40	2'31	26 Apl.	
Bonshaw	120	6'00	16	Observations for November and December only; new station.	
Booberoi	266	9'31	40	0'80	25 June	
Boola Boolka	468	6'19	33	0'76	16 Nov.	
Boolarrol	219	14'71	40	1'65	25 Apl.	
Boomanoomana	233	14'35	64	1'45	15 Nov.	
Boonona	400	7'97	29	1'26	25 May	
Boora	292	14'27	37	1'85	25 Apl.	
Boorooma	335	10'03	25	1'30	21 Apl.	
Booroomugga	325	8'22	46	0'85	25 Apl.	
Botany (No. 1 dam)	41'92	127	4'05	6 Apl.	
" Waterworks	36'55	100	4'20	6 Apl.	
Bourke	386	456	30'057	72'1	58'2	S.E.	1'3	2'1	84'4	59'6	120'5	37'5	9'67	36	1'37	14 Dec.	146'324	

Box Cowell	270	10'39	34	1'02	2 Nov.
Box Hill	130	18'21	54	1'43	26 Sept.
Braidwood	26	23'51	96	3'73	6 April
Breeza	134	19'52	46	1'50	26 Sept.
Brewarrina	356	0'47	1
Brindley Park	103	13'06	42	1'93	4 July
Brotheroony	103	2'55	8
Broula	290	12'66	60	0'81	10 June
Brownlow Hill	20	19'00	67	2'15	30 April
Brundah	177	2'94	6
Buckingbong	210	12'33	36	1'31	12 June
Buddigower	194	10'29	49	1'05	26 June
Buckelong	36	...	53'0	W.	0'8	5'5	65'7	40'3	94'1	20'0	...	19'48	133	2'82	21 April
Bulbodney	244	17'34
Bulgandramine	194	18'06	60	1'38	25 Sept.
Bulicbong	179	16'38	52	0'96	19 April
Bundarra	113	19'99	66	1'40	10 Sept.
Bundemar	212	...	65'5	78'5	52'5	113'0	29'0	...	14'14	56	1'25	27 Sept.
Bundy	244	12'74	39	1'12	25 April
Bungonia	40	19'79	64	1'90	16 June
Burdenda	251	12'67	42	0'94	10 June
Burrabogie	285	9'02	36	1'42	16 Nov.
Burra Burra	234	15'07	43	1'47	11 June
Burrawang	200	13'51	48	1'90	13 Dec.
Burrongong	194	11'94	64	1'06	19 Nov.
Burrowa	112	19'44	70	1'77	25 April
Burroway	200	...	65'0	78'0	52'1	112'0	28'0	...	17'32	57	1'57	25 April
Burra	566	...	59'6	S.	1'3	...	73'6	45'5	113'0	22'0	...	6'20	33	0'71	29 Oct.
Burtundy	453	6'52	30	0'96	10 Mar.
Burwood	12	31'98	79	3'45	16 June
Bygoe	207	15'71	62	1'42	16 Nov.
Bylong	100	17'25	60	1'85	3 July
Byuya	234	11'12	36	1'22	10 Mar.
Cadia	115	22'49
Caigan	167	15'21	43	1'60	25 April
Carwarro	503	...	62'6	74'2	51'1	104'0	29'0	...	8'50	31	1'30	30 Dec.
Calga	218	14'14	35	1'26	11 June
Camden	21	22'88	36	4'45	6 April
" Park	22	...	61'2	4'0	73'4	48'1	108'7	31'0	...	18'31	78	1'75	29 April
Campbelltown	18	20'90	75	2'43	30 April
Cannonbar	272	...	67'4	N.E.	1'1	2'0	82'3	52'5	103'8	39'8	...	8'09	18	0'61	21 Nov.
Cape St. George	175	30'021	60'5	69'0	...	W.	2'3	4'6	68'6	52'3	98'4	35'5	...	42'44	100	6'10	15 July
Carcoar	111	...	57'8	N.W. & S.W.	65'5	50'0	92'4	29'5	...	20'57	73	1'83	26 April
Carrroll	138	17'40	41	1'22	26 April
Casino	28	50	68'5	N.W.	1'0	2'7	82'8	54'2	116'4	33'6	...	39'95	115	2'90	11 April
Cassilis	120	1,500	68'5	W.	0'8	3'0	78'6	52'6	105'3	28'8	...	2'99	30
Cavan	93	...	57'1	70'3	45'0	101'0	22'0	...	20'97	81	1'12	12 June
Charlton	332	7'46	24	1'16	23 April
Clare	386	6'35	24	0'79	16 Nov.
Clarence Heads	120	30'079	70'0	82'8	...	S.W.	1'4	5'3	80'5	59'5	104'8	43'5	...	61'60	103	2'87	1 May
Clarendon	136	13'81	56	1'30	16 Nov.
Coal Cliff	250	20'06	63	3'60	16 June
Coan Downs	298	9'86	49	0'93	25 June
Cobar	340	...	75'5	S.	90'6	52'3	115'9	29'0	...	7'13	42	0'94	26 June	90'046
Cobham Lake	583	5'50
Collarendabri	264	1'36	2
Collindina	210	13'41	59	1'56	16 Nov.
Colombo	218	11'23	45	0'87	10 Mar.
Combaning	170	18'35	69	1'18	25 June
Conapaira	248	14'65	47	1'25	16 Nov.
Condobolin (No. 1)	227	...	55'9	N.E.	0'6	3'4	61'9	49'9	92'1	33'6	...	12'87	57	0'93	16 June
" (No. 2)	227	12'47	45	1'00	14 Dec.

For December only.
 No returns for first three months.
 For November and December only (new station).
 Observations began in June (new station).

Observations began 11 November (new station).

No detail.

No detail.

No return for Jan., Feb., and Dec. Jan rainfall taken from Brownlow Hill, February is mean of Brownlow Hill and Camden Park, and Dec taken from Campbelltown.
 No return for January; completed from Brownlow Hill.

Temperature observations for six months only.

No observations, February to June inclusive, and no rain gauge from August to October inclusive.

Observations began in May (new station).
 Observations began in June (new station).

Max. broken in June, replaced December.
 No detail.
 For December only (new station).

METEOROLOGY—continued.

No. 130 (continued).—ABSTRACT of METEOROLOGICAL OBSERVATIONS taken at various Stations, in the Year 1884—continued.

Stations.	Least distance from East Coast in Miles.	Height above sea in feet.	Mean of Observations taken at 9 a.m.								For 24 hours previous to 9 a.m.				Remarks.		
			Barometet.	Temperature in Shade.	Humidity, 0 to 100.	Wind.		Temperature in Shade.				Rain.				Evaporation, inches.	
						Direction.	Force 0-6.	Means.	Extremes.	Total Fall, inches.	No. of Days.	Greatest Fall, inches.	Date.				
Cooperwull	70	25'25	40	5'16	21 July	Observations began in July; new station.
Coodah	137	10'28	23	1'78	3 July	
Cooma (No. 1)	52	2,637	30'045	54'7	77'8	E.S.E.	3'7	6'6	70'4	39'0	97'6	12'7	14'29	78	0'99	21 Apr.	37'107
" (No. 2)	52	2,637	...	58'2	74'1	42'2	97'6	7'6	9'17	60	0'61	22 Oct.
Coombie	339	9'01	38	0'93	25 June
Coomoo Coomoo	130	20'40	44	2'45	25 Apr.
Coonabarabran	185	...	29'892	61'5	71'0	S.E.	0'9	2'4	78'7	44'3	111'5	21'7	18'88	67	1'30	26 Apr.	97'857
Coomamble	237	4'88	14	No observation since May.
Coommbia	266	2,056	11'99	38	1'37	11 June
Cowardery	186	15'26	45	1'12	16 Nov.
Cordeaux River	6	68'8	...	W.	...	4'6	52'25	107	10'55	7 Apr.
Coorce	256	9'97	28	1'55	15 Nov.
Cornalla	272	11'88	44	1'90	15 Nov.
Corona	553	7'60	No detail.
Coronga Downs	368	5'96	12	Observation began 20th May, new station.
Coronga Peak	340	8'33	26	0'73	16 Nov.
Corowa	201	15'15	61	1'25	16 Nov.
Corrella	395	9'66	25	1'07	10 June
Corrong	334	4'92	11	No observations since June.
Cowabeo	195	12'68	52	1'11	10 Mar.
Cowl Cowl	310	10'03	43	0'70	29 Oct.
Cowley (Queensland)	597	12'49	43	0'95	26 Apl.
Crookwell	76	53'1	65'0	41'3	95'8	22'1	25'21	89	1'51	26 Apl.
Crowl Creek	275	2'74	8	For last three months only; new station.
Crown-street Reservoir	4	47'32	111	6'71	5 Apl.
Croydon	9	106	33'74	126	3'48	6 Apl.
Cudal	141	0'55	3	For December only; new station.
Cuddell	214	11'00	46	0'88	10 Mar.
Cadgellico Lake	261	71'6	...	N.E.	1'5	2'8	72'4	59'5	109'4	...	9'38	43	1'05	26 June
Calpotaro	355	7'65	29	1'14	9 May
Cumbalum	2	9'23	17	For November and December; new station.
Cunningham Plains	124	16'67	68	1'06	25 Apl.
Curraweena	363	8'27	27	0'90	10 June
Curriwillinghi	350	10'10	23	1'68	25 Apl.
Currawnya	511	7'54	17	0'95	2 Oct.
Cuthawarra	531	8'73	23	1'49	11 May
Cuthero	474	6'76	30	0'70	10 May
Dalketh	120	15'16	61	1'85	4 July
Dartmouth	69	17'76	50	2'50	4 July
Demliquin	287	320	30'124	61'9	68'2	S.W.	0'9	2'8	77'9	45'9	115'1	26'2	10'90	48	1'10	(10 Mar.) 17 Nov.
Denman	73	12'50	30	1'92	3 July
Dridool	242	12'49	24	2'05	25 Apl.
Dubbo (No. 1)	182	865	29'990	64'9	70'5	S.E.	2'0	2'0	78'8	50'9	110'5	26'7	22'63	75	2'78	2 Nov.
" (No. 2)	182	22'77	73	2'81	2 Nov.
" West	183	58'0	...	S.W.	0'8	2'7	69'1	47'0	94'5	23'0	22'87	78	1'68	15 Dec.
Dumble	340	67'4	86'3	48'5	116'5	24'0	10'58	37	1'81	20 Apl.
Dunglear	283	11'68	27	1'28	20 Apl.
Dungarvon	464	4'08	13	Observations began in July; new station.
Dunlop	422	6'77	20	0'82
Eauabalong	261	9'07	40	1'09	27 Sept.
Eden	...	107	30'010	60'8	73'9	S.W.	1'1	5'5	67'7	53'9	92'0	38'3	26'99	96	4'10	6 Apl.

Benawoena	255	65.0	...	S.&N.E.	80.8	49.1	116.0	23.0	11.20	62	1.34	16 Nov.
Ellerston	74	18.91	85	0.82	26 Sept.
Elsinora	527	9.52	29	1.15	7 Feb.
Emmaville	100	6.44	16	Observations began in November (new station).
Emu	36	62.9	...	S.	0.5	5.0	72.1	53.8	101.8	32.8	23.68	133	1.95	7 April
Eremeru	273	11.93	50	0.93	27 Sept.
Euroka	301	10.79	33	1.40	28 Apl.
Euston	422	66.5	...	S.	1.1	4.3	83.3	49.7	115.3	28.9	8.61	75	0.85	11 June
Eversleigh	80	3,576	29.926	56.8	67.0	E.	1.5	3.1	69.8	43.8	102.3	21.6	23.32	90	1.19	11 Sept.
Flagstone	165	22.01	47	3.29	1 Feb.
Florida	320	9.16	50	0.83	25 April
Forbes	176	1,120	29.957	61.3	54.7	S.W.	0.5	2.3	76.0	46.5	109.4	27.2	12.80	45	1.30	15 Dec.
Fort Bourke	391	8.94	24	1.20	13 Dec.
Gambleally	285	13.44	40	1.94	25 April
Ganmain	182	12.23	61	No detail.
Germanton	149	5.10	21	Observations began in October (new station).
Gilgandra	205	15.72	56	1.75	26 April
Gilgoin	317	68.2	80.4	56.1	111.8	30.7	8.42	36	0.83	26 April
Gillenbah Forest	218	12.33	54	0.80	11 June
Girilambone	283	9.14	37	0.90	25 April
Gladesville	9	132	30.066	63.3	76.4	W.	0.7	4.8	71.2	55.4	104.1	37.9	33.24	139	4.75	16 June
Glenariff	343	10.05	29	1.73	26 April
Glenfern	140	13.00	30	1.52	27 Sept.
Glen Innes	90	62.8	...	E.	0.9	3.3	76.1	49.5	107.3	29.1	27.67	99	1.90	26 Sept.
Glenlyon	539	6.17	25	1.20	15 Nov.
Glen Moan	104	23.32	68	1.43	26 April
Gnalta	534	8.28	26	2.24	15 Nov.
Gnomery	359	11.73	30	1.53	26 April
Goangra	275	67.9	83.4	52.4	121.0	28.0	8.34	21	1.40	25 April
Gol Gol	407	3.83	12	1.14	9 May
Gongolgon	326	0.68	3	No observations since July.
Goolhi	167	68.2	...	S.E.	0.4	2.6	83.8	52.6	115.5	28.7	15.81	79	2.14	26 April	80 866
" (No. 1)	14.64	60	No detail.
" (No. 2)	16.01	59	Do
" (No. 3)	15.78	59	Do
" (No. 4)	17.50	59	Do
" (No. 5)	16.49	59	Do
" (No. 6)	18.35	59	Do
Goonal	236	15.57	43	2.04	14 Jan.
Goonoo Goonoo	110	1,550	16.74	40	1.23	27 Sept.
Goorianawa	206	1,200	...	65.9	...	N.W.	77.5	54.2	109.0	30.0	16.19	55	1.13	2 Nov.
Goorimpa	474	7.40	28	0.80	16 Nov.
Gosford	7	62.2	...	S.	70.5	53.9	102.0	31.6	28.57	47	3.26	4 July
Goulburn	54	2,129	30.065	57.5	72.0	N.W.	0.8	2.8	71.0	40.0	103.0	23.6	16.05	75	0.93	9 Oct.	30.505
Grafton	22	40	...	69.1	...	S.	0.3	2.8	83.5	54.6	114.5	38.9	26.90	82	2.40	30 April
Gragin	93	16.29
Groongal	205	11.25	53	1.12	15 Nov.
Gulgong	132	17.58	46	1.44	20 April
Gullendaddy	170	16.46	38	2.14	2 Nov.
Gum Creek	270	8.74	30	1.05	16 Nov.
Gundabandegal	150	9.03	51	1.33	15 Nov.
Gundablaic	277	11.84	38	1.45	25 April
Gundare	141	19.10	28	2.08	25 April
Gundaroo	70	1893	30.072	56.3	...	N.W.	0.9	4.8	21.30	80	0.95	16 Nov.
Gunnedah	156	925	30.030	67.7	57.3	S.E.	1.0	2.8	80.0	55.4	114.4	31.2	18.58	62	1.67	26 April
Gunningbland	150	16.05	43	2.00	22 Nov.
Haddon Rig	138	12.07	41	1.00	16 Nov.
Hay	309	305	30.031	62.2	71.1	S.	0.8	2.7	78.1	46.2	114.0	28.1	8.77	35	1.04	10 May	84.514
Hill End	115	3,000	28.87	82	1.90	26 April
Holmwood	175	63.3	...	E.	1.3	3.7	75.2	51.3	118.0	28.5	20.93	84	1.89	1 Nov.
Howlong	190	10.26	47	0.96	16 Nov.
Hungerford	500	6.60	16	1.18	18 Oct.

Observations began in November (new station).

No max. or min. temperature from July to October inclusive.

No detail.

Observations began in October (new station).

Mean max. *in vacuo*, 124.2, and mean min. on grass, 47.1.

Observations began in June (new station).

No observations since July.

Observations began in November (new station).

No detail.

Do

Do

Do

Do

Do

Station given up from September inclusive.

Evaporation for seven months only.

No return for March. Completed from Boora.

No record of evaporation for September and October.

Observations began in May (new station).

METEOROLOGY—continued.
No. 130 (continued).—ABSTRACT of METEOROLOGICAL OBSERVATIONS taken at various Stations, in the Year 1884—continued.

Stations.	Least distance from East Coast in Miles.	Height above sea in feet.	Mean of Observations taken at 9 a.m.							For 24 hours previous to 9 a.m.				Remarks.			
			Barometer.	Temperature in Shade.	Humidity, 0 to 100.	Wind.		Temperature in Shade.			Rain.				Evaporation, inches.		
						Direction.	Force, 0-6.	Clouds 0-10.	Means.	Extremes.	Total Fall, inches.	No. of Days.	Greatest Fall, inches.			Date.	
							lbs.	Max.	Min.	Max.	Min.						
Innesowen	410	10.65	35	No detail.
Inverell (No. 1)	124	1,953	30.159	60.6	79.5	S.W.	0.7	0.8	75.5	45.6	108.6	18.4	20.72	56	1.50	14 July
" (No. 2)	124	62.2	75.9	48.4	109.6	28.3	22.15	68	1.57	14 July
Ivanhoe	372	3.92	18	Observations began in August; new station.
Jerry's Plains	53	7.95	18	3.00	4 July
Jindabyne (West)	83	18.05	70	2.13	21 April
Jindera	171	5.41	12	0.73	16 Dec.
June Junction	160	17.54	55	1.50	16 Nov.
Kallara	435	62.1	S.	74.9	49.3	112.0	29.0	10.51	45	1.03	25 April	114.665
Kellondi	219	11.57	33	1.56	25 April
Kempsey (West)	12	34.35	95	1.88	6 July
Kentucky	197	13.18	59	1.00	15 Nov.
Kiandra	88	4,640	29.991	46.8	83.1	N.W.	1.3	3.9	61.8	31.8	93.3	1 degree below zero.	62.70	92	3.28	17 Nov.
Kildarey	198	12.10	56	1.10	15 Nov.
Kilfera	387	7.90	36	1.28	7 Feb.
Kimo	130	17.84	62	1.34	16 Nov.
Kinchegea	485	5.97	27	0.53	10 May
Kurrajong Heights	35	1,870	53.4	W.	1.2	5.2	60.4	46.5	91.0	32.5	43.77	111	3.65	15 June
Kyamba	134	58.6	N.E.	0.9	3.2	75.6	41.6	114.0	16.0	22.20	117	1.11	12 June
Lachlan Downs	296	11.30	42	1.04	16 Nov.
Lake Bathurst	48	13.80	46	1.73	15 June
Lake Cowal	205	13.45	54	0.99	25 April
Lake George	56	1.31	2	For December only; new station.
Lake Victoria	502	9.74	21	1.30	12 May
Lalaltec	238	60.2	W.	1.6	3.9	73.4	47.0	111.0	23.0	14.05	85	1.35	16 Nov.
Lawrence	13	7.20	14	For November and December only; new station.
Leconfield	33	25.60	76	3.47	4 July
Lerida	350	7.92	41	1.04	16 Nov.
Liddleton	65	21.01	57	1.34	29 April
Lismore	13	66.9	W.S.W.	1.9	3.5	77.4	56.3	105.7	38.5	36.31	81	8.19	1 May
Llangollen	124	15.73	72	1.94	4 July
Louth	423	6.78	25	0.87	10 May
Luc	95	63.4	77.9	48.8	110.3	27.7	23.06	85	1.86	26 April
Maitland (West)	18	98	68.8	W.	0.9	3.6	80.2	54.3	109.2	30.4	32.50	79	4.78	4 July	77.534
Manilla	135	16.82	56	1.55	1 Feb.
Manfred	399	5.76	23	0.80	10 May
Marra	442	8.49	37	1.05	10 May
Marsdens	187	65.8	N.W.	1.5	2.2	76.2	55.4	108.8	32.3	13.33	61	0.88	17 Nov.
Martindale	73	18.48	59	2.10	4 July
Maryland	92	60.2	E.	3.9	70.9	49.1	102.0	20.0	25.88	99	1.95	15 June
McGee's Tank	227	6.89	19	0.98	15 Nov.
Melrose	251	64.2	S.W.	2.0	3.0	77.8	50.6	113.8	30.1	12.45	54	1.24	27 Sept.
Melrose Plains	225	16.61	54	1.21	12 May
Mema Murtee	511	72.1	87.9	56.1	126.0	30.0	6.23	33	1.12	16 Nov.
Menindie	492	30.171	66.9	S.	1.0	3.5	75.5	56.3	116.1	31.0	6.69	32	0.76	17 Nov.
Merrere	351	4.41	14	Observations began in June; new station.
Merriwa	98	11.90	32	2.15	3 July
Merton	215	59.8	78.7	45.8	111.0	24.0	13.76	75	0.88	10 Mar
Merungle	308	9.12	28	1.30	10 May
Meryula	336	7.93	23	0.75	26 June
Miandetta	273	1.30	6	For November and December only; new station.

Talawanta	365	7'52	34	0'90	26 June		
Talycalye	490	7'95	25	1'27	6 Feb.		
Tamworth	116	1,271	30'030	63'9	73'6	S.	0'8	2'1	78'0	49'8	112'0	26'4	19'67	61	1'14	11 Sept.	77'961
" West	116	18'11	44	1'50	26 Sept.
Tapio	467	7'50	34	0'75	10 June
Tarago	48	12'82	19	2'20	30 Oct.
Tarniga	64	55'8	...	W.	72'2	39'4	98'8	20'3	23'54	54	1'94	16 June
Tarcoola	450	7'75	29	1'68	15 Nov.
Tarce	10	76'5	...	W.	1'4	3'8	78'0	55'2	112'6	38'4	34'91	131	4'18	6 July
Tarella	512	6'59	37	1'27	16 Nov.
Tarriaro	187	18'92	47	1'48	26 April
Temora	178	16'93	70	1'21	17 Nov.
Tenterfield	80	61'3	...	N.W.	1'1	2'4	75'2	47'4	107'1	22'0	27'34	68	2'40	14 July
Terambone	237	13'98	40	1'21	25 April
Terrangan	258	11'70	No detail.
Teryawynia	455	6'85	27	1'45	15 Nov.
Therwa	63	15'59	53	0'95	25 April
The Brigalows	289	8'26	22	1'07	9 April
Thelangerin East	332	8'70	29	1'00	{ 10 Mar. } { 16 Nov. }
The Meadows	365	9'94	37	1'00	16 Nov.
The Peak	237	6'90	17	0'97	15 Nov.
The Priory	312	9'86	34	1'07	16 Nov.
Thononga South	303	9'70	35	1'27	15 Nov.
Thorndale	286	8'52	33	0'76	27 Sept.
Till Tull	396	64'9	...	N.	79'1	50'6	121'0	26'9	5'63	25	0'85	9 May
Tilpa	435	8'51	35	No return for December.
Tiltargara	412	10'57	32	1'16	10 Mar.
Tinapagee	488	8'02	30	1'11	12 Feb.
Tindarey	354	9'82	37	0'81	25 April
Tingha	106	17'56	35	Observations began in June; new station.
Toganmain	260	9'34	35	1'10	16 Nov.
Tolarno	485	6'11	39	0'63	16 Nov.
Tondeburine	200	17'33	42	1'17	10 Sept.
Tongo	488	5'46	34	0'64	15 Nov.
Tooma	125	21'85	73	1'04	22 Oct.
Toorale	412	6'68	27	0'70	16 Nov.
Trangie	224	3'26	7	For November and December; new station.
Trigamon	146	840	30'170	66'4	74'9	S.W.	1'3	1'7	81'0	51'7	115'0	28'0	23'31	72	2'98	12 July
Tuleumbah	137	69'8	...	E.	1'7	3'3	85'3	54'3	118'0	31'0	18'89	57	1'33	25 April
Tulloona	184	68'8	...	N.E.	0'6	2'1	80'8	56'8	117'0	32'9	16'61	88	1'14	1 Feb.
Tumberumba	106	29'87	81	1'94	22 Nov.
Turanville	74	16'35	40	1'45	3 July
Turlee	413	6'82	29	0'70	{ 10 May } { 15 Sep. }
Tyrie	236	13'82	47	1'06	10 June
Uardy	282	9'04	44	1'06	16 Nov.
Ulonga	328	7'94	43	1'16	10 May
Urawilkie	225	13'25	19	2'87	16 July
Urisino	527	6'44	17	0'98	25 April
Wagga Wagga (No. 1)	161	615	29'931	60'3	68'1	W.	0'8	4'0	74'9	45'6	111'5	23'1	15'81	74	1'07	11 Mar.	28'271
" (No. 2)	161	15'55	66	1'02	12 June
Walbundrie	182	14'31	44	1'27	11 June
Walcha	83	55'5	...	E.	1'3	4'2	67'5	43'4	99'8	19'8	21'90	112	1'44	6 July	72'981
Walgett	286	522	30'094	70'7	54'3	S.E.	1'1	1'5	84'2	57'5	117'4	29'7	10'18	34	1'26	26 April
Wamberra	440	6'82	25	0'80	9 May
Wanaaring P.O.	481	1'36	4	Observation began in October.
" Station	482	8'45	30	1'85	25 April
Wangmans	453	7'30	17	0'90	{ 25 Apl. } { 14 Nov. }
Wanganella	293	9'46	42	1'20	10 May
Wantabadgery	140	14'56

Observations began in May; new station.
No December return—Completed from Crookwell.

No detail.

Observations began in June; new station.

No return for December.

Observations began in June; new station.

For November and December; new station.

Evaporation amount from July to December inclusive.

Observation began in October.

METEOROLOGY—continued.
 No. 130 (continued).—ABSTRACT of METEOROLOGICAL OBSERVATIONS taken at various Stations in the Year 1884—continued.

Stations.	Least distance from East Coast in Miles.	Height above sea in feet.	Mean of Observations taken at 9 a.m.							For 24 hours previous to 9 a.m.				Remarks.				
			Barometer.	Temperature in Shade.	Humidity, 0 to 100.	Wind.		Temperature in Shade.		Rain.			Evaporation, inches.					
						Direction.	Force, 0 to 10.	Means.	Extremes.	Total Fall, inches.	No. of Days.	Greatest Fall, inches.			Date.			
Warialda (No. 1)	162	64.8	...	N.E.	11	3'3	80.1	48.8	117.7	26.4	18.23	108	1.05	2 Feb.	86.138	
" (No. 2)	162	18.22	64	1.09	2 Feb.	...	
Warrana	247	13.02	29	2.25	19 April	...	
Warrawoona	383	8.88	27	1.77	14 Dec.	...	
Warree	218	67.0	...	N.E.	7.0	...	78.0	56.0	112.5	31.3	15.03	52	1.46	20 April	...	
Warren	237	4.60	17	No return for April, also July to December inclusive.
Warrengong	133	15.53	55	1.00	25 April	...	
Warwillah	280	8.48	56	1.31	15 Nov.	...	
Westalabah	134	14.02	33	1.33	25 April	...	No return for August; completed from Oaky Creek.
Weinteriga	483	5.80	23	0.64	11 May	...	
Wellington	153	18.98	42	1.87	25 April	...	
Wentworth	476	144	30.098	64.5	65.1	N.	1.9	3.9	78.7	50.2	114.7	26.1	8.43	84	0.91	29 Mar.	...	
Westville	128	2.67	7	For November only; new station.
Widgiewa	218	11.44	53	0.99	10 Mar.	...	
Wilcannia (No. 1)	473	68.3	75.2	61.5	101.0	49.1	5.75	29	1.17	15 Nov.	...	No observations from Jan. to April inclusive, also for July and Aug.
" (No. 2)	473	5.00	19	0.72	11 May	...	No returns for last three months of year.
Wilgar Downs	300	9.52	50	0.80	25 April	...	
Willeroon	302	9.63	32	0.99	25 April	...	
Willurah	277	9.17	39	1.57	15 Nov.	...	
Willowdale	106	9.25	31	From September inclusive; new station.
Winbar	430	8.23	33	0.85	26 Feb.	...	
Windsor	30	58	24.21	164	2.34	30 April	...	
Wingadee	260	12.30	36	
Wingen	85	1,002	...	61.3	74.1	48.5	108.0	28.0	22.86	72	1.49	20 April	...	
Winnalabrina	419	6.77	21	0.83	14 Dec.	...	
Wolla Wolla	207	14.09	32	1.47	25 April	...	
Wollongong	0	67	30.074	62.6	73.0	S.	1.7	4.0	74.3	50.9	100.9	34.4	36.99	85	6.00	7 April	...	
Wonaminta	553	6.27	29	0.84	15 Nov.	...	
Wonko	479	5.95	21	0.76	29 Oct.	...	
Woodlands	252	14.74	48	0.91	8 Aug.	...	
Woodstock	73	1,860	14.86	67	0.96	16 June	...	
Woomargama	155	21.35	96	1.57	15 Nov.	...	
Wunanmurra	244	11.45	39	1.75	15 Nov.	...	
Wyalong, Upper (No. 3 Run)	304	59.1	...	S.W.	1.2	3.8	78.6	39.5	111.5	22.6	13.99	45	1.10	{ 1 Feb. 29 Oct. }	...	No temperature observations, October and November.
Wyangarie	34	41.76	114	4.57	2 May	...	
Wyong	3	0.58	4	For December only; new station.
Yabtree	141	17.56	75	1.38	16 Nov.	...	
Yalgogrin (South)	215	2.57	5	For November and December only; new station.
Yallaroi	121	66.6	...	N.E.	1.7	3.0	77.7	55.4	112.9	31.8	17.27	75	1.19	15 Dec.	...	
Yambla	164	22.74	58	1.45	16 Nov.	...	
Yamma	235	10.36	57	0.97	11 Mar.	...	
Yancannia	540	5.62	29	0.57	28 Oct.	...	
Yanko	222	63.0	...	S.W.	1.6	2.2	74.7	51.2	115.0	30.0	10.76	73	1.10	16 Nov.	...	
Yarawa	250	13.23	59	1.41	1 Feb.	...	
Yarraman	122	20.79	51	1.27	10 Sept.	...	
Yass	92	1,657	19.90	85	1.30	15 Nov.	...	
Yetman	150	5.37	14	For November and December only; new station.
Young	140	63.7	...	S.E.	0.8	3.9	80.3	47.1	107.4	24.7	21.12	88	1.82	20 Feb.	72.837	
Youngara	230	63.4	...	S.W.	0.9	2.7	77.4	49.5	112.0	21.8	11.21	83	0.90	26 June	...	
Yowaldie	293	10.53	22	1.40	23 Mar.	...	
Yunta	286	10.47	36	1.23	9 May	...	

REAL AND LEASEHOLD ESTATES.

No. 131.—DECENNIAL RETURN of the Number and Amount of Transactions in REAL AND LEASEHOLD ESTATES, registered in the Colony.

Nature of Transaction.	1875.		1876.		1877.		1878.		1879.		1880.		1881.		1882.		1883.		1884.	
	No. of Deeds registered.	Amount.	No. of Deeds registered.	Amount.	No. of Deeds registered.	Amount.	No. of Deeds registered.	Amount.	No. of Deeds registered.	Amount.	No. of Deeds registered.	Amount.	No. of Deeds registered.	Amount.	No. of Deeds registered.	Amount.	No. of Deeds registered.	Amount.	No. of Deeds registered.	Amount.
		£ s. d.		£ s. d.		£ s. d.		£ s. d.		£ s. d.		£ s. d.		£ s. d.		£ s. d.		£ s. d.		£ s. d.
Conveyances under Mortgage.	109	105,522 17 7	110	63,383 14 10	334	238,094 18 11	248	158,784 2 8	223	181,509 18 10	260	133,730 6 8	198	92,677 3 4	151	67,020 5 4	132	58,740 7 0	132	126,085 8 9
Conveyances (absolute) ..	4,472	1,461,136 14 6	4,553	1,063,934 13 4	5,005	2,223,895 1 0	4,704	2,490,681 0 5	4,505	1,678,050 18 2	5,987	2,405,879 17 3	12,120	4,974,436 19 4	12,034	5,093,500 8 11	9,872	4,022,470 4 6	9,222	3,793,440 3 1
Assignments (absolute), Leasehold Estates ..	168	110,868 5 8	220	96,602 10 4	203	110,798 15 2	266	102,612 3 1	218	80,768 12 5	147	116,067 1 6	276	180,824 13 8	258	247,335 4 6	206	143,052 12 0	237	186,665 10 9
Mortgages ..	1,581	1,030,116 0 11	2,126	1,402,848 1 9	1,768	1,808,774 11 3	2,440	1,981,481 2 4	2,809	2,461,904 3 2	2,095	4,048,951 17 8	4,605	5,268,449 0 1	4,159	4,024,505 10 1	4,088	5,832,472 0 0	4,653	5,620,420 19 1
Discharges of Mortgages ..	1,114	628,658 17 0	1,101	600,834 16 11	1,902	1,123,138 15 0	1,350	896,445 8 9	1,235	868,524 2 10	1,860	715,147 15 0	2,336	1,926,357 7 0	2,051	1,676,223 17 8	1,388	1,433,911 19 8	2,216	1,957,764 14 10
Transfers of Mortgages ..	63	42,103 3 10	69	68,095 14 2	71	40,528 9 9	58	92,612 19 9	83	59,595 0 0	96	152,445 7 4	181	295,050 2 9	80	92,418 17 4	82	210,305 15 0	263	209,413 3 10
TOTALS ..	7,667	8,390,390 19 6	8,179	8,830,269 11 4	9,273	5,050,280 11 1	9,066	6,722,617 3 0	9,073	5,275,402 10 5	11,345	7,572,231 4 5	19,615	12,737,795 6 2	*19,983	12,701,744 3 10	*15,708	11,701,461 18 2	*16,778	11,899,890 0 4
Lease—Period exceeding three years ..	245	†19,715 18 2	278	†20,032 14 10	385	†43,425 12 5	380	†30,648 1 0	402	†68,500 5 6	477	†32,170 0 2	457	†41,654 11 0	474	†57,773 2 7	400	†46,751 16 4	520	†58,319 8 2
Annuity Deeds†
Assignment for Creditors ..	11	..	13	..	11	..	43	..	56	..	12	..	4	..	12	..	8	..	64	..
Settlements ante and post nuptial†
Miscellaneous Deeds, i.e.— Partition deeds, appointments of trustees, disentailing deeds, disclaimers of trusts, deeds of gift, confirmations, powers of attorney, wills, releases of dower, &c., &c. ..	1,214	..	1,033	..	887	..	1,619	..	1,025	..	2,530	..	4,412	..	4,267	..	3,567	..	2,303	..
TOTAL NUMBER OF DEEDS REGISTERED ..	9,037	..	9,503	..	10,556	..	11,067	..	10,556	..	14,364	..	24,488	..	*24,136	..	*19,743	..	*19,729	..

*1882—Including 9,097 Transfers C.P.'s., for which fees are paid direct to the Treasury. 1883—Including 6,040 Transfers C.P.'s., for which fees are paid direct to the Treasury. 1884—Including 3,847 Transfers C.P.'s., for which fees are paid direct to the Treasury. † Yearly. ‡ Included in Miscellaneous. § Exclusive of Government Deeds, for which no fees are charged for registration. Note.—Leases for periods of three years and under are not registered.

MORTGAGES ON LAND.

No. 132.—DECENNIAL RETURN of the Number and Amount of MORTGAGES ON LAND registered in the Colony.

Year.	Lent on Town Lands.		Lent on Suburban Lands.		Lent on Town and Country Lands.		Lent on Country Lands.		Total.	
	No. of Mortgages.	Amount.	No. of Mortgages.	Amount.	No. of Mortgages.	Amount.	No. of Mortgages.	Amount.	No. of Mortgages.	Amount.
1875	615	£ 375,846 7 5	422	£ 243,544 4 7	11	£ 38,700 0 0	533	£ 381,025 8 11	1,581	£ 1,039,116 0 11
1876	971	639,814 14 2	660	310,663 7 11	7	10,699 0 0	488	441,670 19 8	2,126	1,402,848 1 9
1877	518	533,589 11 9	660	304,714 8 2	8	8,418 16 0	572	462,051 15 4	1,758	1,308,774 11 3
1878	1,071	856,315 16 9	777	381,148 15 8	13	8,125 13 0	579	735,890 16 11	2,440	1,981,481 2 4
1879	1,159	920,337 3 8	930	477,041 12 6	12	23,539 18 6	708	1,041,045 8 6	2,809	2,461,964 3 2
1880	1,180	938,316 4 3	1,374	568,643 18 11	9	86,918 0 0	432	2,455,073 14 6	2,995	4,048,951 17 8
1881	1,283	1,304,470 19 10	1,218	676,900 19 1	18	13,981 9 1	1,986	3,213,095 12 1	4,505	5,268,449 0 1
1882	990	1,326,682 16 9	1,405	903,046 19 10	12	14,103 0 0	1,752	2,680,762 13 6	4,159	4,924,595 10 1
1883	1,030	1,541,110 1 10	1,640	983,949 14 8	2	4,146 0 0	1,416	3,330,266 3 6	4,088	5,859,472 0 0
1884	1,677	1,490,139 5 3	1,518	919,340 11 2	68	82,212 9 8	1,390	3,128,728 13 0	4,653	5,620,420 19 1

DISCHARGES OF MORTGAGES ON LAND AND CONVEYANCES UNDER MORTGAGE.

No. 133.—DECENNIAL RETURN of the Number and Amount of DISCHARGES OF MORTGAGES ON LAND AND CONVEYANCES UNDER MORTGAGE.

Year.	Discharges of Mortgages on Land.		Conveyances under Mortgage.	
	Number.	Amount.	Number.	Amount.
1875	1,114	£ 628,658 17 0	169	£ 105,522 17 7
1876	1,101	600,834 16 11	110	63,393 14 10
1877	1,902	1,123,138 15 0	334	238,094 18 11
1878	1,350	896,445 8 9	248	158,784 2 8
1879	1,235	868,524 2 10	223	131,509 13 10
1880	1,860	715,147 15 0	260	133,739 5 8
1881	2,386	1,926,357 7 0	198	92,677 3 4
1882	2,051	1,676,223 17 8	151	67,620 5 4
1883	1,388	1,433,911 19 8	132	58,749 7 0
1884	2,216	1,957,764 14 10	132	126,685 8 9

PREFERABLE LIENS ON WOOL, MORTGAGES ON LIVE STOCK.

No. 134.—DECENNIAL RETURN of the Number and Amount of PREFERABLE LIENS ON WOOL, and of MORTGAGES ON LIVE STOCK, registered in the Colony.

Year.	Preferable Liens on Wool.			Mortgages on Live Stock.				
	No. of Liens.	No. of Sheep.	Amount of Liens.	No. of Mortgages.	No. of Sheep.	No. of Horned Cattle.	No. of Horses.	Amount Lent.
1875	686	4,197,853	£ 674,746 18 2	749	2,844,740	199,031	7,290	£ 2,008,969 18 11
1876	920	4,828,951	752,818 18 9	758	2,480,004	258,447	5,847	2,157,834 18 8
1877	994	4,386,378	627,779 9 7	1,994	2,565,962	185,796	6,726	2,004,363 2 10
1878	1,027	4,611,696	714,272 16 1	914	2,647,183	183,210	8,412	2,059,348 9 9
1879	1,246	6,662,742	1,005,118 4 6	925	3,538,161	128,685	9,564	2,268,850 5 1
1880	1,479	6,216,741	981,171 19 8	901	4,858,265	183,555	401	2,818,967 1 1
1881	1,609	5,709,061	904,011 13 9	1,275	5,982,994	215,564	9,646	4,623,914 19 3
1882	1,289	4,837,667	801,174 10 5	1,074	3,865,331	112,441	8,391	3,391,984 3 10
1883	1,301	6,349,801	1,026,573 18 4	1,077	3,601,890	131,068	7,389	2,486,407 10 5
1884	1,379	4,168,185	973,179 7 1	1,471	291,994	34,747	8,097	1,881,082 9 2

N.B.—When any sum has been secured both by a Lien on the Wool and by a Mortgage of the Sheep, the amount is included under the head of Mortgages only.

DISCHARGES OF MORTGAGES ON LIVE STOCK.

No. 135.—DECENNIAL RETURN of the Number and Amount of DISCHARGES OF MORTGAGES ON LIVE STOCK, registered in the Colony.

Year.	Number.	Amount.
1875	182	£ 992,780 6 7
1876	190	1,028,079 4 2
1877	225	1,292,703 3 6
1878	159	1,037,119 1 11
1879	161	1,247,708 4 11
1880	232	3,804,475 5 11
1881	399	2,781,122 2 2
1882	258	1,900,443 5 9
1883	126	600,425 19 3
1884	306	3,801,352 2 1

CIVIL JUSTICE.

SUPREME AND CIRCUIT COURTS.

No. 140.—RETURN showing the BUSINESS of the Supreme and Circuit Courts, and also the Divorce and Matrimonial Causes Court, during the Year 1884.

Civil Jurisdiction			Equity.					Testamentary.			Appellate Jurisdiction.														
No. of Writs issued.	No. of Causes entered for Trial.	Total Amount for which Judgment signed.	Statements of Defence.	No. of Claims.	No. of Petitions.	No. of Decrees and Orders.	No. of Probates and Administrations Will annexed.	Amount sworn to.	No. of Letters of Administration.	Amount sworn to.	No. of Cases from Insolvency Court.	No. of Cases from District Court.													
4,547	513	£ 370,647 s. 13 d. 0	77	166	91	289	933	£ 3,642,709 s. 0 d. 0	648	£ 605,543 s. 0 d. 0	...	14													
Actions at Law.			Suits and Proceedings in Equity.					Admiralty, Insolvency, and Ecclesiastical.			Orders made in Chambers and in Banco of all kinds.	Criminal Sittings.													
Amounts recovered.			No. of Days occupied in—					No. of Orders and Decrees made in these Jurisdictions severally.			No. of Days' Sittings in each, including Equity Appeals and Appeals in Insolvency.		No. of Orders in Banco.	No. of Orders in Chambers.	No. of Days on Circuit.	No. of Days in Sydney.									
£5,000 and upwards.	£500 up to £5,000.	£50 up to £500.	No. of Writs of Ejectment.	No. of Days occupied in Jury Trials on Circuit.	No. of Days occupied in Jury Trials in Sydney.	No. of Days' Sittings in Banco.	No. of Bills and Answers filed.	No. of Petitions and Motions.	No. of Orders and Decrees made, of all kinds.	No. of Appeals to the full Court.	Hearings.	Appeals.	£5,000 and upwards.	£500 up to £5,000.	£50 up to £500.	Admiralty.	Insolvency.	Ecclesiastical.	Admiralty.	Insolvency.	Ecclesiastical.	No. of Orders in Banco.	No. of Orders in Chambers.	No. of Days on Circuit.	No. of Days in Sydney.
3	26	25	101	...	105	84	...	176	331	23	103	17	*	*	*	324	42	*	*	*	*

DIVORCE AND MATRIMONIAL CAUSES COURT.

Petitions for Dissolution of Marriage	Petitions for Judicial Separation.	Petitions for Alimony.	Appearances entered.	Answers filed.	Admissions filed.	Citations filed.	Replications filed.	Motions for hearing.	Orders to set down Causes for hearing.	Decrees for Dissolution of Marriage	Rules discharged.	Cases alimony granted in.	Orders to protect wife's earnings	Orders for substitution of service.	Orders to examine witnesses under Commission.	Orders of Court.	Orders to proceed in <i>forma Pauperis</i> .	Orders for service out of jurisdiction.	Orders dismissing Petitions on application.	Subpoenas.	Commission to examine witnesses.	Records of Issues.	Appeals to full Court.	Attachments issued.	Petition for restitution of conjugal rights.	Orders on appeal.	Orders allowing Attorney-General to interfere.	Orders staying proceedings.
30	8	6	7	4	322	39	...	72	30	27	...	5	*	*	...	*	3	*	...	37	...	27

* Cannot be ascertained.

No. 141.—RETURN of the Number of CIVIL CASES tried in the Supreme and Circuit Courts during the Year 1884.

District where tried.	Juries of Four.		Juries of Twelve.		Total.
	Defended.	Undefended or Settled.	Common.	Special.	
Supreme Court, Sydney ...	221	179	1	401
Albury ...	3	2	5
Armidale ...	2	2
Bathurst ...	2	9	11
Deniliquin ...	1	1	2
Dubbo ...	3	7	10
Goulburn ...	7	1	8
Grafton ...	1	1	2
Maitland ...	16	12	28
Mudgee ...	1	3	4
Tamworth ...	2	2
Wagga Wagga ...	5	3	8
Yass
Young ...	1	1	2
Hay ...	5	3	8
TOTAL, CIRCUIT COURTS ...	49	43	92
GENERAL TOTAL ...	270	222	1	493

No. 142.—DECENNIAL RETURN of the Number of CIVIL CASES tried in the Supreme and Circuit Courts.

Year.	Before Juries of Twelve		Before Juries of Four.		Total.
	Common.	Special.	Defended Cases.	Undefended Cases.	
1875	129	2	131
1876	208	*85	293
1877	4	184	*98	286
1878	3	196	*120	319
1879	1	178	*113	292
1880	3	199	*148	350
1881	1	172	*158	331
1882	11	239	*164	414
1883	3	222	*152	377
1884	1	270	*222	493

* Undefended or Settled Cases.

CIVIL JUSTICE—continued.

DISTRICT COURTS.

No. 143.—RETURN showing the Number of Suits commenced in the several District Courts in the Colony, during the Twelve Months preceding the 1st day of March, 1885, and other particulars.

District.	The Number of Suits		Settled.		The Number of Cases.			The Result of the Trials.		The Costs of the Suits.	The Number and Result of Appeals.			The Number of Cases left in Arrear.	The Number of	
	Commenced.	Total Amount sued for.	Without hearing.	By Arbitration.	Tried.	By Jury.	Without Jury.	For Plaintiff.	For Defendant.		Appeals.	Judgments of Orders affirmed.	Reversed.		Motions for New Trials.	New Trials granted.
METROPOLITAN AND HUNTER DISTRICT.																
Campbelltown	39	£ 1,247 8 6	14	..	25	..	25	22	3	£ 43 4 0
Maitland	101	2,368 0 3	38	..	62	..	62	54	8	44 14 0	1
Muswellbrook	13	220 14 11	3	..	10	..	10	0	1	13 8 0
Newcastle	252	7,369 9 2	100	..	152	2	150	133	19	403 5 1
Parramatta	100	8,962 14 8	95	..	60	2	58	49	11	415 18 10	35
Penrith	75	1,135 5 7	35	..	40	..	40	35	5	33 15 0
Scone	3	83 18 3	3	..	3	3	..	29 8 0
Singeton	55	897 10 11	37	..	18	..	18	13	..	47 14 2
Stukey	4,888	109,739 4 2	1,585	..	2,356	36	2,320	2,119	237	0,527 14 8	877	28	..	957	27	9
Windsor	92	1,271 2 10	40	..	50	..	50	39	11	53 15 0	2
	5,718	123,326 7 3	1,947	..	2,776	40	2,736	2,481	295	10,622 17 3	977	28	..	995	27	9
SOUTHERN DISTRICT.																
Bega	80	3,118 14 6	41	1	33	1	32	28	6	163 8 10	5
Bombala	101	2,548 5 6	35	..	63	3	60	57	6	272 11 0	3
Braidwood	66	1,766 14 1	27	..	34	5	29	30	4	63 7 0	5
Coonamburra	207	7,245 16 2	91	2	108	7	101	98	10	700 6 4	6
Eden	6	102 16 10	5	3 0 0
Goulburn	163	7,458 18 1	61	..	98	11	87	69	29	374 9 4	4
Gunning	15	370 8 5	1	..	12	1	11	11	1	26 17 6	2
Kiama	42	1,072 10 0	7	..	34	1	33	26	8	157 8 4	1
Milton	9	365 16 3	2	..	7	1	6	3	4	11 8 0
Moruya	20	636 13 1	7	..	13	2	11	11	2	47 4 4
Moss Vale	80	1,807 11 0	29	..	45	4	41	41	4	93 11 2	6
Nowra	42	1,405 16 9	13	1	23	2	21	12	11	39 9 0	6	1	1
Queanbeyan	40	1,063 1 0	15	..	25	3	22	13	7	112 13 0
Wollongong	111	2,395 17 5	49	1	58	1	57	68	5	241 5 11	3
Yass	169	2,511 12 6	74	..	95	..	95	91	4	63 9 6
	1,130	94,280 11 7	456	5	648	42	606	548	100	2,366 4 3	41	1	1
SOUTH-WESTERN DISTRICT.																
Albury	106	4,491 8 2	53	2	46	6	40	37	9	344 0 4	1	1
Burrowan	30	1,710 15 0	5	..	21	..	21	15	6	33 2 0	4
Coonamburra	9	401 2 11	2	..	7	..	7	4	3	30 0 0
Corowa	9	612 6 7	4	..	4	..	4	2	2	14 10 0	1	1
Deniliquin	55	1,257 2 10	17	..	88	1	87	84	4	234 15 1
Grenfell	20	975 7 7	7	..	13	..	13	12	1	22 10 0
Gundagai	29	2,378 10 7	10	..	19	..	19	11	8	39 0 0
Hay	69	2,545 6 7	30	..	29	..	29	23	1	243 13 10
Narrandera	12	356 3 6	2	..	10	..	10	8	2	48 5 8
Temora	14	265 18 0	4	..	10	1	9	4	6	94 2 6	2	2
Tumut	33	1,640 8 5	14	..	18	1	17	16	2	130 11 3	1
Wagga Wagga	149	4,407 13 0	108	..	37	6	32	31	6	257 17 0	4
Young	61	2,236 12 6	31	..	18	..	18	8	10	84 18 0	2
	676	23,203 16 2	292	2	270	14	256	210	60	1,536 0 2	3	2	..	12	1	1
WESTERN DISTRICT.																
Bathurst	78	2,918 6 9	32	..	45	2	43	33	12	302 1 8	1
Carcoar	34	1,333 12 9	20	..	13	3	10	7	6	86 15 4	1
Cowra	28	1,258 13 10	12	..	16	3	13	15	1	23 13 6
Dubbo	87	3,517 5 4	49	..	38	9	29	35	3	436 15 0	1	1	1
Forbes	65	2,664 12 10	25	..	27	..	27	24	3	169 6 1	8
Hill End
Lithgow	19	398 16 9	6	..	12	1	11	11	1	89 17 8	1	1	1
Merriwa	2	65 11 1	2	..	2	1 12 6
Molong	20	605 10 4	8	..	11	..	11	8	3	19 10 0	1
Mudgee	46	1,769 5 2	13	..	33	..	33	27	6	111 4 4	1
Orange	54	3,398 1 10	24	..	30	4	26	23	7	49 8 0
Warren	65	2,688 16 2	33	..	22	1	21	22	..	197 10 0	1	1
Wellington	24	1,269 1 4	6	..	11	1	17	15	3	23 19 4	1
	592	21,931 14 2	226	..	287	24	243	222	45	1,506 13 11	9	4	3
NORTHERN DISTRICT.																
Armidale	132	4,034 16 5	23	1	98	..	98	72	26	58 1 6	10
Bingera	10	314 5 1	4	..	6	..	6	6	1	7 10 0	1
Caecina	126	2,785 18 10	65	..	61	..	61	56	5	244 17 3
Emmaville	44	780 17 0	10	..	34	..	34	34	..	56 13 9
Glen Innes	47	1,973 8 9	17	..	21	..	21	18	3	239 11 9	9
Grafton	225	4,431 9 10	97	..	121	2	119	110	11	427 9 4	7
Inverell	73	1,611 9 3	37	..	36	..	36	36	..	38 15 6
Kempsey	43	2,522 10 4	18	..	21	1	20	15	6	186 16 8	4
Lismore	179	4,195 6 10	31	1	147	..	147	142	5	168 18 0
Macleay	62	2,302 12 6	20	..	39	2	37	33	6	204 15 4	3	1	1
Moree	16	653 11 4	4	..	11	1	10	5	0	15 12 6	1
Port Macquarie	20	587 1 8	3	..	21	2	19	12	9	31 7 0
Tamworth	60	1,394 12 7	20	..	33	..	33	25	7	62 3 2	7	1	..
Taree	35	1,890 12 0	17	..	16	..	16	11	5	112 4 2	2
Tenterfield	57	1,673 7 7	20	1	33	..	33	26	7	123 0 0	3
Warralda	4	77 15 5	1	..	3	..	3	3	..	4 6 0
	1,142	31,579 15 11	392	3	791	8	693	604	97	1,972 8 2	1	46	2	1
NORTH-WESTERN DISTRICT.																
Balmoral	25	961 18 7	9	..	12	1	11	12	..	19 12 6	4
Bourke	85	4,692 7 5	10	..	71	3	68	46	25	362 8 5	4
Cobar	35	1,400 1 10	16	..	17	..	17	15	2	26 0 0	2
Coonamburra	18	814 6 2	3	..	14	..	14	10	4	57 19 9	1
Coonamble	32	1,588 12 3	13	..	17	..	17	15	2	120 6 4	2
Gunnedah	18	666 4 8	12	..	4	..	4	3	1	12 10 0	2
Hillston	43	2,291 17 1	16	..	27	..	27	26	1	156 1 1
Menindie	17	973 1 2	2	..	10											

SUPREME COURT AND EQUITY FEES.

No. 144.—DECENNIAL RETURN of the Amount of FEES collected in the Departments of the Prothonotary and the Master in Equity.

Year.	Curator of Intestate Estates—Commission and Fees on Estates of persons dying Intestate.	Prothonotary—Ecclesiastical.	Divorce.	Prothonotary—Miscellaneous.	Master in Equity.	Total.
	£ s. d.	£ s. d.	£ s. d.	£ s. d.	£ s. d.	£ s. d.
1875	395 14 9	106 14 3	111 3 6	1,939 1 11	547 15 0	3,100 9 5
1876	412 7 0	*	68 11 6	2,626 14 8	695 19 2	3,803 12 4
1877	428 14 1	*	89 14 7	3,193 10 7	465 17 11	4,177 17 2
1878	448 5 9	*	74 7 3	3,727 16 6	573 5 7	4,823 15 1
1879	380 9 1	*	83 19 4	3,864 8 9	696 13 3	5,025 10 5
1880	816 8 5	*	145 15 5	3,970 15 8	737 6 5	5,670 5 11
1881	1,227 7 8	*	136 13 11	4,008 11 2	712 3 4	6,084 16 1
1882	1,154 7 2	*	100 1 10	5,603 19 3	1,036 15 3	7,895 3 6
1883	2,014 14 2	*	215 18 5	5,793 12 7	1,030 19 0	9,055 4 2
1884	1,422 4 7	*	210 1 11	6,141 3 9	1,592 3 2	9,365 13 5

* Included in Miscellaneous.

INTESTATE ESTATES.

No. 145.—DECENNIAL RETURN OF INTESTATE ESTATES.

Year.	Intestate Estates dealt with by the Curator.			Amount received by the Curator.		Amount paid by the Curator.	
	Number.		Estimated Value of fresh Estates.	On fresh Estates.	On Estates remaining from previous years.	On fresh Estates.	On Estates remaining from previous years.
	Fresh Estates.	Estates remaining from previous years.					
				£ s. d.	£ s. d.	£ s. d.	£ s. d.
1875	151	8,000 13 9	5,138 4 2	4,626 1 1	5,138 4 2
1876	199	13,998 9 5	13,024 10 6	4,168 10 5	13,024 10 6
1877	228	13,188 15 3	5,679 8 4
1878	205	16,658 17 1	4,568 15 9
1879	195	11,421 17 6	10,098 16 1
1880	212	23,748 8 11	33,926 18 10	3,016 9 7
1881	300	27,702 5 9	31,352 12 6	3,783 10 10
1882	280	22,748 13 6	3,407 1 6	14,330 8 0
1883	283	34,923 5 7	6,703 13 0	13,852 9 0†
1884	320	29,201 8 7	5,618 1 7	23,676 13 4

These figures supplied since last publication.

INSOLVENCIES.

No. 146.—DECENNIAL RETURN of the Number of INSOLVENCIES in the Colony.

Year.	Number of Insolvents.			Amount of Liabilities as shown in the Insolvents' Schedules.	Amount of Assets as shown in the Insolvents' Schedules.	Number of Assignees elected by Creditors to act with the Official Assignee.	Amount of Deficiency shown in the Insolvents' Estates.	Amount of Court Fees in Insolvency collected under the Act of Council and paid at the Treasury.
	Voluntary.	Compulsory.	Total.					
1875	No. 462	No. 38	No. 500	£ 536,439 s. 18 d. 6	£ 172,181 s. 8 d. 4	1	£ 364,258 s. 10 d. 2	£ 1,764 s. 3 d. 0
1876	461	41	502	492,846 12 0	169,603 7 8	2	323,243 4 4	1,738 17 0
1877	534	54	588	508,352 10 4	210,821 4 1	2	297,531 6 3	1,850 4 0
1878	652	64	716	664,736 5 4	350,176 9 2	314,559 16 2	2,326 3 0
1879	767	96	863	781,334 4 3	306,103 8 7	475,230 15 8	2,397 8 8
1880	784	50	834	479,863 13 11	292,233 0 6	187,630 13 5	2,524 12 4
1881	664	60	724	379,289 12 11	218,211 15 8	161,077 17 3	2,067 11 0
1882	686	48	734	307,083 15 10	167,875 17 8	139,207 18 2	2,303 11 6
1883	720	65	785	444,593 16 3	245,836 4 1	3	189,757 12 2	2,680 18 10
1884	856	62	918	836,164 17 4	580,194 10 3	2	255,970 7 1	2,993 15 6

MINERS' RIGHTS, MINERAL AND BUSINESS LICENSES.

No. 147.—RETURN showing the Number of MINERS' RIGHTS, MINERAL AND BUSINESS LICENSES, issued at each Gold Field in the Colony, in the Year 1884.

Name of Gold Field.	Miners' Rights.	Licenses.		Name of Gold Field—continued.	Miners' Rights.	Licenses.	
		Mineral.	Business.			Mineral.	Business.
	No.	No.	No.		No.	No.	No.
Armidale	71	23	1	Maitland
Adelong	383	8	Mitchell's Creek	363	56	62
Araluen	115	1	Menindie
Albury	101	1	14	Macleay River	13	1
Brewarrina	1	Montreal	14	3
Boorook	83	7	Milparinka	310	78
Bulladelah	7	Mount Hope	2	4	15
Ballina	7	Murrumburrah	152	5
Bega	21	3	Nowra	28	1
Bingora	244	31	2	Nana Creek	26	3
Barraba	59	3	1	Nundle	184	1	10
Bombala	12	3	16	Nerriga	22	3
Braidwood	64	15	1	Nimity bello	12
Bathurst	144	51	9	Nymagee	34	6	1
Berrina	25	1	1	Namndera	15
Burrowa	Orange	179	4	3
Barnedman	163	48	Oberon	18	20
Bendemcer	174	49	Penrith
Copeland	22	10	Parke	322	3	15
Cowra	18	Paterson
Cooma	1	2	Queanbeyan	28	1
Cobargo	Rylstone	6
Campbelltown	Rockley	81	13	40
Carecar	56	1	2	Reedy Flat	64	3
Cargo	48	4	Raymond Terrace
Coonabarabran	Sofala	420	16	21
Cootamundra	14	1	Seone	43	1
Cobar	9	2	Singleton	1
Dubbo	Temora	644	166
Dalmorton	16	2	Trunkay	108	12	18
Dungog	20	2	Tuena	87	6	4
Eden	5	5	Tumbarumba	156	6
Emmaville	70	320	21	Tumut	44	3
Eurobodalla	37	12	Tamworth	26	14
Forbes	469	80	205	Tenterfield	21	5	8
Gundagai	120	4	Tingha	7	306	11
Gulgong	289	27	Taralga
Grafton	41	4	2	Tarcutta	20	1
Gundaroo	5	Tomingly	156	17
Grenfell	197	1	7	Uralla	131	5	2
Glcn Innes	39	35	6	Urana	1
Gunning	5	Silverton	114	1,225	92
Gunnedah	Windeyer	100	29
Hargraves	99	6	Wollongong	1
Hill End	372	3	12	Wellington	46	4
Hartley	Walcha	28	10	1
Hay	Wilson's Downfall	3	85	7
Hillston	9	5	Wingham	2
Ironbarks	155	17	Wilcannia	121	26	24
Inverell	6	7	1	Wagonga	34	8
Kiandra	136	1	2	Yarrara	6
Little River	156	1	6	Yass	3
Lismore	8	Young	382	9	29
Lionsville	46	Lithgow	42	6
Muttama	Issued at the Local Offices	9,158	2,447	1,227
Mount M'Donald	163	24	Issued at the Treasury	449	411	7
Major's Creek	40				
Mudgee	157	5	3				
Moruya	45	Total	9,607	2,858	1,234

GOLD-MINING MACHINERY.

QUARTZ-MINING.

No. 148.—RETURN showing the Number and Description of Machines employed in QUARTZ-MINING in the Colony, in the Year 1884.

Mining Districts.	Steam-engines employed in Winding.		Crushing Machines	Stamp Heads.	Whims and Pulleys.	Water-wheels.	Derricks.	Whips.
	No.	Aggregate horse-power.						
			No.	No.	No.	No.	No.	No.
Bathurst District—								
Mount M'Donald	3	95	3
Trunkey... ..	4	2
Mitchell's Creek	1	8	1
Tambaroora and Turon District—								
Sofala	1	25	1
Hill End	3	80	3	5	6
Ironbarks	1	12	1	12
Lachlan District—								
Parkes	1	25	1	15
Barnedman	3	70	3
Forbes	1	18	1	10
Grenfell... ..	1	16	1
Southern District—								
Major's Creek	2	1	15
Araluen	2	12	2
Nowra	1	24	1
Moruya	6	18	6	12
Wagonga	3	37	3	26
Tumut and Adelong District—								
Muttama	1	14	1	10
Albury	1	8	1	4
Adelong... ..	7	167	35	2
Peel and Uralla District—								
Nundle	1	15	1	10	1
Walaha	4	6	4	5	1
Barraba	1	10	1	10
Scone	1	8	1	5
New England District—								
Boorook... ..	4	35	4	10	1
Solferino	1	5
Clarence and Richmond District—								
Nana Creek	2	29	2	30
Mudgee District—								
Hargraves	1	4	1	1
Albert District—								
Mount Browne... ..	1	20	1	12
Total	58	756	45	227	6	6	6

GOLD-MINING MACHINERY—continued.

ALLUVIAL MINING.

No. 149.—RETURN showing the Number and Description of Machines employed in ALLUVIAL MINING in the Colony, in the Year 1884.

Mining Districts.	Steam-engines employed in Winding, Pumping, &c.		Puddling Machines.	Wheels and Pulleys.	Whips.	Quicksilver, as Compound Cradles.	Stices and Toms.	Water-wheels.	Hydraulic Hoses.	Pumps.	Slicce-boxes.	Derricks.	Stamp Heads.	Boring Machines.
	No.	Aggregate horse-power.												
Bathurst District—			No.	No.	No.	No.	No.	No.	No.	No.	No.	No.	No.	No.
Rockley	1	2
Tuena	1	10
Mitchell's Creek	1	6
Lachlan District—														
Parke	8
Forbes	2	60	3	3	4	3
Grenfell	1
Cargo	1	25	1
Southern District—														
Major's Creek	5	5
Araluen	5	47	20	6	4	17
Little River	1	20	2
Tumut and Adelong District—														
Muttama	2
Albury	4	24	4
Adelong	4	50	4	...	3
Peel and Uralla District—														
Nundle	1	10	4	...
Tingha	1	...	1
New England District—														
Dalmorton	1	8	12	...
Wilson's Downfall	1	8
Hunter and Macleay District—														
Dungog	2	25	15	...
Mudgee District—														
Wellington	4	4
Albert District—														
Mount Browne	3	8	1
Total	26	304	32	11	4	...	21	15	4	20	31	...

PUBLICANS' LICENSES.

No. 150.—RETURN showing the Number of PUBLICANS' LICENSES in force for the Year 1884.

Name of Licensing District.	Number issued.	Name of Licensing District.	Number issued.	Name of Licensing District.	Number issued.
Albury	35	Glen Innes	19	Paterson	4
Armidale	47	Gosford	15	Patrick's Plains	20
Balranald	17	Goulburn	56	Parke	18
Bathurst	69	Grafton	42	Parramatta	51
Bega	18	Grenfell	16	Penrith	16
Bellinger	9	Gunnedah	18	Pieteron	5
Berrima	19	Gundagai	33	Port Macquarie	4
Bingera	11	Hartley	27	Port Stephens	10
Bombala	10	Hay	42	Quamberran	22
Bourke	47	Hillston	40	Raymond Terrace	5
Braidwood	14	Hill End	8	Richmond River... ..	10
Brewarrina	30	Inverell	25	Rylstone	8
Broulee	14	Jerilderie... ..	8	Scone	8
Burrowa	17	Kiama	9	Shoalhaven	14
Camden	5	Lismore	38	Tamworth	50
Campbelltown	9	Liverpool... ..	16	Temora	34
Carcoar	34	Macleay	20	Tenterfield	26
Cassilis	12	Macleay River	15	Tumbarumba	8
Cobar	20	Maitland	60	Tumut	11
Condobolin	13	Manning River	13	Twood River	10
Cooma	22	Memorie	23	Urana	10
Coonabarabran	8	Metropolitan	824	Wagga Wagga	61
Coonamble	10	Milparinka	11	Walgett	27
Cootamundra	18	Mitchell	30	Waratah	52
Copeland	7	Moama	9	Warialda	14
Corowa	23	Molong	32	Wellington	21
Cowra	12	Moroe	17	Wentworth	16
Demiliquin	42	Mudgee	48	Windsor	19
Dowling	3	Murrurundi	20	Wollombi	5
Dubbo	95	Muswellbrook	9	Wollongong	21
Dungog	8	Narrabri	35	Yass	20
Eden	8	Narrandera	29	Young	34
Ennawillo	11	Newcastle	96		
Forbes	27	Nymagoe... ..	13		
Germananton	7	Orango	43		
				Total	3,144

PERMANENT MILITARY FORCES.

No. 151.—RETURN showing the Distribution of the REGULAR MILITARY FORCES of the Colony on the 31st December, 1884.

Corps or Company.	Colonel Commandant.	Colonel Commanding Artillery Forces.	Brigade Major.	Brigade Pay and Quarter Master.	Medical Officer.	Lieutenant-Colonel.	Majors.	Captains.	Subalterns.	Warrant Officers.	Sergeants.	Trumpeters.	Rank and File.	Total.
General Staff ...	1	1	1	1	...	1	2	4	11
New South Wales Artillery	1	1	2	3	6	4	24	9	269	319
Total ...	1	1	1	1	1	1	3	3	6	6	28	9	269	330

VOLUNTEER FORCE.

No. 152.—RETURN showing the Distribution of the VOLUNTEER FORCE on the 31st December, 1884.

Distribution.	Surgeons.	Lieutenants.	Chaplains.	Sergeants.	Corporals.	Privates.	Total.
Permanent Staff	13	2	4	19
Head-quarters Band	1	1	28	30
Medical Staff	2	2
Honorary Staff	2	2
Total.....	2	2	14	3	32	53

ARTILLERY.

Distribution.	Lieutenant-Colonel.	Major.	Captains.	1st Lieutenants.	2nd Lieutenants.	Permanent Staff Adjutant, Pay, & Qr. Master.	Regd. Sergt-Major.	Quart'r-master Sergeant.	Trumpet Major.	Battery Sergeant-Majors.	Sergeants.	Corporals.	Trumpeters.	Gummers.	Total.
Sydney	1	1	4	4	4	1	1	1	1	4	8	12	4	156	202
Newcastle	1	1	1	1	2	3	1	39	49
Wollongong	1	1	1	2	3	1	38	47
Bulli
Total.....	1	1	7	6	5	1	1	1	1	6	12	18	6	263	329

VOLUNTEER FORCE—*continued.*

No. 152 (*continued*).—RETURN showing the Distribution of the VOLUNTEER FORCE—*continued.*

ENGINEERS.																	
Distribution.	Major.	Captain.	Lieutenants	Colour-Sergeant (Staff)	Quarter-master-Sergeant.	Sergeants.	1st Corporals.	2nd Corporals.	Buglers.	Sappers.	Total.						
Sydney	1	1	1	1	...	3	3	3	2	44	59						
TORPEDO AND SIGNALLING CORPS.																	
Distribution.	Major.	Captain.	1st Lieutenants.	2nd Lieutenants.	Sergeant-Major (Staff.)	Colour-Serjt.	Sergeants.	1st Corporals.	2nd Corporals.	Buglers.	Privates.	Total.					
Sydney	1	1	2	1	1	1	5	5	5	2	38	62					
INFANTRY.																	
Distribution.	Lieutenant-Colonels.	Majors.	Captains.	1st Lieutenants.	2nd Lieutenants.	Permanent Staff.				Bugle-Majors.	Colour-Sergeants.	Sergeants.	Corporals.	Buglers.	Privates.	Total.	
						Adjutant, Pay, & Quartermasters.	Regimental Sergeant-Majors.	O. B. Clerks.	Regimental Quarter-Master-Serjts.								
Sydney	2	2	8	8	8	2	2	2	2	2	2	8	24	31	13	481	596
Western District	1	1	5	6	4	1	1	1	1	1	1	6	16	19	12	410	485
Northern District	1	1	4	3	2	1	1	...	1	1	1	5	15	21	10	363	429
Southern District.....	2	2	1	3	9	12	5	163	197
Total	4	4	19	19	15	4	4	3	4	4	4	22	64	83	41	1417	1707
General Total.....																{ Gen. Staff and Per. Art.... 330 }	2540
																{ Volunteers2210 }	
<p>In addition to the above a Cavalry Corps has been authorized to be formed in Sydney, and an Infantry Company in each of the following places, viz. — Wagga Wagga, Wellington, Wallsend, Lithgow, Blayney, Moss Vale, and Molong.</p>																	

NAVAL BRIGADE.

No. 153.—RETURN showing the Distribution of the NAVAL BRIGADE on the 31st December, 1884.

Corps or Company.	Captain Commanding Brigade, Sydney.	Commanders.	Lieutenants Commanding Companies.	Sub-Lieutenants.	Medical Officers.	Clerk and Accountant.	Warrant and Petty Officers.	Midshipmen and Cadets.	A. B's.	Gunnery Instructors.	Total.
Sydney ..	1	2	5	5	1	1	20	18	230	1	284
Newcastle	1	1	1	1	4	2	46	1	57
Total ...	1	3	6	6	2	1	24	20	276	2	341

ARTILLERY GUNS.

No. 154.—RETURN showing the Number and Calibre of ARTILLERY GUNS in the Colony on the 31st December, 1884.

Description.	Guns.						
	Mounted.		Dismounted.		Total Guns.	Unserviceable (not included in the foregoing)	
	No.	Calibre.	No.	Calibre.	No.	No.	Calibre.
25-ton ... (M.L.R.) ..	2	10-inch	2
18-ton ..	5	"	10-inch ..	6
12-ton ..	6	9-inch	6
110-pounders (B.L.R.)	2	7-inch ..	2
10-inch ... (S.B.) ..	8	10-inch ..	2	10-inch ..	10
8-inch ..	6	8-inch	6
80-pounders (M.L.R.) ..	19	6'3-inch ..	6	6'3-inch ..	25
68-pounders (S.B.) ..	9	8'12-inch ..	9	8'12-inch ..	18
42-pounders ..	10	6'97-inch	10
40-pounders (B.L.R.) ..	5	4'75-inch	5
32-pounders (S.B.) ..	20	6'41-inch ..	23	6'41-inch ..	43
32-pounders (siege) ..	2	6'41-inch	2
24-pounders (S.B.)	3	5'82-inch ..	3	3	5'82-inch.
20-pounders (B.L.R.)	1	3'75-inch ..	1
16-pounders (M.L.R.) ..	10	3'6-inch	10
12-pounders (How) ..	10	4'58-inch	10
9-pounders (M.L.R.) ..	3	3-inch	3
9-pounders (S.B.) ..	3	4'2-inch ..	1	4'2-inch ..	4
6-pounders ..	7	3'668-inch	7
Machine Guns (Nordenfolt) ..	7	1-inch ..	2	1-inch ..	2
Total ...	125	50	General Total ...	175	3

RECAPITULATION OF ARTILLERY GUNS.

Number and Description.	Calibre.	Weight of Shot or Shell.			
		Tons.	cwt.	qrs.	lbs.
BRASS.		BRASS.			
10 12-pounders (How.) ..	4'58-inch ..	7	12	2	20
4 9-pounders (S.B.) ..	4'2-inch ..	11	17	1	27
7 6-pounders (S.B.) ..	3'668-inch ..	6	15	2	19
IRON.		IRON.			
2 25-ton (M.L.R.) ..	10-inch ..	55	9	3	1
6 18-ton ..	10-inch ..	284	12	2	7
6 12-ton ..	9-inch ..	152	6	2	7
2 110-pounders (B.L.R.) ..	7-inch ..	47	7	0	16
10 10-inch (S.B.) ..	10-inch ..	88	17	0	6½
6 8-inch ..	8-inch ..	49	9	1	15
25 80-pounders (M.L.R.) ..	6'3-inch ..	317	19	1	20
18 68-pounders (S.B.) ..	8'12-inch ..	132	6	3	22½
10 42-pounders ..	6'97-inch ..	36	6	1	14
5 40-pounders (B.L.R.) ..	4'75-inch ..	78	6	1	17
45 32-pounders (S.B.) ..	6'41-inch ..	215	10	0	4
6 24-pounders ..	5'82-inch
1 20-pounder (B.L.R.) ..	3'75-inch	8	2	8
10 16-pounders (M.L.R.) ..	3'6-inch ..	29	4	2	1
3 9-pounders ..	3-inch ..	1	19	2	3
8 Machine Guns (Nordenfolt) ..	1-inch ..	10,000 rounds of ammunition			
178 ... Total.	Total ...	1,516	10	0	0

ELECTORS AND VOTERS.—GENERAL ELECTION, 1882.

No. 155.—RETURN showing the Number of Electors on the Rolls of the several ELECTORAL DISTRICTS of the Colony, as also the Number of Persons who recorded their Votes at the General Election in 1882.

Electoral Districts.	Number of Members Elected	Number of Electors on the Roll.	Number of Persons who voted (Not including informal votes.)	Number of Persons who recorded informal votes.	Total number of Persons who voted.
Albury	1	1,156	731	16	747
Argyle	2	2,759	1,598	12	1,610
Balmain	2	4,354	2,741	72	2,813
Balranald	2	3,387	*
Bathurst	1	1,463	992	23	1,015
The Bogan	2	3,577	2,987	35	3,022
Boorowa	1	1,291	*
Bourke	2	3,972	1,309	26	1,335
Braidwood	1	1,601	*
Camden	2	3,931	2,307	28	2,335
Canterbury	3	6,737	3,797	124	3,921
Carcoar	2	2,858	1,547	19	1,566
The Clarence	1	1,638	984	11	995
Central Cumberland	2	3,860	2,365	39	2,404
Durham	1	1,489	*
Eden	2	2,740	*
Forbes	2	2,673	1,500	23	1,523
The Glebe	1	2,359	1,049	30	1,079
Glen Innes	1	1,860	*
Gloucester	1	1,426	995	12	1,007
Goulburn	1	1,657	*
Grafton	1	1,965	*
Grenfell	1	1,550	691	15	706
Gundagai	1	1,744	935	16	951
Gunnedah	1	2,085	804	33	837
The Gwydir	1	1,684	592	11	603
Hartley	1	2,012	1,062	25	1,087
The Hastings and Manning	2	2,379	†	15
The Hawkesbury	1	2,025	1,601	48	1,649
The Hume	2	2,777	*
The Hunter	1	1,274	518	19	537
The Upper Hunter	2	2,668	1,652	15	1,667
Illawarra	1	1,711	1,105	23	1,128
Inverell	1	1,779	988	29	1,017
Kiama	1	1,379	917	12	929
The Macleay	1	1,894	1,046	16	1,062
East Macquarie	2	2,092	*
West Macquarie	1	1,080	*
East Maitland	1	984	*
West Maitland	1	1,214	944	9	953
Mo'ong	1	1,859	866	17	883
Momro	2	2,736	1,658	29	1,687
Morpeth	1	1,162	881	23	904
Mudgee	3	4,982	2,424	21	2,445
The Murray	2	2,942	1,705	40	1,745
The Murrumbidgee	2	4,876	2,632	47	2,679
The Namoi	1	1,987	740	29	769
The Nepean	1	1,474	1,025	15	1,040
Newcastle	2	3,372	†
New England	2	3,923	1,907	24	1,931
Newtown	2	3,812	2,409	20	2,429
Northumberland	2	3,563	2,509	21	2,530
Orange	2	2,702	841	32	873
Paddington	2	4,546	2,648	120	2,768
Parramatta	1	1,538	1,156	33	1,189
Patricks Plains	1	1,561	1,023	23	1,046
Queanbeyan	1	1,679	809	14	823
Redfern	3	5,947	3,499	34	3,533
The Richmond	1	2,924	1,732	47	1,779
Shoalhaven	1	1,942	1,509	21	1,530
St. Leonards	2	3,082	1,877	49	1,926
East Sydney	4	8,045	4,666	53	4,719
South Sydney	4	7,995	4,523	191	4,714
West Sydney	4	9,330	5,250	166	5,416
Tamworth	2	3,015	1,366	21	1,387
Tenterfield	1	1,385	*
Tumut	1	1,854	1,119	16	1,135
Wellington	1	1,268	660	24	684
Wentworth	1	2,977	1,020	24	1,044
Wollombi	1	1,347	825	18	843
Yass Plains	1	2,002	1,111	39	1,150
Young	2	3,518	2,693	50	2,743
General Total... .. .	113	196,289

10—2 Y * Not contested. † Not stated in return received from Returning Officer.

REGISTERED ELECTORS AND VOTERS IN BOROUGHES AND MUNICIPAL DISTRICTS.

No. 156.—RETURN showing the Number of REGISTERED ELECTORS AND VOTERS in the several BOROUGHES and MUNICIPAL DISTRICTS of the Colony, for the Municipal Year ending Monday, 2nd February, 1885.

	Electors on the Roll.							Electors who voted at the last Annual Election.							Number of Wards (open men at last Election.	Number of Wards Election contested in	Number of Aldermen elected.	Total Number of Aldermen representing the Municipality.	Number of Wards in Municipality.	
	Electors entitled to				Total Number.			Number who recorded				Total Number.								
	One Vote.	Two Votes.	Three Votes.	Four Votes.	Resident.	Non-resident.	Total.	One Vote.	Two Votes.	Three Votes.	Four Votes.	Resident.	Non-resident.	Total.						
Boroughs.																				
Albury	474	259	62	37	749	83	832	104	165	40	25	304	31	364	3	3	8	9		
Alexandria	370	378	78	25	751	100	751	172	223	55	20	430	10	305	3	3	9	9		
Armidale	221	127	55	25	325	103	428	165	82	41	17	295	3	305	3	3	9	9		
Ashfield	1,060	620	190	62	1,463	538	1,941	12	12		
Balmam	2,333	1,991	364	174	4,480	432	4,862	964	1,002	206	161	2,314	68	2,382	4	4	4	4		
Bathurst	1,080	389	141	36	1,602	54	1,646	87	95	28	6	211	5	216	4	4	12	12		
Burwood	370	326	138	50	3	3		
Camperdown	225	291	66	22	504	103	607	3	3		
Central Hawarra	146	141	62	10	304	4	308	3	3		
Cudgegong	215	174	29	24	434	21	455	3	3		
Darlington	108	154	48	14	187	137	324	51	102	35	6	137	57	194	1	1	1	1		
The Glebe	235	685	270	136	1,000	225	1,225	14	71	37	18	127	13	140	4	4	12	12		
Goulburn	303	606	158	65	1,580	87	1,617	96	125	64	36	311	...	811	3	3	4	4		
Grafton	403	281	70	33	578	165	743	12	12		
Hill End	218	13	11	1	188	50	238	68	7	3	1	69	...	69	3	3		
Hunter's Hill	232	122	55	21	347	133	480	192	98	36	13	304	35	389	3	3	3	3		
Klana	160	149	98	10	397	20	417	30	15	12	2	60	...	60	3	3		
Macdonaldtown	213	208	63	24	327	181	508	3	3	
Marrickville	643	465	166	67	1,281	608	1,341	3	3	
Maitland East	323	175	45	20	520	48	568	56	38	11	5	110	12	12		
Maitland West	892	319	91	35	1,337	1	1	
Morpeth	193	68	23	14	249	49	298	99	40	12	7	153	...	158	9	9		
Mudgee	232	166	55	26	432	37	469	88	81	38	20	216	9	226	1	1	9	9		
Narrabri	180	146	20	17	312	51	363	1	1	
Newcastle	1,322	1,045	237	103	2,587	110	2,697	370	448	122	72	1,062	10	1,012	8	4	12	12		
Newtown	913	1,194	241	132	2,480	3	3	
North Willoughby	613	138	30	28	810	404	714	102	61	19	11	193	80	273	3	3	6	6		
Orange	352	288	80	25	708	37	745	8	8	
Paddington	702	1,937	305	189	3,103	71	149	36	23	279	4	4	4	4		
Paramatta	1,090	399	110	42	1,442	189	1,631	4	4	
Petersham	312	611	173	75	1,071	4	4	
Plattsburg	444	62	30	6	459	83	542	212	43	21	4	260	14	250	9	9	
Randwick	734	180	104	67	324	761	1,085	37	28	36	17	82	26	168	3	1	3	3		
Redfern	357	712	248	188	1,500	395	1	1	12	12		
Richmond	173	52	9	6	240	202	240	1	1	
Shellharbour	97	102	45	12	249	7	256	0	0	
Singleton	134	118	32	28	286	71	357	47	48	21	10	121	11	132	1	1	
St Leonards East	139	804	147	70	670	59	729	0	0	
St Leonards	0	0	
Tamworth	437	207	69	33	687	99	736	0	0	
Victoria	146	145	52	38	206	115	411	57	72	45	20	169	25	194	1	1	
Wagga Wagga*	414	250	69	57	700	0	0	
Wallsend	692	20	10	3	620	5	625	760	30	24	12	826	...	826	1	1	
Waterloo	182	574	107	65	800	68	928	9	9	
Waverley	794	322	107	82	408	837	1,305	255	211	85	62	413	200	613	8	8	0	0		
Windsor	253	106	33	9	455	6	461	35	91	10	4	195	...	196	3	3	3	3		
Wollongong	246	92	31	9	351	30	381	59	80	31	5	184	...	184	0	0	
Woollabra	367	672	1,623	0	0	
Total	22,187	17,583	4,952	2,510	47,207	
Municipal Districts.																				
Bollina	27	14	5	9	46	9	55	2	6	
Bega	146	144	51	28	369	2	6	
Botany West	289	98	17	22	376	2	6	
Blayney	128	30	23	12	162	45	197	58	32	22	11	115	6	121	2	6	
Bourke	144	154	36	31	312	58	365	17	51	21	10	104	1	105	1	1	
Broughton Creek and Bomaderry	113	73	3	1	189	1	190	39	20	3	1	1	
Broughton Vale	82	30	4	...	93	23	116	42	19	2	1	1	
Campbelltown	154	121	33	7	298	17	315	77	50	7	1	1	
Canterbury	758	154	31	30	256	717	973	250	110	61	60	267	204	471	2	2	6	6		
Carcoar	92	95	8	6	111	25	136	41	19	1	4	65	...	65	6	6	
Casino	162	91	17	9	166	103	269	54	48	14	7	93	30	123	2	2	
Central Shoalhaven	46	34	5	2	83	4	87	2	
Cobar	290	73	19	22	358	46	404	115	35	11	4	165	...	165	1	1	
Concord	133	91	22	11	166	101	267	46	42	12	5	86	19	105	6	6	
Coonamb	106	60	16	9	183	6	191	48	40	10	6	98	0	104	1	1	
Coonamble	75	53	22	29	155	24	179	22	25	5	14	0	0	
Deniliquin	240	123	41	40	404	40	444	66	63	31	33	193	...	193	4	4	
Dubbo	255	198	46	29	496	32	528	1	1
Five Dock	306	110	34	28	164	814	473	2	2
Forbes	410	113	27	23	515	58	573	107	67	16	16	193	3	196	6	6	
Gerringsong	74	50	24	4	147	11	158	21	20	10	2	51	2	53	0	0	
Glen Innes	493	126	53	32	637	67	704	200	98	27	13	3	3	
Gulgong	297	79	13	6	388	67	395	1	1
Hamilton	450	70	20	11	463	88	551	133	27	11	3	158	21	179	3	3	
Hay	189	117	51	42	359	50	409	12	31	27	23	93	...	93	1	1	
Inverell	213	138	42	18	370	32	411	62	64	24	11	161	...	161				

VACCINATION.

No. 157.—RETURN showing the Number of PERSONS VACCINATED by the Government Vaccinators in the Colony of New South Wales during the Year 1884.

Districts.	Under 1 year of age.				From 1 to 5 years.				From 5 to 10 years.				From 10 years upwards.				Total.			
	Males.	Females.	Total.	Successful.	Males.	Females.	Total.	Successful.	Males.	Females.	Total.	Successful.	Males.	Females.	Total.	Successful.	Males.	Females.	Total.	Successful.
SYDNEY AND SUBURBS.																				
Vaccinators—																				
Dr. M. Egan.....	57	52	109	108	120	128	248	247	67	43	110	108	244	223	467	463
Dr. J. Gillhooley..	4	4	8	8	12	11	23	23	7	8	15	15	23	23	46	46
Dr. P. M'Donogh...	2	1	3	3	14	10	24	24	8	5	13	13	24	16	40	40
Dr. C. Bellamy....	2	4	6	6	16	8	24	24	...	1	1	1	18	13	31	31
Dr. J. Parker.....	...	3	3	3	...	3	3	3	1	...	1	1	1	6	7	7
Dr. O. Evans.....	8	4	12	12	6	13	19	19	1	4	5	5	15	21	36	36
Total.....	73	68	141	140	168	173	341	340	84	61	145	143	325	302	627	623
COUNTRY DISTRICTS.																				
Albury.....	45	38	83	83	43	52	95	95	63	50	113	111	151	140	291	289
Bathurst.....	5	5	10	10	16	12	28	28	6	4	10	10	27	21	48	48
Ballina.....	2	1	3	3	...	1	1	2	2	4	3
Bega.....	10	6	16	12	36	24	60	54	7	7	14	14	53	37	90	80
Berrima.....	5	10	15	15	21	19	40	40	10	7	17	17	36	36	72	72
Burrowa.....	8	4	12	12	9	7	16	16	17	11	28	28
Cobar.....	6	4	10	10	21	23	44	40	33	31	64	60	60	58	118	110
Bombala.....	5	2	7	7	5	1	6	6	10	3	13	13
Cootamundra.....	21	15	36	36	40	33	73	71	70	75	145	141	131	123	254	248
Coonabarabran.....	11	9	20	20	41	50	77	77	27	35	62	62	79	80	159	159
Deniliquin.....	30	20	50	44	25	23	48	43	6	3	9	9	61	46	107	96
Dungog.....	1	3	4	4	7	5	12	12	6	1	7	7	14	9	23	23
Gulgong.....	2	4	6	6	21	19	40	40	25	42	67	67	48	65	113	113
Gundagai.....	1	2	3	3	5	10	15	13	3	12	15	15	9	24	33	31
Gunnedah.....	89	130	219	219	174	205	379	379	175	137	312	312	438	472	910	910
Glen Innes.....	2	5	7	7	15	11	26	26	5	4	9	9	22	20	42	42
Grafton.....	9	8	17	17	58	61	119	119	106	86	192	192	173	155	328	328
Lithgow.....	2	...	2	2	8	8	2	4	6	6	12	4	16	16
Murrurundi.....	1	2	3	3	10	8	18	18	13	16	29	29	24	26	50	50
Molong.....	1	1	2	2	14	13	27	21	29	23	52	41	44	37	81	64
Murrumburrah.....	2	1	3	3	10	7	17	17	1	8	9	9	...	3	3	3	13	19	32	32
Manly.....	1	...	1	1	3	8	11	11	7	11	18	18	...	4	4	4	11	23	34	34
Moss Vale.....	4	4	8	8	10	18	16	16	9	14	23	23	21	28	49	47
Nowcastle.....	8	4	12	12	16	25	41	41	4	5	9	9	28	34	62	62
Narrabri.....	7	6	13	13	46	27	73	72	51	40	91	90	104	73	177	175
Parramatta.....	38	45	83	83	142	122	265	265	109	114	223	223	62	42	104	104	352	323	675	675
Quirindi.....	6	1	7	7	12	20	32	32	18	16	34	34	36	37	73	73
Rylstone.....	12	10	22	22	43	36	79	79	20	21	41	41	75	67	142	142
Raymond Terrace.....	3	1	4	4	32	23	55	54	44	23	67	66	79	47	126	124
Ryde.....	10	8	18	18	40	33	73	71	17	23	40	40	4	9	13	13	71	73	144	142
Rocky Mouth.....	6	2	8	6	11	5	16	15	10	9	19	17	27	16	43	38
Singleton.....	4	1	5	5	17	11	28	28	8	8	16	16	29	20	49	49
Travelling Vaccinator	35	31	66	65	89	96	185	174	145	167	312	274	269	294	563	513
Taree.....	15	13	28	28	67	55	122	121	45	45	90	89	127	113	240	238
Tamworth.....	...	1	1	1	1	2	2	2	3	...	3	1	4	2	6	4
Wagga Wagga.....	30	30	60	60	105	86	191	191	39	68	107	106	174	184	358	357
Wallsend.....	100	96	196	196	49	48	97	97	26	21	47	47	175	165	340	340
West Maitland.....	20	11	31	31	48	63	111	111	73	57	130	130	141	131	272	272
Warrialda.....	3	1	4	4	12	8	20	16	10	11	21	15	25	20	45	35
Wilcannia.....	4	5	9	9	13	15	28	28	6	7	13	13	23	27	50	50
Windsor.....	1	1	2	1	2	...	2	2	...	2	2	2	3	3	6	5
Wollombi.....	1	1	1	1	10	6	16	16	18	7	25	25	28	14	42	42
West Kempsey.....	1	1	2	2	14	20	34	34	8	12	20	20	23	33	56	56
Wollongong.....	1	2	3	3	6	4	10	10	5	7	12	12	12	13	25	25
Total.....	552	538	1090	1076	1367	1290	2657	2609	1276	1242	2518	2444	66	58	124	124	3261	3128	6389	6253
SUMMARY.																				
Sydney and Suburbs.....	73	68	141	140	168	173	341	340	84	61	145	143	325	302	627	623
Country Districts.....	552	538	1090	1076	1367	1290	2657	2609	1276	1242	2518	2444	66	58	124	124	3261	3128	6389	6253
General Total.....	625	606	1231	1216	1535	1463	2998	2949	1360	1303	2663	2587	66	58	124	124	3586	3430	7016	6876

ADDITIONAL VACCINATION RETURNS FOR 1883.

RETURN showing the Number of Persons Vaccinated by the Government Vaccinators in the Colony of New South Wales during the Year 1883, the Reports for which were received too late to be included in the Returns for that year.

Districts.	Under 1 year of age.				From 1 to 5 years.				From 5 to 10 years.				From 10 years upwards.				Total.			
	Males.	Females.	Total.	Successful.	Males.	Females.	Total.	Successful.	Males.	Females.	Total.	Successful.	Males.	Females.	Total.	Successful.	Males.	Females.	Total.	Successful.
Albury.....	30	19	49	49	30	34	64	64	2	4	6	6	62	57	119	119
Blayney.....	1	2	3	3	8	10	18	16	8	2	10	8	17	14	31	27
Broughton Creek.....	1	1	2	2	2	...	2	2	3	1	4	4
Carvoar.....	9	13	22	22	17	27	44	44	5	8	13	13	3	2	5	5	34	50	84	84
Total.....	41	35	76	76	57	71	128	126	15	14	29	27	3	2	5	5	116	122	238	234

LAND SALES.

No. 158.—RETURN of LANDS Sold, otherwise than Conditionally, in the Year ended 31st December, 1884.

Districts	Counties.	Lots.				Area.				Total Price.	Deposits forfeited.
		Town.	Suburban.	Country.	Total.	Town.	Suburban.	Country.	Total.		
SETTLED DISTRICTS.											
	Argyle	No. 42	No. 9	No. 1	No. 52	a. r. p. 9 0 6 ¹ / ₂	a. r. p. 18 2 18	a. r. p. 50 0 0	a. r. p. 77 2 24 ¹ / ₂	£ s. d. 2,478 5 0	£ s. d.
	Bathurst	12	3	15	30	5 3 28	20 3 9	2,109 0 22	2,135 3 19	3,929 15 1
	Bligh		1	5	6		2 0 0	206 0 13	208 0 13	283 17 5
	Brisbane			4	4			255 1 0	255 1 0	334 3 9
	Camden	1		3	4	0 2 0		37 0 18	37 2 18	108 9 8
	Cook	78		1	79	65 2 0		0 0 20	65 2 20	2,521 18 0	6 5 0
	Cumberland	130	6	60	196	43 2 9	8 2 38	86 1 33	138 3 0	6,006 4 11
	Durham			5	5			283 1 0	283 1 0	423 0 0
	Georgiana	1	3	2	6	0 1 0	6 0 0	202 1 0	208 2 0	272 16 3
	Gloucester	42	1	2	45	19 3 16	6 2 4	40 0 20 ¹ / ₂	66 2 0 ¹ / ₂	352 10 0
	Hunter			1	1			8 2 17	8 2 17	8 12 2
	King	39		1	40	20 2 7		33 0 0	53 2 7	569 11 0
	Macquarie	4		2	6	5 2 34		51 1 8	57 0 2	197 10 0
	Murray	41		3	44	19 0 15		158 1 28	177 2 3	1,530 16 0
	Northumberland			7	7			91 2 24	91 2 24	1,231 7 6
	Phillip	10	8	2	20	2 1 44	14 2 14	0 0 0 ¹ / ₂	16 3 18 ¹ / ₂	110 19 6
	Roxburgh	7	7	1	15	4 3 28 ¹ / ₂	6 0 16	1 2 39	12 3 3 ¹ / ₂	119 4 11
	St. Vincent	5	7	8	20	2 1 12 ¹ / ₂	14 0 0	21 0 30	37 2 2 ¹ / ₂	192 8 6
	Wellington	1	4	5	10	0 2 0	25 1 9	131 2 0	157 1 9	257 10 4
	Westmoreland	8	1	1	10	4 0 11	2 0 0	6 3 14	12 3 25	90 0 2
TOTAL, SETTLED DISTRICTS		421	50	129	600	204 0 12	124 2 28	3,774 0 7	4,102 3 7	21,019 0 2	6 5 0
PASTORAL DISTRICTS.											
Albert	Barrona										
	Booroondarra			3	3			240 0 0	240 0 0	250 0 0
	Delalah									
	Evelyn	13	1		14	3 0 38	2 0 0		5 0 38	265 0 0
	Farnell			1	1			100 0 0	100 0 0	100 0 0
	Fitzgerald									
	Irrara									
	Killara			5	5			360 0 0	360 0 0	440 0 0
	Mootwingee			4	4			1,350 0 0	1,350 0 0	1,550 0 0
	Poole									
	Ranken									
	Tandora									
	Thoulcanmia			1	1			260 0 0	260 0 0	325 0 0
	Tongowoko									
	Ularara									
	Werunda			3	3			120 0 0	120 0 0	120 0 0
	Woore									
	Yancowinna			10	10			2,290 0 0	2,290 0 0	2,447 10 0
	Yungnulgra			6	6			1,160 0 0	1,160 0 0	1,400 0 0
	Yantara									
	Young	30		4	34	12 2 11		382 0 31	394 3 2	2,736 1 6
Albert and Warrego	Landsborough									
	Ewenmar			8	8			2,080 0 0	2,080 0 0	2,427 10 0
Bligh	Gowen	10	1	11	22	5 0 0	4 2 8	1,523 3 34	1,533 2 2	2,216 1 4
	Leichhardt	12		60	72	7 1 17		15,842 0 0	15,849 1 17	20,010 0 0
	Lincoln	25	21	4	50	12 0 0	466 3 30	228 3 14	707 3 4	1,698 19 2

LAND SALES—continued.

No. 158 (continued).—RETURN of LANDS Sold, otherwise than Conditionally, &c.—continued.

Districts.	Counties.	Lots.				Area.				Total Price.	Deposits forfeited.
		Town.	Suburban.	Country.	Total.	Town.	Suburban.	Country.	Total.		
		No.	No.	No.	No.	a. r. p.	a. r. p.	a. r. p.	a. r. p.	£ s. d.	£ s. d.
PASTORAL DISTRICTS—continued.											
Bligh—continued	Napier			2	2			261 0 0	261 0 0	333 15 0	
	Gregory			31	31			8,027 3 0	8,027 3 0	9,916 3 9	
Bligh and Wellington...	Buller			2	2			790 0 0	790 0 0	987 10 0	
Clarence	Clarence	1		18	19	0 1 8		741 2 8	741 3 16	2,240 18 9	
	Richmond			2	2			115 0 0	115 0 0	208 10 0	
	Rous	70	45	4	119	30 2 11	86 0 35	792 3 20	909 2 26	7,279 8 9	2 7 6
Clarence and Macleay ...	Fitzroy	1			1	0 2 0			0 2 0	8 0 0	
Clarence and New England ...	Clive	4		11	15	1 3 35		711 0 10	713 0 5	1,130 6 11	
	Drake	1		1	2	0 1 2		195 0 0	195 1 2	253 15 0	
	Gresham										
Darling ...	Caira	10			10	4 1 10			4 1 10	91 5 0	3 5 0
	Kilfera			1	1			320 0 0	320 0 0	400 0 0	
	Manara			11	11			3,363 0 0	3,363 0 0	3,363 0 0	
	Menindie			1	1			640 0 0	640 0 0	800 0 0	
	Perry			1	1			40 0 0	40 0 0	50 0 0	
	Tails			6	6			260 0 0	260 0 0	280 0 0	
	Tarn			3	3			704 2 0	704 2 0	855 12 6	
	Wentworth			5	5			200 0 0	200 0 0	240 0 0	
	Winey			2	2			840 0 0	840 0 0	1,050 0 0	
Darling and Albert ...	Livingstone			2	2			500 0 0	500 0 0	625 0 0	
Gwydir ...	Benarba			7	7			2,446 1 0	2,446 1 0	2,897 16 3	
	Burnett			10	10			1,117 1 0	1,117 1 0	1,480 6 3	
	Courralie	49	8	8	65	19 3 16	51 0 28	1,788 2 0	1,859 2 4	3,672 4 6	
	Murchison	4		5	9	2 0 0		264 1 24	266 1 24	516 3 0	
	Stapylton			16	16			4,228 1 0	4,228 1 0	4,955 6 3	
Gwydir and New England ...	Arrawatta			12	12			1,325 3 28	1,325 3 28	1,793 6 9	
Lachlan ...	Bland	81	26	14	121	21 2 27	54 1 6	3,206 3 0	3,282 2 33	4,856 7 9	8 0 0
	Blaxland			4	4			1,420 0 0	1,420 0 0	1,760 0 0	
	Bourke	62		68	130	29 3 20		12,692 0 0	12,721 3 20	15,564 7 4	
	Clarendon	54	3	15	72	25 2 25	5 1 31	3,224 1 0	3,255 1 16	4,499 18 0	
	Cooper	21		38	59	13 3 33		9,985 3 21	9,999 3 14	12,672 4 9	
	Dowling	3		3	6	1 2 0		617 0 0	618 2 0	815 5 0	
	Forbes	1	39	6	46	0 1 20	152 0 12	844 1 0	996 2 32	2,774 12 6	5 6 0
	Franklin			42	42			9,709 0 0	9,709 0 0	11,243 5 6	
	Gipps			5	5			486 0 0	486 0 0	627 10 0	
	Harden	15	26	13	54	5 3 11	114 3 33	723 2 19	844 1 23	2,018 10 7	1 16 0
	Monteagle	9	26	80	115	2 3 39	44 0 28	1,892 0 21	1,939 1 8	3,512 12 9	
	Mosgiel			30	30			11,318 2 0	11,318 2 0	13,362 5 0	
	Mouramba	1	3	3	7	0 2 0	19 1 1	410 0 0	429 3 1	594 0 0	
	Nicholson			18	18			6,239 3 0	6,239 3 0	6,644 3 9	
	Sturt	9		6	15	4 1 14		972 0 0	976 1 14	1,885 19 0	
	Waljeers			15	15			6,701 3 0	6,701 3 0	8,266 15 0	
Lachlan and Murrumbidgee ...	Waradgery			59	59			14,079 1 29	14,079 1 29	16,745 9 3	
Liverpool Plains ...	Baradine	7	4	13	24	3 2 5	4 3 0	3,777 0 0	3,785 1 5	4,761 15 0	
	Buckland	2		3	5	1 0 0		235 1 0	236 1 0	314 1 3	
	Darling			5	5			489 0 0	489 0 0	862 5 0	
	Denham			10	10			3,308 0 0	3,308 0 0	4,035 0 0	
	Jamieson			27	27			6,133 2 0	6,133 2 0	7,854 2 6	
	Nandewar			10	10			2,063 1 0	2,063 1 0	2,915 5 0	
	Parry	2			2	1 0 0			1 0 0	12 0 0	

LAND SALES—continued.

No. 158 (continued).—RETURN of LANDS Sold, otherwise than Conditionally, &c.—continued.

Districts.	Counties.	Lots.				Area.				Total Price.	Deposits forfeited.
		Town.	Suburban.	Country.	Total.	Town.	Suburban.	Country.	Total.		
PASTORAL DISTRICTS—continued.											
Liverpool Plains—continued ...	Pottinger ...	No.	No.	No.	No.	a. r. p.	a. r. p.	a. r. p.	a. r. p.	£ s. d.	£ s. d.
Liverpool Plains and New England ...	White ...	21		28	28	6 1 38		4,453 1 0	4,453 1 0	6,012 13 6	
	Inglis... Dudley ...		4	5	5		2 0 0	200 0 0	206 1 38	913 16 0	
	Raleigh ...	35			35	30 0 32½		607 3 0	607 3 0	759 13 9	
Monaro ...	Auckland ...	56	34	5	95	22 1 23	1,062 0 25		30 0 32½	770 15 0	
	Beresford ...	72	69	10	151	47 3 4	217 2 29½	380 2 0	1,465 0 8	8,855 6 0	4 5 0
	Cowley ...			3	3			1,373 0 33½	1,373 0 33½	7,969 2 0	26 5 0
	Dampier ...		7	4	11		88 3 21	223 3 0	223 3 0	269 13 9	
	Wallace ...			5	5			40 3 0	129 2 21	569 14 4	
Murrumbidgee ...	Wellesley ...	21	17	15	53	10 2 0	81 1 28	323 1 0	323 1 0	406 1 3	
	Boyd ...			25	25			1,290 2 0	1,382 1 28	2,340 2 3	7 7 9
	Buccleuch ...			1	1			5,990 1 0	5,990 1 0	8,273 18 3	
	Cadell ...	8		3	11	2 3 23		2 0 0	2 0 0	2 0 0	
	Denison ...		2	49	51		14 1 16	496 1 0	499 0 23	753 17 6	
	Goulburn ...	47	9	11	67	18 3 28½	11 0 20	9,470 0 0	9,484 1 16	15,932 19 7	
	Hume ...			32	32			1,205 3 0	1,222 3 8½	2,722 3 10	1 14 5
	Mitchell ...			18	18			5,579 1 0	5,579 1 0	8,771 12 5	
	Selwyn ...	3	1	6	10	0 3 38	2 0 0	2,166 1 0	2,166 1 0	2,831 2 0	
	Townsend ...	1		86	87	0 2 0		1,681 0 36	1,684 0 34	2,554 4 0	
	Urana ...		1	52	53		10 3 0	20,274 0 0	20,274 2 0	23,844 19 5	
	Wakool ...			27	27			9,923 1 39	9,934 0 39	15,340 2 9	
	Wynyard ...	20	5	24	49	10 0 0	10 0 0	5,342 3 0	5,342 3 0	6,495 16 3	
New England ...	Clarke ...			1	1			1,364 0 18	1,384 0 18	2,372 19 3	
	Gough ...	1	2	18	21	0 2 0	9 0 0	195 0 0	195 0 0	243 15 0	
	Hardinge ...							1,077 1 10	1,086 3 10	2,000 1 11	
	Hawes ...										
New England and Macleay ...	Sandon ...	16	5	4	25	7 3 30½	21 3 30½	191 0 0	220 3 20½	879 10 0	
	Vernon ...			6	6			853 3 0	853 3 0	1,139 2 6	
Warrego ...	Cowper ...	80		7	87	33 2 5		3,400 0 0	3,433 2 5	9,491 0 0	
	Culgoa ...										
	Finch... Gunderbooka ...		6	30	30		17 2 28	7,754 2 0	7,754 2 0	9,043 16 3	
	Narran ...	11		7	33	10 0 0		3,280 0 0	3,307 2 28	4,428 3 6	
	Robinson ...		4	39	50	5 2 0		11,244 3 0	11,250 1 0	15,765 8 9	
	Yanda ...			2	6		22 0 2	380 0 0	402 0 2	449 10 0	
Warrego and Wellington ...	Canbelego ...	3	5	7	15	1 2 0	12 2 32	400 0 0	414 0 32	565 10 0	
Wellington ...	Ashburnham ...	62	72	16	150	23 3 12½	136 2 28½	824 0 16	984 2 16½	2,481 2 1	
	Clyde... Cunningham ...			42	42			16,016 0 0	16,016 0 0	19,949 15 0	
	Flinders ...			2	2			465 3 0	465 3 0	598 12 6	
	Narrouine ...	18		8	8			2,740 0 0	2,740 0 0	3,425 0 0	
	Gordon ...		11	12	30	8 1 21½		2,654 2 0	2,662 3 21½	3,546 3 6	
	Oxley... Kennedy ...	1		6	17		9 0 2	601 2 0	610 2 2	911 8 9	
				19	20	0 2 0		6,408 0 0	6,408 2 0	8,082 9 0	
				2	2			140 3 0	140 3 0	175 18 9	
TOTAL, PASTORAL DISTRICTS ...		993	458	1,405	2,856	454 1 39½	2,737 0 34½	286,885 1 18	290,077 0 12	412,319 4 8	60 6 8
TOTAL, SETTLED DISTRICTS ...		421	50	129	600	204 0 12	124 2 28	3,774 0 7	4,102 3 7	21,019 0 2	6 5 0
GENERAL TOTAL ...		1,414	508	1,534	3,456	658 2 11½	2,861 3 22½	290,659 1 25	294,179 3 19	433,338 4 10	66 11 8

LAND SALES—continued.

No. 159.—DECENNIAL RETURN of LANDS Sold otherwise than conditionally.

Year.	Extent of Land Sold.				Total Price.	Total Amount actually received in the Year, inclusive of Conditional Purchases and Interest on same, &c.
	Town Lots.	Suburban Lots.	Country Lots.	Total.		
	a. r. p.	a. r. p.	a. r. p.	a. r. p.	£ s. d.	£ s. d.
1875	490 2 31½	3,415 0 24½	1,131,368 0 13	1,135,273 3 29	1,171,937 16 3	*1,760,570 9 7
1876	691 0 0½	4,358 2 10½	1,868,009 3 11½	1,873,059 1 22½	1,971,292 8 3	2,513,403 13 0
1877	548 3 1¼	1,522 2 21¼	2,148,687 2 36½	2,150,759 0 19	2,196,922 4 8	2,967,857 2 1
1878	710 0 9½	1,586 2 23½	1,208,395 3 12½	1,210,692 2 5½	1,441,004 3 1	2,076,011 7 1
1879	455 1 19½	2,049 0 22½	474,689 3 13	477,194 1 15	590,368 3 7	1,386,687 1 6
1880	516 3 38½	1,920 2 24½	623,674 3 15½	626,112 1 38½	722,732 17 2	1,382,026 3 8
1881	623 0 16½	2,769 2 31	1,325,513 3 31½	1,328,906 2 39½	1,484,897 10 6	2,483,338 4 3
1882	449 1 10½	1,645 2 25½	1,027,903 2 39½	1,029,998 2 35	1,252,596 15 1	2,455,041 1 5
1883	720 0 21½	3,950 1 35½	163,784 3 35½	168,455 2 12½	256,982 2 9	1,269,478 19 2
1884	658 2 11½	2,861 3 22½	290,659 1 25	294,179 3 19	433,338 4 10	1,363,492 13 3

* This amount is exclusive of refunds to the amount of £57,038 7s. 1d.

CONDITIONAL PURCHASES.

No. 160.—RETURN showing the number of Acres sold conditionally in the Years 1862 to 1884 inclusive, together with the amount realized for deposit, for balance of purchase money, for interest, and the gross amount realized in each Year.

Year.	Sold Conditionally.		Amount realized.			Gross Amount realized.
	Number of Selections.	Area.	For Deposit.	For Balance of Purchase Money.	For Interest.	
		a. r. p.	£ s. d.	£ s. d.	£ s. d.	£ s. d.
1862 to 1874	73,424	6,576,979 0 12	1,644,244 18 7½	243,332 14 0	308,009 19 4	2,195,557 11 11½
1875	14,517	1,756,678 0 0	439,169 11 1	58,647 2 10	75,918 14 10	573,735 8 9
1876	12,654	1,984,212 0 0	496,053 8 2	68,834 1 5	99,328 14 8	664,216 4 3
1877	12,009	1,699,816 0 0	424,954 0 0	71,852 15 6	126,657 8 9	623,464 4 3
1878	12,602	1,588,247 3 18	398,728 11 1	*70,835 5 5	160,581 1 1	630,144 17 7
1879	7,540	924,136 1 0	232,285 2 9	†124,161 15 1	171,147 17 11	527,594 15 9
1880	8,583	1,147,001 2 39	293,112 17 7	‡155,452 7 0	204,634 2 7	653,199 7 2
1881	14,220	2,329,202 0 15	592,965 16 1	§221,555 18 10	253,356 14 0	1,067,878 8 11
1882	14,607	2,392,219 3 0	621,617 1 11	239,587 13 0	287,526 13 9	1,148,731 8 8
1883	10,725	1,621,947 3 12	424,968 0 10	¶195,590 19 1	310,676 6 7	931,235 6 6
1884	10,657	1,453,937 0 33	381,550 4 0	**244,547 2 8	326,183 18 9	952,281 5 5
Total ...	191,538	23,474,377 3 9	5,940,649 12 1½	1,694,397 14 10	2,324,021 12 3	9,968,038 19 2½

* Includes £23,774 16s. 9d. on account of instalments.
 † " £37,131 5s. 6d. " "
 ‡ " £113,603 1s. 1d. " "
 § " £129,546 17s. 1d. " "

|| Includes £129,921 0s. 7d. on account of instalments.
 ¶ " £137,277 6s. 9d. " "
 ** " £183,080 19s. 3d. " "

LANDS GRANTED.

No. 161.—RETURN of LANDS SET APART FOR RELIGIOUS AND PUBLIC PURPOSES, in the Year 1884.

County.	Place.	No. of Grants under 100 acres.		No. of Grants 100 acres and over.		County.	Place.	No. of Grants under 100 acres.		No. of Grants 100 acres and over.	
		No.	Area.	No.	Area.			No.	Area.	No.	Area.
SETTLED DISTRICTS						SETTLED DISTRICTS—contd.					
Argyle	Argyle	1	2 0 0	...	a. r. p.	King	Crookwell River	1	2 0 0	...	a. r. p.
	Goulburn	1	2 2 0	...			Dalton	1	8 0 8	...	
	do	1	5 0 0	...			Derringullen	1	2 0 0	...	
	Gullen	1	5 0 3 ¹	...			Diggers' Flat	1	2 0 0	...	
	Gullen Flat	1	1 0 0	...			Graham	1	2 0 0	...	
	Jacna	1	2 0 0	...			Cunning	1	0 1 0	...	
Bathurst	Spring Valley	1	2 0 0	...			Lang's Creek	1	2 0 0	...	
	Charleville	1	2 0 0	...		Macquarie	Merrell Creek	1	2 0 0	...	
	Chaucer	1	2 0 0	...			Arakoon	1	60 0 0	...	
	Coota	1	4 0 0	...			do	1	2 0 19	...	
	Darby's Falls	1	2 0 0	...			Cooperbrook	1	7 3 33	...	
	Forest Recs.	1	8 2 1	...			Dingo Creek	1	2 0 0	...	
	Mount Macdonald	1	0 1 30	...			Holey Flat	1	2 0 0	...	
	Ophir	1	2 0 0	...			Port Macquarie	1	6 3 32	...	
	Thommond	1	2 0 0	...			do	1	0 1 0	...	
	Upper Lewis Ponds	1	2 0 0	...			do East	1	0 1 16	...	
	Wallaroo	1	2 0 0	...			Rolland's Plains	1	8 1 8	...	
	Watergumben	1	2 0 0	...			Wingham	1	14 0 9	...	
Bligh	Cudgebegong	1	2 0 0	...			do	1	25 0 0	...	
	Lambing Hill	1	2 0 0	...		Murray	Bungindore	1	10 0 14	...	
	Lower Tallawang	1	2 0 0	...			Googong	1	2 0 0	...	
	Stubbo	1	2 0 0	...			Kowen	1	2 0 0	...	
	Turrill	1	2 0 0	...			Manur	1	2 0 0	...	
	Upper Tallawang	1	2 0 0	...			Mudbury Creek	1	2 0 0	...	
Brisbane	Murrumbidgee	1	5 0 0	...			Queanbeyan	1	10 0 0	...	
	Upper Hunter	1	1 2 19	...			Rocky Range	1	2 0 0	...	
	Wingen	1	2 0 19	...			Yass	1	1 0 6 ¹	...	
Camden	Cambewarra West	1	2 0 0	...			do	1	0 3 34	...	
	Colo	1	2 0 0	...		Northumberland	Bullock Island, Onetygamba	1	0 1 0	...	
	Glen Hill	1	2 0 0	...			East Maitland	1	6 2 12	...	
	Kinana	1	0 0 24	...			do	1	1 2 2	...	
	Muyta	1	2 0 0	...			Greta	1	3 0 18	...	
	Robertson	1	10 0 0	...			Redbank	1	2 0 0	...	
	West Bargo	1	2 0 0	...			Stockyard Creek	1	4 1 0	...	
	Wollongong	1	53 0 0	...			Sugarloaf	1	2 0 0	...	
Cook	Blackheath	1	1 1 9	...			Waratah	1	10 1 8	...	
	Bowenfels	1	1 0 0	...			do	1	4 0 0	...	
	Katoomba	1	8 1 8	...		Phillip	Wollombi	1	0 0 30 ¹	...	
	Marangaroo	1	2 0 0	...			Beryl	1	2 0 0	...	
	Upper Colo	1	2 0 0	...			Botobolar	1	2 0 0	...	
	Wallerawang	1	7 2 0	...			do	1	2 0 0	...	
Cumberland	Castle Hill	1	38 2 15	...			Gulgong	1	15 0 0	...	
	Hunter's Hill, Onions Pt	1	1 0 0	...			do	1	25 2 0	...	
	do	1	27 0 0	...			do	1	1 0 0	...	
	do Sunnyside	1	0 0 19	...			Mudgee	1	28 2 23 ¹	...	
	Little Dural	1	2 0 0	...			Munghorn	1	2 0 0	...	
	Liverpool	1	296 3 5		Wilpingong	1	2 0 0	...	
	do	1	2 0 11	...			Wyaldra	1	8 2 17	...	
	Middle Harbour	1	0 2 11	...		Roxburgh	do	1	1 2 0	...	
	do	1	5 1 25	...			Capertea	1	8 1 8	...	
	Paddington	1	2 1 12	...			Clandulla	1	2 0 0	...	
	Parramatta	1	0 0 13 ¹	...			Crudine Creek	1	7 2 0	...	
	do South	1	0 0 35 ¹	...			Dark Corner	1	2 0 0	...	
	do Old Racecourse	1	2 0 0	...			Flatlands, Upper	1	2 0 0	...	
	Peate's Ferry	1	0 2 0	...			McDonald's Hole	1	2 0 0	...	
	Prospect & Sherwood	1	3 3 37	...			Peel	1	0 2 0	...	
	Randwick	1	2 0 0	...			Sofala	1	10 0 0	...	
	do	1	25 0 0	...			Wattle Flat	1	8 1 8	...	
	Ryde	1	0 0 14	...		St. Vincent	Braidwood	1	2 0 14	...	
	Sydney, Circular Quay	1	0 0 7 ¹	...			do	1	2 0 9	...	
	do Flagstaff Hill	1	6 1 0	...			do	1	0 0 16	...	
	do	1	1 1 4	...			Charleyong	1	2 0 0	...	
	do	1	0 0 35	...			Comarong Island	1	3 0 33	...	
	Victoria Park	1	23 3 10	...			Currowan	1	2 0 0	...	
	White Bay	1	0 0 23	...			Durrant Durra	1	2 0 0	...	
	Woolwich	1	0 0 15 ¹	...			Jannung	1	2 0 0	...	
Durham	Binglebrah	1	2 0 0	...			Mimosa Park	1	2 0 0	...	
Georgiana	Bigga	1	2 0 0	...			Nowra	1	17 2 0	...	
	Burraba	1	2 0 0	...			do	1	1 2 0	...	
	Flowerburn	1	2 0 0	...			Yaiwal	1	2 0 0	...	
	Greenmantle	1	2 0 18	...		Wellington	Cullenbone	1	2 0 0	...	
	Junction Point	1	2 0 0	...			Galwadgerie	1	2 0 0	...	
	Swashfield	1	2 0 0	...			Millsville	1	2 0 0	...	
Gloucester	Bo Bo Creek	1	2 0 0	...			Mullion Creek	1	2 0 0	...	
	Cape Hawke	1	2 0 0	...			Stockyard Creek	1	2 0 0	...	
	Champion Creek	1	8 1 8	...			Warburton	1	2 0 0	...	
	Crawford River	1	2 0 0	...			Warne	1	2 0 0	...	
	Gooloogoolok	1	2 0 0	...			Wellington	1	37 0 21	...	
	Hannah Bay	1	2 0 0	...			Whiteley's Flat	1	2 0 0	...	
	Old Bar, Manning River	1	342 3 6	Westmoreland	Cheatham's Flats	1	2 0 0	...	
	Tiramby	1	1 2 20	...			Glenburn	1	2 0 0	...	
	Wallamba River	1	3 1 38	...			Oberon	1	12 2 37	...	
	Wangat	1	2 0 0	...			Shooter's Hill	1	2 0 0	...	

LANDS GRANTED—continued.

County.	Place.	No of Grants under 100 acres.		No of Grants 100 acres and over.		County.	Place.	No. of Grants under 100 acres.		No of Grants 100 acres and over.	
		No.	Area.	No.	Area.			No.	Area.	No.	Area.
Other parts of the Colony.						Other parts of the Colony—continued.					
Arrawatta.....	Byron.....	I	1 2 0	Denison—contd...	Warragubogra.....	I	7 3 33
	Mount Russell.....	I	2 0 0	Dudley.....	Frederickton.....	I	25 0 0
	Nullamanna.....	I	2 0 0		West Kempsey.....	I	12 0 0
	Yetman.....	I	1 3 37		Yarrahappini.....	I	2 0 0
Ashburnham.....	Boree Cabonne.....	I	2 0 0	Evelyn.....	Milparinka.....	I	320 a.
	Bowan Park.....	I	10 3 0		do.....	I	1 0 0
	Cave Creek.....	I	2 0 0	Ewenmar.....	Collic.....	I	2 3 7
	Cudal.....	I	89 1 0	Finch.....	Collarendabri.....	I	2 0 0
	Currajong.....	I	2 0 0	Forbes.....	Bang Bang.....	I	2 0 0
	Eugowra.....	I	1 2 0		Cowra.....	I	10 0 0
	Goobang.....	I	2 0 0		Morongla Creek.....	I	2 0 0
	Manildra.....	I	2 0 0		Warraderry.....	I	2 0 0
	Native Dog.....	I	2 0 0		Wongajong.....	I	2 0 0
Auckland.....	Bega.....	I	171 a.	Gordon.....	Googodery Creek.....	I	2 0 0
	Candelo.....	I	1 0 0		Nora Creek.....	I	2 0 0
	do.....	I	13 2 30		Obley.....	I	3 0 8
	Cochran's Flat.....	I	2 0 0		do.....	I	7 3 34
	Millengandi.....	I	2 0 0		Rocky Ponds.....	I	2 0 0
	Perisoe.....	I	2 0 0	Gough.....	Brookside.....	I	2 0 0
	Wallagoot.....	I	2 0 0		Clairvaux.....	I	2 0 0
Baradine.....	Walgett.....	I	109 a.		Fladbury.....	I	2 0 2
Beresford.....	Blackrock.....	I	2 0 0		Gilgai.....	I	2 0 0
	Brodbo.....	I	2 0 0		Glen Tent Hill.....	I	2 0 0
	Cooma.....	I	0 1 0		Ponds Creek.....	I	2 0 0
	Dairyman's Plains.....	I	2 0 0		Severa.....	I	2 0 0
	Good Good.....	I	2 0 0		Stannifer.....	I	8 2 32
Bland.....	Barmedman.....	I	2 0 0	Goulburn.....	Swanvale.....	I	2 0 0
	do.....	I	0 1 0		Cookardinia.....	I	1 2 0
	Bimbi.....	I	2 0 0		Daisydale.....	I	2 0 0
	Temora.....	I	1 1 30		Germanton.....	I	7 0 38
	do.....	I	0 1 0		Mullingandra.....	I	8 1 8
Blaxland.....	Mount Hope.....	I	2 0 0		Wagra.....	I	2 0 0
Bourke.....	Berry Jerry.....	I	8 1 8		Yambla.....	I	0 2 28
	Beaconsfield.....	I	2 0 0	Gowen.....	Coonabarabran.....	I	10 0 0
Buccleuch.....	Darbaram.....	I	2 0 0		Galargabone.....	I	8 1 8
	Wagrogobilly.....	I	8 1 8		Gilgandra.....	I	7 1 22
Buckland.....	Gaspard.....	I	2 0 0		Orandelbinia.....	I	2 0 0
Buller.....	Wilson's Downfall.....	I	2 0 0	Harden.....	Back Creek.....	I	2 0 0
	do.....	I	7 3 33		Barwang.....	I	5 0 0
Burnett.....	Warialda.....	I	10 0 0		Binalong.....	I	7 2 0
Cadell.....	Baanloo.....	I	2 0 0		Cootamundry.....	I	1 2 0
Caira.....	Balranald.....	I	46 0 36		Galong.....	I	2 0 0
	do.....	I	0 2 0		Jugiong.....	I	19 3 0
	do.....	I	4 0 39		Kirush.....	I	10 0 0
Canbelego.....	Girilambone.....	I	2 0 0		Mountain Station.....	I	2 0 0
Clarence.....	Elizabeth Island.....	I	55 0 0		Murrumburrah.....	I	2 2 10
	Ferndale.....	I	2 0 0		Wallendbeen.....	I	8 1 8
	Gerrymberryn.....	I	8 1 8		Watson's Reef.....	I	2 0 0
	Rushforth.....	I	2 0 0	Hardinge.....	Bundarra.....	I	4 3 26
	South Grafton.....	I	1 2 18		Rosewood.....	I	2 0 0
	Ulmara.....	I	575 a.	Hume.....	Brocklesby.....	I	2 0 0
	Woombah.....	I	7 3 33		Burraja.....	I	8 1 8
Clarendon.....	Boree.....	I	2 0 0		Burrumbuttock.....	I	8 0 0
	Eunanoreenya.....	I	2 0 0		Martindale.....	I	2 0 0
	Five-mile Creek.....	I	2 0 0		South Mahonga.....	I	2 0 0
	Illabo.....	I	2 0 0	Inglis.....	Surveyor's Creek.....	I	2 0 0
	Junee Junction.....	I	8 1 8		Tamworth.....	I	4 3 37
	do.....	I	2 0 0	Leichhardt.....	Coonamble.....	I	225 a.
	Loftus.....	I	0 1 0		do.....	I	1570 a.
	do.....	I	1 0 39½	Lincoln.....	Beni.....	I	2 0 0
	Nangus Creek.....	I	4 1 24	Mitchell.....	Kingston.....	I	2 0 0
	Wantabadgery.....	I	2 0 0	Monteagle.....	Belowra.....	I	2 0 0
Clive.....	Black Swamp.....	I	2 0 0		Bulla Creek.....	I	1 3 36
	Bluff River.....	I	2 0 0		Calabash.....	I	2 0 0
	Bluff Rock.....	I	2 0 0		Grenfell.....	I	9 0 6
	Bolivia.....	I	8 1 8		Saw-pit Gully.....	I	2 0 0
	Coombridge Swamp.....	I	2 0 0		Tipperary Gully.....	I	6 0 0
	Horse-shoe Bend.....	I	2 0 0		Wambanumba Creek.....	I	2 0 0
	Leech's Gully.....	I	2 0 0		Young.....	I	0 3 37½
	Sunnyside.....	I	2 0 0	Mouramba.....	Nymagee.....	I	2 2 24
	Torrington.....	I	2 0 0		do.....	I	12 0 14
Cooper.....	Darlington Point.....	I	2 0 0	Murchison.....	Eulowrie.....	I	2 0 0
	Hulong.....	I	1 3 33	Nandewar.....	Gunnebone.....	I	2 0 0
Courallie.....	Paramcflowa.....	I	7 3 33	Narran.....	Bokhara.....	I	8 0 0
	do.....	I	3 0 29		do.....	I	3 0 28
Culgoa.....	Eringouia.....	I	1 2 0	Narromine.....	Narromine.....	I	10 0 10
Cunningham.....	Condobolin.....	I	2 0 0		do.....	I	2 0 0
Dampier.....	Bermagui.....	I	2 0 0		Tomingley.....	I	2 0 0
	Larry's Point.....	I	2 0 0	Nicholson.....	Gumbar.....	I	2 0 0
	Wagonga.....	I	1 1 19	Oxley.....	Nyngan.....	I	2 0 0
Darling.....	Dowe.....	I	2 0 0	Parry.....	Dungowon.....	I	1 2 0
	Hawkins' Creek.....	I	2 0 0		do.....	I	10 0 0
	Millwindi.....	I	2 0 0		Mount Pleasant.....	I	0 1 0
Denison.....	Bull Plata.....	I	2 0 0		Nundle.....	I	1 2 0

LANDS—continued.

LANDS ALIENATED AND UNALIENATED.

No. 163.—RETURN showing the areas ALIENATED and UNALIENATED in each County in the remaining portion of New South Wales, on 31st December, 1884.

Counties (Comprising the remaining portion of the Colony).	Area Alienated.	Area Unalienated.	Counties (Comprising the remaining portion of the Colony)	Area Alienated.	Area Unalienated.
	Acres	Acres		Acres	Acres
Arrawatta	112,531	1,239,140	Kennedy	7,962	1,059,878
Ashburnham	78,600	1,426,680	Kilfera	16,047	1,018,193
Auckland	86,634	1,080,726	Killara	2,540	1,697,300
Baradine	38,132	1,303,308	Landsborough	2,877	1,184,963
Barrona	1,361,920	Leichhardt	185,493	1,924,187
Bearba	98,777	1,611,223	Lincoln	52,050	1,318,190
Beresford	64,713	836,417	Livingstone	5,689	2,339,271
Bland	170,478	1,416,722	Manara	17,425	2,538,095
Blaxland	34,783	2,532,807	Menindie	3,140	1,512,380
Booroondarra	695	1,455,305	Mitchell	167,004	723,876
Bourke	146,856	1,071,704	Montegle	63,653	820,827
Boyd	521,794	420,286	Mootwingo	2,422	2,188,938
Buccleuch	34,396	805,284	Mossiel	59,581	2,590,019
Buckland	404,850	651,050	Mouramba	3,399	1,505,721
Buller	7,422	899,658	Murchison	81,250	1,127,060
Burnett	166,701	1,121,299	Nandewar	109,020	720,320
Cadell	284,146	279,054	Napier	69,266	688,494
Caira	315,349	1,266,751	Narran	32,810	2,271,190
Canbelego	5,030	1,530,970	Narromine	25,704	1,126,576
Clarke	12,433	929,647	Nicholson	184,578	1,154,942
Clarence	80,385	759,055	Oxley	60,726	700,874
Clarendon	192,641	744,759	Parry... ..	379,335	402,025
Clive	22,475	970,805	Perry... ..	15,833	1,806,887
Clyde	72,555	1,801,365	Poole...	1,351,680
Cooper	436,950	1,355,050	Pottinger	416,542	1,241,338
Courallie	256,205	1,011,315	Raleigh	5,543	986,737
Cowley	20,645	716,635	Ranken	3,252	2,526,928
Cowper	7,838	2,408,802	Richmond	59,991	636,329
Culgea	1,379	1,524,381	Robinson	4,080	1,943,920
Cunningham... ..	105,611	1,361,909	Rous	1,39,971	1,242,429
Dampier	32,816	981,244	Sandon	175,778	715,102
Darling	65,626	855,974	Selwyn	47,933	1,120,327
Delahah	40	1,320,920	Stapylton	144,635	1,442,565
Denham	56,416	770,424	Sturt	560,850	435,630
Denison	183,483	616,517	Tala	32,923	1,646,437
Dowling	40,347	1,295,013	Tandora	40	1,331,160
Drake	68,843	842,517	Tara	24,772	1,480,508
Dudley	24,596	952,404	Thoulcannia	300	911,060
Evelyn	364	2,210,236	Tongwoko	1,658,880
Ewenmar	59,010	1,149,990	Townsend	1,315,005	794,435
Farnoll	100	2,121,820	Ularara	1,239,040
Finch... ..	69,141	2,572,779	Urana	1,028,168	733,212
Fitzgerald	220	1,566,500	Vernon	95,377	941,933
Fitzroy	15,052	824,628	Wakool	793,346	1,039,614
Flinders	14,826	1,876,374	Waljeers	153,075	1,119,245
Forbes	50,296	840,594	Wallace	56,127	1,305,793
Franklin	148,018	750,542	Warradgery	531,185	1,315,975
Gipps... ..	178,531	1,395,029	Wellesley	140,608	801,472
Gordon	45,079	836,761	Wentworth	52,352	2,179,968
Gough	145,006	1,035,594	Werunda	120	1,914,760
Goulburn	153,276	727,364	White	8,631	1,261,129
Gowen	72,741	1,045,979	Windeyer	17,673	1,957,747
Gregory	241,676	1,918,904	Woore	200	1,725,760
Gresham	7,812	760,188	Wynyard	124,074	992,086
Gundabooka... ..	3,860	1,501,420	Yancowinna	4,383	1,603,297
Harden	152,034	858,446	Yanda	4,112	2,027,648
Hardinge	43,054	1,021,906	Yangmulgra	3,431	1,798,909
Hawes	30,173	993,827	Yantara	190	2,078,530
Hume	393,525	558,805	Young	4,865	1,756,415
Inglis... ..	46,003	445,517			
Irrara	40	2,672,600			
Jamieson	111,396	1,265,604			
			Total	13,730,840	156,228,660

LANDS—continued.

No. 164.—RETURN showing the Area alienated in virtue of Volunteer Land Orders, from 1870 to 1884 inclusive.

Land District.	County.	Year in which the certificate issued.																Area in Acres.
		1870.	1871.	1872.	1873.	1874.	1875.	1876.	1877.	1878.	1879.	1880.	1881.	1882.	1883.	1884.		
Albury	Hume	acres	150		1,300	1,550	300	50	50	50	50							3,500
	Selwyn				50													50
Armidale	Goulburn				150	300	150				50	100						850
	Urana					50												50
	Clarke									200								200
	Fitzroy									50								50
Balranald	Inglis										100	150						250
	Hardinge								100		50							150
	Sandon	50	100															150
Bathurst	Caira							50	50	150	150		100					500
	Tails									100	150							250
Bega	Georgiana									50								50
	Roxburgh		50															50
Berrima	Bathurst								50			100						150
	Dampier										50							50
Bingara	Auckland		150															150
	Camden				50	100			50	50		50	450	50				800
Bombala	Murchison				50				100	50	50	50						300
	Wellesley						50	100		200	200	50	50					650
Boorowa	Harden		50						300	50								400
	King										50							50
Braidwood	Clyde										100	200						300
	Cowper											50						50
Brewarrina	St. Vincent	150	100	50					50									350
	Murray			50														50
Brisbane Water (Gosford)	Clyde												100					100
	Narran									100	50		50		200			400
Camden	Northumberland					50		50		50	550	200	300					1,100
Carcoar	Westmoreland																	100
Casalis	Georgiana											100						100
	Bligh	250	1,000	200	1,300	500	1,600	1,900	600	100	200	250	100					8,000
Cooma	Brisbane	400					200	250	350	50		100						1,350
	Beresford		300	200	400	100	200	50		100		100						1,450
Coonabarabran	Wallace		50	100	50	50												250
	Napier					50	50				50							150
	Gowen					150						50						200
Coonamble	Leichhardt			50		50												100
	Ewenmar											300	250					450
Corowa	Leichhardt									50	200	50	450					750
	Gowen									50		50						100
Cown	Denison													50				50
	Forbes					50		50				50						150
Deniliquin	Bathurst											50						50
	Townsend				950	4,350	150	2,000	450	500	50	150	50					8,650
	Wakool					300		550	50									900
	Cadell					300		50				100						450

LANDS—continued.

No. 164 (continued).—RETURN showing the Area alienated in virtue of Volunteer Land Orders—continued.

Land Districts	Counties.	Year in which the Certificate issued.															Area in Acres.		
		1870.	1871.	1872.	1873.	1874.	1875.	1876.	1877.	1878.	1879.	1880.	1881.	1882.	1883.	1884.			
Deniliquin ... Dubbo ...	Urana ...	acres	acres	acres	acres	acres	acres	acres	acres	acres	acres	acres	acres	acres	acres	acres	acres	acres	
	Canbelego ...	1,000	50																1,050
	Gregory ...					400		50	100										300
	Ewenmar ...					50		50	150										2,150
	Narronine ...					100	200	900	150		200	50	50	500					1,950
	Leichhardt ...							100				50							2,150
	Lincoln ...										50								150
Forbes ...	Gordon ...					50													50
	Cunningham ...					150	750	450	100	50	150	800							2,450
	Kennedy ...						400	150											550
	Gipps ...				50	550	1,150	700	400	100	950	100		50					4,050
	Ashburnham ...					50		50											100
Glen Innes ...	Forbes ...					150													150
	Gough ...			50			100	100	150	350	350	50		50					1,200
	Gresham ...								50		150								200
	Drake ...								100	200									300
Goulburn ...	Clarke ...											100							100
	Argyle ...	200	50			50	300	150			250	150							1,150
Grafton ...	Georgiana ...	150										50							200
	Drake ...	50	400			100	150	200	100				50						1,050
Grenfell ... Gundagai ...	Fitzroy ...				50			100	50		50								250
	Clarence ...									50									50
	Bland ...										50								50
	Clarendon ...		150								50	250	100						550
Gunnedah ...	Harden ...										50								50
	Wynyard ...										50	50	50						150
	Buccleuch ...			100															100
	Pottinger ...							50	150		100	50	300	50					700
	Buckland ...									100	500	200	200						1,000
Gunning ... Hay ...	Nandewar ...										50		150						200
	Gowen ...												50						50
	King ...										100	50							150
	Sturt ...			100					100		100			50					350
	Boyd ...			150		250	700	1,400		500	450	250		50					3,750
	Waradgery ...	1,400			250	100	750	50		400	250	550		50					3,800
	Blaxland ...										50								50
	Townsend ...							150	50	50									250
	Waljeers ...								400	250	150		100					100	1,050
	Franklin ...								250	350	250	150					50		1,050
Hartley ... Inverell ...	Cooper ...				150		200			50									400
	Nicholson ...										50								50
	Tails ...										50								50
	Cook ...					450	250	200	600	350	100	100	500						2,550
	Gough ...		50	100	150	200	50			50	150								750
Inverell ...	Hardinge ...				200														200
	Arrawatta ...				50														50

LANDS—continued.

No. 164 (continued).—RETURN showing the Area alienated in virtue of Volunteer Land Orders—continued.

Land District.	County.	Year in which the Certificate issued.															Area in Acres.
		1870.	1871.	1872.	1873.	1874.	1875.	1876.	1877.	1878.	1879.	1880.	1881.	1882.	1883.	1884.	
		acres	acres	acres	acres	acres	acres	acres	acres	acres	acres	acres	acres	acres	acres	acres	
Macleay River (West Kempsey)	Macquarie									50						50	
	Dudley		50		150							50				250	
Mitchell (Wilcannia)	Young									50						50	
	Cadell					4,100	400	150				550	50			5,250	
Moama	Townsend							50								50	
	Wellington					50										50	
Molong	Ashburnham										50					50	
	Gordon						100		50	50	50	100				350	
Moree	Stapylton												50			50	
	Benarba												50	50		100	
Mudgee	Courallie											150	100			250	
	Philip	50	50		550			150	100	250	150					1,300	
Murrurundi	Wellington									150			50			200	
	Pottinger		1,450		150	50	150	100								1,900	
Musclebrook	Brisbane							200	100							300	
	Buckland	450	300					100		450			50			1,350	
Narrabri	Durham	200	200	100	100	300	150	200	150	50						1,450	
	Brisbane							100	50			100				250	
Narrabri	Hunter					50		650	50							750	
	Jamison		50		700	200	50	100		700	450	350	200	50	50	2,900	
Narrandera	Nandewar			50	450		50					50				600	
	Baradine												50			50	
Narrandera	Courallie									50						50	
	Cooper								600	300	250	350				1,500	
Newcastle	Mitchell									150		100				250	
	Boyd										100	150	350	100		700	
Orange	Northumberland										50		350			400	
	Bathurst	50														50	
Paterson	Durham						100	150								250	
	Durham	350		100	100	50	200	550		200	250					1,800	
Parramatta	Hunter				50											100	
	Cumberland		50									100				100	
Penrith	Cook								500	2,000	1,100	350	550	200	50	4,750	
	Gloucester							50								50	
Queanbeyan	Murray	550	200		50		100			50	200	50				1,200	
	Cowley								50							50	
Richmond River (Casino)	Rous	50	500	50	100		50	50	100	300	150	100				1,450	
	Richmond		100		50	200	400	500	350	2,200	500	100				4,400	
Rylstone	Drake		250	450	50		200	600	650	150						2,450	
	Gresham								150							150	
Scone	Philip	50			250	50	650	150		300	50					1,500	
	Roxburgh	300														300	
Scone	Brisbane		100	50	550	200	200	400	200	50	100					1,850	
	Durham					100					50					150	

LANDS—continued.

No. 164 (continued).—RETURN showing the Area alienated in virtue of Volunteer Land Orders—continued.

Land District.	County.	Year in which the Certificate issued.															Area in Acres.
		1870.	1871.	1872.	1873.	1874.	1875.	1876.	1877.	1878.	1879.	1880.	1881.	1882.	1883.	1884.	
		acres	acres	acres	acres	acres	acres	acres	acres	acres	acres	acres	acres	acres	acres	acres	acres
Shoulhaven	St. Vincent	50	50	50	150
Tamworth	Pottinger	400	550	1,500	600	850	4,150
	Nandowar	650	150	400	100	50	1,350
	Buckland	50	500	350	100	50	200	50	1,300
	Parry	450	50	50	50	50	50	50	50	800
	Darling	50	50
Tenterfield	Araratia	400	400
	Gough	150	150
Urana	Urana	100	3,900	3,300	1,200	450	1,350	650	100	11,050
	Boyd	50	50
	Hume	50	100	50	200
	Wynyard	100	100
Wagga Wagga	Wynyard	50	350	800	1,400	1,550	750	450	100	400	350	200	100	6,500
	Urana	200	850	450	500	850	250	50	50	3,200
	Clarendon	100	100
	Mitchell	250	50	350	50	800	1,500
	Cooper	50	50
	Bourke	50	100
	Hume	50	50	50
Walcha	Vernon	950	650	1,600
Walgett	Narran	100	100
	Finch	50	150	200	250	150	800
	Baradine	50	100	50	200
	Benarba	150	150
	Leichhardt	100	100
Warialda	Courallie	1,400	50	150	100	550	300	400	2,950
	Burnett	500	250	250	250	150	200	400	50	2,050
	Benarba	250	300	100	300	100	250	1,300
	Stapylton	100	50	100	50	300
	Araratia	250	100	100	150	200	100	100	1,000
	Murchison	150	250	150	1,000	150	1,700
Wellington	Gordon	50	50
	Bligh	100	100	50	250
Wentworth	Tala	100	50	150
	Tara	50	50
	Wentworth	50	50
Windsor	Cook	50	50
	Cumberland	50	50
Young	Monteagle	300	50	50	400
	Harden	50	150	200
	Total... ..	6,650	9,000	4,700	15,900	22,800	14,300	20,700	11,850	18,400	11,550	13,750	5,300	650	350	100	157,050

REVENUE FROM LANDS AND GOLD FIELDS.

No. 165.—RETURN showing the amount of REVENUE derived from LANDS and GOLD FIELDS in the Colony of New South Wales, in the Year 1884, under the Lands Alienation Act of 1861.

Description.	No of Lots.	Area sold.	Average price per acre.	Total Amount of Sales.	Amount received.	Balance remaining unpaid.	
		a. r. p.	£ s. d.	£ s. d.	£ s. d.	£ s. d.	
Sold at Auction {	Town ...	1,333	633 3 3 ¹ / ₂	50 11 0	32,008 2 7	74,442 12 3	51,454 10 5
	Suburban ...	421	2,697 2 26	7 19 2 ³ / ₄	21,476 18 7		
	Country ...	397	38,214 2 14	1 17 11	72,412 1 6		
Improved lots sold to owners of improvements ...	1,191	252,127 2 10 ¹ / ₂	302,315 16 11	302,315 16 11	
Reclaimed lands sold at appraised price	39	16 3 20 ¹ / ₂	80 15 3	1,363 0 0	1,363 0 0	
Proceeds of sales of unnecessary roads	43	354 1 12	1 10 1	532 14 0	532 14 0	
Sales without competition in special cases ...	9	69 2 14 ¹ / ₂	2 17 6	195 11 4	195 11 4	
Rescission of reservation from water frontage ...	23	65 1 38 ¹ / ₄	46 6 5	3,033 19 11	3,033 19 11	
Sold conditionally ...	10,657	1,453,937 0 33	1,526,200 16 0	381,550 4 0	1,144,650 12 0
GENERAL TOTAL ...	14,113	1,748,117 0 12	1,959,539 0 10	763,433 18 5	1,196,105 2 5
Balances received on Conditional Purchases	244,547 2 8	
Interest " " "	326,183 18 9	
TOTAL AMOUNT RECEIVED				£ 1,334,164 19 10	
UNDER THE "GOLD FIELDS ACT."							
Leases for Mining purposes other than Gold	£ s. d.	
Auriferous Leases	15,421 14 8	
Miners' Rights	2,769 17 9	
Business Licenses	4,213 10 0	
Mineral Licenses	1,622 10 0	
Fees for Escort and conveyance of Gold, &c.	2,769 17 9	
						2,577 9 10	
TOTAL						£ 29,375 0 0	
MISCELLANEOUS.							
Forfeited Deposits	£ s. d.	
Licenses to cut Timber	66 11 8	
Quit Rents	9,314 0 0	
Fees on Transfers	507 8 10	
Fees on Deeds	1,116 0 0	
Sundry Collections	4,444 15 0	
						17,319 0 5	
TOTAL						£ 32,767 15 11	
UNDER THE "CROWN LANDS OCCUPATION ACT OF 1861."							
Number.		Estimated area.	Rent and Assessment received.				
		Square miles.	£ s. d.				
4,313	Pastoral Leases in Second-class Districts	194,466	268,692 14 0				
19,636	Annual Leases	26,094	61,383 17 2				
23,949	TOTAL	220,560	330,076 11 2				
RECAPITULATION.							
Total Receipts ...	Under Lands Alienation Act	£ s. d.				
	" Occupation Act	1,334,164 19 10				
	" Gold Fields Act	330,076 11 2				
	Miscellaneous...	29,375 0 0				
			32,767 15 11				
Revenue received in 1884	£ 1,726,384 6 11				
Balance payable in 1885 for Auction Sales	51,454 10 5				
" 1887 for Conditional Purchases	1,144,650 12 0				
GENERAL TOTAL			£ 2,922,489 9 4				

LEASED LANDS.

No. 166.—DECENNIAL RETURN of LANDS LEASED for Pastoral Purposes.

Year.	Fourteen Years' Leases.		Five Years' Leases.		Annual Leases.		Total Area of Land Lensed.	Annual Rent Payable on			Total Annual Rent Payable
	No. of Leases.	Area Leased.	No. of Leases.	Area Leased.	No. of Leases.	Area Leased.		Fourteen Years' Leases	Five Years' Leases	Annual Leases.	
		Square miles.		Square miles.		Square miles.	Square miles.	£ s. d.	£ s. d.	£ s. d.	£ s. d.
1875	4,219	215,643	16,520	17,076	232,719	182,486 11 11	35,787 9 4	218,274 1 3
1876	4,235	216,174	18,394	21,316½	237,490½	171,157 6 2	44,229 5 8	215,386 11 10
1877	4,279	218,314	18,307	22,946	241,260	176,356 0 0	47,762 12 11	224,118 12 11
1878	4,321	211,737	16,484	20,208½	231,945½	168,327 0 0	43,125 12 11	211,452 12 11
1879	4,323	208,177	18,542	23,233	231,410	162,556 0 0	50,020 4 5	212,576 4 5
1880	4,329	208,295	18,176	23,693	231,988	158,805 5 0	49,382 13 9	208,187 18 9
1881	4,336	200,609	19,261	25,474	226,083	214,499 15 10	53,546 16 2	268,046 12 0
1882	4,337	199,748	20,662	28,008	227,756	248,721 0 10	58,227 12 11	306,948 13 9
1883	4,329	200,008	21,626	29,312	229,320	264,173 14 2	60,955 2 6	325,128 16 8
1884	4,313	194,466	19,636	26,094	220,560	268,692 14 0	61,383 17 2	330,076 11 2

NOTE:—Also leased for special purposes in the year 1881, 279 leases; area leased, 7,716 acres; total annual rent payable, £2,490 18s.
 In 1882, under Occupation of Lands Office, 288 leases; area leased, 3,959 acres; rent payable, £1,985 11s.
 In 1883, 268 leases; area, 2,900 acres 2 roods 10 perches; rent, £1,674 14s.
 In 1884, 381 leases; area, 3,799 acres 1 rood 20½ perches, rent, £2,721 10s.

1885.

(SECOND SESSION.)

NEW SOUTH WALES.

ANNUAL REPORT

OF THE

DEPARTMENT OF MINES,

NEW SOUTH WALES,

FOR THE YEAR

1884.

Printed in accordance with Resolutions of both Houses of Parliament.

SYDNEY : THOMAS RICHARDS, GOVERNMENT PRINTER.

1885.

[10s.]

5—A

2,560 copies—Approximate Cost of Printing (labour and material), £626 16s. 6d.

THE

... ..

... ..

... ..

... ..

... ..

... ..

... ..

TABLE OF CONTENTS.

	PAGE
SUMMARY—TOTAL QUANTITY AND VALUE OF MINERALS	48
" Quantity of Land under Lease, &c.	6
" Decennial Return of Minerals	13
GOLD.....	14, 26
" Tables—	
" Royal Mint Returns	18, 19
" Customs Returns.....	19
" Mining Registrars' Returns	19
" Average yield—Alluvial Mines	20
" Quartz Mines	20
" Number of Miners, Value, &c., of Plant, Depths, Average Yields, &c.....	49, 50, 51
" Assays of Samples of Ores, Tailings, &c.	20, 26
" Reports on Gold-fields (See Wardens' and Mining Registrars' Reports)	52, 111
" Report of Inspector of Mines	111
COAL.....	26, 30
" Table of Output, Value, &c., for the year.....	125
" Output from the Opening of Coal Seams to 1857—and average price	27
" Exports, Home Consumption, and average price, 1858 to 1884	27
" Comparative Statement, 1880 to 1884.....	28
" Analysis of Coal	28, 29, 30
" Report of Examiner of Coal-field, with Tables of Output, Export, Accidents, &c.	126
" Report of Inspector of Collieries.....	140, 143
SHALE.....	30, 31
" Table of Output, Value, &c.	31
TIN	31
" Table—Exports, Quantity and Value, since 1872	32
" Quantity, Value, Number of Miners, &c., at principal Mines, for 1884.....	50
" Assays.....	32
" Reports—Northern Fields—Mr. Warden Martin	87
" Mr. Warden Fraser.....	89
" Mr. Warden Graham	96
" Mining Registrars	96, 103
COPPER.....	33, 34
" Table of Exports—Quantity and Value, since 1858.....	34
" Analysis	34
" Quantity, Value, Number of Miners, &c., at principal Mines, for 1883.....	50
" Reports—Wardens' and Mining Registrars	52, 55, 74, 81, 90, 110
" Inspector of Mines	119, 123
SILVER	35, 38
" Reports of Wardens and Mining Registrars.....	52, 96, 101, 102, 103, 107
IRON.....	39
" Assays.....	39, 43
LEAD.....	39
ANTIMONY	43
" Report.....	124
" Assays.....	44
BISMUTH	44
" Report	88
DIAMONDS	45
MANGANESE.....	44
" Assays.....	44
SLATE	45
" Report.....	82
MISCELLANEOUS MINERALS, COBALT, &c.....	44
PROGRESS REPORT OF GEOLOGICAL SURVEY, by Mr. C. S. Wilkinson, F.G.S., Government Geologist	146
REPORT by Mr. J. E. Carne, Curator of the Mining and Geological Museum.....	155
LIST OF DONATIONS TO THE MUSEUM OF MINES, SYDNEY.....	160
PROGRESS REPORT by Mr. T. W. E. David, G.S.....	153
SUPERINTENDENT OF DRILLS REPORT	166, 259
SKETCH of Butler's Tin Mining Co.....	261
" comparative series of Vertical Sections, Vegetable Creek Lead.....	263
" Fossil Tree-beds, Lake Macquarie.....	265

ANNUAL REPORT.

TO THE HONORABLE JOSEPH PALMER ABBOTT, ESQ., M.P., SECRETARY FOR MINES, &c., &c.

Sir,

I do myself the honor to submit to you the following Report upon the progress of Mining and the results of our Mining industry for the year 1884, together with some facts concerning the working of that branch of your Department charged with the administration of the Mining Acts and the Regulations thereunder.

Before proceeding with my report I may, however, be permitted to refer briefly to the Acts which have during the year been passed to amend the Mining Act of 1874.

During the year two Acts have been passed to further amend the Mining Act of 1874, the objects of the first of these Acts being to give power to the Governor to grant leases of Reserved Crown lands to remove doubts as to the power under the "Crown Lands Alienation Act of 1861" to make reserves for mining purposes, also to provide for the amalgamation of gold-mining leases, and the granting of special leases for gold-mining. This Act is likely to benefit the mining interest in regard to mining under Reserves by substituting a secure title for the very unsatisfactory title conferred by "permit" or "authority" under section 27 or 28 of the Mining Act; and the lease, while giving greater security of tenure to the lessees, enables the Government to insert such conditions as are necessary to protect the surfaces of the reserves for the purposes for which they are severally set apart, and at the same time to enforce the proper working of mineral deposits, and the due payment of the rents and royalties reserved. The power to amalgamate gold leases supplies a want long felt, and the power to grant special gold-mining leases will doubtless encourage the working on a large scale, and under the most approved conditions, areas of abandoned auriferous ground which will no longer yield profitable employment to the individual miner unaided by proper appliances.

The other Act is designed to enable the Governor by proclamation to cure defects which frequently occur through accident, insufficient information, or inadvertence in taking possession of or applying to lease lands for mining purposes, and will obviate the necessity for refusing applications which but for this Act could not have been granted owing to technical defects.

As I am on the subject of alterations of the Mining laws, I shall perhaps be pardoned for anticipating events so far as to refer to some alterations in the mode of applying for mineral leases which have been effected by Regulations passed in the early part of this year (1885). The most important of these has been made with the object of preventing the monopoly of mineral lands by the erection of pegs and fictitious notice-boards. And it is hoped that the regulation which requires any person who takes possession of mineral land under the Leasing Regulations to lodge forthwith in the Warden's office an application to lease such land, and to deposit therewith the first year's rent; having thus given evidence of his *bona fides* he is to be supplied by the Warden or other authorised officer with a notice duly verified, to be placed on the land indicating that it is the subject of an application to lease, and the absence of such a notice may be regarded as conclusive evidence that the land pegged out has not been lawfully taken possession of under the regulations relating to mineral leases. Another alteration has been made in regard to holdings under mineral license, whereby an area not exceeding 10 acres may be occupied for working minerals, and two or more such areas may be amalgamated, provided they be surveyed. These titles can be made locally and subject to conditions similar to those affecting claims, &c., held under miner's rights.

The number of applications to lease Crown Lands for mining purposes, made during 1884, viz., 1,777, exceeds the number of such applications in 1883 by 983.

Of the 1,777 applications so made, 481 were for auriferous land, 1,296 for mineral land.

The number of applications dealt with during 1884 was 1,423, which, as compared with the number dealt with in 1883, viz., 1,194, shows an improvement in the working of the branches engaged upon this part of the work of the Department. And though there is still room for further efforts on the part of the officers in charge of these branches, I have such confidence in their zeal that I quite believe they will not rest until they have cleared off all arrears, and introduced a system under which the delays in dealing with applications to lease shall be reduced to a minimum. It is only fair to these gentlemen (Mr. Pittman, Chief Mining Surveyor, and Mr. Binny, Registrar) to call attention to the fact that the number of applications dealt with in 1884 as compared with 1882 (Mr. Pittman having been appointed Chief Mining Surveyor in 1883) shows an increase for the year of 527.

Of

Of the 1,423 applications dealt with in 1884, 722 were for Gold-mining leases, comprising an aggregate area of 4,788 acres—the number dealt with exceeding the number made during the year by 241—and 701 were for mineral leases, comprising an area of 27,862 acres. This number unfortunately falls far short of the number of applications made during the year. Of course the past year has been an exceptional one as regards the quantity of land taken up for mining purposes; but it has been, and shall continue to be, my aim to bring the staff of the Department to such a state of efficiency that any such increase of work may be readily overtaken, and only in very exceptional cases shall more than two months be required to dispose of an application to lease.

The following table shows the quantity of land applied for to lease during the year 1884, and the minerals to be mined for therein:—

Minerals.	Area.	Minerals.	Area.
	Acres.		Acres.
Gold	3,084	Manganese	60
Antimony	268	Silver	12,655
Asbestos	20	Silver and bismuth	40
Coal	2,625	Silver, copper, and lead	520
Coal and shale	280	Silver and lead	19,519
Cobalt	40	Silver, lead, and tin	520
Copper	705	Silver, lead, tin, and copper	80
Copper and silver	700	Silver and tin	80
Diamonds	2,450	Slate	120
Galena	40	Tin	6,261
Lead	160	Minerals not specified	80
		Total	50,807

The aggregate area of land applied for to lease in 1884 exceeds the area applied for in 1883 by 28,760 acres. The increase is chiefly due to the large area of land applied for to mine for silver and silver and lead ore, also in a less degree to the increased area for gold and for diamonds.

The following table shows the area of land held under application to lease, 31st December, 1884:—

Minerals.	Area.	Minerals.	Area.
	Acres.		Acres.
Gold	2,579	Manganese	40
Antimony	170	Silver	9,955
Coal	1,965	Silver and bismuth	40
Coal and shale	420	Silver, copper, and lead	520
Cobalt	60	Silver and lead	19,584
Copper	640	Silver, lead, and tin	680
Copper and tin	20	Silver, lead, tin, and copper	80
Copper and silver	180	Silver and tin	80
Diamonds	1,110	Slate	60
Galena	40	Tin	4,387
Lead	160	Total	42,770

The aggregate area of land under application to lease at the end of 1884 exceeds the area so held at the end of 1883 by 17,657 acres.

The following table shows the area of land held under lease and the minerals to be mined:—

Mineral.	Mining Act, 1874.			Mining Act Further Amendment Act, 1884.			Gold-fields Act, 1866.			Crown Lands Occupation Act, 1861.			Total.		
	a.	r.	p.	a.	r.	p.	a.	r.	p.	a.	r.	p.	a.	r.	p.
Gold	2,847	3	11	44	0	4	2,891	3	15
Antimony	140	0	0	140	0	0
Bismuth	20	0	0	20	0	0
Coal	2,849	3	0	4,679	2	0	7,529	1	0
Coal shale and iron	100	0	0	100	0	0
Cobalt	40	0	0	40	0	0
Copper	1,006	2	0	160	0	0	1,166	2	0
Copper and silver	100	0	0	100	0	0
Diamonds	867	0	0	867	0	0
Kerosene shale	640	0	0	640	0	0
Limestone	40	0	0	40	0	0
Manganese	105	0	0	105	0	0
Slate	453	3	0	453	3	0
Shale, copper, &c.	40	0	0	40	0	0
Silver	300	0	0	240	0	0	540	0	0
Silver and lead	2,190	0	36	2,190	0	36
Silver, lead, and copper	40	0	0	40	0	0
Tin	11,221	2	14	1,200	0	0	12,421	2	14
Not specified	20	0	0	157	1	33	177	1	33
	23,021	2	21	240	0	0	44	0	4	6,196	3	33	29,502	2	18

2,684 yards river-bed.

The aggregate area under lease at the end of 1884 is less than the area so held at the end of 1883 by 8,857a. 2r. 5p. The number of applications under section 28 of the Mining Act, 1874, for permission to mine under reserves received during 1884 was 404, a slight increase upon the number for 1883. In view of the Act 48 Vic. No. 10, the number of such applications will probably diminish henceforth. The number of such applications dealt with during the year was 423, less by 95 than were disposed of in 1883. I trust soon to see the whole of the applications of this description now under consideration cleared off.

The following table shows the areas of Reserves, &c., comprised in authorities granted under section 28 during 1884, and the minerals to be mined thereunder :—

	acres.
Coal	15,158
Coal and shale	12,372
Coal, iron, &c.	640
Tin.....	1,378
Silver.....	2,028
Silver and lead.....	15
Copper	654
Gold	160
Diamonds.....	4
	<hr/>
	32,409

In the bulk of the cases the authorities in respect of the above areas had not actually issued prior to 31st December last.

The aggregate area comprised in the authorities granted in 1884 is less by 13,404 acres than in 1883.

The following table shows the areas comprised in authorities issued under section 28 prior to 1884, and still in force, and the minerals to be mined thereunder :—

	a.	r.	p.
Coal	56,440	1	0
Coal and shale	10,750	0	0
Shale.....	8	2	32
Tin.....	188	0	10
Copper	2	2	0
Limestone.....	10	0	0
Bluestone and gravel	12	0	0
Gold	277	2	38
	<hr/>		
	67,689	1	0

The following table shows the areas comprised in authorities, which were in force on the 31st December, 1884, and the minerals to be mined thereunder :—

	a.	r.	p.
Coal	81,416	0	0
Coal and shale	15,410	0	0
Shale.....	8	2	32
Tin.....	193	3	27
Copper	25	1	12
Copper and silver	2	2	16
Limestone.....	10	0	0
Bluestone and gravel	12	0	0
Cobalt and nickel	45	2	0
Antimony.....	2	1	28½
Marble	5	0	0
Gold	336	3	39
	<hr/>		
	97,468	1	34½

The aggregate area held under such authorities in force at the end of 1884 exceeds the area under such authorities at the end of 1883 by 21,293 acres.

In the months of February, May, July, and October, particulars of gold and mineral leases in force in the several Mining Districts were published in the Government Gazette, so that the public may know what lands are so held, and the conditions attached to such holdings. A return of the holdings under the 28th section of the Mining Act to the end of 1884 has also been published, in pursuance of an order of the Legislative Assembly.

In addition to the areas held under leases and authorities respectively, considerable areas are occupied under miners' rights, mineral licenses, and mineral conditional purchases. Fortunately the Crown Lands Act of 1884 has to a very great extent, if not altogether, put an end to the conditional purchase of Crown lands for mining purposes. This, I venture to think, cannot fail to have a beneficial effect upon the mining industry, because it will enable this Department to enforce the labour conditions of mineral leases without fear of the lessees seeking refuge from such action in the purchase of the land. Of course it is necessary that the power thus conferred upon this Department be used with discretion, so as not to cripple the efforts of lessees who are, from adverse circumstances, temporarily prevented from working the lands demised to them; at the same time it is desirable that vigilance be exercised to prevent the locking up of mineral land for purely speculative purposes to the prejudice of those who are ready and willing *bona-fide* to work it.

GEOLOGICAL SURVEY.

The Geological Surveyor in charge, Mr. C. S. Wilkinson, F.G.S., F.L.S., besides attending to Departmental work in Sydney, has inspected the iron ore deposits in the Fitzroy, Berrima, and Goulburn districts, where considerable deposits of brown hematite and magnetic iron ore exist, together with limestone, convenient for carriage to the coal deposits on the Southern Railway. He also examined the coal seams near Meryla and Jordan's Crossing, at the head of the gullies which fall into the Shoalhaven.

In July he inspected and reported upon the silver lodes in the Barrier Ranges. Eighty-one lodes were examined, none of which had then been worked below the water level. The ore in the lodes was found to be very variable, consisting chiefly of brown iron ore, containing argentiferous galena and carbonate of lead, with chloride and chlorobromide of silver. Mr. Wilkinson points out that below the water level the ore will change into a more regular occurrence of the sulphides of iron, lead, and silver, and that the lodes will continue to great depths. He is of opinion that many more lodes will be discovered, and that silver mining in this part of the Colony will become an important and permanent industry.

Copper, tin, bismuth, manganese, and iron lodes, as well as gold-bearing reefs, have also been opened. These are indicated upon a map of the district, which shows how large an area is occupied by the metalliferous formations.

Mr. Wilkinson examined and reported upon the coal measures and iron ore deposits of the Maitland, Branxton, and Singleton districts. Though iron ore occurs in numerous places, yet the deposits are too small to be profitably worked. He also examined the country to the west of Lake Macquarie, throughout which the upper coal measures of the Newcastle coal-field extend.

The cinnabar deposits on the Cudgegong River, 5 miles west of Rylstone, were inspected. They are found to occur in tertiary drift and clays and associated with gold. The Geological Surveyor is of opinion that the cinnabar has been formed by thermal springs, and that the deposits should be further prospected.

During the course of the year a geological examination of the Vegetable Creek district, commenced in the preceding year, has been completed by Mr. T. W. E. David, and a map, sections, and diagrams have been prepared, illustrative of the mining resources, as well as of some of the principal geological features of that district.

The map is accompanied by a general geological report, giving a detailed description of the lodes and deep leads.

The tin lodes are considered as likely to prove permanent to great depths; and out of a number of over thirty lodes shown on the map, several of the larger ones will probably soon be worked to advantage. An interesting addition to the knowledge of the mineral resources of the district has been made by the discovery in July of an extensive silver lode in the Little Plant Creek, 7 miles north-west of Emmaville. A report on this lode has already been published. The land of most immediate commercial value to miners is that which is coloured on the map as basaltic, covering the tin gravels.

The map shows that there are in all probability six principal leads, of which two only, viz., the Vegetable Creek and Graveyard Leads, have been at all extensively worked.

The shape and area of the leads are defined on the map and levels given at the most important points along their course, so as to form some guide to miners as to the probable depth to which shafts would have to be sunk to reach the channel or "gutter," supposing it to lie under these points.

A seam of coal about 30 feet thick, discovered some years ago at Frazer's Creek Station, near Ashford, has been reported on by Mr. David. This seam is about 14 miles west of the western margin of the Vegetable Creek Tin-fields, and an analysis of some of the coal shows it to be suitable for smelting purposes.

The work performed by Mr. David is in every respect highly satisfactory, and he has proved himself an able successor to Mr. H. Y. L. Brown.

During the year 664 assays and analyses of samples from untried deposits were made by the Department, with a view of promoting mining interests by the development of new fields, the result being that a considerable number of payable deposits have been revealed in different parts of the Colony.

The great increase in the number of such tests has resulted from the impetus given to prospecting by the discovery of several payable deposits of argentiferous ores, such as in the Barrier Range, Mitchell and Emmaville districts.

During the year 130 donations were received for the Mining and Geological Museum, many of them embracing large collections. The number of specimens registered amounted to 4,393, making the total to date 13,762.

Numerous

Numerous collections of minerals and fossils have also been made by the Geological Surveyors, the Inspector of Mines, and other officers of the Department.

215 donations were received for the Library, amongst them valuable works of reference from the Geological Survey Departments of Canada, India, and the United States, the Academy of Freiberg, and the Danish Government.

A collection of specimens of fossil leaves, etc., from the lower Tertiary deposits of New England was forwarded to Professor Dr. Constantin F. Von Ettingshausen, of Graz, Austria, to be figured and described.

Small collections of minerals and fossils were arranged for the Technical Board, and for the Hon. J. Macintosh, M.L.C., for transmission to Scotland.

A fair display was made of blocks of ores on a trophy stand, and minerals and fossils in glass cases, together with mining and geological maps, photographs, etc., for the Wealth and Industrial Exhibition of New South Wales.

No space has been available for displaying any of the specimens now in hand, nor for the sorting and preparation of the exchange and promised collections of the Department; but as a temporary structure, to serve for such purposes, has been commenced at the rear of the Head Office, it is expected, early in the coming year, to be able to arrange a typical collection of minerals and fossils for public inspection.

Mr. Carne has ably discharged the duties of Curator under no ordinary difficulties, and it is to be hoped that ere long temporary facilities may be provided for even a limited display of the valuable collection of minerals in his charge.

During the year considerable attention has been paid to increasing the facilities for viewing the several caves.

Additional improvements have been made in the Jenolan Caves (formerly called Fish River Caves) rendering them more accessible for visitors. Arrangements are being made for illuminating the caves by the electric light, so that the interior may be seen to greater advantage, and that the stalactites may be preserved from discoloration caused by the smoke of the numerous candles that are now used. A waterfall near the caves will be utilised for the motive power required for the electric light apparatus. Two new caverns have been reported by Jeremiah Wilson, the keeper of the Jenolan Caves, but they have not yet been fully explored.

At the Wombeian Caves some improvements have also been made, such as new ladders, guard rails, cutting steps, &c., so that visitors can inspect them with greater convenience and safety. The natural beauties of the Wellington caves have been destroyed many years ago; but these caves are of special scientific interest, as the deposits of red earth in them contain numerous remains of extinct animals; on this account they will be preserved for exploration.

Mining Surveys.

During the year 1,188 surveys were made for this Department by thirty-two surveyors, of whom six were paid partly by salary and partly by fees, the remaining twenty-six being paid by fees only. The number of surveys made during 1884 as compared with the number made in 1883 shows an increase of 568, which may be regarded as evidence of the zeal with which Mr. Pittman, the Chief Mining Surveyor, performs his duties. The following work was also performed under his direction by the Charting Branch.

Locality maps compiled and published during the year:—

Map of the parish of Aston.	
" Stephen (part of).	
" Tent Hill. Second edition.	
" Highland Home. "	
" Strathbogie North, &c. Second edition.	
" Herbert. Second edition.	
" Mayo. "	
" Darby. "	
" Annandale. "	
" Bomangaldy and Bray (part of).	
Map of Barrington Gold-field. Third edition.	
Map of the parish of Tianga.	
" Albert (part of)	
" Arvid. Second edition.	
" Strathbogie. "	
" Scone. "	
" Clare. "	
" Cope's Creek. "	
" Swinton. "	
North-west part of County Buller. "	

A map of the silver mining country in the Barrier Ranges was prepared for the Geological Branch. A map of the gold and mineral leases at Sunny Corner was compiled.

The following compilations were made for office use only, viz., gold leases at Burrangong Creek, gold and mineral leases at Milburn Creek, gold and mineral leases at Gara Falls, plan of the parish of Telerare.

A total of 148 copies of maps have been charted up and coloured to show leases in force to date. These have been forwarded for public inspection at the various Wardens' Clerks and Land Agents' Offices in the New England District, and to the District and Mining Surveyors.

4,890 papers (miscellaneous) have been received in the Branch, including 1,436 applications to lease; of these applications 1,100 have been dealt with.

The following is a list of Mining Maps in use, and which have been published by the Department:—

No.	Press.	Parish or Locality.	Sec Note.	County.	Mining District.	Published.
		Parish of Tent Hill. Second edition	F	Gough	New England.	
		" Highland Home. "	"	"	"	21 Mar., 1884.
		" Arvid. Second edition	"	"	"	
		" Wellington Vale. Second edition	"	"	"	3 Nov., 1883.
		" Strathbogie } One map. 2nd edition	"	"	New England, Peel, & Uralla.	"
		" " North } " "	"	"	New England ...	16 Feb., 1884.
		" Hamilton. Second edition	"	"	" Peel,	7 Feb., 1884.
		" Scone. "	"	"	and Uralla.	
		" Clive. "	"	"	Peeland Uralla...	8 Dec., 1883.
		" Herbert. "	"	"	" "	7 Jan., 1884.
		" Muir } One map	"	"	New England ...	6 April, 1881.
		" Lands End }	"	"	"	
		" Dumaresq } One map	"	"	"	4 Feb., 1881.
		" Frazer }	"	"	"	"
		" Haystack }	"	"	"	"
		" Paradise North } One map	"	"	"	1 Oct., 1881.
		" Wellington North }	"	"	"	"
		" Bundar }	"	"	"	"
		" Flagstone	"	"	"	9 June, 1881.
		" Strachan	"	"	"	6 April, 1880.
		Anderson. Charted Survey Office, Litho..	"	"	Peel and Uralla	
		" Clare. Second edition	"	Hardinge	"	4 Mar., 1884.
		" Mayo. "	"	"	"	30 July, "
		" Cope's Creek "	"	"	"	9 April, "
		" Darby "	"	"	"	31 July, "
		" Swinton "	"	"	"	15 May, "
		" Aston	"	"	"	18 Aug., "
		" Tienga	"	"	"	6 Oct., "
		" Stephen (part of)	"	Yancowinna	Albert	6 June, "
		" Albert "	"	"	"	"
		" Bomangaldy (part of) } One map	"	"	"	"
		" Bray (part of) }	"	"	"	"
		" Ruby }	"	Buller	New England.	
		" Wylie }	"	"	"	
		" Maryland }	"	"	"	
		" Marsh } One map	"	"	"	
		" Corry (part of) }	"	"	"	
		" Undercliffe }	"	"	"	
		" Cullendore }	"	"	"	
		" Bookookoorara }	"	"	"	
		" Annandale	"	Clive	"	Nov., 1884.
		" Purvis (part of) }	R	"	"	
		" Bowman } One map	"	"	"	
28	3	" Rockvale } One " " roll	"	"	"	
		" Rockglen } " " "	"	"	"	
		" Bates } " " "	"	"	"	
		" Silent Grove }	"	"	"	
		" Binghi }	"	"	"	
		" Fraser }	"	"	"	
29	3	" Blain } One roll	"	"	"	
		" Cranbrook }	"	"	"	
		" Bowman }	"	"	"	
		" Rockglen }	"	"	"	
		" Rockvale }	"	"	"	
		" Aetley } One roll	"	Arrawattia	"	
		" Athol }	"	"	"	
30	4	" Hawthorn (part of) } One roll	"	"	"	
31	3	" Gordon (part of) }	"	Gough	Peel & Uralla.	
		" Craven (part of) } One map. Barrington	F	Gloucester	Hunter and Macleay	5 Dec., 1884.
		" Bindera } Gold-field. 3rd edition	"	"	"	"
32	3	" Telerare (part of). Gloucester Gold-field	T	"	"	
33	2	" Bootowaa (part of) }	"	"	Hunter & Macleay	
4	3	" Cooloongolok "	"	"	"	
5	3	" Wangat " } One tracing	"	"	"	
		" Irraloug " }	"	"	"	
6	3	" Topi " }	"	"	"	
7	1	" Bullongong " } One tracing. (Cap-	"	Murray	Tumut & Adelong	
		" Ballallaba " } tain's Flat.)	"	"	"	
8	3	" Sara " } (The Gulf)	"	Gresham	Peel & Uralla.	

was 12s. 10d. per foot. In comparing the cost of boring in one locality, or during one period with another, it is difficult to form a correct estimate of the results obtained, as there are so many circumstances to be taken into consideration, such as differences in character, and condition of the strata to be pierced, &c. Of course the so-called working cost does not represent the actual cost per foot. The cost to the Department, exclusive of additions to plant, depreciation of plant, and interest on capital invested, is 15s. 1·04d. per foot. The cost to the persons for whom the boring was done equals 13s. 5·95d. per foot, but in respect of 336 feet bored, a concession was made in terms of the regulations, amounting to £153 5s.

The seams of coals bored through in 1883 equalled in the aggregate 109 feet 3½ inches, while in 1884, 156 feet of coal was bored through.

During the year 1884 nine water augers were employed boring for water, and an aggregate of 2,603 feet have been bored at a total cost to the Department (exclusive of plant, new additions, interest on capital, &c.) of £4,834 11s. 7d., equal to (say) £1 17s. 0d. per foot.

The Superintendent estimates the working cost per foot of bores put down on stock routes at £1 7s. 7½d., and the working cost of bores put down for private individuals (who provide some of the labour) at £1 0s. 11½d. per foot. The full cost of the former to the Department (including cost of constructing tanks, but exclusive of cost of additions to plant, depreciation of plant, and interest on capital) was £2 6s. 9½d. per foot, and the cost (as aforesaid) of the latter to the Department was £1 3s. 2½d. per foot, and to the persons for whom the work was done (exclusive of the labour they supplied), 10s. 1½d. per foot.

There can be no doubt that the work of searching for water in the interior has been carried on under very serious difficulties, and due allowance being made therefor, the results obtained are not unsatisfactory. With better seasons, and under such circumstances as will admit of the Superintendent devoting more time to the supervision of the work in the field, I have every confidence that highly satisfactory results will be obtained, and the employment of the augers will prove of the greatest public benefit.

I have not had an opportunity of verifying the information in the water map and the Index to Wells, but they will no doubt receive attention from the scientific officers of the Department, and any defects or inaccuracies that exist will be remedied in future.

The Superintendent of Drills, and the Clerical Officers of the Branch, have been most zealous in the performance of their duties during the year.

ROADS, STREETS, AND GATES.

The officers of this Branch under the direction of Mr. G. E. Herring, the Chief Clerk of the Department, have done good work during the year, as will be seen by the following statement.

The following is a Comparative Statement of the work performed in the Roads Branch for the year 1884, and the years 1882 and 1883 :—

	1882.	1883.	1884.
Number of papers registered	4,161	5,260	5,520
Number of letters written.....	2,146	2,502	2,695
New roads and streets	194	320	263
New gates	83	70	87
Number of plans sent to Executive Council	202	359	249
Tracings and Books of Reference sent away.....	160	354	273

Besides the above, returns for Parliament are prepared in this Branch; this year they have been large in number compared with other years, and also more voluminous. The advertising work for Mines, Roads, and Drills is also done in this branch and occupies the greater part of the time of one clerk. Extraneous work is occasionally done in the branch, and it affords me much pleasure to testify to the efficiency of Mr. Ormiston and the other gentlemen in this branch, and their readiness at all times to undertake any work required of them.

MINERAL PRODUCTS.

In Greville's Year Book for 1885 the value of the mineral products of all the Australian Colonies (not including New Zealand) to the end of 1883 is set down at £312,837,365, the value of the output for that year being £3,374,898, towards which New South Wales contributed £3,204,901. The value of the output

output in this Colony in 1884 was only £3,003,831, which shows a decrease as compared with 1883 of £201,070; this is largely due to the low price of copper and tin, by reason of which not only is the production of these minerals retarded, but the money value of the reduced output is less per ton than last year. And we had not in 1884, except to a very trifling extent, begun to reap any benefit from the discovery of the extensive and apparently rich deposits of silver in the various parts of this Colony. When provision shall have been made for treating these ores locally, this Colony will become one of the great silver producing countries of the world.

The export of minerals in 1883 had reached £2,433,828, whereas the value of our mineral exports in 1884 was only £2,250,171, showing a decrease of £183,657 due to the causes referred to above.

The following table shows the aggregate value of Minerals, the produce of New South Wales, for the years 1883 and 1884 respectively compared:—

Minerals.	Quantity.		Value.		Quantity.		Value.		Increase in value.		Decrease in value.	
	1883.		£ s. d.		1884.		£ s. d.		£ s. d.		£ s. d.	
Gold	123,805·58	ozs.	458,508	16 0	107,193·92	ozs.	395,291	12 5	63,217	3 7
Silver	77,065·90	„	16,488	0 0	93,660·25	„	19,780	0 0	3,292	0 0
Coal	2,521,457·05	tons	1,201,941	12 11	2,749,109·0	tons	1,303,077	0 0	101,135	7 1
Shale	49,250·00	„	90,861	10 0	31,618·0	„	72,176	0 0	18,685	10 0
Tin	9,125·25	„	824,552	0 0	6,665·45	„	521,587	0 0	302,965	0 0
Copper	8,957·35	„	577,201	0 0	7,305·20	„	416,179	0 0	161,022	0 0
Iron	3,434·13	„	26,908	0 0	3,759·12	„	24,571	11 2	2,336	8 10
Antimony	375·55	„	5,555	0 0	433·60	„	6,458	0 0	903	0 0
Bismuth	3·07	„	650	0 0	14·37	„	2,770	0 0	2,120	0 0
Mixed minerals	31·00	„	160	0 0	160	0 0
Silver lead ore	136·20	„	2,075	0 0	9,167·52	„	241,940	0 0	239,865	0 0
Manganese	„	4·0	„	40	0 0	40	0 0

From the above table it will be seen that there is a heavy decrease in the quantity and value of our output of gold, tin, copper, and shale, though the increase on our output of silver and silver ore more than compensates for the falling off in the value of our production of gold, copper, and shale in 1884. And the aggregate value of minerals in 1884 exceeds the decennial average by £542,673.

The following Return shows the quantity and value of Gold, Coal, Shale, Copper, Tin, Silver, Silver lead ore, Iron, Antimony, Asbestos, and Bismuth produced in the Colony of New South Wales during the last ten years:—

Year.	Gold.		Coal.		Shale.		Copper and Regulus.		Tin and Tin Ore.		Silver.		Silver Lead Ore.		Iron.		Antimony and Ore.		Asbestos.		Bismuth.		Mixed Minerals.		Total.							
	Quantity.	Value.	Quantity.	Value.	Quantity.	Value.	Quantity.	Value.	Quantity.	Value.	Quantity.	Value.	Quantity.	Value.	Quantity.	Value.	Quantity.	Value.	Quantity.	Value.	Quantity.	Value.	Quantity.	Value.								
1875	230,993	677,691	1,329,729	819,430	6,197	15,500	3,677	301,690	8,090	561,311	52,553	0	12,794	40	0	502	142	0	5,000	2,503,921					
1876	167,612	618,190	1,319,018	803,300	15,998	47,294	3,275	249,979	6,958	439,638	69,170	0	14,466	67	0	1,392	2,680	0	13,399	40	0	140	2,184,487					
1877	124,111	471,418	1,444,371	858,996	18,063	46,524	4,513	324,226	8,064	608,540	31,400	0	6,673	20	12	325	2,600	0	7,600	60	12	1,131	231	7,725	2,233,160				
1878	119,565	436,003	1,676,497	920,926	24,371	57,211	6,219	345,159	7,210	395,822	60,663	0	13,291	6	0	268	900	0	6,856	64	0	1,054	77	1,092	2,172,421				
1879	169,659	607,219	1,563,381	850,979	32,619	66,930	4,142	257,332	5,921	372,849	63,164	0	18,071	18	13	535	1,118	0	10,580	76	16	1,046	25	625	2,085,456				
1880	115,400	441,543	1,466,180	616,337	10,201	44,725	5,394	364,059	6,159	471,337	91,419	0	21,878	27	14	890	2,322	0	16,326	99	10	1,622	12	8	323	..	21	795	1,977,574			
1881	142,627	360,513	1,769,507	803,248	27,594	49,748	6,491	355,062	8,200	724,003	67,254	0	13,028	52	14	1,825	6,560	0	47,971	539	4	17,346	12	10	2,728	154	1,020	2,373,190		
1882	140,483	678,621	2,109,282	918,065	48,065	81,114	4,958	324,727	8,670	803,461	38,618	0	9,024	11	19	360	7,476	0	37,224	1,068	18	16,733	7	10	76	2	14	162	7	979	2,782,314	
1883	123,906	458,509	2,621,467	1,201,942	40,350	90,861	8,957	577,201	9,125·6	824,552	77,065	18	16,468	138	4	2,076	3,484	3	26,908	375	11	6,555	3	14	650	31	160	3,204,901		
1884	807,119	305,232	2,149,109	1,303,077	31,618	72,176	7,305·4	416,179	6,665·9	621,687	93,660	6	19,780	0·167	11	241,940	3,759	2	24,678	433	12	6,468	14	74	2,770	3,003,831		
	1,374,622	6,167,932	17,668,421	9,026,112	274,076	666,768	52,924·11	3,615,632	76,042	14	5,852,000	654,585	3	146,481	9,507	7	248,400	30,889	6	190,627	2,909	12	57,024	19	18	338	23	61	6,210	407	13,286	24,611,683

The aggregate value of our mineral products to the end of 1884 is £64,068,584 14s. 8d.

I have much pleasure in once more recording my high appreciation of the services of Mr. Herring, the Chief Clerk, and Mr. Binny, the Registrar of the Department. The Accountant (Mr. Farr) has efficiently performed his duties, which are constantly increasing. To the Geological Surveyor, the Chief Mining Surveyor, the Wardens, the Inspector of Mines, and the Superintendent of Drills, I am indebted for assistance readily given at all times.

GOLD.

GOLD.

From the reports furnished by the Wardens and Mining Registrars, it appears that in most of the districts the effects of the late drought seriously retarded mining operations during the first half of the year, and almost entirely prevented any attempt at prospecting; added to this, the discovery of silver lodes in various parts of the Colony drew away numbers of miners from many of the gold-fields. In some of the older gold-fields no doubt many of the alluvial deposits have been so far exhausted that they no longer yield remunerative employment to the individual miner, though there are strong grounds for believing they would if worked on a large scale with suitable appliances prove profitable, and it is to be hoped that the facilities afforded under the Act 48 Victoria, No. 10, for leasing large tracts of abandoned auriferous lands will be extensively availed of, whereby profitable employment will be provided for a very large number of miners.

In the Bathurst district the Wardens and Mining Registrars report:—Mount M'Donald is at present the richest field for gold in the district, the total yield for the year, 5,815 oz. 6 dwt. 5 gr., being 1,814 oz. in excess of 1883; 3,494 tons of quartz crushed yielded 5,117 oz. 5 dwt. 3 gr. The satisfactory yields obtained from some of the mines has given quite an impetus to mining in the locality. The following are results from some of the principal crushings:—Woman's lease, 180 tons, 591 oz. 19 dwt.; Victoria Co., 84½ tons, 160 oz. 18 dwt. 8 gr.; Adelong Co., 87 tons, 193 oz. 10 dwt. 5 gr.; Butchers Co., 46 tons, 183 oz. 18 dwt.; Balmoral Co., 79½ tons, 1,206 oz. 13 dwt. 15 gr.; Eureka Co., 807 tons, 1,285 oz. 2 dwt. 23 gr.; Grant's, 603 tons, 540 oz.; Woolloomooloo, 88 tons, 207 oz. *Carcoar*.—In this division mining operations were more successful during the year though no new finds have been reported, the total yield for the year being 12,040 oz., which compares favourably with the two preceding years, the output for 1883 being 9,817 oz. 16 dwt. 12 gr., and for 1882, 6,599 oz. 4 dwt. 2 gr. From Galley Swamp in particular the returns have been very good. The shaft in the Prince of Wales mine at Burnt Yards has been sunk to a depth of 476 feet. The pyrites in this mine are very rich; a ton sent to England for treatment yielded 12 oz. of gold, besides silver. The yield of gold at the Brown's Creek mine continues good; 26,157 tons gave 4,521 oz. 5 dwt. *Mitchell's Creek*.—In this division there has been a falling off in the gold yield, partly due to the rush for silver lodes; only about 200 oz. obtained from alluvium and 300 oz. from quartz. At the Paddy Lackey claim, Dark Corner, 400 tons of quartz have been raised but not yet crushed. At Blackman's Swamp, near Limekilns, a rich vein of gold-bearing quartz has been struck by Sinclair and party. *Ophir*.—The prospectors are proving good coarse gold in Stoney Creek, about 5 miles from Ophir. Lucknow is again coming to the front, the New Reform Company's output for the year being £7,500. The Frederic's Valley Company are about starting on an extensive scale to work veins which formerly yielded very handsome returns. The Lumpy Head Company at Forest Reefs is still persevering, but has not yet reached the deep ground. The lead in the south-west end of the Great Extended mine is yielding about ½ oz. per ton. The Inspector of Mines says:—The Great Extended Company is working a lead 230 feet deep under basalt; the lead is 40 to 80 feet wide, the wash is 20 inches thick, and is cemented, requiring crushing. From the 14th January to 12th April, 1884, the Company crushed 858 tons, yielding 712 oz.

In the Tambaroora and Turon district the Wardens and Mining Registrars report:—At Hill End the quantity of gold sent by Escort during the year was 6,202 oz. 3 dwt. 3 gr. Carver and party have now reached a depth of 140 feet; the stone averages nearly 4 oz. per ton, country soft and easily worked. Scholbert and party on the same line south have obtained good stone at 130 feet, which averages 1½ oz. per ton. Myers and Northey, Specimen Gully, at several levels to a depth of 150 feet, have obtained stone which averages 3 oz.; the country is soft. Ackermann and party at Golden Gully have raised stone yielding 2½ oz. per ton, but the ground is patchy. Ellis and party at Tambaroora have had several crushings yielding 1½ oz. per ton. Christy and party, on the Independent Reef, had a crushing in December which gave 3½ oz. per ton—ground patchy. The Red Hill Company during the year crushed about 400 tons, average 2 oz. The following are some of the principal crushings:—Tonkin and Company, 170 tons, 350 oz.; Carver and Company, 421 tons, 1,605 oz.; Myers and Northey, 174 tons, 522 oz.; Perseverance Company, 50 tons, 170 oz.; yield of gold at Hill End for the year, 7,232 oz. 14 dwt. 2 gr. At Sofala the following crushings have been had during the year:—Crawford and party, 19 tons, 62 oz., vein 6 to 10 inches wide; Surface Hill, 14 tons, 23 dwt. per ton; Solitary Creek, 26 tons, 1 oz. per ton, vein 10 inches wide; Scott and Clarke's, vein 9 inches wide, 1 to 3 oz. per ton, average for year, 2 oz.; Perseverance Company, Solitary Reef, 1,263 tons, 723 oz., at 340 feet deep, vein 18 inches wide; Bullock Flat, 226 feet deep, vein 9 inches wide, 20 tons, 23½ dwt. per ton; yield for year in the division, 4,386 oz. 15 dwt. At Ironbarks the majority of the mines are idle for want of appliances to treat the pyrites in the reefs. A new reef has been discovered at Mookerawa by Halliday and party, which, so far as prospected, appears to be an immense blow, showing thousands of tons of quartz. A trial crushing gave 7 dwt.

per ton—287 tons quartz, crushed in the division, gave 174 oz. 4 dwt. The alluvial mines at Mookerawa are idle, although the Mookerawa Company is said to have obtained 400 oz. of gold, and the Junction Point Company, on the opposite side of the River, obtained 5 dwt. per load from a trial washing. Total yield for the division, 1,361 oz. 6 dwt. 3 gr. At Wellington mining very dull.

In the Mudgee district the Wardens and Mining Registrars report:—At Gulgong the output of gold for 1884 exceeds that of 1883 by upwards of 963 ozs., although most of the principal mines were engaged in preliminary work during the year. Rouse's paddock and several other mines on well known leads are in the possession of a Victorian Company, who are likely to thoroughly test them, having erected thereon very complete machinery. On the Star Lead Sweeney and party, after great difficulties, have reached the lead wash $4\frac{1}{2}$ feet in height. A trial washing gave 9 dwts. per load. The White Horse mine has been purchased by a Victorian Company, who raised 500 oz. of gold, but finding the underground works unsafe, have allowed the ground to settle down, and are sinking a new shaft. The wash as tested by boring is 31 feet in height. The Canadian and Mudgee Company, who commenced about May, 1883, had great difficulty in overcoming the water, and were not able to raise wash-dirt till towards the end of 1884. The average yield for the few weeks was 30 oz. per week; total yield, 440 oz. At old Appletree several parties are on payable wash; depth of sinking, about 20 feet; thickness of wash, 2 feet 6 inches; yield, 6 to 10 dwt. per load. The Rhobardah Company's mine contains a pyritous vein, samples of concentrated pyrites from which have been tested and have given very high yields. A parcel of 6 lbs., treated privately, is said to have yielded at the rate of 417 oz. of gold and 114 oz. of silver per ton. Samples of the ore are to be sent to Europe for treatment. 12 nuggets have been found in the division during the year varying from 3 oz. to 39 oz.; yield of gold for the year, 5,681 oz. 5 dwt. 13 gr. At Hargraves and Windeyer there is an increase in the output of gold over the previous year of 1,010 oz. Bond and party at Hargraves raised 35 tons, which yielded 1,500 oz. during the first five months. Since then they have been engaged erecting powerful machinery. At Tomingley the number of miners is considerably decreased. About £7,000 worth of gold was won during the year. At Myall they are about to erect a 20-stamp battery; 1,000 tons of stone at grass ready to be crushed. No alluvial deposits have been found near Tomingley. 3 miles west of the Ten-mile Ridge, Farrell and party have obtained a good prospect; one shaft sunk 190 feet, and some alluvial gold has been found at Buckinbar.

In the Lachlan district the Wardens and Mining Registrars report:—At Bald Hills, 3 miles from Forbes, the only place in the division where any number of miners is employed, they are working an old lead called the British Standard, 190 feet deep; wash, 2 feet thick and from 70 to 80 feet wide, but only 50 feet of the width contains gold. The three parties working on it are just clearing working expenses. No discoveries of importance at Forbes, though a good deal of prospecting has been done; yield of gold, alluvial, 750 oz. 10 dwt. 7 gr.; quartz, 177 oz. 4 dwt. 10 gr. In the Parkes division there is a steady improvement in quartz-mining. From some of the reefs near the town splendid stone was raised. In July, Pennington and party discovered payable gold in quartz at the head of Magpie Gully, near Tichborne; the first crushing of 20 tons gave 3 oz. 6 dwt. per ton; a second crushing of 20 tons gave 11 oz. per ton, not picked stone. The reef is from 2 feet to $2\frac{1}{2}$ feet wide. They have sunk a perpendicular shaft and cut the reef at 80 feet, where the stone appears to contain a large quantity of gold. This reef is named the Eldorado. There are 5 claims besides the prospectors at work on it, but they have not yet struck the reef. During the first five months of the year mining was almost at a standstill for want of water. A vein in the Buchanan line of reef has been struck; it varies from 1 foot to 4 feet wide, and nearly vertical. Two claims, Hazelhurst and Quails, have given good returns—the former obtained about 800 oz. from 210 tons; the latter 700 oz. from 237 tons. Another claim on the line is paying £4 per week per man. A new reef has been found in a selection known as Coulson's, which is said to be good. Between Parkes and Forbes, 8 or 9 miles from the latter town, a reef has been found, 46 tons from which gave 12 dwts. per ton yield of gold. Parkes division (7 months' work)—3,023 oz. 8 dwt. 18 gr.; 2,170 tons quartz gave 2,684 oz. 2 gr.; average, 1 oz. 4 dwt. 13 gr. per ton; and 1,218 tons alluvial gave 339 oz. 14 dwt., equal to 5 dwt. 13 gr. per ton. At Temora the number of miners has considerably reduced, some having been attracted to Sunny Corner, others to Silverton and elsewhere. Of the 13,791 oz. of gold purchased by the banks, 9,742 oz. was obtained from alluvium, and 4,049 oz. from quartz. During the first four months of the year very little mining was done owing to the drought. The quantity of gold sent away by escort was 14,381 oz. 16 dwt. 1 gr.; this is supposed to include the gold won at Temora, Barmednau, and Sebastopol. Of the above quantity 3,351 oz. 5 dwt. 6 gr. was from Barmedman, and probably some 430 oz. from Sebastopol. During the year 21 nuggets were found, varying in weight from 5 oz. to 175 oz. 15 dwt., and weighing in the aggregate 675 oz. 14 dwt. No new leads have been discovered. There are some payable claims near to but at a shallower level than the old Temora main lead, and it is not unlikely that a large tract
of

of payable ground will be found in that direction. Between 45,000 and 50,000 loads of wash-dirt puddled during the year—yield, 10,000 oz. 9 dwt. 3 gr. There are only two quartz-mines at work, viz., the South Australian Company, who crushed during the year 648 tons for 340 oz. of gold, and the Hidden Star, which is said to have crushed about 100 tons, yielding nearly 1 oz. per ton. At Barmedman, from 16 claims, 6,216 tons have been crushed, yielding 3,351 oz. 5 dwt. 12 gr., the average yields from the several claims varying from 5 dwt. 18 gr. to 2 oz. 15 dwt. 12 gr.; the reefs are large and easy to work. The prospects of the Barmedman Company appear to have considerably improved. During the past year from the Little Ada claim some stone near the surface gave 3 oz. per ton, and several crushings from the Fanny Park have given payable returns, but the year's average has been seriously decreased by reason of a large quantity of inferior stone raised from some of the large reefs having to be crushed. Attention has recently been called to the splendid reef country north of Barmedman, and a prospecting party is now engaged in that direction. 30 tons of quartz, taken from an abandoned mine on Pike's Reef, 25 miles south-west of Temora, yielded 173 oz.; 50 tons of quartz from Doctor's Reef, Old Junee reefs, has yielded 6 dwt. per ton; 47 tons of quartz from Sebastopol gave 35 oz. Between 300 and 400 tons of stone has been raised from the Evening Star Claim, Sebastopol, which is expected to yield from 12 to 15 dwts. per ton. The reef is from 11 to 13 feet wide at a depth of 65 feet. At Young the season has been generally unfavourable for mining. The machinery erected at Minter and Company's mine to work the deep lead is not sufficiently powerful to overcome the water and raise wash-dirt, and additional plant is being procured. The quantity of gold purchased by banks at Young is 716 oz. 3 dwt. 20 gr. The prospecting claim and No. 1 are the only claims at work on the newly discovered deposit at Sherlock Creek, near Wombat. At Blind Creek, near Murrumburrah, about 100 miners have been at work. During the year 615 oz. 6 dwts. 1 gr. of gold was purchased locally.

In the Tumut and Adelong district the Wardens and Mining Registrars report:—From Blatchford's mine at Captain's Flat, Queanbeyan, 2,386 tons of quartz crushed gave about 360 oz. This mine was idle during seven months of the year for want of water. The stone assays from 10 to 15 dwt. per ton, but is difficult to treat. Montgomery and party crushed about 800 tons, which yielded 6 dwt. per ton. The reef has widened to about 30 feet. Ore which assays 140 oz. silver, and 59 per cent. lead has been found on the hanging wall of the reef. The character of the reef is auriferous, iron gossan, overhanging a large copper lode of low per centage. Gold has been found on private property at Molonglo, but could not be worked on account of the quantity of water, the prospectors having no machinery for pumping. In the Gundagai division Frearson and party at Coolac crushed stone from the 100 feet level, which gave 21 dwt. per ton. At Mount Adrah, Cole and party have crushed 87 tons for 320 oz. At Kimo reef Hurford Brothers crushed 6 tons for 17 oz. A dyke of gold-bearing material, averaging 10 feet to 20 feet wide, is being tested to a depth of 100 feet, and as the stone can be raised and delivered at the battery at a very low price, it is expected to prove remunerative. A similar deposit is being tested at Tarrabandra. At Adelong there is a great falling off in the yield of gold from the quartz reefs, but the alluvial mines continue to yield well. 1,536 tons from the Adelong reef gave 1,577 oz. 11 dwt., the Great Victoria Company having been working from the 1,060 feet level upwards, the average yield being 15.68 dwts. per ton, total quantity crushed, 6,308 tons 9 cwt.; yield, 5,762 oz. 9 dwt. The alluvial mines, chiefly on the Adelong Creek, at Shephardstown and Grahamstown, yielded 4,962 oz. 15 dwt. 5 gr. At Shephard's mine the works have been shifted to the upper part of the ground, where the opening drives have given exceptional prospects. At Kiandra there are five companies at work sluicing; yield of gold, 1,958 oz. The Kiandra Company, sluicing 2,997 hours, washed 169,651 tons of earth—yield, 933 oz. The hydraulic works at Kiandra were much retarded by want of sufficient water. A vein of quartz was opened in Pollock's Gully, a trial crushing from which gave 4½ oz. per ton. At Yarrara the Rangatira Company, at a depth of 130 feet, cut a reef which varies from 6 inches to 3 feet wide showing gold. 8 tons sent to Adelong to be crushed gave 2½ oz. per ton; since then they have raised 100 tons. At Albury 263 tons of quartz gave 271 oz. 9 dwt. of gold. A rich reef is said to have been opened at Hawk's View, on private property. There are some good claims at the Black Range and Portuguese Gully. A Company has been formed to work the Black Range Flat. At Tumberumba the United Trades Company, who have been three years constructing a very extensive and expensive tail and flood ditch for the purpose of working the bed of abandoned workings on the Tumberumba Creek. The tail-race is 1,800 yards long, and is now ready for work. Total yield of gold, 2,414 oz. 14 dwt. 4 gr. from alluvium; and 1,106 oz. 2 dwt. from quartz.

In the Southern district the Wardens and Mining Registrars report:—At Braidwood mining very depressed from want of water; yield of gold from alluvium, 528 oz. At Major's Creek; no water for ground sluicing. Alluvial gold, 594 oz. 3 dwt.; quartz 37 oz. At Little River a new reef named the "Day Dawn" has been opened, a trial crushing from which of 15 tons gave 39 oz.; yield from alluvium, 1,200 oz.

At

At Araluen there was an increase in the yield of gold as compared with 1883 of over 1,000 oz. The total for 1884 was 4,732 oz. from alluvium, and 92 oz. 14 dwt. from 196 tons of quartz. A larger area of ground than usual was worked, but want of water retarded operations. At Yalwal the output of gold was 883 oz. 10 dwt. from quartz. Although the Shoalhaven River has been proved to be auriferous throughout its course, there are, with the exception of a few wandering miners without capital, no mine on its course from Nerriga to Yalwal, a lineal distance of 80 to 100 miles; the same may be said of several of the creeks in the district. An attempt was made to bottom the drift at the junction of the Shoalhaven and Kangaroo Rivers, but was abandoned for want of capital. At Nerriga—yield from alluvium, 1,100 oz.—the heavy rains stopped work in the river bed. At the Dromedary 97 tons of quartz crushed gave 120 oz. At Bombala 332 ozs. 16 dwt. 6 gr. obtained from alluvium.

In the Hunter and Macleay district the Wardens and Mining Registrars report:—The severe drought caused Copeland to be almost deserted during the first part of the year; but since the rains set in, and the striking of the rich stone in the No. 2 East Mountain Maid, there has been a revival. From this claim 50 tons of quartz gave 16 oz. per ton, and 60 tons from No. 1 East Mountain Maid gave 9 oz. per ton. Other claims followed suit, and during the last half of the year work has been carried on successfully; 1,034 tons of quartz crushed gave 2,768 oz. 3 dwt., equal to 2 oz. 13 dwt. 13 gr. per ton. The total yield for the year was 4,250 oz., being 205 oz. in excess of 1883. At Boranel, where there are five reefs 3 feet wide, the stone from which has averaged 4 oz. per ton, all the claims are idle for want of a crushing plant. The Inspector of Mines reports that Moore and Company crushed 100 tons for 425 oz. 16 dwt. 12 gr., and No. 1 west crushed 10 tons for 33 oz. 12 dwt. At Dungog, Hancock and Co. crushed 230 tons for 150 oz.—reef 6 inches wide. Vanderkolk crushed 282 tons for 155 oz. 8 dwt.—reef 4 inches to 2 feet 6 inches wide.

In the Clarence and Richmond districts the Wardens and Mining Registrars report:—At Dalmorton 95 tons crushed from the Sir Hercules Reef gave 75 oz. 6 dwts—80 tons at grass. 20 tons from the Union Reef gave 11½ dwt. per ton. At Nana Creek the Hidden Treasure Company crushed 60 tons for 16 dwt., and 80 tons for 13 dwt. per ton—reef 2 feet wide. 55 tons from Bungalow Reef gave 1 oz. 4 dwt. per ton. 30 tons from Laura Reef, 1 oz. 7 dwt. per ton. From the Waratah Reef, 7 miles from Nana Creek, 19 tons gave 31 oz. 15 dwt. Waratah No. 1 crushed 20 tons for 11 oz. From Nymboida, 7 miles from Nana Creek, 5 tons gave 61 oz. 8 dwt. 12 gr. From Eleven Tree Creek, Illabo, 25 tons gave 19 dwt. 12 gr. per ton; 16½ tons from Rise and Shine Reef, 1 oz. 13 dwt.—2 tons from this reef, sent to the Mint, gave 6 oz. 14 dwt. The stone from the Lady Mary Mine, Little Plains Creek, yields 1 oz. 4 dwt. 5 gr. per ton. Total for Nana Creek division, 452½ tons yielded 410 oz. 4 dwt. 21 gr.

In the Peel and Uralla district the Wardens and Mining Registrars report:—At Scone 449 tons quartz crushed gave 409 oz. The Inspector of Mines says 570 tons crushed from the Grosvenor Reef at Stewart's Brook gave 225 oz. 10 dwt. The Just-in-Time Company crushed 3 tons for 17 oz. 10 dwt. At Nundle, though, owing to the drought, there has not been more than three months sluicing—1,626 oz. have been obtained from alluvium. At Bowling Alley Point, King and party crushed 40 tons for 3 oz. per ton—great quantity of water. Marquis of Lorne: 460 tons gave 317 oz. 7 dwt. At Hanging Rock a new line of reef opened, 10 tons from which gave 5 oz. Nethersole and party crushed 20 tons for 60 ozs. Total for division: 559 tons crushed, yield, 512 oz.; besides 62 oz. from patches in quartz. At Barraba, the yield of gold was 293 oz., and at Bingera it was 2,964 oz. At the Tia Reefs, Walcha, Matheson and party crushed 40 tons of surface stone for 40 oz. 12 dwt. 12 gr. At Uralla all the mines were retarded by reason of the drought; gold obtained, 863 oz. 11 dwt. 18 gr. At Armidale the Eleanora Company obtained 1,566 oz. 11 dwt. 18 gr. from quartz, from the alluvial mines in the division 116 oz. 19 dwt. 15 gr. was won. The Inspector of Mines, speaking of this mine, says: The veins vary from 6 inches to 3 feet; 1,576 tons crushed yielded 710 oz. 14 dwt. 23 gr., the tailings by assay containing 1 oz. 1 dwt. of gold per ton. In addition to the gold they raised antimony to the value of £150. In the New England district the Mining Registrar at Boorook reports: The Poverty Point Company find the rock too hard to be reduced by hydraulic sluicing, and are intending to erect crushing appliances. Mr. Horton has discovered a similar dyke about 50 feet wide, and intends to erect a battery to crush the granite in which the gold is found. At Pretty Gully the quartz-reefs are attracting some attention, but the absence of crushing plant prevents a proper test being made. Total gold, 738 oz.

In the Albert district the Wardens and Mining Registrars report: At Milparinka during the first five months of the year mining was at a standstill for want of water, dry blowing being the only mode available of treating the stuff. By this mode over 800 oz. was won. At the latter end of May 2 inches of rain fell at Milparinka and Tibooburra, but none at Mount Brown. This enabled the miners to wash up the alluvium, which yielded 1½ to 3 dwt. per load. In June over an inch of rain, and in October a general rainfall all over the

the district. At Mount Browne it was so heavy that it washed away all the dams and reservoirs. At Wittabreenah 125½ tons of quartz crushed gave 39 oz. 2 dwt. At Mount Browne good wages are made by crushing cement found at a depth of about 20 feet; the gold is shotty, but the appliances are so rude that much of the gold is lost. There is one puddling machine at work on tailings and surface clay, which yields 1½ dwt. per load of 15 cwt. Coarse gold has been found at Stringer's Hill at a depth of 3½ feet. A 15-oz. nugget was found at Tibooburra. Total yield of division 2,527 oz. 2 dwt.

The following information has been kindly furnished by R. Hunt, Esq., F.G.S., the Deputy-Master of the Royal Mint.

QUANTITIES of gold, the produce of New South Wales, received into the Royal Mint, Sydney, during 1883 and 1884 compared.

District.	Division.	1884.	1883.	Increase.	Decrease.
		oz.	oz.	oz.	oz.
Bathurst	Bathurst	1,567.60	2,161.95	594.35
	Carcoar	11,950.03	10,265.27	1,684.76
	Orange	4,556.08	2,329.88	2,226.15
	Trunkey Creek	6.29	183.68	177.39
	Tuena	169.51	273.68	104.17
Tamboroora and Turon.....	Mount M'Donald	224.37	206.04	18.33
	Hill End.....	6,112.91	5,067.16	1,045.75
	Tambaroora	809.26	374.81	434.45
Mudgee	Sofala	4,374.84	4,007.32	367.52
	Mudgee	1,832.63	2,177.58	344.95
	Gulgong	1,660.85	2,822.74	1,161.89
	Hargraves	787.44	1,340.08	552.64
Lachlan	Wellington	40.41	155.61	115.20
	Parkes	4,766.77	3,891.32	875.45
	Forbes				
	Grenfell	386.86	96.75	290.11
	Young	1,076.86	1,014.23	62.63
Cootamundra	14,221.74	18,271.66	4,049.92	
Temora					
Albert	Wilcannia	2,031.84	3,169.79	1,137.95
	Southern.....	Goulburn	67.79	164.01
Tumut and Adelong	Braidwood	5,961.98	4,974.27	987.71
	Araluen	916.71	2,258.99	1,342.28
	Shoalhaven	449.57	1,682.67	1,233.10
	Nerrigundah	362.47	471.44	108.97
	Bermagui	103.86	230.17	126.31
	Adelong	10,895.71	16,585.50	5,689.79
	Tumut.....	791.80	850.20	58.40
	Tumbarumba	1,148.69	2,084.34	935.65
	Wagga Wagga	67.60	185.70	118.19
Peel and Uralla	Gundagai.....	141.63	298.40	156.77
	Cooma	169.08	302.83	133.75
	Kiandra	847.45	17.83	829.62
	Armidale.....	19.05	67.64	48.59
	Rocky Ri er	53.36	74.31	20.95
	Nundle	235.31	230.43	4.88
	Tamworth	343.08	437.32	94.24
	Bingera	1,233.17	2,718.98	1,485.81
Hunter and Macleay.....	Copeland	2,916.21	2,717.96	198.26
	Grafton	591.11	869.88	278.77
Clarence and Richmond	New England.....	690.96	713.84	22.88
New England.....	Tenterfield	690.96	713.84	22.88
Localities unknown	20,349.86	26,031.04	5,681.19
Total	104,332.68	121,777.38	9,025.62	25,870.32

SUMMARY.

District	1883.	1884.
	oz.	oz.
Bathurst	15,420.50	18,473.83
Tambaroora and Turon	9,449.29	11,297.01
Mudgee	6,496.01	4,321.33
Lachlan	23,273.96	20,452.23
Albert	3,169.79	2,031.84
Southern	9,781.55	7,862.38
Tumut and Adelong	20,324.89	14,061.96
Peel and Uralla	3,528.68	1,883.97
Hunter and Macleay	2,717.95	2,916.21
Clarence and Richmond	869.88	591.11
New England	713.84	690.96
Localities unknown	26,031.04	20,349.85
	121,777.38	101,932.68

From the above statement it will be seen that the decrease in the quantities of gold sent to the Mint, as compared with the previous year, equals 16,844.7 ozs.

The

The following table is compiled from information furnished by the Collector of Customs :—

EXPORTS OF GOLD—1884.

Gold.		Quartz Tailings and Pyrites.		Total.	
Quantity.	Value.	Quantity.	Value.	Quantity.	Value.
oz. dwt. gr. 17,546 9 20	£73,593	{ Tailings, 308 pkgs. Pyrites, 830 cwt.	{ £2,245 £2,817 }	oz. dwt. gr. 18,811 19 20	£78,655

The quantity of gold sent to the Mint for coinage, added to the quantity of gold exported, would equal 123,744 oz., valued at £465,825, but it is thought by the Master of the Royal Mint that £70,033 worth of the bar gold exported passed through the Mint, and is included in his return; therefore the output of gold for 1884 would appear to be 107,199 ozs., valued at £395,292. This, of course, takes no account of gold which may have passed by private hands into the adjoining Colonies without being received by the Customs officers on the border.

The output of gold, according to the returns furnished by the Mining Registrars, exceeds the quantity passed through the Mint by 7,655 oz.

RETURN of Gold for 1884 from Mint and Mining Registrars compared :—

District.	Mint.	Mining Registrars.	Excess.	Deficiency.
	oz.	oz.	oz.	oz.
Bathurst.....	18,474	19,825	1,351
Tambaroora and Turon	11,297	12,981	1,684
Mudgee	4,321	12,912	8,591
Lachlan	20,452	20,412	40
Albert.....	2,032	2,527	495
Southern.....	7,832	10,149	2,287
Tumut and Adelong	14,062	18,520	4,458
Peel and Uralla	1,884	8,649	6,765
Hunter and Macleay.....	2,916	4,555	1,639
Clarence and Richmond	591	952	361
New England.....	691	1,105	414
Localities unknown	20,350	20,350
			20,390	28,045
				20,390
			The quantity returned by the Mining Registrars exceeded that sent to the Mint by...	7,655

The gold yield of 1884, as compiled from the returns furnished by the Mining Registrars, exceeds that of 1883 by 7,435 oz., but it is not probable that there was in fact any such increase. The apparent increase is, I think, due to the defective returns furnished for 1883.

MINING Registrars' Returns of Gold for 1883 and 1884 compared :—

District.	1883.	1884.	Increase	Decrease.
	oz.	oz.	oz.	oz.
Bathurst	13,595	19,825	6,230
Tambaroora and Turon	9,524	12,981	3,457
Mudgee	8,431	12,912	4,481
Lachlan	23,471	20,412	3,059
Albert	2,910	2,527	383
Southern.....	11,286	10,149	1,137
Tumut and Adelong	16,578	18,520	1,942
Peel and Uralla	10,622	8,649	1,973
Hunter and Macleay	4,072	4,555	483
Clarence and Richmond	1,239	952	287
New England	1,343	1,105	238
Not within a Mining District.....	2,081	2,081
			16,593	9,158
Less decrease			9,158	
Increase in yield for 1884.....			7,435	

The following table shows the results obtained from parcels of alluvium washed at some of the Mines during 1884. The low average is due to the fact that nearly the whole of the wash-dirt referred to in the return has been treated by hydraulic sluicing, by which process a very low percentage of gold can be made to pay. Unfortunately there is no possibility of procuring returns of all the wash-dirt puddled or sluiced. If it were possible to compile a complete table the information would be most valuable.

COMPARATIVE

COMPARATIVE statement of Average Yields from Alluvial Mines for 1883-4.

1883.				1884.			
District.	Quantity.	Average per ton.	Yield of Gold.	District.	Quantity.	Average per ton.	Yield of Gold.
	Tons	oz. dwt. gr.	oz. dwt. gr.		Tons	oz. dwt. gr.	oz. dwt. gr.
Mudgee	7,733	0 0 18-00	290 0 0	Mudgee	3,500	0 0 7-12	51 18 3
Lachlan	4,771	0 4 17-76	1,130 16 0	Lachlan	1,218	0 5 13-37	330 14 0
Southern	700	0 3 12-00	122 10 0				
Tumut and Adelong	3,000	0 8 18-00	1,300 0 0	Tumut and Adelong.....	171,451	0 0 2-05	948 0 0
New England	5,776	0 2 16-23	772 19 12	Albert	125	0 1 4-24	7 7 2
Albert	2,157	0 8 2-57	874 7 1				
	24,137	0 3 17-30	4,490 12 13		176,494	0 0 3-06	1,346 19 10

The following table gives the results of crushing sundry parcels of quartz in the several districts, and though far from complete does convey some idea of the value of quartz-reefs. I do not despair of yet making this table practically valuable. I am quite sure the officers, as a rule, try to obtain complete returns, but, unfortunately, our miners have not yet recognised the value to them, as a class, of publishing such information, when they do so we may hope to obtain such a table as will prove that our quartz-veins offer a profitable field for the judicious investment of capital. The difficulty of furnishing returns of the quantity of quartz treated is trifling as compared with alluvium, because account is always taken of the quantity of quartz crushed, though it is, perhaps, not always recorded.

The following table shows the results obtained from the crushing of certain parcels of quartz in 1884, compared with the results of crushing in 1883.

COMPARATIVE Statement of average yields from Quartz Mines for 1883-4.

1883.				1884.			
District.	Quantity.	Average per ton.	Yield of Gold.	District.	Quantity.	Average per ton.	Yield of Gold.
	Tons cwt. qr.	oz. dwt. gr.	oz. dwt. gr.		Tons cwt. qr.	oz. dwt. gr.	oz. dwt. gr.
Bathurst	9,848 0 0	0 12 17-37	6,148 3 16	Bathurst	30,130 10 0	0 6 13-50	9,392 15 7
Tambaroora and Turon ..	3,930 14 0	0 15 20-00	3,112 17 5	Tambaroora and Turon..	2,365 0 0	1 9 23-34	3,544 5 0
Lachlan	11,086 0 0	0 11 9-42	6,656 14 13	Lachlan	9,181 0 0	0 14 4-10	6,505 5 14
Southern	3,159 8 0	0 10 19-06	1,700 1 20	Southern	321 0 0	0 13 11-73	216 10 0
Tumut and Adelong	483 7 0	1 9 14-70	715 13 12	Tumut and Adelong	6,088 9 0	0 18 6-16	6,104 19 0
Peel and Uralla	1,727 0 0	1 14 7-34	2,062 6 12	Peel and Uralla	1,605 0 0	0 11 2-57	891 7 12
Hunter and Macleay	4,857 0 0	0 14 15-90	3,560 16 11	Hunter and Macleay	1,546 0 0	1 19 18-27	3,073 11 0
Clarence and Richmond ..	400 10 0	1 6 10-40	534 6 13	Clarence and Richmond ..	452 10 0	0 18 3-18	410 4 21
New England	2,101 3 0	1 2 14-95	2,376 14 10	New England	152 0 0	0 12 0-94	91 10 0
Albert	309 0 0	0 12 12-03	230 13 1	Albert	71 0 0	0 18 10-00	66 16 0
Not within a Mining District.	2,693 0 0	0 15 10-99	2,081 8 15	Mudgee	245 0 0	8 18 2-03	2,182 0 0
	41,065 0 0	0 14 15-78	30,033 16 13		52,757 9 0	0 14 0-54	32,070 4 0

The number of miners more or less regularly engaged in gold-mining during 1884 was, according to the returns furnished by the Mining Registrars, 6,548. Of these 5,405 were Europeans and 1,103 were Chinese; 4,524 were working alluvial deposits, and 1,984 quartz. The total number of European miners was less in 1884 than in 1883 by 337; this decrease was no doubt mainly due to the discovery of silver lodes in various parts of the Colony.

Taking the quantity of gold won and dividing by the number of miners (the Mining Registrars' returns being taken as a basis) we find that the average earnings for the year was 17.2 ozs. of gold, or £65 1s. 1.35d. per man. This is doubtless a very low average, but it must be remembered that on some of the gold-fields there was no water to wash with during the first five or six months of the year, and there is always a proportion of our miners who follow other occupations during a portion of the year.

During the year the following assays for gold have been made by Mr. C. Watt, the Government Analyst:—

GOLD.

Locality.	Description.	Per ton.		Per cent.	
		Gold.	Silver.	Lead.	Copper.
Armidale.....	Quartzite with arsenical pyrites and galena, from 30 miles from Armidale.	oz. dwt. nil.	oz. dwt. 2 14		
"	Quartz with iron and arsenical pyrites, from near Armidale	trace.	trace.		
"	" arsenical pyrites, from near Armidale	nil.	1 12½		
"	Red jasperoid rock with iron pyrites, from near Armidale	"	nil.		
Abercrombie	Grey slate rock, from Abercrombie.....	"	"		
"	Brown iron-ore with quartz, from Abercrombie	0 16	4 1½		
"	Ferruginous schistose rock,	nil.	nil.		
"	" quartz, from Abercrombie Mountain	"	"		
"	Quartz and iron pyrites,	"	"		

GOLD—continued.

Locality.	Description	Per ton.		Per cent.	
		Gold.	Silver.	Lead.	Copper.
Abercrombie	Quartz, pyrites, and galena, from Abercrombie Mountain	oz. dwt. nil.	oz. dwt. nil.		
"	" and iron ore,	"	"		
"	" and pyrites,	"	"		
Adelong	Galena and magnetic pyrites, from head of main Adelong Creek ...	0 8	28 6½		
"	Quartzite schist, from new reef at Upper Adelong	0 16	0 19½		
Ashford	Quartz, from Fraser's Creek Station, Ashford	"	trace.		
Blayney	Crushed stuff, from about 50 miles from Blayney	trace.	"		
"	"	0 16	6 10½		
Bondemeer	Quartz with arsenical pyrites, from near Bondemeer	nil.	nil.		
"	Horablende porphyry,	"	"		
"	Quartz with a little mispickel,	"	"		
Bingera	Mispickel, from Bingera	"	"		
Brungle Hill	Quartz with carbonate of copper, from Brungle Hill	trace.	1 13½		
Bogan District	Green quartz rock with pyrites and magnetic iron, from Bogan District.	nil.	nil.		
Back Flat	Porous ferruginous quartz and pyrites, from Back Flat, near Trunkey.	"	"		
"	Porous ferruginous quartz in chlorite rock, from Back Flat, near Trunkey.	0 16	1 7		
Bundarra	Mispickel, from near Bundarra	nil.	nil.		
"	" from between Bundarra and Tingha	trace.	1 12½		
"	" in quartz-vein stone, from Bundarra	nil.	6 8½		
Burrage	Shale with green silicate of iron, from 4 miles from Burrage Copper Mine.	"	nil.		
"	Crushed iron and copper pyrites, from Burrage	0 4½	2 12		3.6
Bindor	Iron pyrites and a little zincblende, from Bindor District	0 8	2 9		
Bega	Quartz, from Carter's Reef, Nelson's, near Bega	nil.	nil.		
Barnedman	" with schorl, from about 17 miles N.W. of Barnedman	"	1 12½		
Bolivia	Diorite and quartz from about 20 miles from Bolivia	"	nil.		
"	Quartz with arsenical pyrites	trace.	8 19½		
"	"	"	10 0		
"	Dark claystone with iron pyrites and zincblende, from Bolivia	nil.	nil.		
"	Arsenical pyrites, from Bolivia	"	7 1½		
"	Gray stone with galena and pyrites, from Bolivia	trace.	14 19		
"	Quartz with galena, pyrites, and a little carbonate of copper, from Bolivia.	"	nil.		
"	Gossan and chlorite rock, from Bolivia	nil.	trace.		
"	Quartz with a little galena,	"	nil.		
"	Gossany claystone,	"	2 5½		
"	Mispickel and copper pyrites	"	3 5		
"	" and iron pyrites	"	nil.		
"	"	"	1 4½		
Braidwood	Ferruginous clay-rock, from Braidwood district	trace.	nil.		
"	Clayrock,	nil.	"		
"	Iron ore,	"	"		
"	Brown iron, from a few miles from Braidwood	"	"		
Boro	Quartz with copper and iron pyrites, galena and zincblende, from near Boro.	trace.	6 10½		
"	" with brown iron ore, and magnetic iron, from near Boro ...	nil.	nil.		
"	" with pyrites and galena,	"	trace.		
Bombala	Galena, mispickel, and iron pyrites, from Bombala	"	4 18		
Bathurst	Manganese ore in altered siliceous slate, from near Bathurst	"	nil.		
"	Quartz with pyrites, from Bathurst district	"	"		
"	Ferruginous chalcedonic quartz with pyrites, from Tobin's Oaky Creek, 30 miles from Bathurst	"	"		
"	Ferruginous quartz and pyrites, from Buller's Creek, 15 miles from Bathurst.	7 7	6 16		
"	Quartz and mispickel, from Mount Ovens, 14 miles from Bathurst	trace.	1 12½		
"	" with iron and arsenical pyrites, from Bathurst district	nil.	nil.		
Bull Dog Range	Average sample (crushed) of reef stuff, from Bull Dog Range	"	"		
Barrier Range	Brown iron ore, from Barrier Range	"	"		
"	"	"	1 12½		
Corowa	Ore from Iron Blow, from Corowa	"	1 12½		
"	" from 9 miles, N.W. of Corowa	"	3 5		
"	Ore, from Junction, 5 miles S. of Corowa	"	nil.		
Crudine	Quartz containing a little copper pyrites, from Crudine	"	nil.		
"	Ferruginous stone, from Crudine	"	"		
Curricobark	Ferruginous quartz with a little sulphide and carbonate of copper.	trace.	trace.		
Cudgegong	Volcanic agglomerate? from Cudgegong	nil.	nil.		
"	Decomposed rock, from Cudgegong	"	3 5		
"	Ferruginous quartz with galena, from Cudgegong	"	nil.		
Capertee	Concretionary iron ore, from Capertee District	"	nil.		
"	Iron ore, from Capertee	"	"		
"	Quartz with iron pyrites and molybdenite, from Capertee	"	"		
"	Ferruginous quartzite, from Capertee	"	"		
"	Sulphide and carbonate of copper and galena in quartz from Capertee	"	"		
"	Felspathic rock with quartz containing grey sulphide and carbonate of copper, from Capertee.	"	"		
Candelo	Baryta with a little galena, from near Candelo	"	"	1.5	
Cooma	Quartz containing copper pyrites, Cooma district	"	"		
Conoblas	" from prospecting claim at Conoblas	"	"		
Colo	Ferruginous quartz containing sulphate of iron and lead, from Colo	0 13	0 11		
Cadia	Washdirt, from a tunnel about 4 miles north-west of Cadia	0 5	trace.		
"	Broecia,	trace.	"		
"	Marcasite,	nil.	nil.		

GOLD—continued.

Locality.	Description.	Per ton.		Per cent.	
		Gold.	Silver.	Lead.	Copper.
Clear Creek.....	Quartz with iron pyrites, from Clear Creek, 18 miles, from Bathurst	oz. dwt. 4 1½	oz. dwt. 8 16½		
Cotta and Coodra- digbee Rivers.	Pyritous quartz from the range dividing the watersheds of the rivers.	nil.	nil.		
Cobar	Oxide of iron from an outcrop near Cobar	"	"		
"	Red ochreous oxide of iron, from near Cobar.....	"	"		
Cosgrove.....	Iron ore and quartz, from Cosgrove	"	"		
"	" (compact)	"	"		
Carcoar	Quartz from Carcoar district	trace.	trace.		
"	Pyritous quartz and shale, from Carcoar district.....	nil.	nil.		
Cowra	Ferruginous breccia, from Cowra	"	"		
Dungog	Calcite and serpentine, with mispickel, from Dungog	21 4½	1 12½		
"	Calcite	trace.	trace.		
"	Limestone	nil.	nil.		
Dungowan	Pyritous stone from a reef 26 feet thick at 60 feet level, from Dungowan.	"	"		
"	Quartz leader with slate, from Dungowan	trace.	"		
Dark Corner	Quartz with mispickel from Dark Corner, Native Dog Creek.....	trace.	3		
Dundee.....	Quartzite, with iron pyrites, from near Dundee.....	nil.	nil.		
Deepwater	Blende, from near Deepwater.....	"	"		
"	Mispickel and blende, from Deepwater.....	"	"		
"	Quartzite conglomerate with pyrites and galena, from Deepwater..	"	"		
"	Mispickel in micaceous quartz,	"	"		
Dark-corner Range	Iron ore and quartz, from Dark Corner Range	"	"		
Dangera Creek.....	Iron pyrites, from Upper Dangera Creek.....	"	"		
Evan's Crown Swamp	Coarsely crystalline granite, with epidote and decomposed diorite, from E. C. Swamp.	"	"		
Emmaville	Arsenical and iron pyrites and galena, from near Emmaville.....	trace.	5 14		
"	Ferruginous quartz,	nil.	trace.		
"	Ferruginous quartz, from	"	"		
"	Arsenical pyrites, from near	"	nil.		
"	Altered slate with thin vein of quartz and pyrites, from Em- maville.	"	"		
"	Quartzite containing magnetic pyrites, from Emmaville	"	"		
"	Chlorite rock with quartz veins,	trace.	trace.		
"	Quartz and mispickel from about 20 miles, from Emmaville	nil.	nil.		
"	Ferruginous, porous mica rock, " " " "	"	"		
"	Ferruginous quartzite, " " " " district	"	"		
"	Quartzite with magnetic iron pyrites, " " " "	0 9½	0 12		
"	" " " " and zincblende, from near Emmaville.	trace.	0 16		
"	Carbonate of lead and quartz, from about 12 miles from Emmaville	1 1½	11 19½		
"	" " " " " " " "	1 1½	10 7		
"	Porous ironstone	trace.	trace.		
Ellistoh	Pyritous tailings, from Ellistoh, Upper Hunter	24 3½	0 5		
Fish River	Mispickel, from Fish River	0 16	0 16½		
"	Ferruginous pyritous stone, from Fish River	nil.	nil.		
Fish River Creek	Quartz and arsenical pyrites, from Fish River Creek, near Oberon...	1 16½	2 3		
"	Scoria, from Fish River	nil.	nil.		
"	" " " " " " " "	"	"		
"	Micaceous rock, with oxide of iron and manganese, from near Oberon.	"	"		
"	Felspathic rock, with veins of brown iron ore, from near Oberon.	"	"		
"	Quartz and chlorite, with pyrites, from near Oberon	"	"		
"	Copper and iron pyrites in quartz and mica, from near Oberon	"	"		
"	Quartz and porous iron ore, from near Oberon	"	"		
"	" and iron pyrite, " " " "	"	"		
"	Gossan and quartz, " " " "	"	"		
"	Gossany iron stone, " " " "	"	"		
"	" " " " " " " "	"	"		
Forest Reefs	Marcasite investing fossil wood, from Great Extended Gold Mining Company's shaft.	"	"		
Forbes.....	Garnet rock, with carbonate of copper, from near Forbes	trace.	1 12½		1.1
"	Gossan, with specular iron, from Forbes district.....	nil.	nil.		
"	Hornblende rock, from Tallebung Mountain, 20 miles from Forbes	"	"		
Fiji	Ferruginous felstone, with irregular veins of quartz, from Fiji.....	"	"		
"	" " " " " " " "	"	"		
"	Waterworn " pebbles, with a little pyrites	"	"		
Goulburn	Ferruginous quartz, with green carbonate of copper, from near Goulburn.	nil.	trace.		2.6
"	Highly crystalline rock, containing magnetic pyrites, from Goul- burn.	"	nil.		
"	Quartz, with a little mispickel, from 5 miles south of Goulburn ..	"	"		
"	" with a little pyrites, from Big Reef, near	"	"		
"	" " " " " " " " wet Reef, " " " "	"	"		
"	" " " " " " " " Hunt's Reef, " " " "	"	"		
"	Blue quartz, from a reef 10 miles south of	trace.	trace.		
"	Ferruginous stone, " " " " " " " "	nil.	nil.		
"	Baryta, from near	"	trace.		
Germanton.....	Ferruginous baryta, from between Germanton and Albury	nil.	nil.		
Green Swamp	Quartz and slate, with oxide of iron in joints, from Green Swamp ..	"	"		
Glen Innes	Pyritous quartz, from Glen Innes district.....	"	"		
"	Ferruginous mica rock, " " " "	"	"		

GOLD—continued.

Locality.	Description.	Per ton.		Per cent.	
		Gold.	Silver.	Lead.	Copper.
		oz. dwt.	oz. dwt.		
Milparinka.....	Stone, from 200 miles west of Milparinka	0 6	trace.		*
"	Micaceous quartz, from	nil.	"		
Mount Gipps	Ore, from a new lode near Mount Gipps	"	0 19		
"	"	"	"		
"	"	"	trace.		†
"	"	"	2 9		‡
"	Carbonate of lead,	"	4 0		
"	Ferruginous semi-opal,	"	trace.		
"	Hematite,	"	2 9		
"	Garnet rock,	"	trace.		
"	Porous brown iron, with a little green carbonate of copper, from Mount Gipps.....	"	"		
"	Compact brown iron	"	nil.		
"	Crushed brown iron ore from Mount Gipps	"	0 16		
"	Quartz and brown iron ore, with a little carbonate of copper, from range extending from Mount Gipps, N.N.E.	"	nil.		
"	Quartz and ironstone, with a little mica, from same lode, from Mount Gipps.	"	"		
"	Carbonate of iron,	"	"		
"	Porous ironstone and quartz,	"	"		
"	from Mount Gipps. with a little brown carbonate of copper,	"	"		
"	Ironstone & quartz, from Mount Gipps	"	"		
"	" and a little green carbonate of copper from Mount Gipps.	"	"		
"	Porous ironstone, from Mount Gipps	"	"		
"	Crushed sample of iron ore, quartz, and schist, about 1 mile N.N.E. of Mount Gipps.	"	"		
"	quartz and carbonate of lime, from Mount Gipps.	"	trace.		
Monaro	Baryta and galena, from Reynolds and Party's claim, Monaro district	"	2 9		
Mittagong	Decomposed diorite from Mittagong	"	nil.		
Mount Grosvenor	Mispickel in quartz, from New Discovery, at Mount Grosvenor	trace	1 4½		
"	Quartz with iron and arsenical pyrites, from	0 16	4 10		
"	with galena, from	trace	1 8½		
Melrose	Ore, from Great Abbott Mine, Melrose, Lachlan district	0 3	2 0	3 5	
"	"	"	trace		
"	Gossan, from Glynn's Mine,	trace	"		trace
Muttama.....	Quartz, with pyrites and galena, from Muttama Reef.....	7 19	4 0½		
Mountain Run Creek.....	Ferruginous ore, from near Mountain Run Creek	nil.	1 0½	trace	
M'Donald's Hole.....	quartz, from near M'Donald's Hole, Mudgee Railway Line.	"	nil.		
Moruya	Arsenical pyrites, from Moruya	5 14	1 1½		
Meadow Flat	Porous brown iron ore, from near Meadow Flat	trace	3 5		
Millamurra.....	Porous ferruginous quartzite, from Millamurra	nil.	nil.		
Moonbi	Quartz, containing a little copper and iron pyrites, 10 miles from Moonbi.	"	"		
Manning River	Breccia quartz, from near Tononi, Manning River	"	"		
Mount Lambie	Ironstone and quartz-veins, from between Mount Lambie and Sunny Corner.	"	"		
Macleay River	Arsenical pyrites and galena, from 37 miles N.E. of Kempsey and 7 miles from the River.	"	8 3		
Mullon	Specular iron in quartz, from Mullon.....	"	nil.		
Marulan	Iron ore, from near Marulan	"	"		
Nerriga	Iron pyrites, with inferior graphite, from Nerriga	"	"		
"	Quartz containing copper pyrites, from	"	"		
Nithsdale	Pyritous stone, from Nithsdale	0 4	1 12½		
Newbridge	Ironstone and shale, from between Newbridge and Back Creek	nil.	nil.		
North Coast	Decomposed basalt, from North Coast	"	"		
"	Black sand,	"	"		§
"	Epidote rock, with trace of copper, from North Coast	"	1 12½		
Nymagee	Stone, from Nymagee District	"	nil.		
"	Ferruginous chlorite rocks, from Nymagee	"	5 3		nil.
Oberon	Shale, with ironstone veins containing pyrites, from Muggleton's Creek, 8 miles from Oberon.	"	nil.		
"	Quartz and pyrites, from Fish River, near Oberon	1 16½	2 8		
"	Yellow felspathic rock, with veins of brown iron ore, from Oberon,	nil.	nil.		
"	Quartz containing mispickel and galena, from Oberon	"	2 9½		
"	Altered slate and gossan,	"	nil.		
"	Ironstone and quartz, from Muggleton's Creek, 8 miles from Oberon	"	"		
"	Porous gossan,	"	"		
"	Ferruginous quartz and pyrites	"	"		
"	Quartz, galena, copper and iron pyrites, from Holander's River, Oberon.	"	3 5		
"	Quartz and ironstone, Larry's Hill, King's Creek, near Oberon	"	nil.		
"	" Isola, Wiseman's Creek, near	"	"		
"	Crushed yellow stuff, from Charlie's Hill, near	"	"		
"	Mispickel, from about 15 miles from Oberon, and near Fish River Caves.	0 5½	trace.		
Ophir	Gossan and iron pyrites, from Ophir	nil.	nil.		
"	Green opal rock,	"	"		
Obley	Ironstone gossan, from Obley	"	"		
"	Carbonate and sulphide of lead, from Obley	"	"	15 3	
O'Connell	Brown iron ore, from near O'Connell	"	"		
"	" Native Dog Creek, O'Connell District	"	"		
"	Quartz with galena and pyrites,	"	"		
"	" pyrites	"	"		

* No tin. † No bismuth. ‡ No bismuth. § No metals of importance.

GOLD—continued.

Locality.	Description.	Per ton.		Per cent.	
		Gold.	Silver.	Lead.	Copper.
O'Connell	Quartz with pyrites and galena, from Native Dog Creek, O'Connell district.	oz. dwt. nil.	oz. dwt. 5 14		
"	Brown iron ore, from O'Connell district	0 12½	4 11		
"	"	nil.	nil.		
"	Ironstone, from Widow's Creek, "	trace.	9 16		
"	Crushed pyrites and micaceous schist, Widow's Creek, O'Connell district.	"	trace.		
Orange	Greenstone with pyrites, from Orange district	nil.	nil.		
"	Quartz with mispickel	"	trace.		
"	Porous ironstone with a little green shale, from Orange district.....	"	nil.		
Oban	Porous quartz and pyrites, from Muelton Creek, near Oban	trace.	trace.		
Parkes	Quartz and epidote rock, from near Parkes	"	1 12½		
"	Quartz with iron pyrites, from near "	nil.	nil.		
"	Oxide of manganese "	"	"		
"	Oxides of copper and iron "	"	trace.		16.5
"	Oxide of iron and carbonate of copper, from near Parkes	nil.	nil.		6.2
Poolamacca.....	Ore, from Poolamacca	trace.	8 3		
"	" graphite lode "	"	1 12½		
Purnamoota	Quartz and brown iron ore, from Purnamoota	nil.	nil.		
"	Porous brown iron ore	"	trace.		
"	Specular and magnetic iron	"	nil.		
"	Brown iron ore, from a reef about 7 miles from Purnamoota	"	"		
"	Carbonate of lime, from a few miles north of "	"	"		
"	Iron ore, with cavity lined with hyatite, from "	"	"		
"	Iron ore	"	"		
Pheasant's Creek	Mispickel, in quartz, from head of Pheasant's Creek	trace.	3 5		
"	Ore	"	trace.		
Pinnacles.....	Brown iron ore, with carbonate of copper, from 15 miles east of the Pinnacles.	trace.	1 4½		
"	Brown iron ore and quartz,	"	1 4½		
"	" and carbonate of copper, "	nil.	nil.		
Queensland Border	Ferruginous stone, from the Queensland Border	trace.	trace.		
"	Iron ore	0 16	3 9		
Rockley	Quartz, with grey sulphide of copper, from near Rockley	0 8	16 10½		
"	Ferruginous slaty quartz, from 4 miles from Rockley.....	nil.	nil.		
"	Brown iron ore and manganese oxide, from Back Creek, near Rockley.	"	"		
"	Ferruginous quartz and galena, from near Rockley	"	5 14		
Rylstone	Ferruginous rock, with ironstone veins, from near Rylstone	"	"		
"	Ironstone and quartz veins	"	trace.		
Round Swamp	Iron ore, from Round Swamp, near Rockley.....	"	nil.		
Severn River	Quartz and pyrites, from Severn River, 12 miles from Emmaville	"	1 12½		
Shoalhaven.....	" with copper and iron pyrites, from Shoalhaven River	"	nil.		
Solferino	Pyritous quartz from a new reef near Solferino	"	"		
"	" tailings from Garibaldi Prospecting claim, Solferino	2 1	4 3½		
"	Pyrites in chlorite rock from No. 1 Claim N. of Garibaldi Prospecting Claim, Solferino	nil.	nil.		
"	Pyrites in chlorite rock from No. 1 Claim, north of Garibaldi Prospecting Claim, Solferino.	0 5	0 16		
Silverton.....	Ferruginous quartz containing galena and carbonate of lead from near Nolan's Claim, Silverton.	4 9½	57 11½		
"	Massive iron ore and carbonate of copper from near Silverton	nil.	nil.		
"	Micaceous schist, with garnets and carbonate of copper, from Silverton.	"	"		
"	Iron ore and carbonate of copper, from Silverton.....	"	"		
"	Ore from Red Jacket Mine, 23 miles north of Silverton	"	2 8½		
"	Iron ore, from new discovery near Silverton	"	nil.		
"	"	"	"		
Stewart's Brook...	Ferruginous quartz from Stewart's Brook	2 3½	1 12½		
Sturt's Meadows...	Quartz and oxide of manganese from Sturt's Meadows, Barrier Range.	nil.	nil.		
Skeleton Creek ..	Quartz with mispickel from Skeleton Creek	"	"		
"	Granite "	trace.	1 12½		
Swallow's Nest ...	Calcite with sulphide of copper from Swallow's Nest	nil.	nil.		
Sydney	Dark grey breccia trap rock containing iron pyrites from 16 miles north-west of Sydney.	"	"		
"	Red ironstone cement, from 16 miles north-west of Sydney	"	"		
Sidmouth Valley...	Ferruginous quartz, from Sidmouth Valley	"	"		
Tingha	Quartz and mispickel, from near Tingha	trace.	1 12½		
"	" Gossan, from vein in granite, near Tingha.....	2 18½	0 6		
"	Quartz with a little blende and galena, from near Tingha	nil.	2 9		
"	" and oxide of iron, from Tingha	"	1 4½		
"	Mispickel, from reef near Tingha	"	nil.		
Tarcutta	Ferruginous and pyritous quartz showing free gold, from Lower Tarcutta.	75 15	5 2*		
"	Quartz containing a little sulphide of antimony, from Tarcutta...	nil.	trace.		
Thackaringa	Ferruginous shale and iron ore from 30 miles east of Thackaringa	"	nil.		
"	Ore from Thackaringa	"	5 17		
"	Mispickel, from near Thackaringa	"	nil.		
Temora	Quartz coated with secondary pyrites, from Temora	0 14	0 13		
Tallowang	Dioritic with calcite and quartz-veins, from Tallowang.....	nil.	nil.		
Tenterfield	Porphyry from 25 miles south-east of Tenterfield	"	"		
"	Auriferous granite, from 40 miles north-east of Tenterfield	0 11	0 11½		
Toomalco	Quartz from Toomalco Station	trace.	0 16		
"	" with a little iron pyrites, from Toomalco Station	nil.	nil.		

* Mean of two assays.

GOLD—continued.

Locality.	Description.	Per ton.		Per cent.	
		Gold.	Silver.	Lead.	Copper.
Toomallec	Quartz, from Toomallec Station	oz. dwt.	oz. dwt.		
"	" with a little pyrites, from Toomallec Station	nil.	trace.		
Thompson's Creek	Ferruginous quartz with copper pyrites, from Thompson's Creek ..	trace.	"		
Tamworth	Pyrites, from Tamworth district	0 12	0 8		
"	Iron pyrites, from Tamworth district	nil.	nil.		
Tuena	Porous ferruginous quartz, from Tuena district	128 6	trace.		
"	Oxide of iron with iron pyrites, from Scrubby Reefs, Tuena	nil.	nil.		
"	Brown iron ore and carbonate of copper, from Tuena	trace.	14 3		
"	Sandy ironstone, from Tuena	nil.	nil.		
Two-mile	Surface stone, from Irwin's lode, Two-mile, Emmaville	trace.	1 1½		
"	Quartz and mispickel, from Irwin's lode, Two-mile, Emmaville ..	"	1 12½		
Tarana	Ferruginous quartz with iron pyrites and galena, from near Tarana ..	nil.	3 5		
"	Magnetic pyrites, with copper pyrites, garnets and quartz, from 6 miles north of Tarana.	"	nil.		
Tomingley	Oxide of manganese and quartz, from Tomingley	"	"		
Uralla	Clay, from the long tunnel, Uralla	"	"		
"	Quartz with galena, from about 30 miles from Uralla	0 4	6 11		
"	Mispickel in quartz. "	nil.	12 13½		
Vegetable Creek ..	Mispickel, from near Vegetable Creek	0 4	11 17		
Victorian Border..	Quartz with mispickel, galena, and free gold, from the Victorian Border.	51 17	19 2½		
Wiseman's Creek..	Ferruginous quartz and pyrites, from about 1 mile from Wiseman's Creek.	nil.	nil.		
"	Black iron ore and pyrites, from Wiseman's Creek	"	2 9		
"	Zinc blende, pyrites, and galena, from Wiseman's Creek	"	1 12½		
"	Pyrites, galena, and blende in schist, "	0 4½	11 3½		
Western District..	Serpentine, with veins of calcite, from Western district	nil.	nil.		
"	Calcite, with serpentine, "	"	"		
Walcha	Ferruginous quartz with pyrites, from near Walcha	trace.	trace.		
"	Pyritous quartzite, from 7 miles from Walcha	nil.	nil.		
"	Pyritous quartz, from 18 miles, "	"	"		
Wood's Flat	Porous ironstone, from near Wood's Flat	"	trace.		
Wagga Wagga	Ferruginous quartz with pyrites, from near Wagga Wagga	"	nil.		
Westmoreland	Quartz with iron pyrites and iron oxide, from parish Bolton, county Westmoreland.	"	"		
Yalwal	Secondary iron pyrites, from Yalwal	"	"		
"	Zinc blende and pyrites, from Yalwal Creek	trace.	4 18		3.59*
"	Quartz and pyrites, "	"	trace.		
"	Ferruginous quartz and partly decomposed pyrites from Yalwal Creek.	nil.	nil.		
"	Iron pyrites from Yalwal Creek	"	"		
"	" and zinc blende, from Yalwal Creek ..	"	3 12½		
"	Quartz and magnetic iron, "	"	nil.		
Young	Brown iron ore, from near Young	"	"		

* Metallic zinc, 15.80 per cent.

COAL.

The output of coal for 1884 exceeds that of the previous year in quantity by 227,652 tons, and in value by £101,135 7s. 0d. This increase is very satisfactory, as indicating, not only the enterprise of coal-owners, but also increasing demand for our coals. It is also gratifying to find that the price is only a fraction below the price which obtained in 1883, and, with the exception of that year, is higher than it has been since 1879.

The Diamond Drill is still doing good work in discovering or proving coal in various parts of the Colony, the most important of those recently discovered being a seam of good coal, some 12 feet thick in the parish of Heathcote, only 28 miles from Sydney, on the Illawarra Railway Line. The drill pierced this seam at 847 feet below the surface, and opens up quite a new and most important Coal-field. Hitherto all attempts to find coal near Sydney have been unsuccessful, but whether because the bores have not reached a sufficient depth, or through some defect in the boring by which the drill has pierced the seam without its existence having been detected, is not at present apparent. The discovery of the seam at Heathcote will, however, in all probability lead to further tests being made, and an extensive Coal-field may be found to exist in close proximity to Sydney. When the Illawarra Line of Railway reaches Heathcote it will be possible, not only to send coal from the mine to Sydney by rail at a very moderate cost, but many of the vessels which now have to visit Newcastle at considerable extra cost may be able to obtain their coal supply in Port Jackson direct from this mine. Prospecting operations are still being carried on at the Ballimore Mine, near Dubbo, in No. 1 shaft, 89 feet deep; the largest seam of coal is 5 feet 10 inches. There are other seams varying from 1 foot to 3 feet, but these contain bands. In No. 2 shaft, depth 200 feet, the seams are identical with those in No. 1. In No. 3 shaft, depth 130 feet, the seams appear to be similar to the others. About 50 tons of the coal has been raised; most of it has been sent to the

the Railway Department for the purpose of testing its quality. This mine is about 14 miles from the railway at Murrumbidgee, and the owners intend to lay down a light line between the mine and that place. Some new collieries have been opened in the Southern and Western districts. An attempt is being made to open a coal-mine at Swan Bay, near Lismore, and search for coal at Rocky Mouth, on the Clarence River, is being prosecuted. During the year an important discovery of coal was made at Ashford, on the Severn River, New England. The outcrop was examined by Mr. T. Edgeworth David, one of the Geological Surveyors connected with this Department, from whose report the following extracts are taken:—

“The total thickness of clean coal at Coal Gully is over 30 feet, the greatest thickness of coal without bands being 7 feet.” “An analysis of coal taken from one of the loose blocks found in the river-bed * * * has given the following result:—

Hygroscopic moisture	1.40	
Volatile hydro-carbons, &c.	20.50	
Fixed carbon	71.94	} Coke ... 78.10
Ash	6.16	
Sulphur in coal	0.52	
Specific gravity	1.35	

This analysis shows the sample to belong to the class of bituminous caking coal, suitable for smelting and steam coal purposes; situated, as it is, within 8 miles of large limestone beds of excellent quality for limeburning, and near the border of the extensive Vegetable Creek Tin Fields, this may in time form a valuable source of fuel.” The fact that it is near the recently discovered silver lodes will add much to its prospective value.

QUANTITY and value of Coal raised from the opening of the Coal-seams to 1857 inclusive.

Year.	Quantity.	Average per ton.	Value	Year.	Quantity.	Average per ton.	Value.
Prior to		£ s. d.	£			£ s. d.	£
1829	50,000	0 10 0	25,000	1844	23,118	0 10 8.34	12,363
1829	780	0 10 1.23	394	1845	22,324	0 7 10.27	8,769
1830	4,000	0 9 0.00	1,800	1846	38,965	0 7 0.46	13,714
1831	5,000	0 8 0.00	2,000	1847	40,732	0 6 9.01	13,750
1832	7,143	0 7 0.00	2,500	1848	45,447	0 6 3.38	14,275
1833	6,812	0 7 6.73	2,575	1849	48,516	0 6 0.45	14,647
1834	8,490	0 8 10.00	3,750	1850	71,216	0 6 6.77	23,375
1835	12,392	0 8 10.19	5,483	1851	67,610	0 7 6.51	25,546
1836	12,646	0 9 1.06	5,747	1852	67,404	0 10 11.33	36,885
1837	16,083	0 9 8.81	5,828	1853	96,809	0 16 1.51	78,059
1838	17,220	0 9 9.05	8,399	1854	116,642	1 0 5.63	119,380
1839	21,283	0 9 9.73	10,441	1855	137,076	0 12 11.96	89,082
1840	30,256	0 10 10.86	16,498	1856	189,960	0 12 4.06	117,906
1841	34,841	0 12 0.00	20,905	1857	210,434	0 14 0.97	148,158
1842	39,900	0 12 0.00	23,940				
1843	25,862	0 12 6.54	16,222		1,468,961	0 11 10.72	869,391

TABLE showing the quantities and average value per ton of Coal exported to Intercolonial and Foreign Ports respectively, the quantity of Coal consumed in this Colony, and the average price per ton of the total output of the Collieries, from 1858 to 1884 inclusive.

Years.	Exports to Intercolonial Ports.			Exports to Foreign Ports.			Total Exports.			Home consumption.	Total Output and Value.		
	Quantity.	Average per ton.	Value.	Quantity.	Average per ton.	Value.	Quantity.	Average per ton.	Value.		Quantity.	Average per ton.	Value.
1858	101,488	0 15 1.67	76,824	12,089	1 0 1.85	12,132	113,527	0 15 8.05	83,056	102,870	216,307	0 14 11.64	162,162 0 0
1859	120,686	0 14 6.67	94,312	44,349	0 17 5.27	88,072	178,935	0 15 3.49	132,034	134,278	308,213	0 13 3.14	204,371 0 0
1860	140,183	0 14 10.85	104,471	93,694	0 16 11.10	79,290	233,877	0 15 8.57	183,761	184,083	368,862	0 12 3.86	226,403 0 0
1861	157,278	0 15 2.25	119,488	50,502	0 16 5.37	41,682	207,780	0 15 5.92	160,865	134,287	343,067	0 12 9.62	218,820 0 0
1862	195,427	0 15 9.56	147,019	113,355	0 17 4.34	95,403	308,782	0 15 10.75	245,422	167,740	476,622	0 12 0.73	305,234 0 0
1863	213,909	0 13 8.40	146,582	84,129	0 17 6.10	73,649	338,038	0 14 9.30	250,181	185,851	433,850	0 10 10.66	236,230 0 0
1864	238,530	0 10 3.74	146,199	88,927	0 14 10.96	68,289	372,400	0 11 4.91	212,488	176,546	549,012	0 9 10.10	270,171 0 0
1865	292,064	0 9 11.83	146,123	90,304	0 15 0.79	68,029	382,968	0 11 2.20	214,158	202,550	585,525	0 9 4.43	274,303 0 0
1866	344,194	0 9 2.98	159,175	190,711	0 14 4.53	141,413	610,905	0 11 1.37	300,688	283,338	774,233	0 8 4.44	324,049 0 0
1867	312,101	0 9 4.35	146,111	161,250	0 13 3.47	107,148	473,357	0 10 8.40	263,259	296,655	770,012	0 8 10.79	342,555 0 0
1868	329,052	0 9 6.76	165,075	182,954	0 12 5.29	136,228	548,036	0 10 7.96	292,201	400,195	954,231	0 8 9.03	417,809 0 0
1869	340,466	0 8 9.07	149,059	255,057	0 11 8.31	149,138	595,533	0 10 0.18	298,195	324,221	919,774	0 7 6.32	346,146 0 0
1870	385,564	0 8 6.02	142,030	242,825	0 10 3.57	125,025	578,389	0 9 3.07	267,631	290,175	868,564	0 7 3.64	316,330 0 0
1871	378,891	0 8 6.91	162,479	185,538	0 10 1.22	94,220	565,429	0 9 0.95	256,690	333,355	898,784	0 7 0.47	316,340 0 0
1872	391,052	0 8 8.11	170,947	275,058	0 9 11.46	136,911	609,110	0 9 2.42	307,361	343,316	1,012,426	0 7 9.92	396,198 0 0
1873	425,937	0 12 9.32	272,110	347,142	0 14 7.59	253,079	773,079	0 13 7.82	326,089	419,738	1,192,862	0 11 1.94	605,747 0 0
1874	467,683	0 13 8.30	320,110	405,442	0 15 4.76	312,128	823,025	0 14 5.81	332,247	431,587	1,304,612	0 12 1.37	700,224 0 0
1875	518,868	0 13 7.77	354,074	408,154	0 15 6.64	317,400	927,007	0 14 5.84	371,483	402,722	1,329,729	0 12 3.89	819,429 17 2
1876	542,952	0 13 8.45	372,045	323,865	0 15 6.46	253,166	868,817	0 14 4.70	325,211	451,101	1,319,918	0 12 2.06	803,300 5 6
1877	503,767	0 13 8.64	336,740	351,970	0 14 10.81	262,237	815,727	0 14 2.03	368,977	523,544	1,444,271	0 11 10.74	868,908 8 2
1878	623,323	0 13 8.77	427,964	383,097	0 14 7.69	289,452	1,006,420	0 14 0.93	708,406	569,077	1,575,497	0 11 8.28	920,936 7 4
1879	621,037	0 13 6.75	421,193	376,962	0 14 6.13	273,509	998,040	0 13 11.05	694,707	685,232	1,583,391	0 12 0.12	950,378 18 3
1880	650,072	0 11 2.07	309,004	292,684	0 11 5.70	116,285	753,350	0 11 3.48	426,299	712,324	1,404,180	0 8 6.36	615,336 11 7
1881	657,135	0 7 9.34	255,572	372,709	0 8 8.20	161,958	1,029,844	0 8 1.30	417,530	739,753	1,769,587	0 6 9.55	603,243 6 8
1882	760,288	0 9 9.54	372,334	501,319	0 10 11.50	274,099	1,261,545	0 10 3.09	647,033	817,377	2,109,282	0 8 11.07	948,066 0 0
1883	855,704	0 10 5.75	448,356	656,741	0 11 7.34	331,806	1,513,445	0 10 11.65	829,662	1,009,012	2,521,467	0 9 0.40	1,201,941 12 11
1884	994,037	0 10 8.66	532,938	696,670	0 11 5.14	398,107	1,600,763	0 11 0.15	931,945	1,068,346	2,749,109	0 9 5.71	1,303,076 10 11
	11,629,710	0 11 4.13	6,539,766	7,142,519	0 13 0.35	4,653,323	18,672,229	0 11 11.86	11,193,079	11,172,181	29,844,411	0 9 11.33	14,830,900 6 0

From the foregoing it will be seen that our year's output of coal has now reached 2½ million tons, and our export nearly 1½ millions.

From the following statement it will be seen that there has been an increased output in each of the three coal districts, and also an increase in the value thereof, except in the Western district, where the increased output was proportionately larger than in the other districts. In the Northern district the average price per ton was 9s. 10.16d., whereas in 1883 the price was 9s. 9.24d. In the Southern District the average price was 10s. 4d. per ton as compared with 10 0.87d. in 1883. In the Western District the price per ton was 5s. 5.22d. as compared with 6s. 8.31d. in 1883. The number of Coal and Shale mines under inspection during 1883 was 54 and 13 opening out, while in 1884 it was 64, and 22 new seams opened out. Of these new seams 14 are in the Northern district and 1 at Murrurundi. Western district 3 and 1 at Dubbo. Southern and South-western district, 3.

COMPARATIVE Statement of Output of Coal in the Northern, Western, and Southern Districts.

	1880.		1881.	
	Tons.	Value.	Tons.	Value.
Output, Northern District	1,079,009 9 0	£ 459,373 4 10 s. d.	1,352,472 2 0	£ 437,269 18 2 s. d.
Increase as compared with previous year	273,462 13 0
Decrease do.	117,311 11 0	302,098 11 6	22,103 6 8
Output, Western District	146,960 0 0	42,280 6 9	163,842 4 0	47,659 18 6
Increase as compared with previous year	26,918 9 1	7,108 10 10	16,882 4 0	5,379 11 9
Decrease do.
Output, Southern District	240,211 0 0	113,683 0 0	258,910 0 0	118,318 9 0
Increase as compared with previous year	18,699 0 0	4,635 9 0
Decrease do.	26,807 0 0	40,552 6 0

	1882.		1883.		1884.	
	Tons.	Value.	Tons.	Value.	Tons.	Value.
Output, Northern District...	1,569,517 0 0	£ 715,937 3 6 s. d.	1,899,619 16 0	£ 928,026 13 5 s. d.	2,055,342 10 3	£ 1,011,933 13 7 s. d.
Increase as compared with previous year	217,014 18 0	278,667 5 4	330,102 16 0	212,089 9 11	155,722 14 3	83,907 0 2
Decrease, do.
Output, Western District ...	197,639 0 0	62,915 1 2	232,418 3 0	77,780 18 6	273,823 14 0	74,161 9 7
Increase as compared with previous year	33,796 16 0	15,255 2 8	34,779 3 0	14,865 17 4	41,415 11 0
Decrease, do.	3,619 8 11
Output, Southern District...	342,126 0 0	170,113 8 0	380,419 2 0	196,134 1 0	419,942 9 0	216,981 16 9
Increase as compared with previous year	83,216 0 0	51,794 19 0	47,293 2 0	26,020 13 0	30,523 7 0	20,847 15 9
Decrease, do.

During the year the following analyses of coal have been made. For further information concerning the coals of this Colony see the Report of Mr. W. A. Dixon, F.C.S., F.I.C., &c., &c., in the Annual Report of this Department for the year 1880.

Locality.	Description of Mineral.	Complete Analysis.	Coke %	Sulphur %	Specific Gravity.
Ashford	Coal from Toose's Block Fraser's Station.	Hygroscopic moisture	78.1	0.52	1.35
		Volatile hydrocarbons, &c.			
		Fixed carbon			
		Ash			
		100.00			
Berrima	Coal, from a new seam 75 feet below the present.	Hygroscopic moisture	73.72	0.46	1.44
		Volatile hydrocarbons, &c.			
		Fixed carbon			
		Ash			
		100.00			

COAL—continued.

Locality.	Description of Mineral.	Complete Analysis.	Coke %	Sulphur %	Specific Gravity]
Berrima	Coal, from Berrima coal-seam...	Hygroscopic moisture 1.90 Volatile hydrocarbons, &c. 29.70 Fixed carbon 50.82 Ash 17.58 <hr/> 100.00	68.40	0.242	1.39
Do	Coal from the seam 75 feet lower.	Hygroscopic moisture 2.29 Volatile hydrocarbons, &c. 22.96 Fixed carbon 49.80 Ash 24.95 <hr/> 100.00	74.75	0.44	1.47
Branxton.....	Bituminous coal from Wyndham's Tunnel.	Hygroscopic moisture 1.80 Volatile hydrocarbons, &c. 30.29 Fixed carbon 50.63 Ash 8.28 <hr/> 100.00	58.91	2.35	1.297
Do	Cannel coal from Wyndam's Tunnel.	Hygroscopic moisture 1.45 Volatile hydrocarbons, &c. 50.91 Fixed carbon 38.58 Ash 9.06 <hr/> 100.00	1.24
Bundanoon.....	Coal	Hygroscopic moisture 1.90 Volatile hydrocarbons, &c. 29.70 Fixed carbon 50.82 Ash 17.58 <hr/> 100.00	68.40	0.242	1.39
Do	Coal	Hygroscopic moisture 2.00 Volatile hydrocarbons, &c. 20.20 Fixed carbon 56.92 Ash 14.88 <hr/> 100.00	71.80	0.46	1.37
Burnett. (Gwydir district.)	Coal from Gragin Station	Hygroscopic moisture 3.35 Volatile hydrocarbons, &c. 51.61 Fixed carbon 34.71 Ash 10.33 <hr/> 100.00	45.0	0.50	1.23
Emmaville	Earthy graphite	Moisture..... 9.52 Carbon 28.78 Ash..... 61.70 <hr/> 100.10
Greta	Coal from Keen's Seam, 3 miles north of Greta.	Hygroscopic moisture 2.70 Volatile hydrocarbons, &c. 32.23 Fixed carbon 52.57 Ash 12.50 <hr/> 100.00	65.07	1.98	1.35
Heathcote	Coal from bore at Heathcote, taken from distances of 1 foot in the 12-ft. seam discovered.	Hygroscopic moisture 0.59 Volatile hydrocarbons, &c. 16.83 Fixed carbon 69.34 Ash 13.24 <hr/> 100.00	82.58	0.37	1.37
Katoomba	Coal	Hygroscopic moisture 3.02 Volatile hydrocarbons, &c. 29.84 Fixed carbon 59.51 Ash 7.63 <hr/> 100.00	67.14	0.61	1.32
Lake Macquarie (near)	Coal from top of seam near L. T. Creek (obtained by diamond drill).	Hygroscopic moisture 3.68 Volatile hydrocarbons, &c. 28.42 Fixed carbon 48.47 Ash 19.43 <hr/> 100.00	67.90	0.54	1.436
Do	Coal from bottom of the same seam.	Hygroscopic moisture 3.64 Volatile hydrocarbons, &c. 26.52 Fixed carbon 48.41 Ash 21.43 <hr/> 100.00	79.83	0.66	1.40

COAL—continued.

Locality.	Description of Mineral.	Complete Analysis.	Coke. %	Sulphur. %	Specific Gravity.												
Leconfield	Cannel coal*.....	<table border="0"> <tr> <td>Hygroscopic moisture</td> <td>1.60</td> </tr> <tr> <td>Volatile hydrocarbons, &c.</td> <td>44.82</td> </tr> <tr> <td>Fixed carbon</td> <td>45.18</td> </tr> <tr> <td>Ash</td> <td>8.40</td> </tr> <tr> <td></td> <td><hr/></td> </tr> <tr> <td></td> <td>100.00</td> </tr> </table>	Hygroscopic moisture	1.60	Volatile hydrocarbons, &c.	44.82	Fixed carbon	45.18	Ash	8.40		<hr/>		100.00
Hygroscopic moisture	1.60																
Volatile hydrocarbons, &c.	44.82																
Fixed carbon	45.18																
Ash	8.40																
	<hr/>																
	100.00																
Meryla.....	Coal	<table border="0"> <tr> <td>Hygroscopic moisture</td> <td>1.77</td> </tr> <tr> <td>Volatile hydrocarbons, &c.</td> <td>24.11</td> </tr> <tr> <td>Fixed carbon</td> <td>51.82</td> </tr> <tr> <td>Ash</td> <td>22.50</td> </tr> <tr> <td></td> <td><hr/></td> </tr> <tr> <td></td> <td>100.00</td> </tr> </table>	Hygroscopic moisture	1.77	Volatile hydrocarbons, &c.	24.11	Fixed carbon	51.82	Ash	22.50		<hr/>		100.00	74.12	0.357	1.42
Hygroscopic moisture	1.77																
Volatile hydrocarbons, &c.	24.11																
Fixed carbon	51.82																
Ash	22.50																
	<hr/>																
	100.00																
Mudgee Railway Line.....	Coal, about 7 miles from Carlo's Gap Coal M. Co.....	<table border="0"> <tr> <td>Hygroscopic moisture</td> <td>2.96</td> </tr> <tr> <td>Volatile hydrocarbons, &c.</td> <td>53.70</td> </tr> <tr> <td>Fixed carbon</td> <td>25.04</td> </tr> <tr> <td>Ash</td> <td>18.30</td> </tr> <tr> <td></td> <td><hr/></td> </tr> <tr> <td></td> <td>100.00</td> </tr> </table>	Hygroscopic moisture	2.96	Volatile hydrocarbons, &c.	53.70	Fixed carbon	25.04	Ash	18.30		<hr/>		100.00	1.27
Hygroscopic moisture	2.96																
Volatile hydrocarbons, &c.	53.70																
Fixed carbon	25.04																
Ash	18.30																
	<hr/>																
	100.00																
Narrabri	Coal	<table border="0"> <tr> <td>Hygroscopic moisture</td> <td>4.56</td> </tr> <tr> <td>Volatile hydrocarbons, &c.</td> <td>49.14</td> </tr> <tr> <td>Fixed carbon</td> <td>38.03</td> </tr> <tr> <td>Ash</td> <td>8.27</td> </tr> <tr> <td></td> <td><hr/></td> </tr> <tr> <td></td> <td>100.00</td> </tr> </table>	Hygroscopic moisture	4.56	Volatile hydrocarbons, &c.	49.14	Fixed carbon	38.03	Ash	8.27		<hr/>		100.00	46.30	0.55	1.252
Hygroscopic moisture	4.56																
Volatile hydrocarbons, &c.	49.14																
Fixed carbon	38.03																
Ash	8.27																
	<hr/>																
	100.00																
Nattai River	Coal from Fitzroy	<table border="0"> <tr> <td>Hygroscopic moisture</td> <td>1.25</td> </tr> <tr> <td>Volatile hydrocarbons, &c.</td> <td>17.05</td> </tr> <tr> <td>Fixed carbon</td> <td>64.02</td> </tr> <tr> <td>Ash</td> <td>17.68</td> </tr> <tr> <td></td> <td><hr/></td> </tr> <tr> <td></td> <td>100.00</td> </tr> </table>	Hygroscopic moisture	1.25	Volatile hydrocarbons, &c.	17.05	Fixed carbon	64.02	Ash	17.68		<hr/>		100.00	...	0.60	1.42
Hygroscopic moisture	1.25																
Volatile hydrocarbons, &c.	17.05																
Fixed carbon	64.02																
Ash	17.68																
	<hr/>																
	100.00																
Ringwood	Coal	<table border="0"> <tr> <td>Hygroscopic moisture</td> <td>1.62</td> </tr> <tr> <td>Volatile hydrocarbons, &c.</td> <td>29.40</td> </tr> <tr> <td>Fixed carbon</td> <td>56.82</td> </tr> <tr> <td>Ash</td> <td>12.16</td> </tr> <tr> <td></td> <td><hr/></td> </tr> <tr> <td></td> <td>100.00</td> </tr> </table>	Hygroscopic moisture	1.62	Volatile hydrocarbons, &c.	29.40	Fixed carbon	56.82	Ash	12.16		<hr/>		100.00	68.98	0.398	1.50
Hygroscopic moisture	1.62																
Volatile hydrocarbons, &c.	29.40																
Fixed carbon	56.82																
Ash	12.16																
	<hr/>																
	100.00																
Rylstone Dis- trict.....	Coal from a new discovery	<table border="0"> <tr> <td>Hygroscopic moisture</td> <td>0.18</td> </tr> <tr> <td>Volatile hydrocarbons, &c.</td> <td>36.14</td> </tr> <tr> <td>Fixed carbon</td> <td>36.18</td> </tr> <tr> <td>Ash</td> <td>27.60</td> </tr> <tr> <td></td> <td><hr/></td> </tr> <tr> <td></td> <td>100.00</td> </tr> </table>	Hygroscopic moisture	0.18	Volatile hydrocarbons, &c.	36.14	Fixed carbon	36.18	Ash	27.60		<hr/>		100.00	1.32
Hygroscopic moisture	0.18																
Volatile hydrocarbons, &c.	36.14																
Fixed carbon	36.18																
Ash	27.60																
	<hr/>																
	100.00																
West Maitland..	Splint coal from Homeville Colliery	<table border="0"> <tr> <td>Hygroscopic moisture</td> <td>2.27</td> </tr> <tr> <td>Volatile hydrocarbons, &c.</td> <td>35.39</td> </tr> <tr> <td>Fixed carbon</td> <td>53.91</td> </tr> <tr> <td>Ash</td> <td>8.43</td> </tr> <tr> <td></td> <td><hr/></td> </tr> <tr> <td></td> <td>100.00</td> </tr> </table>	Hygroscopic moisture	2.27	Volatile hydrocarbons, &c.	35.39	Fixed carbon	53.91	Ash	8.43		<hr/>		100.00	62.34	0.63	1.3
Hygroscopic moisture	2.27																
Volatile hydrocarbons, &c.	35.39																
Fixed carbon	53.91																
Ash	8.43																
	<hr/>																
	100.00																

* Suitable for the enrichment or manufacture of coal gas—as the produced coke, although not good enough for sale—might be used partly as fuel in that manufacture. The sample is not so valuable for the manufacture of illuminating oils as the best kinds of kerosene shales, in consequence of the relative small quantity of volatile matter and large proportion of fixed carbon.

SHALE.

Notwithstanding the discovery of kerosene shale at Capertee and elsewhere, there are still only two mines at work, viz., the New South Wales Shale and Oil Co. at Hartley, and the Australian Kerosene Oil and Mineral Co. at Joadja Creek. The output of shale during the year 1884 was much less than that of the previous year, but the average price per ton realized was considerably higher, indeed the price has not been so high since 1880 as it was last year. The Australian Kerosene Oil and Mineral Co. were engaged in extending their works, the demand for shale or its products being largely in excess of the quantities produced by the extensive plant in use. The manufacture of gasoline now forms an important item of their business. During the year they produced 26,000 cases kerosene oil, 6,000 cases gasoline, benzine, &c., &c., paraffine (hard raw) 100 tons, sulphuric acid, 100 tons.

Shale of an inferior quality has been found on the Nattai River, near Colo also at Meryla, near Fitzroy Falls. Large deposits have also been found near Nerriga.

The following table shows the quantity and value of Kerosene Shale produced during the years 1865 to 1884.

Year.	Quantity.	Average price per ton			Total Value.		
		Tons.	£	s.	d.	£	s.
1865	570	4	2	5.47	2,350	0	0
1866	2,770	2	18	10.48	8,154	0	0
1867	4,079	3	14	9.21	15,249	0	0
1868	16,952	2	17	7.11	48,816	0	0
1869	7,500	2	10	0.00	18,750	0	0
1870	8,580	3	4	3.18	27,570	0	0
1871	14,700	2	6	3.91	34,050	0	0
1872	11,040	2	11	11.91	28,700	0	0
1873	17,850	2	16	6.55	50,475	0	0
1874	12,100	2	5	1.48	27,300	0	0
1875	6,197	2	10	2.22	15,500	0	0
1876	15,998	3	0	0.00	47,994	0	0
1877	18,963	2	9	0.81	46,524	0	0
1878	24,371	2	6	11.40	57,211	0	0
1879	32,519	2	1	1.96	66,930	10	0
1880	19,201	2	6	7.03	44,724	15	0
1881	27,894	1	9	2.59	40,748	0	0
1882	48,065	1	15	0.00	84,114	0	0
1883	49,250	1	16	10.77	90,861	10	0
1884	31,618	2	5	7.86	72,176	0	0
	370,217	2	4	8.9	828,197	15	0

The following analyses of samples sent to this Department have been made during the year:—

Capertee.—Kerosene shale from near Capertee—

Hygroscopic moisture	0.20
Volatile hydrocarbons, &c.	70.48
Fixed carbon	12.92
Ash	16.40

Sp. gr. 1.12 100.00

Carlo's Gap.—Kerosene shale 7 miles from Carlo's Gap, Mudgee railway line—

Hygroscopic moisture	2.96
Volatile hydrocarbons, &c.	53.70
Fixed carbon	25.04
Ash	18.30

Sp. gr. 1.270 100.00

Katoomba.—Kerosene shale from Katoomba—

Hydroscopic moisture
Volatile hydrocarbons, &c.	85.35
Fixed carbon	9.80
Ash	4.85

Sp. gr. 1.017 100.00

Rylstone.—Kerosene shale from near Rylstone—

Hygroscopic moisture	0.13
Volatile hydrocarbons, &c.	36.14
Fixed carbon	36.13
Ash	27.60

Sp. gr. 1.32 100.00

TIN.

The export of tin in 1884 falls far short of that of the preceding year, and indeed is the smallest both as to quantity and value since 1880; but as regards value it exceeds the average annual export by £20,112. This depression can, however, in view of all the circumstances, be only temporary, dependent chiefly on the price of tin.

According to the reports furnished by the Wardens and Mining Registrars there has been great depression in the tin-fields in consequence of the low price of tin. The Mining Act Amendment Act has given great satisfaction, inasmuch as it enables miners to make a more secure title to land within mining reserves. Notwithstanding the great expense of searching for the deep leads of tin ore on the Vegetable Creek tin-fields, many miners have taken up areas of land for prospecting purposes in the hope and expectation that the price of tin will improve. Some of the shafts are more than 150 feet deep, the greater part of the sinking being through hard basalt rock, containing or overlying large quantities of water. Some of the tin-producing mines have been worked out. Numerous good lodes are unworked for want of the necessary capital. From the Vegetable Creek Company's mine nearly 112 tons of ore were raised by tributors. In Messrs. Cadell and Mitchell's land, at Y-Waterholes, Kay and party tributors were on payable wash at a depth of 42 feet, while Levy and party had struck very rich wash at 39 feet, yielding 60 lb. per load. Messrs. Murgatroyd are on similar wash. Major and party are on good wash

at

at 35 feet deep, averaging 2½ feet in height and yielding about 80 lb. per load. Davidson and party have put down nine shafts ranging from 30 to 35 feet in depth; the wash varies from 1 to 3 feet in height, and yields from 40 lb. to 50 lb. per load. In Messrs. Moore and Company's property the yield of oro continues good; over 161 tons of oro was raised during the year. The Great Britain Company's land is worked on tribute by Chinamen; 285 tons of oro raised during the year. At Silent Grove several parties have been prospecting the Basaltic Hill, and in each case tin ore has been found, but the influx of water was too strong to allow of the quantity or quality of the wash being tested. The Wesley Company's mine has yielded 234 tons of oro during the year. At Tent Hill the Glen smelting works have not been fully employed in consequence of the falling-off in the supply of ore. However, 1,540 tons of ore passed through the furnaces, namely, from deep leads, 436 tons 6 cwt. 3 qr. 9 lb.; from shallow leads, 916 tons 11 cwt. 1 qr. 9 lb.; and from lodes, 187 tons 1 cwt. 3 qr. 10 lb.; and 1,100 tons of metal was despatched to Sydney during the year. The battery at Tent Hill, which is very complete, has been fully employed crushing stone chiefly from the Ottery Reef. On the Ottery lode a considerable amount of work has been done. No. 1 shaft is 210 feet deep; No. 2 is 180 feet deep; No. 3 is 140 feet deep; No. 4 is 80 feet deep; No. 5 is 100 feet deep; No. 6 is down 35 feet; No. 7 is 50 feet deep; No. 8 is 40 feet deep; and in addition to these shafts extensive cuttings into the side of the hill have been made. Trail crushings were made for several parties with various results, some of the parcels were very rich. One parcel stone sent by Messrs. Tomison and Company gave nearly 8 cwt. of ore per ton. The total quantity of stone crushed was 2,107 tons 5 cwt., and the yield obtained therefrom was 110 tons 3 cwt. of ore. Messrs. Bray and Son have taken 17 tons of stone from the Wallaroo lode which yielded 2½ cwt. of ore per ton. At Torrington the battery has been kept going almost continuously crushing the stone raised by the five parties of tributors—three of the parties are on payable stone, the lode varying from 10 to 18 inches wide. On the Dutchman's lode there is a complete battery and dressing plant; 510 tons of stone raised from the Company's land has been treated. The Company has three shafts in which there are two lodes, one 3 feet, the other about 18 inches wide. A tunnel has been cut 229 feet into the hill, the lode being 2 feet 6 inches wide. Several companies have proved the existence of tin lodes in their properties. Messrs. Butler and Co. have sunk several shafts, and have proved a valuable lode which is in places 23 feet wide. They have now 320 tons of stone at grass ready for crushing. The total yield of tin for the year in the Vegetable Creek Division was 2,241 tons 3 cwt. 3 qr. 14 lb. In the Tingha Tin-field tin ore has been found towards the Big River and lower end of Cope's Creek; and tin-mining has revived at Elsmore. In the Maryland Tin-field there has been a slight increase in the output of tin ore for the year, the total output being 490 tons. There appears some probability that the tin deposits near Bendemeer will be thoroughly tested, and if proved payable will be extensively worked.

TABLE showing the quantity and value of tin exported from, and the produce of, the Colony of New South Wales, since the opening of the Tin-fields in 1872.

Year.	Ingots.		Ore.			Total.		
	Quantity.	Value.	Quantity.	Value.	Quantity.	Value.		
	Tons cwt.	£ s. d.	Tons cwt.	£ s. d.	Tons cwt.	£ s. d.		
1872	47 0	6,482 0 0	849 0	41,337 0 0	896 0	47,819 0 0		
1873	911 0	107,795 0 0	3,660 0	226,641 0 0	4,571 0	334,436 0 0		
1874	4,101 0	366,189 0 0	2,118 0	118,133 0 0	6,219 0	484,322 0 0		
1875	6,058 0	475,168 0 0	2,022 0	86,143 0 0	8,080 0	561,311 0 0		
1876	5,449 0	379,318 0 0	1,509 0	60,320 0 0	6,958 0	439,638 0 0		
1877	7,230 0	477,952 0 0	824 0	30,588 0 0	8,054 0	508,540 0 0		
1878	6,085 0	362,072 0 0	1,125 0	33,750 0 0	7,210 0	395,822 0 0		
1879	5,107 2	343,075 0 0	813 15	29,274 0 0	5,920 17	372,349 0 0		
1880	5,476 6	440,615 0 0	682 6	30,722 9 0	6,158 12	471,337 0 0		
1881	7,590 17½	686,511 0 0	609 6	37,492 0 0	8,200 3½	724,003 0 0		
1882	8,059 0	800,571 0 0	611 0	32,890 0 0	8,670 0	833,461 0 0		
1883	8,680 1	802,867 0 0	445 4	21,685 0 0	9,125 5	824,552 0 0		
1884	6,315 16	506,728 0 0	349 13	14,861 0 0	6,665 9	521,587 0 0		
	71,110 2½	5,755,341 0 0	15,618 4	763,836 0 0	86,728 6½	6,519,177 0 0		

The following assays of tin ore have been made during the year:—

Locality.	Description of Mineral.	Metalle Tin. %
Bendemeer	Black sand	19.0
Bendemeer and Tingha	Stanniferous and titanite iron sand	7.25
Jervis Bay	Black sand from coast, south of	54.50
Mount Gipps	Ore from 18 miles north of Mount Gipps	34.10
Tumruk District	Fine black sand	None.

COPPER.

The export of copper for 1884, as compared with that of 1883, shows a decrease, though it exceeds that of any year previous to 1883, both in quantity and value. It moreover exceeds in value the average annual export by £248,340, and the decennial average by £64,616. The decrease, as compared with 1883, is probably due almost entirely to the low price of copper, and a rise in the market, or the introduction of some more economic or effective mode of treating the ores will doubtless restore this branch of mining to the highly prosperous state it had reached in 1883.

During the year the Great Cobar Company raised 21,561 tons, and smelted 23,879 tons, yielding 2,769 tons fine copper. At the end of the year the Company had at grass 1,000 tons 10 per cent. ore, 5,000 tons 8 per cent. ore, and 2,232 tons 5 per cent. ore. Up to the end of 1884 the Company had smelted 122,795 tons of ore, the average yield from which was 13·17 per cent. of fine copper.

The Nymagee Company has raised during the year 14,748 tons of ore, and smelted 14,743 tons, yielding 2,207 tons of fine copper. Up to the end of 1884 this Company had smelted 37,650 tons of ore the percentage of which averages 15·73. Width of lode from 4 to 12 feet.

The New Mount Hope Mine has put out 6,149 tons 20 per cent. ore, 1,426 tons 12 per cent. ore, and 757 tons 6 per cent. ore, and has smelted 1,258 tons fine copper, valued at £54,000. The shaft is 340 feet deep, the deepest level is 270 feet, the width of the lode is from 10 feet to 50 feet.

The Great Central Company has raised 2,221 tons ore, and has made 336 tons fine copper, valued at £14,784. The Company has seven shafts, varying in depth from 82 feet to 206 feet deep; the deepest level is 150 feet, and the lode varies in width from 1 foot to 13 feet.

The Inspector of Mines reports:—"The Cheshire Copper-mine at Cudjcong shows a shoot of ore 46 feet wide, yielding 8 to 10 per cent. copper. This ore is not likely to be found in a continuous lode, but in shoots. At Blayney a new copper lode 2 feet in width has been found within 1 mile of Blayney containing grey ore, which by assay appears to be rich. At the New Mount Hope Mine in the upper levels the ore is found in horizontal layers or floors, but at the 354 feet or lowest level the strata appears to be changing from horizontal to vertical. Should sulphide be found the deposits will probably assume a more permanent character. The Great Central Mine contains several lodes or branches of high quality ore. Brown's Copper-mine, to the north of the Great Central, has several promising lodes. The Boone, West Copper-mine, 2 miles south-west of "Melrose Hotel," has a lode 6 feet wide exposed to view. Half-a-mile north-west from the Boone West Mine is the Big Ben lode. A large outcrop of quartz is visible for 100 yards, where blue and green carbonates, with small patches of grey ore, can be traced. No work has been done on it. The Inspector regards this as the most valuable copper deposit yet discovered in the Melrose Ranges, and thinks it well worth prospecting for copper, silver, and gold. Very little prospecting has been done outside the north-western mines at present working. The Inspector thinks if the hilly country between Cobar and Nymagee, Nyngan and Mount Hope, Nymagee and Melrose, were properly prospected, gold and other minerals, such as copper, silver, &c., might be found, especially now that Government tanks afford the means of obtaining water through the district. The copper lode at Nowendoc, which was abandoned a few years since, has been started again. A newly-discovered gossan lode at Walcha is well worthy a trial.

The Wardens and Mining Registrars report:—"Satisfactory assays have been made of ores from the lodes recently found at Scrubby Rush, Sounding Rock, near Trunkey; Glanmire, near Bathurst; Judd's Creek, near Burruga; and Back Creek, near Rockley. The Burruga Mine has turned out 582 tons of marketable copper. Copper ore has been discovered in several places in the Forbes division. M'Grath and party at Captain's Flat, Queanbeyan, have sunk 30 feet into the lode, the ore from which is said to contain 50 per cent. copper. The Frogmore Company at Burrowa has made 103 tons fine copper, valued at £5,886 10s. 6d.

TABLE showing the quantity and value of Copper, the produce of the Colony, exported from the Colony of New South Wales, from 1858 to 1884.

Year.	Ingots.		Ore and Regulus.		Total.	
	Quantity.	Value.	Quantity.	Value.	Quantity.	Value.
	Tons cwt.	£	Tons cwt.	£	Tons cwt.	£
1858			58 0	1,400	58 0	1,400
1859	30 0	578			30 0	578
1860			43 0	1,535	43 0	1,535
1861			144 0	3,390	144 0	3,390
1862			213 0	5,742	213 0	5,742
1863	23 0	1,680	114 0	420	137 0	2,100
1864	54 0	5,230			54 0	5,230
1865	247 0	15,820	22 0	545	269 0	16,365
1866	255 0	19,905	23 0	1,885	278 0	20,790
1867	393 0	30,189	0 2	5	393 0	30,194
1868	644 0	23,297	172 0	4,000	816 0	27,297
1869	1,980 0	74,605	104 0	2,070	2,084 0	76,675
1870	994 0	65,671	6 0	60	1,000 0	65,731
1871	1,350 0	87,579	94 0	1,297	1,444 0	88,876
1872	1,035 0	92,736	417 0	13,152	1,452 0	105,888
1873	2,795 0	237,412	51 0	1,690	2,846 0	239,102
1874	3,638 0	311,519	522 0	13,621	4,160 0	325,140
1875	3,520 0	297,334	157 0	4,356	3,677 0	301,690
1876	3,106 0	243,142	169 0	6,836	3,275 0	249,978
1877	4,153 0	307,181	360 0	17,045	4,513 0	324,226
1878	4,983 0	387,409	236 0	7,749	5,219 0	345,158
1879	4,106 15	256,437	36 7	915	4,143 2	257,352
1880	5,262 10	359,260	131 18½	4,799	5,394 8½	364,059
1881	5,361 0	350,087	132 16	4,975	5,493 16	355,062
1882	4,865 3	321,887	93 1	2,840	4,958 4	324,727
1883	8,872 17	574,497	84 10	2,704	8,957 7	577,201
1884	7,286 6	415,601	18 18	578	7,305 4	416,179
Total ...	64,954 11	4,428,056	3,402 12½	103,609	68,357 1½	4,531,665

The following assays have been made of samples of ore during the year:—

Locality.	Description of Mineral.	Copper.	Per ton.	
			Gold.	Silver.
		grs. cont.	oz. dwt.	oz. dwt.
Belara	Carbonate of copper in talcose schist	14.12
"	Grey sulphide of copper with quartz	14.10
"	Talcose schist, with little carbonate, sulphide, and black oxide	3.15
"	Copper and iron pyrites, with little zinc blende	1.40
Burrage	Quartz, with copper and iron pyrites, and a little galena	9.0	nil.	1 12½
Capertee	Quartz, with sulphide of copper, galena, little red oxide, and carbonate of copper	16.95
Carona	Copper ore	24.55	3	4 12½
Costigan's Mount	Iron ore, with carbonate of copper	27.15	trace	9 5
Cudgegong	Sulphide of copper	30.3
Deepwater	Carbonate of copper and blende	18.85	9 16
Eden	Copper ore, from 36 miles N.W. of Eden	34.0	trace	6 10½
Ganderbyne	Quartz, with copper pyrites	20.5	"	4 1½
Goulburn	Ferruginous quartz, with green carbonate of copper	2.6	trace
Gundagai	Serpentine, with green and blue carbonates of copper	8.0
Mount Gipps	Compact brown iron ore, with green carbonate of copper	22.9	98
"	Copper ore, 5 miles S.E. of Broken Hill	40.75	4 18
Palmer's Oakley	Quartz and calcite, with yellow sulphide of copper	8.5
"	Ferruginous rock, with calcite and a little carbonate and sulphide of copper	1.4
"	Claystone, with traces of green carbonate of copper	6.1
Parkes District	Oxides of copper in claystone and iron	16.5	trace
"	Oxide of iron and carbonate of copper	6.2
Purnamoota	Ironstone, with green carbonate of copper	23.25
Silverton	Carbonate of copper in ironstone and quartz	33.3	trace	5 14
"	Copper ore, from Dowd's	16.70	"	3 5
Strathbogie	Copper and arsenical pyrites	38.95	"	13 1
Swallows' Nest	Gossan, with copper pyrites and green carbonate of copper	21.85	"
Shoalhaven	Ferruginous quartz, stained with carbonate of copper	4.9
Shoalhaven River	Quartz and copper pyrites	24.25	trace	1 4½
Thackaringa	Copper ore, with garnets	28.5	"	3 5
Uralla	Brown iron ore, with iron pyrites and green carbonate of copper	6.77	"	2 0
"	Quartz, with carbonate of copper	15.65	trace
Wellington	Carbonate and sulphide of copper	32.05	trace	3 5
"	Oxide of iron, with green carbonate of copper	30.6	"	0 16
"	Grey sulphide and carbonate of copper	47.10	"	3 5
"	Grey sulphide	14.15
Wilcannia	Copper ore, about 80 miles N.W. of Wilcannia	12.2	trace	nil
"	Copper ore	10.0	"
"	Copper ore	23.9	"
Wyndham	Ferruginous quartz, with sulphide and carbonate of copper	11.10	1 12½
"	Quartz, talcose, schist, and green carbonate of copper	34.55

SILVER.

The export of silver for 1884 exceeds that of 1883 in quantity by 16,594 oz. 7 dwt., and in value by £3,292; but as none of the ore from the mines in the Barrier Ranges or Ennerville had been smelted in the Colony, and none of the silver from the Sunny Corner Mine had been exported up to the end of 1884, the above figures furnish no data on which to estimate the progress now being made in silver-mining. The silver from the Sunny Corner Mine will be included amongst the exports of 1885. The ore from Silverton (Barrier Ranges), or a large proportion of it, has been sent to Europe for treatment, and is supposed to be included in the export of silver lead ore (though both quantity and value are much under estimated), set down at 9,167 tons 11 cwt., valued at £241,940, being 9,061 tons 14 cwt., valued at £240,315, more than was exported in 1883.

There is a strong probability that during 1885 several smelters will be erected at the Barrier Ranges, and if the question of fuel can be satisfactorily met, we may look for an enormous output of silver from that field. At Sunny Corner preparations are already being made for the erection of smelters similar to those on the Sunny Corner Company's Mine, and if the ore continues as rich throughout as it is in that mine, the output of silver from that field will be very large.

Though it would not be possible at the present stage to form an estimate of the value of our silver deposits, there appears to be ample grounds to justify the belief that this Colony will at no distant date become one of the great silver producing countries of the world.

Until quite recently silver ores were quite unknown to the great bulk of our miners, and the treatment of silver ores in bulk was regarded as an insurmountable difficulty. At Boorook the Messrs. Hall Brothers, with the aid of Mr. Thos. Davey and his son, have, with enterprise and perseverance worthy alike of praise and imitation, succeeded in treating not only the chloride but also the sulphide ores. The enterprise of the Sunny Corner Company has led to the introduction to this Colony of the furnaces known as the Pacific and Probert smelters, which has proved so great a success that similar furnaces are in course of erection at other mines in that locality, and others are being sent to the Barrier Ranges. These smelters are likely to prove a great boon to the colony in facilitating the development of our vast deposits of galena and other argentiferous ores, and we are deeply indebted to Messrs. Lamont and Kahlo, not only for introducing these smelters, but also for affording the public so much information concerning the mode of treating the ores, and it is to be hoped their enterprise will be handsomely rewarded. Hitherto the owners of mines on the Barrier Ranges have had no means of treating their ores locally, and the only course open to them was to dress the ores, at considerable expense, and send the higher class to Europe for sale or treatment, leaving the low class ores to be smelted locally when means are available. Under these circumstances it is quite clear that silver mines, no matter how rich, could not be worked by miners without capital, because of the many months which necessarily elapse before any return can be obtained from the parcels of ore sent to Europe; hence in most cases the working miner has had to sell his mine to those who can provide or obtain the capital necessary to carry on the work of development while waiting for returns. The paucity of timber, and the absence of other fuel at or near the Barrier Ranges, will retard the work of smelting locally; but it is quite possible that with the use of the smelters before mentioned, which consume a comparatively small quantity of fuel, some means may be devised of sending fuel to the field at price that will admit of the ores being smelted at a moderate cost.

The following report, furnished by Mr. E. F. Pittman (the Chief Mining Surveyor) as the result of his inspection of several smelting works in this and the adjoining Colony, will, I feel sure, be read with interest by those engaged in silver mining:—

REPORT on the smelting works at the Sunny Corner Silver Mine, Mitchell's Creek.

THE process in use at the Sunny Corner mine consists in fusing the ore by means of a suitable flux (and with the addition of lead when there is not sufficient in the ore) in a "Pacific" or "Probert" smelter—a cupola cold-blast furnace with a water jacket. The ore at present being operated upon is a highly ferruginous ore or gossan, containing some arsenic and sulphur, a little copper, and assaying on an average about 60 oz. of silver and 10 dwt. of gold per ton; with this is also used some of the company's old tailings, of which there is a large supply, and which contain an average of 35 ozs. of silver and about 2 dwt. of gold per ton. One of the essential requirements of the process being the presence of a certain proportion of lead (by which the silver and gold are carried down, and from which they are subsequently removed by cupellation) it becomes necessary to add a certain proportion of lead, if the ores to be treated do not contain a sufficient percentage of that metal, as is the case with the ore now being operated upon. Silver ore.

The flux used is limestone, which, with the silica and iron in the tailings and ore, makes a fusible silicate of lime and iron, and the fusion is assisted by the addition of some of the old slag. If the ore does not contain iron, a sufficiency of that metal is added in the form of scrap iron; the fuel used is prepared Newcastle coke, which costs about £4 per ton, delivered on the ground, the cartage from Rydal alone costing 25s. per ton. Flux.
Fuel.

The furnace in use is said to be capable of smelting about 50 tons of ore per day.

The furnace stands upon a sunk base of brickwork, enclosed in a casing of cast-iron, which is constructed of sixteen flanged sections, 5 feet in height, bolted together, and having a cast iron plate at the bottom. The crucible, which is situated just above the surface of the ground, is built in the centre of the brickwork, and is made of the best Stourbridge fire-bricks; it is cup shaped, and has a diameter of 7 feet and a depth of 21 inches in the centre. The walls of that portion of the furnace within which the smelting takes place, are constructed of vertical water jackets with loose hinged covers. These water jackets are made in ten disconnected sections, 4 feet 6 inches high, 2 feet 6 inches wide, and about 6 inches through; they are made of the best wrought-iron, and are strapped together at the top and bottom. The water is conveyed to the bottom of each of them by a rubber pipe, and escapes by spouts from the top into a trough which surrounds the furnace; from here it flows into a well, when, after cooling, it is again available, being pumped up into a reservoir, a continual circulation of water thus takes place, and Capacity of furnace.
Construction of the furnace.
Water jackets.
Circulation of water in jacket and

Function of water jacket.	and the consumption is small, as there is very little loss by evaporation. The inner surface of the wall of the furnace (water jacket) being cooled by the circulation of water speedily becomes covered with a coating of slag, which effectually protects it from corrosion, and in this manner the wear and tear of the furnace wall is reduced to a minimum. The water jackets are pierced by nine twyers, the nozzles of five of these are flush with the inner face of the water jackets, while the remaining four (which are water twyers) extend further inwards, their nozzles being about 20 inches from the centre of the furnace.
Twyers.	
Slack of furnace	Above the water jackets the furnace is lined with fire-brick for a height of 18 inches; for the first 6 inches the bricks are uncovered, but above that they are protected by a wrought-iron covering. The uncovered space is necessary for the purpose of removing any of the water jacket sections for repairs, &c. Above the fire-bricks the furnace is formed like an inverted cone, lined with ordinary bricks, and having a dome-shaped roof. In the sides of the cone, at a height of 11 feet 9 inches above the crucible, are three feeding holes, where the charges of fuel, ore, and fluxes are thrown in; from the centre of the dome-shaped roof springs a vertical cylinder of wrought iron closed at the top, but having a small trap door. Just above the dome a horizontal wrought-iron flue leads from the vertical cylinder to a brick condensing chamber at the base of a high stack. Attached at intervals to the lower side of this horizontal flue are a number of small V shaped chambers closed at the bottom by slides. These are for the purpose of catching the bulk of the condensed fumes, and as the latter contain both silver and lead, they are returned to the furnace.
Feeding holes.	
Flue and condensing chamber	
Blowing apparatus.	The blast is supplied by a "Baker" Blower, size 5 feet x 4 feet, which is driven at the rate of about 100 revolutions per minute, and which forces the air into a wind pipe (about 1 foot square in section), surrounding the furnace above the water jackets; the air is thence conducted by canvas pipes to the twyers.
Crusher.	The ore when it comes from the mine is first broken to the size of walnuts in a "Dodge Crusher" (of a similar type to the ordinary Alligator jaw crushers). It is then ground fine in a "Dodge Pulverizer," which consists of a revolving horizontal cylinder covered with screens, and protected on the inside by iron laths. The pulverizing is effected inside the cylinder by from 20 to 50 cannon balls, the number being varied according to the hardness of the ore. If the ore does not contain sufficient lead, it is now subjected to treatment in the "lead bath," which necessitates its being first thoroughly dried. For this purpose it is removed to a long drying furnace, which is so constructed that the flame returns over itself, thus providing three drying floors where the moisture is thoroughly expelled.
Pulverizer.	
Drying furnace	
Lead bath.	It is then introduced into the "lead bath," which consists of a cast-iron cauldron filled with molten lead, to the bottom of which the powdered ore is forced by means of a plunger working in a cylinder. The ore as it rises to the surface is coated or mixed with litharge and shots of metallic lead. It is skimmed off the surface, and is then ready to be mixed with the fluxes. (Should the ore contain sufficient galena in the first instance, the treatment in the pulverizer, drying furnace, and lead bath, would be omitted, and it would after being roasted, be taken direct to the mixing floor); the ore is now weighed and mixed with the requisite proportion of limestone (broken to the size of walnuts) slag, dust from the condensing flues, and, if necessary, scrap iron.
Mixing of charge	
Charge	The furnace, being in blast, is fed continuously (as the contents subside) with successive charges of coke and mixed ore, and flux.
Proportion of fuel.	The coke is used in the proportion of 1 ton to every 5 tons of ore.
Siphon for lead "bullion."	The lead "bullion" containing the silver and gold, as it collects in the crucible, escapes by means of a siphon to a heated basin outside the furnace, whence it is ladled into ingot moulds, each holding about 80 lbs. of metal.
Tap holes for slag.	The slag is tapped at intervals from tap holes situated immediately over the surface of the metal in the crucible. A certain proportion of the slag, as before stated, is used for flux; the remainder is carried away in basin-shaped moulds attached to wheels.
Cupelling furnaces.	The ingots of lead "bullion" are now assayed to ascertain the proportion of silver and gold contained in them; they are then introduced into cupelling furnaces; the cupels are made by tamping bone ashes with a rod, and each cupel occupies one man 12 hours in making; the frames are somewhat oval-shaped, but wider at the end nearest the front of the furnace. Each frame weighs about 125 lbs., being made of cast iron, and holds about 350 lbs. of bone ash; through an aperture in the back of each cupel furnace a jet of steam plays over the surface of the molten lead or bullion. It is claimed that the steam aids in the more rapid oxidation of the lead, besides tending to blow the litharge forward into the channel, which is cut across part of the wider end of the cupel, and which communicates with a small hole by which the litharge escapes to the floor beneath the furnace.
Steam jet	
Refining.	The litharge is collected and is at present used for mixing with the ore, as the "lead bath" is not yet in working order. As the bone ashes absorb a considerable quantity of litharge, the old cupels are broken up and are mixed with the ore before charging. The metal now left in the cupels consists of silver and gold, with traces of copper, &c. It is next treated in the "refiners"—small open firebrick-lined furnaces circular in section and sufficiently large to allow coke-room round moderately large plumbago crucibles;—the metal is smelted in these with a flux consisting of borax and nitre. The oxides of the baser metals rise to the surface forming a scum which is removed, and the purified bullion is run into ingots, which upon assay yield 996 to 999 parts of silver and gold in 1,000. As has been already stated, the ore at present being operated upon at Sunny Corner, though generally favourable for smelting, is deficient in lead, which is one of the elements essential to the process. It is therefore requisite to add a certain proportion of that metal, and the operations necessary for effecting its addition in the proper form appear to me to be attended with considerable expense. Should the process under these circumstances be remunerative at Sunny Corner, I think it should certainly prove a success at Silvertown, where, I believe, the ores will be chiefly argentiferous galena. The most interesting question appears to be the price at which the necessary fuel can be delivered there. If coke can be obtained at anything like a moderate cost, I am of opinion that the American process will be the one best adapted to the Silvertown ores.

EDWARD F. PITTMAN,
Assoc. R.S.M., Chief Mining Surveyor.

April 20th, 1885.

Postscript to my Report on the silver smelting works at Sunny Corner.

Since writing my report on the silver smelting works at Sunny Corner, I have inspected the plant recently erected by Messrs. Hudson Brothers, at Clyde. The furnace is called the "Gafford" smelter (after the inventor or patentee), and differs from the "Probert" in only one important particular, viz., that the water jackets, instead of being only 4' 6" high, extend the full height of the furnace. There is consequently no fire-brick or ordinary brick lining, and it is claimed that fewer repairs are required in the interior of the furnace. The water jackets are closed (instead of open as in the "Probert"), and the water escaping from them during the process appeared to me to be of a much higher temperature than was the case at the Sunny Corner works.

If the "Gafford" smelter can do as good work as the "Probert," and I can no reason why it should not, its greater simplicity of construction should constitute an improvement in the way of lessening the wear and tear.

E.F.P., 11/5/85.

The Inspector of Mines reports as follows:—During the year a lode or lodes were found at Melrose, containing galena, carbonate of lead, sulphate of lead, and small per centage of arsenical silver ores. With the exception of a pit 10 feet square little work has been done. An assay of the galena gave 136 oz. of silver per ton. An assay of the carbonate of lead gave 58 oz. 16 dwt. of silver, besides lead and copper. There are several hills likely to contain silver ore. The Waverley silver lodes, between Scone and Murrurundi, consist of quartz-veins several feet in thickness. These veins can be traced in a due north and south direction, fully 2 miles. They were partially worked some years ago. Several shafts were sunk, and one tunnel was driven to intersect them at about 150 feet deep, but was not carried far enough for that purpose.

The Wardens and Mining Registrars report at Green Swamp, about 10 miles from Bathurst, good indications of silver ore have been found, and large areas have been taken possession of. Assays from

from the lodes give from 4 to 18 oz. of gold, and from 9 to 30 oz. of silver, but the lodes have not yet been opened up. Silver lodes found at Scrubby Rush, at Sounding Rock, near Trunkey, at Glanmire near Bathurst, at Judd's Creek, near Burruga, and at Back Creek, near Rockley. An assay of a parcel of ore from Mount Costigan gave 27.15 per cent of copper, 55 oz. of silver, and 6½ dwt. of gold. Silver ore found in the Tingha district and in several places around Forbes, and also around Braidwood. A large quantity of ore has been sent from the Moruya Silver Mine to London for treatment, and it is proposed to erect more powerful and modern appliances with a view to work the mine efficiently. The "Golden Age" Mine, at Boorook (Messrs. Hall Bros), has now been worked to a depth 300 feet on the underlay. The lode in one place is 19 feet wide. 600 tons of ore raised, 390 tons treated. Yield, 34,000 oz. of silver, 23½ oz. of gold. In addition to the ore about 200 tons of poor tailings were treated—yield, 15 oz. The silver is extracted from the ore by roasting, chlorination, and amalgamation. The plant consists of two double-bed reverberatory furnaces 4 wheeler's pans, 2 Denny's pans, 1 Berdan pan, 24-horse-power engine, battery of 10 stampers' Maidin's pulverizer, large circular sieve and feeder, pits, retorts, &c. The Inspector of Mines, speaking of this mine, says:—"There are two distinct lodes in this mine. The richest and largest deposits of silver ore were found at the junction of these lodes. The Addison lode averages only 6 oz. of silver per ton, but the Golden Age has varied from 40 oz. to 600 oz., and in parts near the surface from half an ounce to 19 oz. of gold per ton. As the Golden Age is followed further from the junction it gradually becomes poorer, until, at a distance of about 200 feet, the quantity of silver is merely nominal, though it still carries an abundance of galena, blende, copper, and iron pyrites. From the surface to a depth of 75 feet the silver ore consisted of chloride and bromide; from 75 feet to 140 feet of argentiferous iron pyrites and blende. Below the 140 feet level it occurs principally as a flexible sulphide, of which some magnificent specimens were obtained. The prospectors on the silver lode discovered in July last, near Emmaville, have commenced operations, and as the work progresses the lode improves. The Inspector of Mines, speaking of this lode, says:—"The main lode has a wall-like appearance, and can be traced fully 2 miles along the surface. The cap of the lode is several yards in width, but the portion containing silver varies from 1 to 3 feet in width. South of the Severn River Messrs. Pomeroy & Reynolds have five lodes, running parallel, about 4 feet wide. M'Kenzie & Co. have a good-looking lode, 4 feet wide. The blow in O'Donoghue's block has been opened out about 5 feet, showing a large body of galena. At Pyc's Creek, Mole River, silver ore has been discovered which has every appearance of turning out rich. A sample assayed gave 2,075 oz. per ton.

The following assays have been made during the year:—

SILVER.

Locality.	Description of Mineral.	Lead.	Per ton.		Other Metals.
			Gold.	Silver.	
		℥ cent.	oz. dwt	oz. dwt.	℥ cent.
Abercrombie Ranges	Gossan and carbonate of lead from Abercrombie Ranges	trace	61 10½	
Back Creek, Rockley District.	Quartz and porous clay	0 4	135 19½	
Barrier Range	Galena with a little ironstone and carbonate of copper	87 7½	
"	Ironstone with veins of chlorobromide of silver, from George Station	979 9	
"	Ironstone,	1240 4½	
"	Ironstone in slate,	138 5½	
"	Baryta with ironstone in crevices,	127 19	
"	Galena and quartz	27 15	
"	"	trace	21 4½	
"	Ferruginous carbonate of lead, little quartz and galena	62.15	"	64 10	
"	Sediment from washing the above	1256 2	
"	Carbonate of lead in ferruginous rock from surface	35.9	trace	89 0	
"	Carbonate, phosphate and sulphide of lead	51.1	"	112 14	Copper 1.75
"	Galena with a little carbonate of lead	"	140 9	
"	Ferruginous carbonate of lead with a little carbonats of copper	"	6 10½	
"	Silver ore	"	1486 6½	
"	Galena with a little ironstone and carbonate of copper, 4 miles from Barrier Range and 40 from Silverton.	nil	87 7½	
Belara	Carbonate of lead	61.25	"	24 10	
Bellingher River, Upper	Galena and mispickel	42.04	trace	94 14½	
Bendemeer	Quartz containing chiefly mispickel, with iron and copper pyrites, zinc-blende, and galena.	15 10	
"	Quartz with a little pyrites from well adjoining reef	13 1	
Bindor District	Galena	60.6	80 0	
Broken Hill	Ferruginous carbonate of lead	67.19	trace	8 11	
Burruga	Red Ironstone gossan containing crystals of cerussite	7.7	"	21 4½	
Costigan's Mount.	Porous iron ore with casts of cerussite crystals from surface.	0 6½	55 15	
Emmaville	Ferruginous quartz	trace	17 3	
"	Ore from Glen Creek	21 4½	
"	Galena and grey sulphide of copper	28 0	trace	289 8½	
"	"	15.14	"	70 4½	
"	Altered clay rock from Little Plant Creek	"	4 7	
"	Breccia	"	79 12½	
"	Galena and grey sulphide of copper	"	408 6½	
"	Ore from new silver lode	0 3	36 15	
"	Galena, grey sulphide of copper, etc.	8.23	trace	452 8½	Copper, 12.95
"	Ferruginous stone with galena	trace.	601 17	
"	Galena, grey sulphide of copper, &c.	44.5	"	156 16	Copper, 5.3
"	Surface stone	9 16	
"	Ore from lode	trace	92 5½	
"	Grey sulphide of copper and mispickel	"	94 14½	

SILVER—continued.

Locality.	Description of Mineral.	Lead.	Per ton.		Other Metals
			Gold.	Silver	
Emmaville	Ore from new silver lode	7 cent.	oz. dwt.	oz. dwt.	7 cent.
"	"	"	0 2	124 19	
"	"	"	trace	13 1	
"	"	"	"	435 5½	
"	"	"	"	214 15½	
"	Quartz with sulphides of iron, zinc, and lead	"	"	64 10	
"	"	"	"	23 16½	
"	"	"	"	16 10½	
Glen Innes	Clay-stone with zinc blende and pyrites.....	"	"	39 4	Zinc 11·71
Goulburn District	Galena and iron pyrites	52 5	0 6	68 12	
Gunning	Brown iron ore enclosing pyrites	"	trace	17 8½	
Main Adelong Creek..	Galena and magnetic pyrites	"	0 8	28 6½	
Melrose	Ferruginous carbonate of lead, from Great Abbott Mine.....	53·18	0 4	49 16	
"	"	3 5	0 3	2 0	
"	Ferruginous carbonate of lead.....	33 13	0 3	27 15	
"	Ore from Great Abbott Mine	"	"	trace	
"	Gossan from same mine	"	trace	trace	Copper—trace
Mitchell's Creek, near Bathurst.	Carbonates of copper and lead.....	"	"	93 1½	
Macleay River District	Arsenical pyrites and galena.....	"	"	18 19	
M'Phillang's Lagoon, Rockley District.	Ferruginous quartz with galena	"	trace	32 13	
Mount Gipps	Crushed sample of iron-stone with green carbonate of copper.....	"	"	103 9	
"	Compact brown iron ore containing green carbonate of copper.....	"	"	98 0	Copper 22·9
"	Silver ore	32·10	trace	3240 10½	
"	"	"	"	28 19½	
"	"	"	"	439 7	
"	"	40·27	"	26 2½	
"	"	5·75	"	4 9½	
Muitama	Quartz with galena	"	"	20 0	
Nambuccera	Ferruginous quartz with iron and arsenical pyrites	"	"	11 8½	
Northern District	Galena in Quartz	52·8	trace	25 6	
Nymagee District	Ferruginous carbonate of lead	"	"	34 17	
O'Connell District	Crushed ironstone and pyrites, from Widow's Creek	"	0 16	80 0	
"	Galena with carbonates of lead and copper, and oxide of iron.....	64·15	trace	45 3½	
Purnamoota	Silver ore (crushed) quartz, ironstone, and copper ore.....	63·8	"	100 9	
Rockley	Talcose, schist, and quartz.....	"	1 0	165 11½	
Silverton	Ferruginous quartz, containing galena and carbonate of lead (Nowlan's Claim.)	"	4 9½	57 11½	
"	Coarse-grained galena, from Gypsy Girl, No. 2.....	83·0	trace	59 12	
"	Fine-grained galena, from Bonanza mine	83·0	"	19 12	
"	Coarse-grained galena,	82·32	"	23 11½	
"	Fine grained galena, from Gypsy Girl	81·20	trace	53 1½	
"	Gossan with a little quartz, from Round Hill silver mine	"	"	2 9	
"	Galena and cerussite,	60 0	"	26 4	
"	"	68·2	"	30 4	
"	Micaceous rock and gossan	"	"	"	
"	Turnings from ½-inch bore through slug of chlorobromide of silver, weighing 33 lbs.	"	trace	"	
"	Ore from Pinnacles	41·12	"	53 1½	
"	"	32·44	"	78 8	
"	"	3·00	"	22 1	
"	Chlorobromide of silver, from "Puck Up" Mine	"	"	12413 6½	
"	"	"	"	16294 2½	
"	Carbonate of lead, from Round Hill Silver Mine	37·5	0 3	26 19	
"	Ore from Adelaide Mine	"	trace.	94 1	Copper 3·3
"	Ore	1·52	"	2 8½	
"	"	1·0	"	68 12½	
"	"	83·45	trace	7 7	
"	"	2·50	"	1 4	
"	Ore from Horne's mine.....	"	trace	7036 8	
"	Ore from O'Farrell's	"	"	480 4	Copper 6·55
"	Ore from Green's	67·0	"	51 9	
"	Ore	73·23	"	1 12½	
"	"	trace	"	3 5	
"	"	74·87	"	1 12½	
"	"	5·21	trace	23 13	
"	Carbonate of lead with a little carbonate of copper	65·5	"	302 19½	
"	Carbonate of lead (black and white)	61·07	"	46 11	
"	Chlorobromide of silver in iron ore.....	"	0 16	1466 14½	
"	Finely crystallized galena.....	69·5	"	26 19	
"	Coarsely	82·5	"	52 5	
"	Carbonate and sulphide of lead	59·05	trace	39 4½	
Strathbogic.....	Felspathic rock containing mispickel, galena, copper, iron pyrites and blende.	"	0 3	26 15	
Sunny Corner.....	Ore from near line of reef about 4 miles N.W.....	"	trace	8 3	
"	Ore from land adjoining Sunny Corner Mine	"	0 8	21 13	
"	Ferruginous carbonate of lead	8·47	0 9½	62 7½	
Thackaringa	Ore from Goat Hill Mine	14·8	"	4 18	
Umberumberka	Iron pyrites	"	"	4 1	
Walcha & Bendemeer	Quartz with stibnite	"	trace	24 18	Antimony 14·2
"	Galena	83·31	"	52 5	

* No bismuth.

† Silver, 33·90 per cent. Complete analysis:—Moisture, 0·50; oxide of lead, 30·60; oxide of iron, 8·71; silver, 33·90; silica, 8·15; alumina, 2·50; lime, 0·40; magnesia, 0·43; bromine, 5·02; chlorine, 7·33; sulphur, 0·33; phosphoric oxide (P₂O₅), 0·02; carbonic acid (CO₂), 5·00; trace of gold; copper and loss, 0·17.

LEAD.

Locality.	Description of Mineral.	Met. Lead.	Per ton.	
			Gold.	Silver.
Belara	Carbonate of lead	61.25	trace	24 10
Bellinger River (Upper).	Galena and mispickel	42.04	"	94 14½
Barrier Range ..	Carbonate of lead in ferruginous rock from surface	35.9	"	*89 0
"	Carbonate, phosphate, and sulphide of lead	51.0	"	†112 14
Bindor District ..	Galena	60.6	"	80 0
Goulburn District.	Galena with iron pyrites	52.5	0 6	68 12
Melrose	Ferruginous carbonate of lead, from Great Abbott Mine.	53.18	0 4	49 16
Mount Gipps	Lead ore	40.27	"	26 2½
Northern District.	Galena in quartz	52.8	trace	25 6
O'Connell District.	Galena, with carbonates of lead and copper, and oxide of iron	64.15	"	‡45 3½
Obley	Carbonate and sulphide of lead in quartzose veinstone, from Obley	15.3	nil	nil
Pinnacles	Ferruginous carbonate of lead, quartz, and galena	62.15	"	64 10
"	Lead ore	41.12	"	53 1½
"	"	32.44	"	78 8
Purnamoota	Ore from Black Prince Mine	63.8	"	100 9
Silvertown	Carbonate of lead from Round Hill Silver-mining Company	37.5	0 3	26 9
"	Galena and cerussite, from	60.0	trace	26 4
"	"	68.2	"	30 4
"	Fine-grained galena, from Bonanza Mine	83.0	"	19 12
"	Coarse-grained galena, from	82.32	"	28 11½
"	Fine-grained galena, from Gipay Girl, No. 2 lode	81.20	trace	53 1½
"	Coarse "	83.90	"	59 12
"	Lead ore	83.45	"	7 7
"	Ore from Green's	67.07	"	51 9
"	Ferruginous carbonate of lead, from Broken Hills	67.19	"	8 11
"	Crystallized galena	69.5	"	26 19
"	Coarsely crystallized galena	60.6	"	80 0
"	Ore from Silvertown	73.23	"	1 12½
"	"	74.87	"	1 12½
"	Carbonate and sulphide of lead, with a little green carbonate of copper	59.09	trace	39 4½
"	Carbonate of lead and copper, with galena	65.5	"	302 19½
"	Carbonate of lead	61.07	"	46 11
Yaas	Galena	75.15	"	7 7
"	Galena	83.31	trace	52 5

* Gold under 4 dwt.

† Containing copper 1.75 per cent.

‡ Gold under 4 dwt.

IRON.

But little progress has been made during the year in regard to the iron industry, and much depends upon the result of the tenders invited by the Public Works Department for the supply of 150,000 tons of steel rails to be manufactured in the Colony, whether iron-making is to become a permanent and important industry at once, or is to continue to struggle on for years to come.

The following assays have been made during the year:—

Locality.	Description of Mineral.	Complete Analysis.	Metallic Iron.
Berrima	Brown hematite, from J. J. O. Atkinson's prop. (Bog-ore) ..	Hygroscopic moisture .. 1.94 Chemically combined water .. 11.31 Peroxide of iron .. 83.10 Protoxide of iron Protoxide of manganese Insoluble in acids .. 2.50 Alumina .. 1.05 Lime .. trace Magnesia Phosphoric oxide (P ₂ O ₅) Sulphuric oxide (SO ₃)	58.17
Berrima	Brown hematite	Hygroscopic moisture .. 2.50 Chemically combined water .. 10.57 Peroxide of iron .. 67.42 Protoxide of iron Protoxide of manganese Protoxide of cobalt trace Silica .. 15.52 Alumina .. 3.43 Lime .. trace Magnesia Phosphoric oxide (P ₂ O ₅) Sulphuric oxide (SO ₃) 1.3 Loss, &c. 5.3	47.2
		100.03	
		100.00	

IRON—continued.

Locality.	Description of Mineral.	Complete Analysis.	Metallic Iron.
Ferbes	Iron ore	Peroxide of iron 55.77 Moisture at 110 C 1.56 Combined water 11.43 Peroxide of iron 80.60 Protoxide of iron trace Protoxide of manganese "	per cent 39.04
Goulburn	Brown hematite	Alumina 3.35 Lime Magnesia Phosphoric oxide (P ₂ O ₅) 1.35 Sulphuric oxide (SO ₃) trace Insoluble in acids 1.90 <hr/> 100.19	56.42
Jamberoo Mountains ..	Brown hematite (Bug-ore)	Hygroscopic moisture 2.40 Chemically combined water 11.07 Peroxide of iron 60.26 Protoxide of iron Protoxide of manganese trace Silica 17.70 Alumina 7.61 Lime trace Magnesia28 Phosphoric oxide (P ₂ O ₅)38 Sulphuric oxide (SO ₃)30 <hr/> 100.00	42.18
Jamberoo Mountains...	Brown hematite	Hygroscopic moisture 1.45 Chemically combined water 9.75 Peroxide of iron 76.03 Protoxide of iron Protoxide of manganese trace Silica 8.90 Alumina 3.33 Lime trace Magnesia " Phosphoric oxide (P ₂ O ₅)44 Sulphuric oxide (SO ₃)12 <hr/> 100.02	53.22
Jamberoo Mountains...	Brown hematite (Bug-ore)	Hygroscopic moisture 2.40 Chemically combined water 11.07 Peroxide of iron 60.26 Protoxide of iron Protoxide of manganese trace Silica 17.70 Alumina 7.61 Lime trace Magnesia28 Phosphoric oxide (P ₂ O ₅)38 Sulphuric oxide (SO ₃)30 <hr/> 100.00	42.18
Jamberoo Mountains ..	Brown hematite	Hygroscopic moisture 1.45 Chemically combined water 9.75 Peroxide of iron 76.03 Protoxide of iron Protoxide of manganese trace Silica 8.90 Alumina 3.33 Lime trace Magnesia " Phosphoric oxide (P ₂ O ₅)44 Sulphuric oxide (SO ₃)12 <hr/> 100.02	53.22
Joppa, near Goulburn..	Brown hematite	Moisture at 110° C. 1.48 Combined water 11.00 Peroxide of iron 69.44 Protoxide of iron trace Protoxide of manganese " Alumina 6.16 Lime trace Magnesia 1.05 Phosphoric oxide (P ₂ O ₅) 1.30 Sulphuric oxide (SO ₃) trace Insoluble in acids 7.50 Alkalies—loss, &c. 2.07 <hr/> 100.00	48.60

IRON—continued.

Locality.	Description of Mineral.	Complete Analysis.	Metallic Iron.	
Kingsdale, near Goulburn.....	Brown hematite	Hygroscopic moisture 2.00	per cent.	
		Chemically combined water 10.84		
Lake George	Brown hematite, from Willeroo Station	Peroxide of iron 71.37	49.96	
		Protoxide of iron		
		Protoxide of manganese 1.06		
		Silica 11.65		
		Alumina..... 2.04		
		Lime..... trace		
		Magnesia..... "		
		Phosphoric oxide (P ₂ O ₅)74		
		Sulphuric oxide (SO ₃) trace		
				99.70
	Hygroscopic moisture 0.57	59.18		
	Chemically combined water 10.55			
	Peroxide of iron 84.55			
	Protoxide of iron			
	Protoxide of manganese..... trace			
	Silica 2.47			
	Alumina 1.14			
	Lime..... trace			
	Magnesia..... "			
	Phosphoric oxide (P ₂ O ₅)66			
	Sulphuric oxide (SO ₃) trace			
	99.04			
Mittagong	Brown hematite (Bog-ore), from Chapple's property	Hygroscopic moisture 4.80	22.26	
		Chemically combined water 7.83		
		Peroxide of iron 31.81		
		Protoxide of iron		
		Protoxide of manganese..... trace		
		Protoxide of cobalt..... trace		
		Silica 8.32		
		Alumina 45.84		
		Lime..... .40		
		Magnesia63		
		Phosphoric oxide (P ₂ O ₅)34		
Sulphuric acid (SO ₃)..... trace				
	99.97			
Mittagong	Brown hematite (Bog-ore) from Butler's property	Hygroscopic moisture 1.20	40.32	
		Chemically combined water..... 10.38		
		Peroxide of iron 57.61		
		Protoxide of iron		
		Protoxide of manganese		
		Silica 24.30		
		Alumina..... 6.41		
		Lime trace		
		Magnesia "		
		Phosphoric oxide (P ₂ O ₅) "		
		Sulphuric oxide (SO ₃)..... "		
	99.90			
Mittagong	Brown hematite, from Butler's property	Hygroscopic moisture 1.66	59.05	
		Chemically combined water..... 11.60		
		Peroxide of iron 84.36*		
		Protoxide of iron		
		Protoxide of manganese		
		Protoxide of cobalt trace		
		Insoluble in acids..... 2.30		
		Alumina..... .09		
		Lime trace		
		Magnesia "		
		Phosphoric oxide (P ₂ O ₅)..... "		
Sulphuric oxide (SO ₃)..... "				
	100.13			
Mittagong	Brown hematite, from White's property	Hygroscopic moisture 1.82	55.74	
		Chemically combined water..... 12.20		
		Peroxide of iron 79.64		
		Protoxide of iron trace		
		Protoxide of manganese		
		Silica 4.70		
		Alumina..... 1.17		
		Lime trace		
		Magnesia "		
		Phosphoric oxide (P ₂ O ₅) "		
		Sulphuric oxide (SO ₃)..... "		
	100.07			

IRON—continued.

Locality.	Description of Mineral.	Complete Analysis.	Metallic Iron.
Mittagong	Bog Iron ore	Hygroscopic moisture	3.00
		Chemically combined water	9.72
		Peroxide of iron	68.37
		Protoxide of iron	trace
		Protoxide of manganese	"
		Silica	14.10
		Alumina	4.63
		Lime	trace
		Magnesia	"
		Phosphoric oxide (P ₂ O ₅)	"
Sulphuric oxide (SO ₃)	"		
		99.82	47.86
Mittagong	Bog Iron ore, from Waite's property	Hygroscopic moisture	2.30
		Chemically combined water	10.86
		Peroxide of iron	65.84
		Protoxide of iron
		Protoxide of manganese	1.40
		Silica	14.27
		Alumina	4.49
		Lime	trace
		Magnesia48
		Phosphoric oxide (P ₂ O ₅)25
Sulphuric oxide (SO ₃)11		
		100.0	46.8
Mittagong	Bog Iron ore, from Waite's property	Hygroscopic moisture	2.20
		Chemically combined water	9.70
		Peroxide of iron	74.71
		Protoxide of iron
		Protoxide of manganese	trace
		Silica	10.10
		Alumina	3.04
		Lime	trace
		Magnesia	0.48
		Phosphoric oxide (P ₂ O ₅)	trace
Sulphuric oxide (SO ₃)	"		
		100.18	52.9
Norwood, near Goulburn...	Brown hematite	Hygroscopic moisture	0.35
		Chemically combined water	2.12
		Peroxide of iron	85.91
		Protoxide of iron	5.59
		Protoxide of manganese	trace
		Silica, &c.	3.80
		Alumina	2.18
		Lime	trace
		Magnesia	"
		Phosphoric oxide (P ₂ O ₅)	"
Sulphuric oxide (SO ₃)	"		
		99.95	64.48
Norwood, near Goulburn...	Brown hematite	Hygroscopic moisture	1.50
		Chemically combined water	10.82
		Peroxide of iron	74.20
		Protoxide of iron
		Protoxide of manganese	trace
		Silica	8.70
		Alumina	4.31
		Lime	trace
		Magnesia	"
		Phosphoric oxide (P ₂ O ₅)51
Sulphuric oxide (SO ₃)	trace		
		100.04	51.94
Norwood, near Goulburn...	Brown hematite	Hygroscopic moisture	1.57
		Chemically combined water	11.50
		Peroxide of iron	68.47
		Protoxide of iron
		Protoxide of manganese	trace
		Silica	11.85
		Alumina	5.54
		Lime	trace
		Magnesia	"
		Phosphoric oxide (P ₂ O ₅)89
Sulphuric oxide (SO ₃)	trace		
		99.82	47.93

IRON—continued.

Locality.	Description of Mineral.	Complete Analysis.	Metallic Iron.	
Norwood, near Goulburn..	Brown hematite	Hygroscopic moisture	0.50	per cent. 62.6
		Chemically combined water	2.76	
		Peroxide of iron	76.32	
		Protoxide of iron	11.23	
		Protoxide of manganese	traces	
		Silica	6.25	
		Alumina	3.04	
		Lime.....	traces	
		Magnesia.....	"	
		Phosphoric oxide (P ₂ O ₅)	"	
Sulphuric oxide (SO ₃)	"			
		100.10		
Singleton.....	Brown hematite, from Graham's property, Westbrook	Hygroscopic moisture	2.80	41.97
		Chemically combined water and organic matter	10.09	
		Peroxide of iron	59.11	
		Protoxide of iron	traces	
		Protoxide of manganese	"	
		Silica	19.25	
		Alumina	5.74	
		Lime35	
		Magnesia75	
		Phosphoric oxide (P ₂ O ₅)70	
Sulphuric oxide (SO ₃)92			
		99.71		
Singleton.....	Iron ore from Graham's property, Westbrook	Hygroscopic moisture	5.60	42.07
		Chemically combined water & organic matter	12.03	
		Peroxide of iron	60.11	
		Protoxide of iron	traces	
		Protoxide of manganese	"	
		Silica	10.90	
		Alumina	9.36	
		Lime72	
		Magnesia55	
		Phosphoric oxide (P ₂ O ₅)73	
Sulphuric oxide (SO ₃)	traces			
		100.00		
Singleton.....	Brown hematite, from Graham's property, Westbrook	Hygroscopic moisture	2.80	41.97
		Chemically combined water & organic matter	10.09	
		Peroxide of iron	59.11	
		Protoxide of iron	traces	
		Protoxide of manganese	"	
		Silica	19.25	
		Alumina	5.74	
		Lime35	
		Magnesia75	
		Phosphoric oxide (P ₂ O ₅)70	
Sulphuric oxide (SO ₃)92			
		99.71		
Singleton.....	Brown hematite, from Graham's property, Westbrook.....	Hygroscopic moisture	5.60	42.07
		Chemically combined water & organic matter	12.03	
		Peroxide of iron	60.11	
		Protoxide of iron	traces	
		Protoxide of manganese	"	
		Silica	10.90	
		Alumina	9.36	
		Lime72	
		Magnesia55	
		Phosphoric oxide (P ₂ O ₅)73	
Sulphuric oxide (SO ₃)	traces			
		100.00		
	Iron ore	Peroxide of iron, 63.48%	44.44	

ANTIMONY.

There is a slight increase in the quantity and value of antimony exported during 1884 as compared with 1883.

The Inspector of Mines in his report says:—"In the Rockwell Mines, between Cudgong and Rylstone, antimony-ore, associated with quartz, varying in thickness from 3 inches to 4 feet, containing a high percentage of antimony, is found. Very little has been done on these lodes, but being so near the Rylstone Railway Station they are almost sure to be extensively worked."

THE following assays have been made during the year :—

Locality.	Description of Mineral.	Sulphide of Antimony.	Metallic Antimony.	Complete Analysis.	Per ton.	
					Gold.	Silver.
Bingera	Sulphide of antimony	95·70	68·68	oz. dt.	oz. dt.
Crudine	Oxide of antimony	62·43	None	None
Cudgegong	Stibnite with crust of cervantite.....	33·38	"	"
" District	Cervantite with a little stibnite	61·40	Trace	1" 12½
Lucknow.....	Calcite and metallic antimony from N. Redfern Gold Mining Co.	38·750	Carbonate of lime 59·200 Met. antimony ... 38·750 Gold '026 Silver '005 Oxide of iron '750 Silica '350 Sulphur '670 Magnesia, loss, &c. '349 10·000	8 9½	1 12½
Macleay River	Stibnite and cervantite from the Watershed.	63·69	None	None
Walcha & Bendemeer	Quartz with stibnite from new reef	56·02	40·20	Trace	24 18
Williams River	Sulphide of antimony, 20 miles N. of Dungeg.	73·35	52·64	0 4	3 5

MANGANESE AND COBALT.

The Mining Registrar reports that Messrs. Armstrong and party are working a deposit of cobalt near Bungonia which is likely to become a permanent industry. At Back Creek, near Rockley, two leases have been taken up for manganese, 200 tons of which have been sent to London.

The following analyses has been made during the year :—

MANGANESE.

Locality.	Description of Ore.	Complete Analysis.																				
Bendemeer	Oxide of manganese	<table border="0"> <tr><td>Insoluble in acids (gangue)</td><td>0·20</td></tr> <tr><td>Peroxide of manganese (M_n O₂)</td><td>89·60</td></tr> <tr><td>" of iron</td><td>3·86</td></tr> <tr><td>Alumina</td><td>4·74</td></tr> <tr><td>Moisture, loss, &c.</td><td>1·60</td></tr> <tr><td>Traces of sulphur and phosphorus</td><td>...</td></tr> <tr><td colspan="2" style="text-align: right;">100·00</td></tr> </table>	Insoluble in acids (gangue)	0·20	Peroxide of manganese (M _n O ₂)	89·60	" of iron	3·86	Alumina	4·74	Moisture, loss, &c.	1·60	Traces of sulphur and phosphorus	100·00							
Insoluble in acids (gangue)	0·20																					
Peroxide of manganese (M _n O ₂)	89·60																					
" of iron	3·86																					
Alumina	4·74																					
Moisture, loss, &c.	1·60																					
Traces of sulphur and phosphorus																					
100·00																						
Bendemeer	Oxide of manganese	<table border="0"> <tr><td>Insoluble in acids (gangue)</td><td>18·37</td></tr> <tr><td>Peroxide of manganese (M_n O₂)</td><td>73·00</td></tr> <tr><td>" of iron</td><td>1·93</td></tr> <tr><td>Alumina</td><td>3·57</td></tr> <tr><td>Moisture, trace of magnesia, loss, &c.....</td><td>3·13</td></tr> <tr><td>Traces of sulphur and phosphorus</td><td>...</td></tr> <tr><td colspan="2" style="text-align: right;">100·00</td></tr> </table>	Insoluble in acids (gangue)	18·37	Peroxide of manganese (M _n O ₂)	73·00	" of iron	1·93	Alumina	3·57	Moisture, trace of magnesia, loss, &c.....	3·13	Traces of sulphur and phosphorus	100·00							
Insoluble in acids (gangue)	18·37																					
Peroxide of manganese (M _n O ₂)	73·00																					
" of iron	1·93																					
Alumina	3·57																					
Moisture, trace of magnesia, loss, &c.....	3·13																					
Traces of sulphur and phosphorus																					
100·00																						
New England.....	Oxide of manganese	Peroxide of manganese (M _n O ₂)	86·85																			
Uralla	Oxide of manganese, from Strong Batta.....	<table border="0"> <tr><td>Moisture</td><td>4·28</td></tr> <tr><td>Peroxide of manganese (M_n O₂)</td><td>85·25</td></tr> <tr><td>Peroxide of iron and trace of alumina</td><td>3·33</td></tr> <tr><td>Silica</td><td>2·75</td></tr> <tr><td>Lime</td><td>1·60</td></tr> <tr><td>Magnesia</td><td>1·06</td></tr> <tr><td>Sulphuric oxide (SO₃) ..</td><td>·32</td></tr> <tr><td>Phosphoric oxide (P₂ O₅).....</td><td>·47</td></tr> <tr><td>Undetermined, loss, &c.</td><td>1·04</td></tr> <tr><td colspan="2" style="text-align: right;">100·00</td></tr> </table>	Moisture	4·28	Peroxide of manganese (M _n O ₂)	85·25	Peroxide of iron and trace of alumina	3·33	Silica	2·75	Lime	1·60	Magnesia	1·06	Sulphuric oxide (SO ₃) ..	·32	Phosphoric oxide (P ₂ O ₅).....	·47	Undetermined, loss, &c.	1·04	100·00	
Moisture	4·28																					
Peroxide of manganese (M _n O ₂)	85·25																					
Peroxide of iron and trace of alumina	3·33																					
Silica	2·75																					
Lime	1·60																					
Magnesia	1·06																					
Sulphuric oxide (SO ₃) ..	·32																					
Phosphoric oxide (P ₂ O ₅).....	·47																					
Undetermined, loss, &c.	1·04																					
100·00																						

BISMUTH, COBALT, CHROMIUM, MERCURY.

Locality.	Description.	Yield.
Mount Gipps	Brown mineral, with cavities filled with carbonate of bismuth.	Metallic bismuth..... 14·55 Silver, 4 ozs. 18 (dwts. per ton; no gold.*
Bungonia	Cobaltiferous manganese ore, from 13 miles south of Bungonia.	Sesquioxide of cobalt
Bungonia	Cobaltiferous manganese ore, ¾ mile from the above.	Oxide of nickel = to metallic do..... 1·15 Sesquioxide of cobalt
Armidale	Chromite, from near Armidale	Oxide of nickel = to metallic do. '40 Sesquioxide of chromium
Bendemeer	Chromite, from Bendemeer	Sesquioxide of chromium
Cudgegong	Red and yellow cement, from Cudgegong ..	38·5
Cudgegong	Red and white mottled silicious and magnesian clinker, from Cudgegong.	No mercury. No mercury.

* NOTE.—Contains also iron, alumina, &c., with a trace of copper and cobalt.

DIAMONDS.

The Wardens and Mining Registrars report:—At Doctor's Creek, Bingera, the Australian Diamond Mining Company obtained 1,193 diamonds, weighing 254 carats, worth 22s. per carat, while the water supply lasted. They raised 5,000 tons of diamondiferous drift, but were able to wash only 418 loads when the supply was exhausted, and works are now being constructed to convey the earth to the banks of the river, where an ample and unfailing supply of water for washing purposes may be obtained. Messrs. Powell and party succeeded in finding the diamond drift, and Messrs. Craddock and party had good-looking wash, a small trial of half a load of which gave 17 diamonds. Messrs. Dempsey and party have 6 feet of wash containing diamonds, but none of them can wash for want of water. Diamonds have been found in the Tingha division, near the Big River, Auburn Vale; they are said to be abundant and of good quality, but the appliances in use are most defective. Diamonds have also been found in patches in the Berrima district, and also in the Mudgee district.

There are indications of this branch of mining assuming an importance that has not hitherto been attached to it.

SLATES.

The Australian Slate Company, at Gundagai, have recently completed the erection of their cutting and dressing machinery, and is now in a position to supply the market with slates. Another company have recently started work on Matchett's slate lease at South Gundagai. As soon as the railway reaches Gundagai it is expected large consignments of slates will be sent to Sydney. There are valuable slate quarries in the Bathurst district, which will probably be opened up in due course.

LIMESTONES AND CALCAREOUS SHALES.

The following analyses have been made during the year:—

Locality.	Description of Mineral.	Complete Analysis.	
Capertee	Limestone	Carbonate of lime	95.20
		Silica	2.50
		Oxide of iron	0.50
		Carbonate of magnesia	trace
		Moisture, carbon, loss, &c.	0.80
		100.00	
Capertee	Limestone	Carbonate of lime	78.70
		Silica	13.05
		Oxide of iron and trace of alumina	3.40
		Carbonate of magnesia	4.70
		Moisture, carbon, loss, &c.	0.15
		100.00	
Singleton (Mackay's property).	Limestone	Moisture	0.55
		Carbonate of lime	88.55
		" of magnesia	2.34
		Silica	5.95
		Peroxide of iron	1.72
		Alumina	0.58
		Alkalies, loss, &c.	0.31
		100.00	
Singleton	Calcareous shale	Hygroscopic mixture	1.00
		Carbonate of lime	55.15
		" of magnesia	1.74
		Oxide of iron	3.00
		Alumina	2.76
		Silica	34.05
		Undetermined (alkalies, &c., and trace of phosphoric oxide)	2.80
		100.00	
Singleton	Calcareous shale	Hygroscopic moisture	2.45
		Chemically combined water and carbonic acid	4.14
		Silica	68.75
		Alumina	14.20
		Oxide of iron	3.85
		Lime (ca. O)	2.06
		Magnesia	1.44
		Alkalies and undetermined	3.01
		100.00	

LIMESTONES, &c.—*continued.*

Locality.	Description of Mineral.	Complete Analysis.
Singleton (Mackey's property).	Calcareous shale	Hygroscopic moisture..... 1.00
		Carbonate of lime 55.15
		" of magnesia 1.74
		Oxide of iron 3.00
		Alumina 2.76
		Silica 34.05
	Undetermined—Consisting of alkalis, &c., and traces of phosphoric oxide 2.30	
	100.00	
Singleton.....	Compact calcareous shale	Hygroscopic moisture..... 1.25
		Lime 36.65
		Magnesia93
		Oxide of iron 2.33
		Alumina 5.32
		Silica 26.75
		Carbonic acid 25.82
		Combined moisture, alkalis, loss, &c. 95
	100.00	
Shoalhaven.....	Impure limestone	Hygroscopic moisture..... 1.37
		Carbonate of lime 46.10
		" of magnesia 2.68
		Peroxide of iron 2.28
		Protioxide of manganese80
		Silica 37.74
		Alumina 7.82
Undetermined (alkalis, organic matter, &c.) 1.21		
	100.00	
Shoalhaven.....	Calcareous shale from Shoalhaven	Hygroscopic moisture..... 1.37
		Carbonate of lime 46.10
		" of magnesia 2.68
		Peroxide of iron 2.28
		Protioxide of manganese80
		Silica 37.74
		Alumina 7.82
Undetermined (alkalis, organic matter, &c.) 1.21		
	100.00	

MISCELLANEOUS.

The following analyses have been made during the year:—

Barmednan..... Deposit coating the inside of boiler, derived from the water obtained in the mine workings at the Barmednan United Gold-mining Company's Works. Analysis with a view to its prevention or precipitation before using.

RESULT.—The saline deposit was found to consist chiefly of sulphate of lime. In the absence of any knowledge as to the proportion in which the substance exists in the water it is impossible to recommend any practical method of precipitating the sulphate of lime. The water in any case will be very unsuitable for steam purposes.

Cudal..... Water from a well at Cudal, having an unpleasant taste. Analysis, with a view of ascertaining if taste is due to mineral or organic impurities.

Total fixed matter.....	43.6 grains per gal.
Loss on ignition.....	5.0 " "
Insoluble matter (consisting of alumina, carbonates of lime, and magnesia).....	13.6 " "
Soluble matter (consisting of magnesia, trace of lime, sulphuric acid, and chloride of sodium) ..	30.0 " "

REMARKS.—The unpleasant taste is probably due to salts of magnesia. The quantity sent was too small for anything like a proper examination. Sample received in a soda-water bottle corked.

Darling Watershed..... Sample (B) of soil from Darling Watershed.

Complete analysis.

Fixed substances	Soluble in cold Hydrochloric acid.	Peroxide of iron	1.78
		Alumina	2.71
		Lime	1.27
		Magnesia68
		Potash (K ₂ O)45
		Soda (Na ₂ O)	trace
		Phosphoric oxide (P ₂ O ₅)07
		Sulphuric "	trace
		Carbonic "30
		Copper	trace
Decomposed by sulphuric acid.		Peroxide of iron	3.23
		Alumina	10.68
		Potash (K ₂ O)	1.03
		Soda (Na ₂ O)84
Combustible and volatile substances.		Silica and silicates undecomposed by sulphuric acid...	67.56
		Moisture at 125° C	7.78
		Loss on ignition	1.55
		Total ammonia.....	.03
		Nitrates	trace

100.01

Darling

Darling Watershed Sample A, from the Darling Watershed.

Complete analysis.

Fixed substances	Soluble in cold. Hydrochloric acid.	Peroxide of iron	2.76
		Alumina	2.51
		Lime	.82
		Magnesia	.86
		Potash (K ₂ O)	.37
		Soda (Na ₂ O)	.10
		Phosphoric oxide (P ₂ O ₅)	.07
		Sulphuric "	trace
		Carbonic "	"
		Soluble silica	.05
Decomposed by sulphuric acid.	Copper	trace	
	Peroxide of iron	2.31	
	Alumina	8.73	
	Potash (K ₂ O)	1.06	
Combustible and volatile substances.	Soda (Na ₂ O)	.88	
	Silica and silicates undecomposed by sulphuric acid...	69.84	
	Moisture at 125° centigrade	7.50	
	Loss on ignition	2.24	
	Total ammonia	.07	
	Nitrates	trace	
			100.17

Goulburn..... Decomposed basalt from Goulburn district. Analysis, with a view of ascertaining its suitability as an ingredient in the manufacture of cement.

Loss on ignition	11.46
Silica	41.05
Peroxide of iron	14.35
Alumina	13.20
Titanic acid (Ti O ₂)	2.20
Lime	8.97
Magnesia	7.00
Phosphoric oxide	1.28
Alkalies, loss, &c.	.49
100.00	

NOTE.—This mineral, if mixed with a proper proportion of lime, and properly ground, burnt, and otherwise manipulated, might probably make a good cement. Any test which could possibly be made in the laboratory would be utterly worthless to decide the question, inasmuch as everything depends in practice upon the intimacy of the mixture, degree of fineness of constituents, the manner of burning, the subsequent grinding of the final product. In cement making on the large scale, accurate analyses are always made after the mixture and previous to burning, and then afterwards practical tests as to the quality of the cement.

Lucknow..... Calcareous deposit, forming an enamel-like coating on iron and wood, and preventing the proper manipulation of the ores, in the New Reform Gold-mining Company's Crushing machinery.

Silica	3.05
Peroxide of iron	1.20
Carbonate of lime	91.50
of magnesia	2.93
Moisture, loss, &c.	1.32
100.00	

NOTE.—For steam purposes the deposition of carbonate of lime can be prevented by the addition of a certain quantity of "Sal Ammoniac," the quantity being determined by first ascertaining how much carbonate of lime any given quantity of the water contains. Another plan consists in employing a precipitating tank, and adding a sufficient quantity of lime water. This is called Dr. Clark's process.

Rylstone..... Rubble, ferruginous, yellow shale, from near Rylstone—

Loss on ignition	7.49
Peroxide of iron	42.10
Silica	31.12
Alumina	14.42
Lime	.55
Magnesia	1.28
Manganese	trace
Alkalies, loss, &c.	3.04
100.00	

Do Rubble, ferruginous brown shale, from ditto—

Loss on ignition	9.74
Peroxide of iron	51.45
Silica	21.35
Alumina	14.65
Lime	trace
Magnesia	1.17
Manganese	trace
Alkalies, loss, &c.	1.64
100.00	

Do Rubble, ferruginous red shale, from ditto—

Loss on ignition	6.17
Peroxide of iron	41.94
Silica	32.10
Alumina	15.91
Lime	.45
Magnesia	.62
Manganese	trace
Alkalies, loss, &c.	2.81
100.00	

In conclusion I have much pleasure in submitting the following statement of the value of our mineral products up to the end of 1884, amounting to over sixty-four millions sterling.

SUMMARY.

AGGREGATE value of Minerals, the produce of New South Wales, to 31st December last, is—

	Quantity.	Value.	Total Value.
Quantity and value of gold prior to the 1st January, 1884	9,489,454·09 oz.	£ 35,828,887 12 7	£ s. d.
Quantity and value of gold raised in 1884	107,193 92 „	395,291 12 5	
Totals	9,596,653·01 oz.	35,724,179 5 0	35,724,179 5 0
Quantity and value of silver raised prior to the 1st January, 1884	842,462·32 oz.	293,917 0 0	
Quantity and value of silver raised during 1884	93,660·25 „	19,780 0 0	
Totals	936,122·57 oz.	223,697 0 0	223,697 0 0
Quantity and value of coal raised prior to the 1st January, 1884	28,512,218·6 tons	14,406,214 19 3	
Quantity and value of coal raised during 1884	2,749,103·68 „	1,303,076 19 11	
Totals	31,261,326·74 tons	15,709,291 19 2	15,709,291 19 2
Quantity and value of shale raised prior to the 1st January, 1884	338,599 tons	756,022 5 0	
Quantity and value of shale raised during 1884	31,618 „	72,176 0 0	
Totals	370,217 tons	828,198 5 0	828,198 5 0
Quantity and value of tin exported prior to the 1st January, 1884	Ingots 64,794 tons 6½ cwt. } Ore and Regulus 15,268 „ 11 „ }	5,997,590 0 0	
Quantity and value of tin exported during 1884	Ingots 6,315 „ 16 „ } Ore and Regulus 349 „ 13 „ }	521,587 0 0	
Totals	6,519,177 0 0	6,519,177 0 0
Quantity and value of copper exported prior to the 1st January, 1884	Ingots 57,667 tons 10 cwt. } Ore and Regulus 3,383 „ 5½ „ }	4,115,486 0 0	
Quantity and value of copper exported during 1884	Ingots 7,286 „ 6 „ } Ore and Regulus 18 „ 18 „ }	416,179 0 0	
Totals	4,531,665 0 0	4,531,665 0 0
Quantity and value of iron raised prior to the 1st January, 1884	21,810 tons 10 cwt. 3 qr. 9 lb.	181,489 0 4	
Quantity and value of iron raised during 1884	3,759 „ 2 „ 1 „ 22 „	24,571 11 2	
Totals	25,569 tons 13 cwt. 1 qr. 3 lb.	206,060 11 6	206,060 11 6
Quantity and value of antimony exported prior to the 1st January, 1884	Ore 2,053 tons 3 cwt. } Regulus 142 „ 0 „ } Metal 352 „ 17½ „ }	51,463 0 0	
Quantity and value of antimony exported during 1884	Metal 13 „ 6 „ } Ore 420 „ 6 „ }	6,458 0 0	
Totals	57,921 0 0	57,921 0 0
Quantity and value of asbestos exported prior to the 1st January, 1884	19 tons 13 cwt.	398 0 0	
Quantity and value of asbestos exported during 1884	
Totals	398 0 0	398 0 0
Quantity and value of bismuth raised prior to the 1st January, 1884	18 tons 18 cwt.	3,540 14 0	
Quantity and value of bismuth raised during 1884	14 „ 7½ „	2,770 0 0	
Totals	33 tons 5½ cwt.	6,310 14 0	6,310 14 0
Quantity and value of mixed minerals exported prior to the 1st January, 1884	407 tons 5 cwt.	12,286 0 0	
Quantity and value of mixed minerals exported during 1884	
Totals	12,286 0 0	12,286 0 0
Quantity and value of silver lead ore exported prior to the 1st January, 1884	339 tons 16 cwt. 0 qr. 0 lb.	7,460 0 0	
Quantity and value of silver lead ore exported during 1884	9,167 „ 11 „ 1 „ 7 „	241,940 0 0	
Totals	9,507 tons 7 cwt. 1 qr. 7 lb.	249,400 0 0	249,400 0 0
.....	64,068,584 14 8

Department of Mines,
Sydney, 4th April, 1885.

HARRIE WOOD,
Under Secretary for Mines.

TABLE

TABLE showing approximately the number of Miners employed in Gold-mining, the quantity of Gold won, the area of ground worked, and the value of Machinery in the Colony of New South Wales, during the year 1884.

(Compiled from Mining Registrars' Reports.)

District and Division.	Alluvial Miners.		Quartz Miners.		Total Miners.	Quantity of Gold.			Price of Gold per oz.		Value of Gold won.	Alluvial ground worked.	Quartz-reefs proved to be Auriferous.	Value of Machinery
	European.	Chinese.	European.	Chinese.		Alluvial.	Quartz.	Total.	From	To				
PEEL AND URALLA DISTRICT—	No.	No.	No.	No.	No.	oz. dwt. gr.	oz. dwt. gr.	oz. dwt. gr.	s.	s.	£ s. d.	sq. miles		£
Glen Innes Division	14	60	74	150 0 0	150 0 0	70/	72/	561 12 0
Uralla	125	13	141	363 11 13	363 11 13	75/	75/	3,238 9 1
Armidale	20	20	116 19 15	1,566 11 18	1,683 11 9	75/	75/	6,229 4 0
Nundle	71	56	40	..	166	1,620 0 0	574 0 0	2,200 0 0	74/3	74/6	8,195 0 0	10	2	3,100
Walcha	25	..	25	..	50	55 0 0	55 0 0	72/	74/	203 10 0	8	3,000
Bingers	80	..	20	..	50	500 0 0	2,464 0 0	2,964 0 0	63/	73/6	10,114 13 0	2,700
Barraha	31	6	23	..	59	114 5 11	178 14 13	293 0 0	71/	76/6	1,101 9 3	8	2	1,400
Scone	43	..	43	434 3 0	434 3 0	68/	72/	1,520 0 0	1,000
	319	133	151	..	603	3,376 10 20	5,272 0 16	8,649 0 12	63/	70/6	31,163 17 4	18	7	11,200
MUDGEK DISTRICT—														
Gulgong Division	285	6	291	5,681 0 0	5,681 0 0	75/	78/	19,361 11 6
Wellington	33	6	39	463 1 14	463 1 14	60/	75/	1,635 6 1	10,240
Mudgee	300	150	450	3,733 0 18	3,733 0 18	75/	77/6	14,422 10 7
Windeyer	80	60	140	990 0 0	990 0 0	77/	77/	3,773 0 0	360	20	1,200
Tomingley	40	..	40	7,900 0 0
Hargraves	43	26	30	..	99	500 0 0	1,500 0 0	2,000 0 0	70/	78/	7,700 0 0	40	4	500
	741	249	70	..	1,059	11,412 2 8	1,500 0 0	12,912 2 8	60/	78/	53,912 14 2	300	24	11,940
BATHURST DISTRICT—														
Bathurst Division
Orange	200 0 0	200 0 0	800 0 0
Carcoar	30	..	100	..	130	12,040 0 0	60/	78/	41,538 0 0
Mount McDonald Division	3	..	94	..	97	14 15 0	6,800 10 20	6,815 6 5	68/	81/	22,150 0 0	2	13	17,500
Trunkey	50	9	67	..	126	250 14 5	54 0 4	314 3 9	75/6	79/6	1,217 8 0	20	27	1,300
Mitchell's Creek	30	10	200	..	240	200 0 0	300 0 0	500 0 0	60/	72/6	1,600 0 0	50	20	19,750
Tuens	39	30	7	..	67	700 0 0	44 0 0	744 0 0	74/6	74/6	2,771 14 6	10	10	1,600
Oboron	3	..	3	4 12 0	4 12 0	62/	..	14 4 0	2	..	300
Rockley	25	8	33	307 1 0	307 1 0	72/	73/	745 10 10	75	..	350
	163	57	471	..	696	1,351 10 14	-6,403 12 0	10,825 2 14	59/	81/	70,337 3 4	100	70	40,730
LACHLAN DISTRICT—														
Young Division	100	20	126	1,367 0 21	1,367 0 21	5,323 14 7
Barnedman Division	150	..	150	3,351 5 12	3,351 5 12	73/0	83/0	12,396 2 6	4	11	20,000
Temora	300	..	200	..	500	10,586 9 3	747 0 0	11,333 9 0	77/	78/6	43,917 2 10	60	8	4,500
Parkes	..	71	110	..	181	339 14 0	2,634 0 2	3,023 14 2	72/	76/	11,333 17 10	20	9	5,850
Forbes	80	..	26	..	105	760 10 7	177 4 10	927 14 7	65/	75/	3,247 1 5	3,000
Griffith	12	..	38	..	50	154 7 3	203 14 0	263 1 3	77/	77/6	1,397 12 2	20	20	2,000
Cargo	12	..	8	..	20	45 0 0	45 0 0	74/	76/	106 10 0	4	20	1,200
	504	97	581	..	1,182	13,243 10 10	7,163 4 0	20,411 14 10	65/	83/9	78,577 1 4	108	68	36,610
TUMUT AND ADELONG DISTRICT—														
Queanbeyan Division	4	4	15 0 0	15 0 0	78/	..	63 10 0	1
Muttama	10	10	250 0 0	250 0 0	77/6	..	963 15 0	12	13	1,240
Tumut	40	40	1,670 0 0	1,670 0 0	75/	..	6,362 10 0
Tarootia	10	..	10	34 10 13	34 10 13	133 13 6	500
Kiandra	120	40	1	..	161	1,946 0 0	12 0 0	1,958 0 0	72/6	77/6	7,342 10 0
Yarrara	10	12	0	..	22	50 0 0	20 0 0	70 0 0	74/	75/6	262 10 0	10	25	2,000
Albury	8	..	16	..	24	271 9 0	271 9 0	76/6	78/6	1,051 17 4	4	5	1,700
Adelong	181	2	200	..	383	4,962 15 5	5,762 9 11	10,725 4 16	76/	82/	41,505 5 7	40	50	70,000
Gundaroo	3	3	5 0 0	5 0 0	96/	..	24 0 0	5	2
Nimbybelle	12	..	12	2 6	2	..	1,500
Tumbarumba	246	16	25	..	285	2,414 14 4	1,106 2 0	3,520 16 4	76/6	77/6	18,555 2 3	25	7	9,650
	621	60	270	..	960	11,313 0 0	7,206 11 0	13,520 0 9	72/6	82/	71,210 13 8	90	108	86,590
SOUTHERN DISTRICT—														
Bombala Division	10	40	50	332 16 6	332 16 6	70/	77/	1,278 7 11
Braidwood	60	12	74	528 0 0	528 0 0	73/6	76/	2,000 0 0
Major's Creek Division	59	6	65	594 3 0	37 0 0	631 3 0	75/	..	2,366 16 3	15	1,300
Little River	50	70	40	..	160	1,200 0 0	39 0 0	1,239 0 0	76/6	76/6	4,301 2 6	32	40	2,600
Araduen	212	35	4	..	251	4,732 0 0	92 14 0	4,824 14 0	79/	76/6	18,575 2 0	24,420
Nerriga	25	8	43	1,100 0 0	1,100 0 0	70/6	77/6	4,180 0 0
Nerrigundah	29	40	69	Quantity of gold not known.
Norwa	32	..	32	833 10 0	833 10 0	71/6	72/6	3,202 18 0	1	5,000
Moruya Division	40	350 0 0	200 0 0	610 0 0	75/	77/6	2,310 0 0	4	800
Wagonga	40	3	20	..	63	Quantity of gold not known.	5,300
	497	214	96	..	847	8,836 10 6	1,312 4 0	10,149 3 6	70/	77/6	38,714 2 6	37	55	39,510
CLARENGE AND RICHMOND DISTRICT—														
Nada Creek Division	33	..	33	410 4 21	410 4 21	67/	75/	1,374 6 4	6,500
Grafton	6	..	0	..	12	541 8 2	541 8 2	70/	75/	1,068 13 11	2
	6	..	30	..	45	951 12 23	951 12 23	67/	75/	3,338 0 3	2	6,500
NEW ENGLAND DISTRICT—														
Dalmorton Division	9	1	6	..	16	100 0 0	91 10 0	191 10 0	70/	75/	698 10 0	308	64	500
Solferino	20	3	15	..	38	150 15 0	25 0 0	175 15 0	71/	73/	575 0 0	50
Boorook	50	50	495 0 0	243 0 0	738 0 0	63/	82/	2,767 10 0	9,000
	79	4	21	..	104	745 15 0	359 10 0	1,105 5 0	68/	82/	4,036 0 0	308	64	9,550
TAMBAROORA AND TROON DISTRICT—														
Sofala Division	60	116	140	..	316	2,000 0 0	2,866 15 0	4,866 15 0	70/	77/	16,450 0 3	30	30	6,700
Hill End	20	120	160	5	305	3,152 10 0	4,030 4 2	7,232 14 2	63/	77/0	27,117 0 0	30	40	14,300
Ironbarks	112	85	8	..	165	1,301 6 3	4,849 13 0	10	22	1,900
	192	271	308	5	776	5,152 10 0	6,466 19 2	12,080 15 5	65/	77/0	48,416 13 3	70	92	22,300
ALBERT DISTRICT—														
Mount Browne Division	200	6	6	..	310	2,607 0 0	20 2 0	2,627 2 0	77/	79/	9,980 0 3	15	4	8,490
HUNTER AND MACRAY DISTRICT—														
Copeland Division	26 8 7	4,223 12 4	4,250 0 21	67/	74/	14,031 8 0	4,350
Dungog	16	..	16	303 8 0	303 8 0	63/6	70/	1,012 0 0	5	2	1,650
	10	..	16	20 8 7	4,529 0 14	4,555 8 21	67/	74/	15,093 8 0	6	2	6,000

GOLD AND TIN-MINING MACHINERY—continued.

District and Division.	Quartz.						Alluvial.															
	Steam-engines employed in Winding, Crushing, &c.		Crushing-machines.	Stamp-heads.	Wheels and pulleys.	Waterwheels.	Derricks.	Whips.	Steam-engines employed in Winding, Pumping, &c.		Puddling-machines.	Wheels and pulleys.	Whips.	Quicksilver in compound cradles.	Sluices and toms.	Waterwheels.	Hydraulic-hoses.	Pumps.	Sluice-boxes.	Derricks.	Stamp-heads.	Boring-machines.
	No.	Aggregate horse-power.							No.	Aggregate horse-power.												
SOUTHERN DISTRICT—																						
Major's Creek Division	2		115						5	5												
Araluen	2	12	2					5	47					20	6	4	17					
Little River								1	20													
Nowra	1	24	1																			
Moruya	6	18	612																			
Wagonga	3	37	326																			
TUMUT AND ADLONG DISTRICT—																						
Muttama Division	1	14	110								2											
Albury	1	8	14					4	24	4												
Adlong	7	167	35	2				4	50					4		3						
PEEL AND URALLA DISTRICT—																						
Nundle Division	1	15	110	1				1	10													4
Walcha	4	6	45	1																		
Barraba	1	10	110																			
Scone	1	8	15																			
Tingha								1		1												
NEW ENGLAND DISTRICT—																						
Boorook Division	4	35	410	1																		
Dalnorton								1	8													12
Solferino	1		5																			
Wilson's Downfall Division								1	8													
HUNTER AND MACLEAY DISTRICT—																						
Dungog Division								2	25													15
CLARENCE AND RICHMOND DISTRICT—																						
Nana Creek Division	2	29	230																			
MUDGEEN DISTRICT—																						
Wellington Division									4	4												
Hargraves	1	4	1	1																		
ALBERT DISTRICT—																						
Mount Browne Division	1	20	112							3	8			1								

Department of Mines,
Sydney, 4th April, 1885.

HARRIE WOOD,
Under Secretary for Mines.

WARDENS' AND MINING REGISTRARS' REPORTS.

BATHURST DISTRICT—TRUNKY, TUENA, BURRAGA, ROCKLEY, MOUNT M'DONALD, BATHURST, AND MITCHELL CREEK DIVISIONS.

(*Mr. Warden T. A. Smith, P.M., Trunkey.*)

IN forwarding my report for the past year I have the honor to inform you that gold-mining generally has been far from prosperous in this Division. The continuously dry weather and the rush to Silverton has decimated the mining population of these fields, and although the rainfall was upwards of 20 inches for the year it was so steady that scarcely any water found its way into the creeks; consequently the alluvial miner has been unable to work and sluicing out of the question.

In silver-mining there has been some excitement; great results are expected from the lodes at Sunny Corner, but up to date no bullion in quantity has been sent to Sydney. Probably the first escort will leave for the metropolis during this month (January).

At Tuena, between Peelwood and Scrubby Rush, silver ore and copper have recently been found. The assays are reported as encouraging. Similar discoveries have been made at the Sounding Rock, near Trunkey; at Glanmire, near Bathurst; Judd's Creek, near Burraga; and Back Creek, near Rockley. If the ore is sufficiently rich to be payable then there is a bright future in store for these districts, as the ore is so widely distributed.

Trunkey.—Only 108 men are mining here now. The yield of gold cannot be obtained. Only £1,250 worth was sold locally. Seven new gold leases were applied for during the year.

Tuena.—Somewhere about 100 men are working on the mines. Peelwood Copper-mine has stopped working. I think the very low price of copper is the reason. 744 oz. of gold have been sold locally. Only one quartz-reef at work. Machinery will be erected to crush the stone shortly. The owner has about 300 tons rich stone at grass. The silver excitement has cropped up here. 260 acres have been applied for under mineral lease. The ore obtained from Mount Costigan has assayed as follows:—27.15 per cent. copper, 55 oz. fine silver, and 6½ dwt. gold.

Burraga.—This copper-mine has been kept at work most of the year, the return being 582 tons of marketable copper.

Rockley.—The silver excitement has been felt here. Twenty mineral leases have been applied for, the supposed silver lode being on Back Creek. Similar deposits have been found on Judd's Creek, between Rockley and Burraga.

Mount M'Donald is by far the richest gold-field at present in the division. 5,815 oz. of gold obtained last year. The Eureka Lease crushed 807 tons for 1,285 oz. melted gold; Balmoral, 794 tons for 1,206 oz.; Grant's, 603 tons for 540 oz.; Woolloomooloo, 88 tons for 207 oz.; Woman's Lease, 180 tons for 592 oz. Twenty-two new gold leases were applied for. The population of the field is about 500 persons.

Bathurst.—Thirty-four mineral lease applications, and six for gold, were lodged here this year. One hundred and forty-five miners' rights, fifty-two mineral licenses, and nine business licenses have been issued.

Mitchell's Creek.—It is near here the Sunny Corner Silver-mine is situated, which promises to develop into one of the richest mines in Australia. The richness of the ores caused quite a rush for mineral leases and 3,190 acres have been secured. On the Sunny Corner Mine fully 300 men are employed. Expensive furnaces have been erected to treat the ores locally, and everything else done to ensure success. There are also other mines that have been partially prospected, and assays are reported as satisfactory. The Nevada, Silver King, Tonkins, Cornstalk, and Silver Hill are among the first division, most work having been done on or near these leases. A village has sprung up quickly near the mine. The population is about 1,500 persons, but I am afraid water will be a scarce article for some time. I append a printed report taken from the *Sydney Morning Herald*. It is dated 3rd December last, and is a copy of the report of the directors of the Sunny Corner Silver-mine, as presented to the shareholders, and includes all information available up to present time. I hope the most sanguine expectations of the directors may be fully realized, for should this mine be a failure it would have a most depressing effect upon future mining ventures in this Colony.

The position of the Sunny Corner Silver-mining Company (Limited), in whose operations considerable interest centres, is disclosed in the directors' report submitted to the shareholders under date, Sydney, 3rd December. The following extracts will be deemed interesting:—"In submitting this report of the affairs of your Company, your directors may state that your property will, in their opinion, be dividend-paying before the expiration of January of the coming year. The 'Pacific' smelter, which was erected during the present year and successfully 'put in blast' for the first time on 27th August last, has since been running at intervals for fifty days, and the result has been a return of 37,370 oz. of silver and 188 oz. of gold (now at the mine), valued at £9,185. This furnace has hitherto been worked at a great disadvantage, consequent on a want of additional appliances to carry off the arsenical and lead fumes that have affected the workmen injuriously. The required additions have now been completed, and the furnace will be again 'put in blast' on Thursday next, 4th instant. The nominal capacity of the furnace is 25 tons of ore per day, and this quantity has on occasions been slightly exceeded, while, with all the recent additions to the plant, it is confidently expected that this smelter may be now kept continuously at work. On the 29th of October five stamps of the 10-stamper battery recently erected were got to work, and on the 26th November the 10-stampers were set in motion. The crushing shows satisfactory results, as the estimated value of amalgam is now £700, while the tailings from the battery show an assay at the rate of 90 oz. of silver and 6 dwt. of gold per ton. The 'Probert' smelter and its adjuncts are almost completed, and it is confidently expected that this extensive plant will be set in motion within ten days from date. Its capacity is set down at 65 tons per day, and it is thought it cannot fall much short of this estimate. [Actual trial has shown 72 tons to 75 tons per day, the yield exceeding the estimate.] Putting the capacity of the 'Probert' smelter at 60 tons per day, the 'Pacific' smelter at 20 tons per day, and the average yield of silver at 50 oz. per ton (a very fair estimate), excluding value of gold, which has in the 'Pacific' smelter averaged say 3½ dwt., or equal to 14s. per ton of ore, we will obtain a daily result of equal to 4,000 oz. of silver, which, at (say), 4s. 6d. per oz., gives £900, and gold at 14s. per ton of ore, £56; and this, with continuous running of smelters equal to 80 tons per day, would mean a product of gold and silver equal to £348,940, per annum. These figures do not take into account the returns from the battery, which is kept continuously at work, and may be estimated to return in the form of bullion not less than £120 per week, leaving the tailings available for smelting. By the last assay of

f tailings from the battery as above stated, they contained 90 oz. of silver and 6 dwt. of gold, worth (say) £21 per ton. As to cost of smelting, by the terms of our contract with Messrs. La Monte and Rosener, they covenant to smelt 25 per cent. of ore and 75 per cent. of tailings at 24s. per ton, for a run of ninety days; and while your directors are of opinion that the actual cost must exceed this amount, they are satisfied that within a short period the actual cost will, with experience, be brought within a limit that must give satisfactory results to all concerned. The most important fact as affecting the present and future value of the mine, is the quantity of payable ore already 'won', and ready for treatment; and on this point your directors, while they cannot formulate or even approximate the quantity, can give satisfactory assurance. Mr. E. S. Nixon, mining surveyor, recently in charge of the underground surveys of the Great Cobar Copper-mine, has been engaged to effect a complete survey of the workings of your mine. He has only been engaged on the work for about five weeks, and is not yet prepared to give an estimate of ore 'won' and in sight, but putting the ore to be furnaced at 80 tons per day, or 29,200 tons per annum, he is of opinion that the ore now stacked and in sight is at least three years ahead of the present capacity of our smelting power, and this is quite irrespective of the fact that your directors are vigorously pushing on the further development of the mine, and do not intend to relax the opening up of the various lodes, which show no sign of diminution. Instructions have been given to Mr. Nixon to prepare, in conjunction with Mr. Hurley, the mine manager, when the underground surveys of the mine have been completed, a full report of the work done in opening the mine, the ore that has been 'won' and in sight, the prospects and development. This report, when obtained, will be at once printed, and placed in the hands of the shareholders. Your directors are fully alive to the necessity of providing further smelting power when the necessity arrives, which cannot be but in the near future."

BATHURST DISTRICT—ORANGE DIVISION.

(Mr. Warden J. T. Lane, P.M., Orange.)

CIRCUMSTANCES over which I had no control have operated against sending my Annual Report earlier.

Ophir—the parent gold-field in the Australias—continues to attract attention. The *Ophir Drift Gold-mining Company* is still driving under the "Basalt Hill." The Company has incurred a heavy outlay in driving some 300 feet through the blue rock with the view of draining the hill. In a jump of about 40 feet they cut some wash-dirt. The drive is about 400 feet into the very middle of the hill; in their course they passed through lots of petrified wood. If they are fortunate to cut the gutter they will doubtless be amply rewarded. The prospects are encouraging.

On the Stony Creek road, about 5 miles from *Ophir*, prospecting parties are procuring good coarse gold on some land belonging to Mr. Slater, but from the paternal regard he has so long manifested towards *Ophir*, I am sure he will throw no obstacles in the way of the general interest of the gold-mining fraternity.

Nothing is doing at the Belmore. I hope it has not run out. You will remember my views *re* this point at the time of the great find. Perhaps the shareholders are shaking off the effects of the holidays.

The Bluff and the Queen of the Ranges have amalgamated and the shares are all taken up. The engine is to be removed forthwith, and the music of the stampers will give new life to old mother *Ophir*. The prospects are considered good by connoisseurs. The proximity to water, the ease with which the stone, &c., can be brought to the battery, &c., &c., are among the advantages in favour of the site chosen. Drs. Bassett and Spencer, and Messrs. Slater, Combes, Waddell, and others deserve much credit for their indomitable perseverance. The company they have succeeded in floating is said to be strong, and it is to be hoped it will receive its due reward.

Little or nothing is doing at Lucas's Gully nor on the old alluvial spots.

Lucknow.—This old field is coming again to the front. The New Gold-mining Company (Limited) is steadily, but I believe surely, developing its richness. I personally inspected the whole operations a few weeks ago, and I do think the economy manifested cannot be surpassed, the whole cost for six months being under £2,500, whilst the "out-put" is some £7,500, the product of seventeen men's labour, two engines two shafts (300 and 200 feet), and a twelve-stamp battery buddle. The 300-foot shaft is to be sunk 100 feet deeper, another level driven, and facilities for crushing longer hours. The Company is already paying a dividend.

Mr. Newman's success *re* this Company has induced an English syndicate to purchase the adjoining property, known as Frederick's Valley Gold-mining Co. (Limited), London, and preparations are now being made to work it on an extensive scale. They have a 25-horse-power engine, with a 30-horse-power boiler, which will drive the ten head of stampers recently erected. A Munday patent buddle, improved by Mr. Newman upon the same principle as the one working at the Reform, will retain the whole of the ore in a concentrated state within the first 18 inches. The same engine will also do the pumping from the 300-foot shaft, known as Golden Point shaft. A 10-horse power engine is erected to do the winding.

A tram-road 700ft. long has been erected, connecting a shaft 200ft. deep, known as the Shamrock, with the battery. At this shaft the Company purpose erecting an engine, with pumping gear, and if necessary, crushing appliances, similar to those at the Golden Point shaft.

The prospects of this field are considered very encouraging. In the early days many rich veins disappeared and have not been seen since. The original Golden Point vein yielded to the shareholders the enormous sum of £50,000 in nine months, Spicer's 80 feet, £42,000 in six months; Golden Gate, 80 feet, £35,000 in eight months; Shamrock, 80 feet, £30,000 within two years; Crinoline, 20 feet of ground, £20,000 in eighteen months; Snobbs', 80 feet, £20,000 within one year, besides several smaller returns, making in all a large round sum within two years. The pyrites veins have not as yet been opened up. Alluvial gold is being found upon the property in sufficient quantity and it is thought to keep the battery going whilst the veins are being opened.

This property is under the able managership of Mr. H. W. Newman, who is a large shareholder, and who informs me that English capital to any extent is available for *bona fide* mining speculations in the Colony.

I have been more lengthy in my remarks *re* Lucknow Gold-field for two reasons—the presumed relationship existing between it and the other gold-fields in this neighbourhood, and the belief that Mr. Newman's skill and perseverance deserve some special mention.

Forest Reefs.—Operations are still carried on by the Lumpy Lead Co. The shaft has been bottomed at a depth of 168 feet on a hard reef, dipping 5 feet 9 inches in the length of the shaft—9 feet. When the hard country is passed through the deep ground is expected to be good. The sinking is through an exceedingly hard rock. A steam-engine is employed in keeping the water under, and a whim for bringing the dirt to the surface. The shaft, 9 feet by 3 feet 6, is slatted with sawn timber from the top to the bottom.

The

The Great Extended Gold-mining Co. (Limited) is working at the south-west end of the lead, which is very narrow; the wash-dirt is yielding about $\frac{1}{2}$ an oz. to the ton; the lead is expected to widen, when of course the profit will be greater. Nothing is doing at the east end. From a trial crushing of 6 tons from the bottom level 2 dwt. of free gold was procured; the pyrites must be treated ere the total result can be ascertained. The lode has a promising appearance and it is to be hoped will prove remunerative.

At the Four Mile very little is being done. One or two parties evidence their confidence in that locality by continuing to plod along.

Nothing worthy of note is being done in any other locality to my knowledge.

Copper-mining is one of the things of the past so far as my division of the district is concerned.

BATHURST DISTRICT—CARCOAR DIVISION.

(*Mr. Warden Connolly, P.M., Carcoar.*)

I HAVE the honor to submit, for the information of the honorable the Minister for Mines, the annual report of the Carcoar Division of the Bathurst Mining District.

Notwithstanding the fact that no new discoveries of gold have been reported in any fresh locality for the past three years, it is exceedingly satisfactory to note that during that period the yield of gold as shown by the escort returns

	oz.	dwt.	gr.
1882	6,599	4	2
1883	9,817	16	12
1884	12,040	3	14

has so largely increased, evidencing that the capital invested in gold-mining enterprise in the Carcoar district has yielded to the investors most remunerative returns.

From the steadily increasing success attending the operations of those engaged in gold-mining here, it is evident that the influx of an additional body of persevering and practical miners is all that is needed to still further develop the production of gold in this locality.

Owing to the low price of copper, very little is doing in this division in regard to that metal, although the existence, in various parts, of rich lodes, has long been an ascertained fact.

The Great Blayney is at present the only copper-mine being worked. Its close proximity to the railway-line and to the town of Blayney renders the profitable working of this property a matter of great importance in the locality.

Towards the close of the year just passed a considerable amount of excitement existed, in consequence of the reported discovery of tin about 20 miles from Carcoar, on the Belubula, the mineral taken for tin having on assay proved valueless; the excitement has subsided.

BATHURST DISTRICT—BATHURST DIVISION.

(*H. H. Hutchinson, Mining Registrar.*)

I HAVE the honor to forward herewith my annual report, respecting the Bathurst portion of the Bathurst mining district, for the year 1884.

A considerable improvement is noticeable during the past year in mining, owing no doubt to the large deposits of silver ore discovered at Mitchell's Creek, in this vicinity.

At Green Swamp, about 10 miles from here, good indications of silver have been found, and a large quantity of land applied for under mineral leases. Assays from parcels of stone taken from these lodes have given returns of from 4 to 18 oz. gold and from 9 to 30 oz. of silver to the ton. These lodes have not yet been fairly opened up, and no idea can as yet be formed of their extent.

At Blackman's Swamp, near Limekilns, a rich gold leader has been struck by Sinclair and party, and some leases have been applied for on the same line.

On the Winburndale Creek, a few miners are still prospecting, and fossicking is being done on the Old Fontana and Napoleon line of reefs.

Miners are very reticent as to their doings, and very little trustworthy information can be elicited.

I have issued during the year 145 miners' rights, nine business licenses, and fifty-six mineral licenses.

BATHURST DISTRICT—CARCOAR DISTRICT.

(*W. B. Warner, Mining Registrar.*)

DURING the year just closed the operations of the miner in this division have been carried on with an increased measure of success.

No new finds have been reported, but more gold has been obtained from the claims worked in previous years. From Gally Swamp in particular some very good cakes of gold have been received. Croucher's, Barlow's, Tucker's, Lane's, Rowe's, and other claims have, during the year, yielded larger quantities of gold than heretofore.

At the alluvial workings at the Forest, Lumpy Swamp, and Flyer's Creek, all situated on the Church and School Estate, operations during the earlier months of the year were stopped from want of water, thus greatly diminishing the yield of gold from these localities.

At the Burnt Yards the brilliant expectations respecting the Prince of Wales claim have not been realized, although during the year many thousands of pounds have been expended in mining plant, and the shaft, the deepest in this district, has been sunk to a depth of 467 feet. The pyrites in this mine is very rich, a ton sent to England having yielded 12 oz. gold and 12 oz. silver, while a picked specimen assayed at the rate of 800 oz. of gold and 500 oz. silver to the ton of ore.

The Brown's Creek mine is still the largest concern in this division. The yield of gold keeps well up to the average. The amount of gold sent down by escort is rapidly increasing, the amounts for the three years to 31 December, 1884, being as follow:—

	oz.	dwt.	gr.
1882	6,599	4	2
1883	9,817	16	12
1884	12,040	3	14

These returns include the gold forwarded to the local banks here from Mount M'Donald.

Very

Very little prospecting or mining for copper is carried on in the division, the present low price of copper probably having something to do with this. The Great Blayney mine is again working after being closed for some months.

For 1884 I sold fifty-six miners' rights, two business licenses, and one mineral license.

BATHURST DISTRICT—TRUNKY DIVISION

(*W. T. Lee, Mining Registrar.*)

I HAVE the honor to submit my report for the Trunkey Division of the Bathurst mining district, for the year 1884. Mining is in a very depressed state. Early in the year the Eureka Company, locally known as No. 7, stopped work, and have since removed the machinery to Mitchell's Creek. In April last Mr. C. Schultz sank to a depth of 120 feet in the trap rock hill, 2 miles south of this place, and obtained only a few colours at the bottom. The shaft, 4 x 2, was not considered sufficiently safe for driving.

Silver is occupying a very prominent position; many miners are searching for that metal. Mr. Licensed-Surveyor J. Ryan has kindly supplied me with the rainfall for the year, viz., 24 inches 21 points. There has not been any water for alluvial mining, which is consequently almost at a stand. Several attempts have been made to find payable gold north of Trunkey, and at the Parish, all as yet unsuccessful. A large party of experienced miners from Temora will start work at the trap-rock hill, 16-acre lease, early in the year. They are now erecting machinery, and express themselves confident of success. Some of the party have previously worked in the ground.

During the year I have issued 108 miners' rights, 18 business, and 12 mineral licenses.

BATHURST DISTRICT—TUENA DIVISION.

(*M. Jones, Mining Registrar.*)

I HAVE the honor to forward herewith report upon the gold-field in the Tuena division of the Bathurst mining district. In alluvial digging there has not been anything new to note for the past year, the want of water preventing working to any great extent, and quartz reefing has been almost at a stand, there only being one quartz-reef at work, and nothing crushed but what has been done by hand in a mortar.

Within the last four weeks there has been quite a rush in silver mining. About 200 acres of land have been applied for as mineral leases for the purpose of mining for silver, and quite as much more marked out as intended to be applied for.

BATHURST DISTRICT—COWRA DIVISION.

(*W. B. Simpson, Mining Registrar.*)

IN forwarding my report for the year 1885 I have nothing of interest to report. Mining in the Cowra Division has been unusually slack. The season being very dry quite puts a stop to anything in the shape of prospecting.

Three applications for leases have been made during last year. There are none at work. 23 miners' rights were issued to persons principally holding interests at Mount M'Donald.

BATHURST DISTRICT—ROCKLEY DIVISION.

(*T. C. Cromie, Mining Registrar.*)

I HAVE the honor to herewith enclose you the annual returns from Rockley for 1884. I regret there has been any delay, which has been caused by waiting for the copper returns from Burruga, which it now appears have been sent to a wrong Department.

During the year 1884 there were 76 miners' rights, 40 business licenses, and 13 mineral licenses issued at Rockley, being a slight increase on the previous year, owing no doubt to the excitement caused by the discovery of a silver lode at Back Creek, some 6 miles from Rockley, which was discovered early in October last. 20 mineral leases for silver have been paid for there.

As yet very little work has been done there, and until such has been performed no idea can be formed as to how the place will turn out. It is now three months since the greater part of the leases were paid for, and as no surveys have yet been done there will not be much work done until such is completed.

The Burruga copper-mines are still in full swing, and the prospects there are as good as ever, but it is feared that the present low price of copper may eventually cause the mines to close.

The two manganese leases at Back Creek have been worked during the year, and 200 tons have been shipped from there to London.

Gold-mining is at a very low ebb, the continued dry seasons having put a complete stop to all sluicing operations.

There is no quartz-mining in the district.

BATHURST DISTRICT—MITCHELL'S CREEK DIVISION.

(*J. Shumack, Mining Registrar.*)

THERE has been a marked falling off in gold-mining in the division for the year, but an improvement in mining generally. There has been over 3,000 acres of land taken up, under the Mineral Lease Regulations, principally for silver-mining. Several claims have struck the supposed lode, but have got no returns yet. The Sunny Corner Silver-mining Company have erected two smelting furnaces during the year, and are just getting all into good working order. I have sold during the year 363 miners' rights, 62 business licenses, and 56 mineral licenses. I have given what information I could gather in regard to the quantity of stone raised and gold won, &c., but cannot get the required information from the different mines.

BATHURST DISTRICT—MOUNT M'DONALD DIVISION.

(*G. A. Gunning, Mining Registrar.*)

IN submitting my report for the year 1884, I am pleased to state that the total yield for this year exceeds that of the previous one by 1,814oz. 16dwt. 8gr., the gross yield for this year being 5,815oz. 6dwt. 5gr. against 4,000oz. 9dwt. 21gr. for 1883.

I regret that owing to one Company not registering the quantity of stone they crushed, I am unable to give the total tonnage or average yield, but by omitting the gold obtained by this Company we obtain an average of 1 oz. 9 dwt. 4 gr.; thus 3,494 tons yielded 5,117 oz. 5 dwt. 3 gr. During the year an important discovery (the Eureka Line) was made, which caused a decided improvement in the prospects of this field; 931 tons quartz from this line reef yielded 1,574 oz. 11 dwt. 7 gr. The following are the principal crushings for the year:—Woman's Lease, 180 tons for 591 oz. 19 dwt.; Victoria, 84½ tons, 160 oz. 18 dwt. 8 gr.; Adelong, 87 tons, 193 oz. 10 dwt. 5 gr.; Butcher's claim, 46 tons, 183 oz. 18 dwt.; Balmoral, 794 tons, 1,206 oz. 13 dwt. 15 gr.; Eureka, 807 tons, for 1,285 oz. 2 dwt. 23 gr.

I have issued 163 miners' rights and twenty-four business licenses during the year, which also show a favourable increase. The tribute on Balmoral having expired in October last work has been stopped pending fresh arrangements. I believe a Company has been floated in Melbourne to work this mine; if so, I anticipate an improvement in the demand for labour.

The Lachlan River being low during the summer several men have done a little puddling with partial success. It is a pity the reefs on this field have not been tested to a greater depth; in most claims where the hard rock has been met with the claim has been abandoned as the cost of raising exceeds the value of gold obtained. What is required is a sum of money as a bonus to encourage deeper sinking.

TAMBAROORA AND TURON DISTRICT—HILL END AND SOFALA DIVISIONS.

MUDGEES DISTRICT—HARGRAVES AND WINDEYER DIVISIONS.

(*Mr. Warden W. A. Steel, P.M., Hill End.*)

I do myself the honor to submit, for the information of the Honorable the Minister for Mines, my annual report for the year 1884 of the Hill End and Sofala Divisions of the Tambaroora and Turon Mining District, as also the Hargraves and Windeyer Divisions of the Mudgee Mining District under my charge.

I regret to state that the mining interests in the whole of my district continue in a most depressed state, owing partly to the falling off of the yield of gold and from the large number of miners who have left this district for Sunny Corner (Mitchell's Creek), the near proximity of which has induced many to seek more certain employment in that locality.

The Hawkins Hill Consolidated Company, during the early part of the year, was under the management of Mr. T. E. Murphy, but owing to some difficulty arising between him and the directors he resigned and returned to England, when Mr. Alfred Bullock took temporary charge, and very recently all work has been suspended awaiting instructions from England.

The Red Hill Gold-mining Company, Tambaroora, totally suspended work some three months since, for the purpose, it is said, of reorganizing the Company. It is sincerely to be regretted that the results of the above have not been more satisfactory during the past year, as their suspension of labour has thrown out of work many old experienced miners who have had to seek employment elsewhere.

Quartz-mining.—With the exception of about half-a-dozen claims, which are payable, I have little worth recording. Carver and party, which first struck payable gold in July last year (1883), has continued to yield handsome returns, which show total crushings for the year 421 tons, for 1,605 oz., value about £6,219; one of the partners sold a fourth share for £600. The adjoining claim, held by Shoebert and party, have struck payable gold, a crushing of 18 tons having yielded 1 oz. 10 dwt. to the ton. The Perseverance Gold-mining Company (Marshall's Line), Meyers and Northey, Kessell (Tambaroora), and one or two other claims, are yielding highly satisfactory returns.

Anderson and Brown (Golden Gully) have erected expensive pumping machinery on their Canton claim for the purpose of keeping down the influx of water, and have only recently commenced work.

6,202 oz. 3 dwt. 3 gr. have been forwarded by escort from Hill End, Hargraves, and Windeyer, showing an increase of 1,010 oz. over that conveyed during the previous year; this is mainly traceable to the steady yield of Carver and party's claim.

Hargraves.—Bond and party, out of whose claim large quantities of gold have been obtained, forwarded about 1,500 oz. to Sydney during the first five months of the present year, since which they have erected powerful machinery for the purpose of keeping the water under; are now busy pumping night and day. Over 730 oz. of gold were forwarded by escort during the first half-year, since which the escort has been discontinued, and it now has to be sent from Windeyer and Hargraves by private hands.

I have nothing to report from Windeyer, the little mining being carried on by Chinese.

Sofala Division.—This part of my district still maintains its reputation for being the most prosperous, the yield of gold forwarded by escort steadily increasing each quarter, the total quantity sent by escort being 3,936 oz. 2 dwt. 12 gr., showing an increase of 271 oz. 18 dwt. 23 gr. over the previous year.

Spring Creek Company's Mine.—This property has recently changed hands, and is now the property of Mr. Thomas Denny, of Bathurst, who has formed a Company to efficiently work it; a crushing of surface quartz will shortly be made. The attractions of Sunny Corner have induced many miners to leave for that field, which is only some 25 miles distant.

TAMBAROORA AND TURON DISTRICT—IRONBARKS AND WELLINGTON DIVISIONS.

(*Mr. Warden Marsh, P.M., Wellington.*)

HAVING now received reports from the Mining Registrars at Wellington and Ironbarks, copies of which are enclosed, I find that all the information which can be afforded has been so fully given, more particularly as regards details, that I can only endorse all that has been stated.

In a general way I may state that it is a matter for regret that mining matters and enterprise are certainly not improving, the gold won in this division being very far short of what was obtained last year. I am unable to attribute this to any other cause than the general depression consequent on an unusually protracted drought, which the late general and splendid rains may be accepted as a fair indication of now drawing to a close.

I regret to add that the only two Quartz-Crushing Batteries in the Wellington Division, which have been so fully described in former reports, are still idle, and that the most powerful battery, which was at Ironbarks, has been removed from that place, in the latter case showing, as a natural consequence, the falling off from former years of the quantity of gold-bearing quartz stuff, &c.

Wellington.—In submitting my report on the mining industry in the Wellington Division of the Mudgee Mining District, for the year 1884, I regret to state that mining matters during that period have been

been very dull. The only crushing batteries in this division, and which are described in the accompanying returns, have been idle all the year. From inquiries made I find that the amount of gold won was 468 oz. 1 dwt. 14 gr., being 460 oz. 4 dwts. 5 gr. less than the quantity obtained in the preceding year. I may mention that I was informed, in the month of October last, that a number of persons were out prospecting in the vicinity of Buckinbah and Bushranger's Creek, some miles from here, but not having heard of them since concluded that their labours were not attended with success. During the year forty-six miners' rights, four mineral licenses, and one business license were issued, and two applications for mining leases were received.

Ironbarks.—I have the honor to forward my Annual Report on the Ironbarks Division of the Tambaroora and Turon Mining District for 1884.

In quartz I have no improvement to report. Appended hereto are the crushings and results that have taken place during the year. Liddle and party still continue raising good stone, which is so far encouraging as to induce them to sink a new shaft with a view to cutting the reef at a considerably deeper level. Messrs. Marshall & Co. have completed a small crushing on the Moonks Reef and are now sinking a shaft to cut the Iron Duke Reef at a depth of 100 feet.

The majority of the reefs still remain abandoned and it appears to me for a very simple reason. In most cases the water is reached at from 60 to 70 feet, and at the same depth quartz that was previously impregnated with free gold is coated with pyrites. There are no appliances to treat or even save pyrites, and therefore the quartz, at the depth indicated, shows a decrease which is put down as the gold running out. I firmly believe that there is a good future for Ironbarks when machinery is erected capable of dealing with pyrites stone. A number of gold-mining leases locked up, on which no labour has ever been employed, is a further drawback to the progress of this field.

At present there is only one small crushing machine in the district, which is capable of crushing 60 tons per week. The machinery consists of a 12-horse power engine and boiler connected to twelve head of stampers.

A new reef has been discovered at Mookerawa by Halladay and party, a trial crushing from the surface of which returned 7 dwt. per ton. As far as prospected it is an immense blow, and the fact of 7 dwt. per ton being obtained on the surface and thousands of tons in sight it should prove on further development to be a good property.

In alluvial mining the continued dry weather keeps the pudding machines at a stand-still. Beyond the fact of a few fossickers still clinging to the alluvial ground it is, as far as any profitable results can be obtained, a thing of the past.

At the Macquarie River the Mookerawa Gold-mining Company, after spending some £4,000 in pumping machinery for the purpose of ground sluicing, from which great results were anticipated, have abandoned their entire works and machinery to the hands of a caretaker. This ground paid private parties for years from whom it was purchased, but since the Company took possession nothing but changes of managers and mismanagement has been the order of the day. As far as I can learn 400 oz. of gold have been obtained. On the opposite side of the river the Junction Point Company, after putting in an expensive tunnel, some 270 feet, through the rock for a tail race, and connecting this with the trial shaft, suddenly stopped work. A trial washing gave a return of nearly 5 dwt. per load.

Martin's Point is now leased by the representative of a London company, the machinery to work the ground being on the road and expected to arrive within two months. As this is the first machinery of the kind for washing ever introduced into the Colonies, it is looked forward to with great anxiety by the Macquarie miners. It appears to have been working very satisfactorily for some years in America.

The amount of gold won for the year 1884, as taken from returns and storekeepers, is 1,361 oz. 6 dwt. 3 gr.

No. of miners' rights issued, 155.

No. of business licenses, 17.

No. of gold-mining leases applied for, 7.

Return of crushing during the year 1884.

Name of Reef.	No. of tons.	oz.	dwt.	gr.
Madman's Reef	32	21	4	0
Princess Alexandra	95	84	1	0
Do second stone	13	3	5	0
Splitter's Gully	14	8	12	12
Grand Junction	38	7	12	0
Monk's Reef	14	5	14	0
Great Britain	28	14	10	12
Chump Reef.....	30	16	15	0
Mookerawa Reef.....	7½	6	0	0
Stringy Bark	6	3	0	0
Hanton Reef	10	3	10	0
	287	174	4	0

TAMBAROORA AND TURON DISTRICT—HILL END DIVISION.

(Hy. S. Hawkins, Mining Registrar.)

I HAVE the honor to submit, for the information of the Honorable the Minister for Mines, the following report on the mining interests in the Hill End Division of the Tambaroora and Turon Mining District for the year 1884:—

I regret to state that I am unable to report any discoveries of note since last year's report, mining being now in a rather depressed state. There are at present not more than six claims on really good payable gold, and as none of these are in large workings, there is a scarcity of labour; many of the payable claims at the beginning of the year have lately knocked off work altogether on account of poorness of ground; and the greater number of miners left the district for Mitchell's Creek.

Prospecting has been tried by a few of the experienced miners, but without avail. One new reef was discovered at north of recreation ground, about 1 mile from town, several crushings yielding 18 dwt. to the ton, which paid passably well, but the gold not extending to any depth; fifteen to twenty claims were pegged out, but afterwards abandoned.

Alluvial

Alluvial mining is still being carried on by Chinese with passable results ; but indeed it is hard to obtain reliable information from Celestials on any mining matters, more especially if good results are achieved ; judging by the departure of a number of Chinese from the district, I imagine that but few have met with success ; little, if any, alluvial digging is indulged in by Europeans.

Quartz.—Carver and party, on Scandinavian Line, have been fortunate in opening good ground ; at present they hold two leases comprising 5 acres (adjoining), the main shaft being now at a depth of 140 ft., with four or five drives, and in each level splendid stone has been obtained, averaging 3 to 4 oz. ; the ground is soft and easily worked. At the deepest level they have water to contend against, but not of a very detrimental character, having sunk a straight shaft for baling purposes, which is performed at night shifts, their prospects being now as good as ever.

Schobbert and party, adjoining on same reef to the south, on higher ground, are now at a depth of 130 ft., driving south, and have obtained good stone averaging $1\frac{1}{2}$ oz. to the ton, which ought to improve. In both these claims the cross leaders at times are thick, breaking the vein, which is about 3 to 5 inches wide.

Le Messureir and party on same line, north of Carver, have sunk their shaft a depth of 30 feet during the last few months, but without success ; the cross leaders are very thick, ground hard, and vein apparently pinched out.

Denman and party, on Marshall's line, about 2 miles from town, have this month suspended work. They have, during the last year taken 50 tons of stone, yielding as high as 4 oz. to the ton, but on account of the hardness of ground, necessitating heavy expenditure in dynamite, &c., the yield has barely covered expenses ; the vein is not more than 1 inch in width.

Meyers and Northy, at Specimen Gully, are at a depth of 150 feet, and at several levels have taken out stone yielding $3\frac{1}{2}$ oz. ; the ground is soft, and prospects at present are very good.

Ackerman and party, at Golden Gully, have raised good stone, yielding $2\frac{1}{2}$ oz. to the ton ; ground is patchy ; thus a fair average cannot be stated.

With these exceptions few claims about Hill End can be said to really pay more than wages. A number of claims on Hawkins' Hill have been abandoned.

Hawkins' Hill Consolidated Gold-mining Company.—During the early portion of the year the Company was under the management of Mr. Murphy, who intended to try the deep levels at Carroll and Beard's. A drive east at 800 feet was made for about 40 feet ; it was expected to cut the old veins in about 10 feet more. At this period his Grace the Duke of Manchester, who is chairman of the Company, visited Hill End, and stopped the working. Mr. Murphy resigned, the management falling to Mr. Bullock, with instructions to test a quantity of stone from the "blow," 18 feet wide, at Cornelian claim ; 500 tons have been tested, yielding about $3\frac{1}{2}$ dwt., which does not pay expenses ; very little work of any description has been done since ; the Company is in possession of good machinery, which is now idle.

Tambaroora.

T. Ellis and party (Extended Claim), at Dirt Holes, have turned out good stone ; several crushings have yielded $1\frac{1}{2}$ oz. to the ton ; the ground is very soft ; the claim at present is not properly opened, and should develop in a good mine, as the stone appears to be very even at each level.

Christie and party, at Independent Reef, had a crushing in December yielding $3\frac{1}{2}$ oz. stone ; gold is very coarse, but ground patchy.

The Red Hill Amalgamated Gold-mining Company has not been working for some months. I understand the Company is undergoing a thorough reorganization, and before long will be started again. During the past year about 400 tons of stone were crushed, yielding an average of 2 oz. ; in these works the water is very strong, necessitating continuous pumping, the steam being conveyed a distance of about 1,250 feet, the expenditure for fire-wood being great.

Brown and party, at Canton Reef, have lately started work, and have erected a Tangye pump. The shaft has been cleaned out, and a drive started ; it is expected to cut a vein yielding 2 oz. stone.

Export of gold by escort and other means has exceeded that of previous year. To this I attribute the splendid returns from two of the chief claims, viz., Carver and party, and Meyers and Northy.

The yearly return from the district being 7,232 oz. 14 dwt. 2 gr.

Gold-mining leases.—21 applied for, representing an area of 71 acres.

Extended claims.—22 applied for and 9 registered.

Water races and rights.—16 registered.

Ordinary claims.—21 registered.

Miners' rights.—377 issued, being decrease of 68 on previous year.

Business licenses.—12 issued.

Mineral licenses.—3 issued.

TAMBAROORA AND TURON DISTRICT—SOFALA DIVISION.

(M. Fagan, Mining Registrar.)

I HAVE the honor to forward my report relative to the mining interests in this division for the year 1884.

Sofala.

Spring Creek Reef.—Mongan's lease and crushing plant on this reef were sold in October last to Mr. Thomas Denny for £900.

Mr. Denny is now rapidly progressing with additions to the machinery and plant, cleaning out old workings, securing ground, and otherwise preparing for systematic operations.

To the engine of 25-h.p. all available pumping and winding gear is attached, and the mine will be in full working order in the commencement of next year.

Wattle Flat.

O. K. Line, Williams' abandoned quartz-claim. New vein opened by Crawford and party above old reef from 6 to 10 inches wide ; put through the Solitary Company's batteries 19 tons for a yield of 62 oz. Three men at work.

Surface Hill.—The small veins in this once rich hill are now being worked and prospected for by several parties. Ronch and Roberts have followed a narrow vein for months back, yielding remarkably well, and have just crushed at Mackenzie's engine 14 tons ; result, over 23 dwt. per ton.

Caledonian

Caledonian Solitary Creek Company.—About 440 feet on underlay, vein averaging 4 feet, yielding 7 dwt. per ton; five men generally at work; a profitable claim, provided crushing plant were on the ground. Company now making arrangements for machinery.

Solitary Creek.

Bagnell's.—Depth on reef 170 feet, averaging 10 inches in width; two men at work underground; one man at horse and whim. Last crushing of 26 tons result 1 oz. per ton; 14 tons at grass; water rather heavy.

Scott and Clark's.—This vein continues its average, and at a depth of 160 feet, with a vein of 9 inches, produces from 1 to 3 oz. per ton. The last crushing went 1 oz. 15 dwt. per ton, the average yield for the year being 2 oz. per ton. About 16 tons at Solitary Creek Company's engine ready for crushing.

Solitary Creek—Tribute Company.—The present workings at a depth of 340 feet, showing a width of 18 inches, and yielding from 10 dwt. to 1 oz. per ton; fourteen men employed night and day; three hours pumping sufficient to keep mine workable. Average yield for twelve months, $\frac{1}{2}$ oz. per ton.

Bullock Flat.

Heagney and Cassidy's Claim.—About 226 feet in depth; average width, 9 inches. Twenty tons crushed at Solitary went 23 $\frac{1}{2}$ dwt. per ton. Three men at work.

Grice and Clark.—A small vein of about 4 inches increasing in depth. A trial crushing of 4 tons gave 12 oz. Four men at work raising stone.

Smed's Hill Prince's Claim.—A new vein struck 4 to 6 inches in width; trial crushing yielded $\frac{1}{2}$ oz. per ton; fair prospect of better stone. Three men in party.

Box Ridge.

Cole and Party.—This ground, known as the "Old Shakspeare Reef," has been taken up and successfully worked by the above party, placing a 10-h.p. engine on the ground, with two batteries of five stampers each.

At a perpendicular depth of 90 feet in shaft and 63 feet on underlay, a vein of from 3 to 6 inches at last crushing of 16 tons yielded 1 oz. per ton.

Vein extending in depth with several smaller branches.

The average yield for twelve months 1 oz. per ton. Seven men continuously at work.

Tobin's Oakey.

Tom Bros. Extended Claim.—Vein averaging 16 inches in width. Only about 55 tons crushed, through scarcity of water, averaging 5 dwt. per ton. In connection with this claim there is erected a 12-h.p. engine, with two batteries of 5 stampers each.

The machinery is frequently at a stand still from want of water.

Razorback.

Autimony.—Hedgeley's lease, formerly Wannick's—vein now 100 feet in perpendicular depth—shows 2 feet wide, at a depth of 70 feet only from 4 to 6 inches, and continues widening out. Two men employed have now 15 tons on top, and continue sinking.

Crudine, Elkin, and Co., 50-acre Lease.—Two men have been employed during the year in this lease and have obtained about 50 tons of autimony ore from surface to 10 feet; width of vein, from 8 to 12 inches.

The following amount of gold from all sources has been transmitted from this division by Gold Escort and other means during the year 1884:—

	oz.	dwt.	gr.
For March quarter.....	630	2	16
For June quarter.....	859	8	20
For September quarter.....	1,042	19	23
For December quarter.....	1,403	11	1
Total by Gold Escort.....	3,936	2	12
By other means during the year.....	450	12	12

Being an increase of 323 oz. 8 dwt. 16 gr. in the amount of gold transmitted during the previous year. Market value of same, £16,450 6s. 3d.

Miners' rights issued during the year 1884.....	420
Business licenses.....	21
Mineral licenses.....	16

Twenty-eight applications for gold-mining leases have been received by me during the year.

TAMBAROORA AND TURON DISTRICT—IRONBARKS DIVISION.

(S. Y. Smedley, Mining Registrar.)

I HAVE the honor to forward my Annual Report on the Ironbarks Division of the Tambaroora and Turon Mining District for 1884.

In quartz-mining I have no improvement to report. Appended hereto are the crushings and results that have taken place during the year. Liddell and party still continue raising good stone, which is so far encouraging as to induce them to sink a new shaft, with a view to cutting the reef at a considerably deeper level. Messrs. Marshall and Company have completed a small crushing on the Monks Reef, and are now sinking a shaft to cut the Iron Duke Reef at a depth of 100 feet.

The majority of the reefs still remain abandoned, and it appears to me for a very simple reason. In most cases the water is reached at from 60 to 70 feet, and at the same depth quartz that was previously impregnated with free gold is coated with pyrites. There are no appliances to treat or even save pyrites, and therefore the quartz at the depth indicated shows a decrease which is put down as the gold running out. I firmly believe there is a good future for Ironbarks when machinery is erected capable of dealing with pyritous stone; a number of gold-mining leases being still locked up on which no labour has ever been employed is a further drawback to the progress of this field.

At

At present there is only one small crushing machine in the district which is capable of crushing 60 tons per week. The machinery consists of a 12-h.p. engine and boiler connected to twelve-head of stampers. A new reef has been discovered at Mookerawa by Halliday and party, a trial crushing from the surface of which returned 7 dwt. per ton. As far as prospected it is an immense blow, and the fact of 7 dwt. per ton being obtained on the surface, and thousands of tons in sight, it should prove on further development to be a good property.

In alluvial mining the continued dry weather keeps the puddling machines at a standstill. Beyond the fact of a few fossickers still clinging to the alluvial ground it is, as far as any profitable results can be obtained, a thing of the past.

At the Macquarie River the Mookerawa Gold-mining Company, after spending some £4,000 in pumping machinery for the purpose of ground sluicing, from which great results were anticipated, have abandoned their entire works and machinery to the hands of a caretaker. This ground paid private parties for years, from whom it was purchased; but since the Company took possession nothing but changes of managers and mismanagement have been the order of the day. As far as I can learn, 400 oz. of gold have been obtained. On the opposite side of the river the Junction Point Company, after putting in an expensive tunnel some 270 feet through the rock for a tail race, and connecting this with the trial shaft, suddenly stopped work. A trial washing gave a return of nearly 5 dwt. per load. Martin's Point is now leased by the representative of a London company, the machinery to work the ground being on the road, and expected to arrive within two months. As this is the first machinery of the kind for washing ever introduced into the colonies it is looked forward to with great anxiety by the Macquarie miners. It appears to have been working very satisfactorily for some years in America.

The amount of gold won for the year 1884, as taken from returns and storekeepers' books is 1,361 oz. 6 dwt. 3 gr. Number of miners' rights issued, 155; number of business licenses, 17; number of gold-mining leases applied for, 7.

RETURN of crushings during the year 1884:—

Name of Reef.	No. of tons.	oz.	dwt.	gr
Madman's Reef	32	21	4	0
Princess Alexandria	95	84	1	0
Princess Seconds-stone	13	3	5	0
Splitters' Gully	14	8	12	12
Grand Junction	38	7	12	0
Monks' Reef.....	14	5	14	0
Great Britain	28	14	10	12
Chump Reef.....	30	16	15	0
Mookerawa Reef.....	7½	6	0	0
Stringy Bark	6	3	0	0
Hanlon Reef.....	10	3	10	0
	287	174	4	0

MUDGEE DISTRICT—GULGONG DIVISION.

(Mr. Warden Snape, P.M., Gulgong.)

I HAVE the honor to submit my annual report of the state and prospects of the Mudgee Mining District during the year 1884. In doing so I have much pleasure in recording the fact that the yield of gold has exceeded that of 1883 by upwards of 963 oz. This is very gratifying, showing unmistakably that the various fields in this extensive district are steadily advancing and not retrograding, as has been surmised by some desponding residents. Before closing this report I hope to show to the satisfaction of those interested in mining matters that a very long period of time, in fact ages will elapse, before the minerals in the Mudgee district are finally exhausted.

The Mudgee Mining District is said to contain 1,000 square miles, Gulgong perhaps might be regarded as being about the centre. Messrs. Brigham and Marshall, Victorian capitalists, reputed to be the largest mine-owners in the Australian Colonies, have become the proprietors of several valuable auriferous properties, namely, Rouse's paddock, Scully's reserve, No. 29, on the Black Lead, also No. 44 in the same locality. The celebrated White Horse claim and the Britannia, on which, with the exception of No. 44, costly machinery has been erected and is in the course of erection. The Company broke ground for the first time in Rouse's paddock in October, 1883. Since commencing operations one shaft, 160 feet, principally through basalt, has been put down, a drive has been opened in the direction of the old Redgate lead, extending 800 feet, tertiary bottom, running north. This drive was put in with the view of obtaining ventilation for the men by striking an old shaft that had been sunk many years ago. Another drive extends 600 feet in an easterly direction towards the Little Caledonia, a lead of some celebrity among the diggers years ago. The lead runs north and south; 48 men are employed by the Company on wages at £2 10s. per week. The plant is a most complete one in every respect, consisting of two engines; the pumping engine is 25-h.p., and the one for winding purposes 15-h.p. with the requisite gear, two pumps, a shaft pump and a surface one, two iron puddling machines of a capacious size, erected level with the brace, altogether a most complete plant, costly, at the same time useful; in fact all the appliances in connection with this mine, and indeed all the other holdings belonging to the Melbourne Company, have been constructed and erected regardless of expense. The plant in Rouse's paddock is as perfect as money can make it; the manager informs me that up to the present time £12,000 have been expended on this mine alone; the results up to date are not encouraging, only 60 oz. of gold have been netted, but rich wash-dirt, known to have existed in some of the leads running through the property, may be struck at any moment.

The Black Lead (Scully's Reserve).—On this claim operations have been carried on vigorously. The old plant has been taken down, the pumping and puddling engines have been re-erected with an addition of a winding engine of 12-h.p., the poppet heads have been replaced by new ones, and the shaft sunk 200 feet. The main drive has been opened out 50 feet from the present level. The works just now are at a standstill owing to a misunderstanding among some of the shareholders. I understand the expenditure on this claim amounts, inclusive of labour, to £6,000.

No. 44.—Operations have not yet been commenced by the Company on this portion of their property.

Britannia.—The depth of this mine is 170 feet, but it is surmised that the shaft will have to be carried down another 50 feet before the bottom is reached; poppet heads have been erected preparatory to placing the machinery in position, consisting of three engines with the customary winding gear. The expenditure

on this claim, I am informed, amounts to about £7,000. Everything in connection with this mine is like all other properties belonging to the Company, substantial and strong. The manager expects in three months time to have the Britannia in full working order; the shaft, like the other claims, has been securely timbered from top to bottom. If this claim should turn out as anticipated, the proprietors intend erecting another plant on their adjoining property.

Hatton and Male have put down a shaft on the Upper Black Lead 90 feet; have opened out two drives 190 feet and 160 feet respectively; their earnings average £2 a week; they have been working here two years in the hope of striking a reef. The claims adjoining, but now abandoned, used to yield the owners from £2,000 to £3,000 a man. The gold found about here may be termed coarse.

The Star Lead, near the Black Lead, promises again to come to the front. Sweeney and party of nine miners hold a 10-acre extended claim; they broke ground nearly twelve months ago; work is carried on night and day; the shaft is down 200 feet; they have had great difficulty in contending against the water, but have with unremitting toil and perseverance, deserving of well-merited encomiums, managed to subdue it. Three drives have been opened, one at the 181 feet level, extends 65 feet in an easterly direction; the party is on wash 4 feet 6 inches in height it is expected it will increase in thickness. They have only had one wash which yielded 9 dwt. to the load. The Star was always regarded by the diggers as a wet diggings, only to be worked by the aid of machinery. The party have sunk a 10-foot well below the present level; by using horses have managed to master the water, and with their present appliances have every confidence in being able to overcome the difficulty. It is to be hoped that these steady hard-working men will be handsomely rewarded.

The White Horse Claim, as already stated on a previous page, has since my last report changed owners. Fortunately for the district it has fallen into the hands of those spirited and enterprising Victorian capitalists, Messrs. Brigham and Marshall. It still continues to yield its golden treasures. I have been informed that the present proprietors paid something like £1,800 for the mine. The sale was effected in July last, to the satisfaction of all parties concerned. Two months ago the old workings, showing every indication of subsiding, their able manager, Mr. Mattio Orlovich, very prudently withdrew the men engaged in the mine at the time, and had the props burnt out. Of course the ground fell in, and to a certain extent will be safe to work by the time the main shaft, now in course of construction, is completed. The new shaft, which is already in a forward state, will be carried down 240 feet; it is 10 x 4 in width, and is being planked with sawn timber as the work proceeds. The manager expects to resume operations about the latter end of March, probably before.

The White Horse claim has already been a paying one; since it has fallen into the Company's hands it has yielded 500 oz. The thickness of the payable wash tested by boring is 31 feet. How far it extends beyond that point time only will solve. The ground above the present workings has been worked from 40 to 50 feet, all wash. At the time the subsidence occurred forty men were at work. At present there are only twenty men employed in sinking shafts and putting up machinery; wages £2 10s. per week; mechanics, from £3 to £4.

The Canadian Mudgee Gold-mining Company.—The property held by this Company consists of 4 acres granted, and 15 acres applied for; also 15 acres on the Nil Desperandum lead, adjoining the White Horse claim, with the right also to mine on certain properties belonging to Messrs. Stott and Smith. Work was commenced by the company about May, 1883. After sinking 70 feet limestone was encountered; the sinking was persevered with, when at the depth of 145 feet water was struck, thus making 75 feet sinking through solid limestone. When the water was tapped the miners had to beat a hasty retreat, or lives would have been lost. The pumps were set to work; after pumping without intermission for six months, the aqueous element was at last subdued, and a drive opened at the 140-foot level, and extended 70 feet; pug then, or washdirt with limestone boulders, was met with; cross cut drives to the right and left were driven some 45 feet through wash, intermixed with limestone. There is now a good face of pug or wash on both the right and left hand drives. The Company's machinery consists of a 16-horse power portable engine and a winding engine of 6-horse power; puddling machines estimated to puddle 400 loads per week if kept constantly going. At present the Company employ twenty-one men at £2 10s. per week. It is contemplated by the Company to extend their mining operations shortly. The yield of gold for the last few weeks has averaged 30 oz. a week. The total amount of gold won up to the present time is 440 oz. This may be regarded as very satisfactory, indeed most promising, considering that the Canadian Gold-mining Company are only getting their mine into working order, thus verifying the old adage, *Vincit labor omnia*. The amount expended by the Company has been £2,500 in machinery, and £3,500 for labour.

Ford's Creek, Magpie, and Three-mile, are situated on the main road between Mudgee and Gulgong; the two last-named places are all but deserted, while Ford's Creek is frequented principally by fossickers; only about twenty diggers represent the busy throng that invaded these sylvan solitudes some twelve years ago. Ford's Creek apparently is a favourite spot with those familiar with the locality; the sinking is through very hard ground, consisting of cemented gravel from 8 feet to 18 feet deep, when the wash is reached. Those employed here tell me that they can always earn something, and have no difficulty in obtaining work at certain seasons of the year on the adjacent farms. As these diggings are surrounded by reefs it is not improbable that some day heavy finds of gold will be unearthed. There is an ample supply of water on the ground at present.

Goree, the property of Herbert A. Lowe, Esq.—There are ten miners prospecting in one of Mr. Lowe's paddocks; average depth of shafts, 28 feet; sinking 12 feet through vegetable mould and 12 feet through gravelly drift, with a jagged slate bottom. The water is found to be exceedingly troublesome; the miners at present are only prospecting. One claim yielded 8 dwt. to the load. Goree is about 8 miles from Mudgee.

The Log Paddock.—This auriferous property is owned, I believe, by W. W. Lowe, Esq., of Eurunderee, and will in all probability again become a diggings of considerable importance; but not until what is known by the deep ground is operated upon by powerful machinery. At present there is only a party of four miners at work, who represent that they are doing well; the sinking is about 80 feet, and very wet. The lead of gold was traced from the Pipe-clay Creek Diggings many years ago into this paddock, and followed by the miners into the deep ground when, through an influx of water, they had to succumb to the inevitable and abandon their work. Searching for gold in land of this description is altogether beyond the means of the ordinary miner. It is at this stage the capitalist, and the capitalist only, can step in with any prospect

prospect of successfully unearthing the buried treasures that possibly might be lying beneath the surface. Mr. Francis, of Mudgee, a well-known Victorian miner, owns a considerable area of auriferous land near, if it does not adjoin, the Log Paddock. The lead of gold, snake-like, passes through Mr. Francis' farm. He has been assiduously and most perseveringly searching for it for the last two years, but unfortunately without success. Several shafts have been sunk, some of them exceeding upwards of 100 feet in depth. Mr. Francis employs six men, and has expended over £1,000 in the search. The late Rev. Mr. Clarke visited the Pipe-clay Diggings many years ago, and prognosticated that whoever found the lead would be amply compensated.

Budgee Budgee, on the Maitland Road.—The diggings in this neighbourhood were opened many years ago. The sinking is from 60 to 80 feet. There are about from thirty to forty diggers and fossickers at work, who, from all accounts, are satisfied with their earnings. It is the prevailing opinion among experienced miners that there is some good gold to be won yet in this locality. In the event of the deep-sinking theory now about being tested in the direction of Gulgong turning out a success, highly important results would accrue to the inhabitants directly and indirectly.

Reefing.—The Trinity Reef Company, composed principally of some enterprising Mudgee capitalists, have erected on the margin of Mr. Stott's dam at the Canadian a crushing plant, consisting of a 10-h.p. engine, which drives eight stamp-heads. This engine cost, I have been informed, £700. The Company have expended here in erecting machinery and in excavations at this mine on the old Gulgong Reef a further sum of £2,000. As yet the Company have only crushed a few tons of stone, which averaged 10 dwt. to the ton, and are now prospecting the eastern reef, from which 2 oz. stone was taken about ten years ago. There are three reefs on the Company's ground, running parallel, and it is generally considered by experts that the three reefs will form a reef at about 300 feet to 400 feet deep. Before the Company took up the ground it had been worked, and some thousands of tons of stone had been taken out and crushed, averaging 10 dwt., 15 dwt., and as high as from 2 to 3 oz. to the ton. Some fourteen years ago the reef was worked by Mr. Chappel, who had then a ten stamp battery at work on Reedy Creek, near Gulgong. Finding the cartage too expensive, Mr. Chappel stopped the work, and was arranging to raise funds to put down a main shaft; but before the necessary arrangements could be completed the claim was jumped by Samper and party. A law-suit followed, and the dispute remained in the Supreme Court for a long time; eventually it was settled by Samper paying Chappel £1,000 and resigning all claim to the land. It ultimately fell into other hands. Before the Trinity Reef Company commenced working the ground, work to the value of some £7,000 or £8,000 must have been done on the land. Since falling into the possession of the present proprietors they have carried on the work without intermission day and night, and employed eight to fourteen hands.

Merrindee.—These diggings are situated on the Meroo, a few miles above the junction with the Cudgegong River. Although the neighbourhood abounds with reefs, no reefing has been carried on for many years. However, as population increases and the alluvium exhausted, reefing will become probably a recognised industry. There are only thirty diggers at work at the present time, and about twenty Chinamen. The Europeans, as well as the celestials, appear to be perfectly satisfied with the remuneration received for their labour. The sinking is from 5 to 20 feet deep. The gold won is coarse, an indication that heavier finds may be developed at any time. No nuggets worthy of special remarks have been discovered since my last report, although Merrindee is not very far distant from the locality where the nuggets I shall allude to were discovered, and within 20 miles of the place where the historical nugget found by an aboriginal native, a shepherd in the service of the late Dr. Kerr, and which realized at Bathurst, it is said, £4,000.

It may not perhaps be uninteresting to place on record for reference in the future a brief account culled from official sources of the quantity of gold transmitted to Sydney by the escort established in the year 1871 until its discontinuance in July last, amounting in the aggregate to upwards of 493,636 oz., and estimated by a bank official at Gulgong to have realized in Sydney about £1,974,544. As this large amount of the precious metal was won from the earth principally by appliances of a primitive description it is more than possible that with the improved appliances of to-day, worked by steam power instead of manual labour, that the yield of gold during the next ten years will be largely in excess of the last ten years. The deep sinking system, so successfully carried on in Victoria, will in course of time, no doubt, be adopted in this district; if so, it is surmised by those competent of forming an opinion that in some of the lower levels very rich deposits of gold will be discovered. In that case I predict that other capitalists will follow in the wake of those at present engaged in mining pursuits when Gulgong will become one of the most thriving mining townships in New South Wales.

The following are the particulars of the gold forwarded by escort to Sydney during the last fourteen years, namely:—

	oz.	dwt.	gr.		oz.	dwt.	gr.
1871.....	75,834	16	15	1879	7,404	2	12
1872.....	135,500	7	7	1880.....	6,926	3	13
1873.....	114,587	7	16	1881.....	9,995	11	4
1874.....	65,464	5	6	1882.....	7,897	12	7
1875.....	25,429	7	9	1883.....	4,717	13	7
1876.....	18,445	13	18	1884.....	5,681	5	13
1877.....	9,202	8	21				
1878.....	6,549	18	23		493,636	14	3

The following nuggets have been found in the Mudgee Mining District during the year ended the 31st December, 1884:—

oz.	dwt.	gr.	
37	12	0	At Rats' Castle, near Mudgee.
7	10	0	At Pimbong, 17 miles from Mudgee.
12	0	0	" " " "
7	10	0	" " " "
39	0	0	At Rats' Castle, near Pimbong.
7	0	0	Found by the Manager of the Mudgee Gold-mining Company.
3	0	0	The same.
3	0	0	The same.
3	0	0	The same.
4	0	0	Rochester and party, the Gulf diggings.
5	0	0	The same.
6	0	0	The same.

Cadell's Paddock, from which a large quantity of gold has been extracted, is nearly deserted; only some twenty diggers are working here.

Appletree, a few miles further on in the Cudgegong direction—these diggings, too, are likewise nearly deserted—a few fossickers still frequent their old haunts.

Old Appletree, a few miles further: twelve diggers are delving away with satisfactory results—depth of sinking, 20 feet; a slaty bottom has to be gone through before the wash is reached. Three miles further on the Gulf diggings alongside the mail road are attracting attention; some of the diggers have been doing tolerably well. Rochester and party have washed twenty-five loads for a yield of 8 dwt. to the load. No. 1 south, Ryan and party washed thirty loads which yielded 6 dwt. to the load. No. 2, Howard and party's claim, regarded as the best paying one at the Gulf, washed several loads, which returned $\frac{1}{2}$ oz. to the load. The wash in the claim is 2 feet 6 inches in thickness. Mealey and party are raising wash; the sinking in each claim is from 10 to 24 feet, with a strong hill wash. No. 1 north: Power and party washed eight loads with a yield of 7 dwts. to the load; the wash consists of river gravel; the sinking here is 32 feet deeper. Prospecting is being carried on vigorously, but no fresh finds have been made deserving of special notice. The washing appliances on the field consist of water-races, puddling-troughs, with sluice-boxes attached. The gold won is coarse and nuggety. Rochester and party report having found three nuggets weighing respectively 4 oz., 5 oz., and 6 oz. The lead runs north-east; 1s. 6d. per load is paid for sluicing. There are forty diggers on the ground whose earnings average, it is said, £2 10s. per week each. The Winifred Gold-mining Company report says they intend resuming operations again; their costly plant has been lying idle for the last two years or thereabouts.

Cudgegong.—*The Cheshire Copper-mining Company.*—Matters with this Company are not progressing so satisfactorily as could be desired; at the present time the mine is standing still; a considerable amount of capital has been expended here in labour and in erecting a furnace and buildings, &c. Although the ore has been pronounced by experts as excellent, it appears through the inexperience of the smelter all matters in connection with this mine have been suspended, but only for a time when a properly skilled person can be engaged work will be resumed again. The area on which the mine is situated was held by the proprietors originally under a mining lease of 40 acres; in August last it was converted into a mineral conditional purchase. It is contemplated by the Company, which has been duly registered, to amalgamate this area with the adjoining mineral conditional purchases areas belonging to the Gullen Gullen Gar Company.

The Rhobardah Gold-mining Company.—This Company holds four blocks of land with an aggregate area of 30 acres near the Cudgegong River, and about 1 mile east of the village. The Company started about three years ago and have expended about £3,000 in opening up the mine and in erecting a crushing plant, consisting of 14-horse power engine with 10 stampers, and as at present fixed capable of extension to twenty head. The interests therein are nearly all local, and I hear consist of 100 shares of £50 each. Crushings have been made in past years at the Mint, and at Price's, at Pyramul, and from 1 to 2 ounces has been the yield on several occasions. The striking feature of this claim, however, is a pyrites vein, known as Frank's vein; an assay of concentrated pyrites gave as return 417 oz. 3 dwt. and 1 gr. of gold, and 114 oz. 16 dwt. 3 gr. of silver to the ton of concentrated pyrites; this was a private assay made by Mr. Neal from 6 lbs. weight. Mr. Thomas Chappell, a well known mining engineer, and possessing great experience has obtained a portion of this valuable property upon tribute for three years, and is at present erecting concentrating machinery, and is under covenant to forward pyrites to first-class establishments either to England or upon the Continent of Europe. There is a good road from Cudgegong to the mine; the railway-station at Rylstone is only distant 9 miles. The operations now being carried on at the Rhobardah will be watched with intense interest by all, for if Mr. Chappell's anticipations are realised in regard to these mines a grand future is looming in the distance for Cudgegong and its picturesque vicinity.

The Antimony Mines.

The Antimony-mining Company was established about the latter end of 1881, under the No-Liability Act, by several Mudgee capitalists; 11,000 shares of £1 each have been issued. The area consists of 40 acres; several shafts have been put down, averaging from 20 feet to 100 feet in depth. The last one, a 20 foot shaft, is to be carried down another 20 feet; from this particular shaft most encouraging prospects were obtained; three lodes were cut, bearing north and south, with an easterly dip. On this property excellent ore has been discovered; one lode shows it to be from 1 foot to 4 feet in width. The Company also contemplate carrying the 100 feet shaft down another 100 feet, the ore having shown by analysis 60 per centage with a considerable quantity of silver. It is anticipated if this course be pursued the yield of silver will be largely increased. The mines are situated about 9 miles east of Cudgegong and 3 miles from the railway-station at Rylstone. Mining operations are progressing slowly but surely in this locality. Already £800 have been expended here.

Mr. Edward Clarke, solicitor, of Mudgee, who has ever manifested a warm interest in developing the mineral resources of the district, has written to me in regard to the antimony deposits as follows:—"The ground has been inspected and the opinion given that the formation is of the Silurian or Devonian age bounded upon such side by porphyry. The antimony in lenticular deposits upon joint veins (the joints running across the cleavage at high angle) and seen in some instances to end abruptly at a large fissure in the cleavage, evidently a slide of the country. This fissure has only been explored 80 feet in depth, and may possibly it is thought be the upper portion of a lode, most probably of silver. The rock it lies in verges upon its underlay into that of a micaceous nature. Traces of silver and other minerals are found in the fluran or the fissure."

Cinnabar or Red Sulphuret of Mercury.—Half-way between the village of Cudgegong and Rylstone this valuable ore was discovered some years ago; the prospectors after spending a considerable amount of capital as well as labor abandoned the undertaking. It is a matter of some surprise that enterprising capitalists have refrained from embarking in the search for this mineral. With capital and well directed labor the prospectors, like others engaged in similar mining enterprises, would very likely succeed. The cinnabar is represented as being found associated with gold in a drift covering many acres of ground, which, if systematically prospected, important results no doubt would accrue. It is to be hoped that whoever has to furnish the next annual report will have the satisfaction of recording many finds of this valuable mineral.

The

The Cooyal diggings, near Home Rule, are improving. A Company has been formed among the residents to work a reef on or near Peter Horn's land; the parties are down 60 feet. Another Company, composed of miners from Lithgow, was or is about being formed to work 40 acres of land on the estate of S. A. Blackman, Esq., J.P., and adjoining the Cooyal reserve.

Tallawany diggings.—There are only eighteen diggers at work here; they appear to be satisfied with their earnings, averaging they say £2 per week per man.

Home Rule.—Hewitt and party the last of the diggers on the "Christmas Lead." This party consisting of six men have been working together since May, 1881, and have earned £900 each. The agreement existing amongst them has terminated.

The Narrangaree Silver-mine is some 8 miles from Denison Town. It has been standing idle for several months. I have been informed by one of the most active and the most interested of the shareholders that a competent person will shortly visit the locality. If the report should prove unfavourable, no further action in the mine will be taken.

In bringing this report to a close, I am happy in being able to state that no fatal accident or accident of any kind of a serious character has occurred in the Mudgee Mining District during the year 1884. I desire also to place on record that although the district contains thousands of acres of auriferous lands, no fresh diggings have been opened during that period. Those engaged and interested in mineral pursuits in looking back on the past will perhaps, after perusing these pages, bear in mind that within a few years, comparatively speaking, upwards of 493,636 ounces of gold have been contributed by the Mudgee Mining District to the world's wealth. I would further invite attention to page 61 of the report, describing the particulars of the nuggets that have been unearthed during the past year. I conceive, therefore, that the residents generally, especially those engaged in mining matters, may look forward most hopefully in the future development of the mineral resources of the district, and that the same are almost inexhaustible. The railway cuttings will assist in bearing out this assertion to a certain extent. These cuttings have revealed the existence of coal-seams in some places, iron and shale in others, whilst quartz-reefs have been exposed to view. There is no question but that the district, of which perhaps Gulgong may be regarded as the centre, is marvellously rich in the various minerals so essentially necessary to the advancement of a nation, as New South Wales will some day become.

The amount of gold sent down to Sydney during the year 1884 is as follows:—

	oz.	dwt.	gr.
By Escort	1,134	19	10
By the Managers of the various Banks.....	4,546	6	3
	5,681	5	13

There is no doubt but that considerable quantities of gold are transmitted to Sydney privately.

Gulgong.

Miners' rights issued during the year were	291
Business licenses	27
Gold-mining leases	50
Mineral licenses	nil.

Mudgee.

Miners' rights	121
Business licenses	4
Gold-mining leases	1
Mineral licenses	nil.

MUDGEE DISTRICT—DUBBO DIVISION.

(*Mr. Warden Caswell, P.M., Dubbo.*)

I HAVE the honor to forward the fourth Annual Report upon this division for the year 1884. I succeeded Mr. T. A. Browne, P.M., on the 1st of April last.

I have been unavoidably delayed in furnishing this report, through the lamentable death of First-class Constable Quinn, Mining Registrar of Tomingley, from whom I expected much valuable information. I shall be excused in paying this tribute to his memory in stating, that as a police officer, it will be difficult to replace him; possessed of remarkable strength and courage, combined with great tact and calm judgment, he preserved good order without ever resorting to the Police Court.

Although the number of miners has considerably diminished there is no lack of confidence amongst those remaining as to the future of the Tomingley reefs, and I am pleased to be able to state that confidence is fully justified by the statistical information I have gathered of the returns of gold for the past year.

I find that about £7,000 worth of gold has been won during the year 1884, and as my information has been procured from two different sources I have no doubt it is reliable.

That less than half the number of persons should divide as large a sum as was obtained and divided in 1883 is most satisfactory, as it must have raised the individual earnings to an equality with those on many of the best reefs in the colony.

The high prices paid for shares at Tomingley by some of the capitalists of Dubbo is to be deplored, for the money sunk in this manner would have been better expended in developing the reefs. Impatient of being without returns or insufficient returns many of these persons have forfeited their shares.

Another speculation which serves to indicate the confidence of the miners, Moore and party of No. 1 North Myall have purchased and are about to erect a 20 stamp-head battery at Myall, about 2 miles from Tomingley. This is the claim from which 210 tons yielded at the rate of 3 oz. 5 dwt. per ton. The party have 1,000 tons at grass, and it is not astonishing that their stone waiting to be crushed is valued at £4,000.

There are still two crushing-machines at Tomingley, one belonging to the Star United Gold-mining Company, at work. The other, also a 10 stamp-head, is idle.

There has been an ample supply of water for machinery, but the miners do complain of insufficiency for private use. Mr. Gilliat, Tank Inspector, has recommended a site for another tank.

The mail-coach continues running from Dubbo to Tomingley three times a week.

There are two public-houses with ample accommodation for miners and travellers.

One store has closed, but there are two remaining.

There is an average attendance of thirty-three children at the public school.

At

At Tomingley reef there are three claims being worked ; three under suspension of work, and four abandoned.

At Myall Plan reef there are three in working and ten abandoned.

Ten Mile Ridge is nearly abandoned. Opinions differ as to its future; some are very sanguine about it. Berry and party talk of erecting a puddling machine there.

No payable alluvial workings have been discovered about Tomingley at present. Three miles west of the Ten-mile Ridge Farrell and party have had a good prospect. One shaft has been sunk about 190 feet.

It is estimated there are about forty miners with their families at Tomingley and Myall together.

There have only been two accidents during the year ; one I regret to state was fatal. John Stephen Golding, a miner, was killed by a fall of earth whilst excavating a tank at Myall ; another, Henry Fear, had his leg broken.

Some alluvial workings have been discovered and worked near Yoeval, better known as Buckimbar, but I have not had time to visit that place.

I have been unable to visit the Dubbo Coal-mining Company's property at Ballimore, so I forward you as part of my report a statement written for me by Mr. R. Nancarrow, one of the proprietors.

In conclusion, I think there is much promise of advantage to the district and town of Dubbo from the coal-field on one side and the gold reefs on the other.

January 2, 1885.

The Dubbo Coal Company's property is situated on the north bank of the Talbragar at Ballimore, parish of Frskinc, county Lincoln, about 20 miles to the east of Dubbo, and about 14 miles from the nearest point of railway at Murrumbidgee. It comprises an area of 980 acres mineral conditional purchase, with a frontage of 96 chains to the river, where ample supply of fresh water is available for all purposes. The land in the vicinity of the shafts is chiefly composed of sandstone ridges, and table-land, intercepted with narrow gullies and well-defined bold cliffs of the true carboniferous measures, identical with those of Newcastle and other prominent coal-fields of the colony. The Ballimore Hill is capped with granite sandstone of a contorted appearance. The strata underneath is composed of alternate layers of fine granite sandstone, very rich ironstone, and excellent fire-clay, with undulated beds of coal and shale between. The lower measures are exceedingly well defined beds of coal, having a slight dip to north-east. The coal crops out in several gullies throughout the property, and also do the ironstone and fire-clay.

The work done on the property is, No. 1 shaft 89 feet deep, with two tunnels driven at the 74 feet level and 51 ft. ; do. 30 and 25 ft. respectively. The largest seam of coal in this shaft is 5 ft. 10 in. in width, other seams varying from 12 in. to 3 feet ; those seams have small bands of silt intervening $\frac{1}{2}$ inch to $\frac{1}{4}$ inch thick. No. 2 shaft is sunk to a depth of 200 feet ; the seams in this shaft are identical with No. 1 shaft. No. 3 shaft is 130 feet, with the same appearance as the other two. Besides those shafts a considerable amount of work has been done in opening out the various seams on the property. About 50 tons of coal have been raised, and the most of it given to the Railway Department as an experiment to the locomotive authorities, and with a very good result. About £3,000 have been expended on this property in opening out the seams and developing the mine. It is the intention of the Company to at once construct a light railway to connect the mine with the railway at Murrumbidgee, and as soon as that is done the Company will be ready to supply the public with coal. The Dubbo Coal-mine is in the centre of one of the largest ironbark forests in the colony, and where nearly all the sleepers are got for the Great Western Line. The Dubbo Coal-mine will have the advantage over any other mine, being so far inland, and with the Cobar Mine, Nymagee and other copper-mines springing up, there can be little doubt of its success.

I may say here that No. 1 shaft, 79 feet, is on the the eastern boundary, and No. 2 shaft, 200 feet deep, is about $\frac{1}{2}$ a mile west of No. 1, and the No. 3 shaft north at right angles of Nos. 1 and 2, and about 500 yards from each shaft, thus proving the seams to run right through the property.

MUDGEE DISTRICT—GULGONG DIVISION.

(H. De Boos, Mining Registrar.)

THE hopes expressed in my last report, of a speedy revival of the mining interests in this district, have scarcely been realised as yet, although a great deal of work has been done, and a large amount of money expended on the mining works now in progress, nothing that can be considered as permanently payable has been obtained at present. The most prominent work in this gold-field is the Melbourne Company's claim in Rouse's paddock. About £10,000 or £12,000 has already been expended on this claim, and the work has been carried on in a thoroughly systematic and practical manner ; but the result has not been such as to warrant it being considered as a paying speculation, and whatever good fortune may be in store for the shareholders at some future time it has not yet been a success.

At the reserve on the Black Lead, known as "Scully's," and at present owned by the same Company, work was commenced early in the year. Extensive alterations were made in the machinery at considerable cost, and the work was carried on briskly for some months, when, in consequence of some misunderstanding among the shareholders, the work was suddenly stopped, and the claim had been idle for the last two or three months.

On the Moonlight Lead several claims have been worked during the last twelve months, but none have proved payable, except the claim known as the "Durham," where very encouraging prospects have been obtained, and the works are being pushed forward with all possible despatch. The opening out and putting in the main drive is nearly completed, and they expect soon to be raising wash-dirt in large quantities. Should the trial washing result favourably, it will no doubt lead to fresh exertions on the part of those who have been working the ground on the same lead, but hitherto unsuccessfully.

At the Canadian the White Horse Extended Claim has changed hands, and the present proprietors are erecting powerful machinery on the ground, and are carrying out the necessary operations with great despatch. A new shaft has been sunk to the bed-rock, and extensive drives will be put in so as to open out the limestone caverns where the payable wash-dirt is found. There is no doubt that under proper management this claim will be one of the best mining properties in the district.

The Canadian Gold-mining Company, after a hard fight with the water, has at length got everything into good working order, and is now obtaining about 30 oz. of gold per week.

Several claims in Stott's Paddock, at the Canadian, are on payable gold, and are getting more than fair wages, after paying all working expenses. These claims have been profitably worked for the last two or three years.

Very little work has been done during the past year on the Old Gulgong Reef. The Company, I think, made a mistake by erecting their crushing plant at the Canadian. The stone has not proved rich enough to bear the expense of carting so far. The Company intend to erect machinery on their own ground which will lessen the working expenses of the mine ; and if it is possible to obtain a sufficient supply of water, it is likely to turn out a good investment for the shareholders.

At Home Rule the claim known as Tatton and Party's Extended claim, and which has been paying so well for the last three years, is worked out and the party broken up. This portion of the gold-field presents

presents a very forlorn and desolate appearance. Half the dwellings are empty and fallen to decay, and so many people have left the locality that it may be considered as comparatively deserted. There is, however, a chance of its former prosperity being partially revived, should the works now in progress on the Britannia lead prove successful. The lead known as the Britannia is situated within a mile or two of the village of Home Rule, and has never been thoroughly tested, owing to the heavy flow of water which is met with at a depth of about 190 feet. The necessary machinery for the proper development of the deep wet ground is now being erected. The engine, when finished, will be one of the most powerful and costly in the district. The success of this venture can only be a matter of conjecture, as the ground has never been proved. The prospectors, it is said, were just on to the gold when the water drove them out. This was about nine years ago, since when the ground has never been touched.

Cooyal seems to be deserted. There are no diggers there, and no mining works are now being carried on there. Some months ago it was reported that gold had been struck in Blackman's Paddock. A few diggers were soon on the spot, but nothing payable was found, and the excitement soon died out.

At and about Tallawang there are some twenty or thirty miners, all making a living, and I think for the most part earning more than average wages. The want of water has been a great drawback to the mining industry in this locality, but the winter rains filled the dams and enabled the miners to wash up, and they are better off now than they have been for some time past.

There are a few miners at Two-mile Flat doing fairly well, but no work of any importance is now in progress on this once prosperous portion of the gold-field. A few diamonds were found in this neighbourhood during the year, but none of any size or value. A few months ago there was some talk of a company being formed to work the diamond drift, and ground was taken up for that purpose, but nothing has been done in the matter. Fifty-nine gold-mining leases have been applied for during the year; most of them have been taken up with the intention of forming companies for working them, in the event of the works now in progress proving successful.

The gold escort has been discontinued since last June. The amount of gold sent away by escort and through the banks amounts to 5,681 oz. for the year ending the 31st December last.

There has been issued from this office, during the last twelve months, 291 miners' rights and 27 business licenses.

MUDGEE DISTRICT—MUDGEE DIVISION.

(*R. H. Acheson, Mining Registrar.*)

I HAVE the honor to submit for the information of the Honorable the Minister for Mines my report on the mining of the Mudgee Division of the Mudgee District for the year 1884. I regret to state that on inquiry I find that mining generally in the division for the past year has been very limited, what there has been is chiefly situated in old alluvial workings, principally at Apple-tree Flat, referred to in previous reports under the name of Mullamuddy. New finds have been unimportant and undeveloped, as much from their limited value as from the protracted drought of the year.

The issue of miners' rights, considering the discouraging character of the mining industry generally in the division, numbered 171, business licenses 4, and mineral licenses 5. Many of the miners' rights, however, I may point out, were in connection with workings without the division.

MUDGEE DISTRICT—HARGRAVES DIVISION.

(*T. O'Brien, Mining Registrar.*)

IN submitting my report on the state of the gold workings in my division during the year 1884, it affords me much pleasure in stating that, notwithstanding the scarcity of water consequent on long continued drought, the quantity of gold won has been about 2,000 oz. Although several gold leases have been executed during the year, there has been but one worked, that of Bond and party, which yielded the very handsome return of 1,500 oz. This claim has not been worked for the past seven months, pending the erection of machinery for pumping the water, which is now completed. Mining operations will be commenced again in this claim on the 12th January instant. The shareholders are very sanguine as to the future prospects of this property.

I regret to say that there is no crushing plant in this division, the nearest being at Hill End, a distance of 23 miles. This, no doubt, is a great drawback to quartz-mining in this division, as the carriage on quartz would be about £2 per ton from here to Hill End. I have no hesitation in saying that if there was a crushing plant in Hargraves the numerous quartz veins and reefs in this locality would be extensively worked with profitable results to the persons so engaged. As shown already, unless very rich, the carriage of quartz to Hill End would leave but a very small margin to the miner. There is but very little in the way of alluvial mining in this division, and such little in old ground, most of which is being worked for the third time, principally by Chinese and very old and feeble Europeans. From the number of quartz leases taken up there is every likelihood of giving this class of mining an impetus during 1885.

I may add that the number of miners' rights issued by me for 1884 was 99, and 6 business licenses.

MUDGEE DISTRICT—WELLINGTON DIVISION.

(*W. Carson, Mining Registrar.*)

IN submitting my report on the mining industry in the Wellington Division of the Mudgee Mining District for the year 1884, I regret to state that mining matters during that period have been very dull. The only crushing batteries in this division, and which are described in the accompanying returns, have been idle all the year. From inquiries made, I find that the amount of gold won was 468 oz. 1 dwt. 14 gr., being 460 oz. 4 dwt. 5 gr. less than the quantity obtained in the preceding year.

I may mention that I was informed in the month of October last that a number of persons were out prospecting in the vicinity of Buckinbah and Bushrangers' Creek, some miles from Wellington; but not having heard of them since, conclude that their labours were not attended with success.

During the year 46 miners' rights, 4 mineral licenses, and 1 business license were issued, and 2 applications for mining leases were received.

MUDGEE

MUDGEE DISTRICT—WINDEYER DIVISION.

(T. H. Price, Mining Registrar.)

I HAVE the honor to report that mining in my division during the past year has been almost at a standstill; what gold has been won has been obtained by the old hands in what might be considered worked out alluvial ground.

I regret to say nothing during the year has been done with the quartz-reefs, and the Catherine Company's crushing plant continues idle; the crushing plant lying so long idle at Long Creek was removed last March to Cudgong.

I issued 100 miners' rights and 26 business licenses; the business licenses are almost all issued to Chinese for gardening purposes.

LACHLAN DISTRICT—FORBES, PARKES, AND GRENFELL DIVISIONS.

(Mr. Warden Sharpe, P.M., Forbes.)

I HAVE the honor to submit, for the information of the Honorable the Minister for Mines, my report for the past year on the Mining District under my charge.

I regret that I am unable to report any mining discoveries of importance during the past year as regards extent and permanency, though a good deal of prospecting has been carried on, and is being continued, in various parts of the district with, in some instances, very encouraging results for individuals, which I shall have occasion to refer to hereafter. In the early part of the year various rumours were abroad that a rich gold-field had been discovered on Burra Burra Run, near Gobondry, which is, as nearly as I can ascertain, about 70 miles in a north-westerly direction from Forbes, between the Bogan and Lachlan Rivers.

On the 10th of April last the Mining Registrar at Parkes received a report from Messrs. Hunter, Bodel, and others, that they had discovered payable alluvial gold at a depth of from 4 to 10 feet from the surface, and that the yield of gold was from 1 gr. to 15 gr. to the dish. They reported the wash as thin and on a pipe-clay bottom. As no disputes arose and the rush did not appear to be successful, I did not visit the locality. I gathered from the accounts of various miners who went to the rush from here that nothing payable had been found, and I am informed that the place is now deserted as far as mining is concerned.

On the 9th of April last William Hall reported that he had discovered payable alluvial gold at a place called Reptile Gully, 9 miles north of Forbes. The depth of sinking was 47 feet, and the prospects a grain to the dish for eight dishes. The lead was said to be over 15 feet wide, with 12 inches of wash-dirt. As the locality was near Forbes, a good many block claims were taken up by miners residing here, but I do not think any were proved payable.

On the 28th of July Messrs. Wall and party reported a new discovery of gold, alluvial, at Crooked Creek, 4 miles west of the Tichbourne, which lies between Forbes and Parkes. The prospects of this party, as reported to me, were a grain to the dish all through for 50 feet of driving, and 2 or 3 gr. in parts. The depth of sinking was 100 feet. This discovery gave rise to a small rush, but so far as I can ascertain nothing payable was obtained either in the prospectors' claim or in the vicinity.

On the 21st of July last Messrs. Pennington, Whalan, and M'Millan reported the discovery of payable gold in a quartz-reef at the head of Magpie Gully, near the Tichbourne Lead, which reef they called the Eldorado. They reported an ounce to the ton from stone taken from a depth of 25 feet, but the first crushing of 20 tons gave 3 oz. 6 dwt. to the ton, and a second crushing of the same quantity of stone gave the handsome return of 11 oz. to the ton, or 220 oz. of gold from stone which the prospectors report was not picked. The reef lies in the middle of some old alluvial workings, covering a considerable extent of ground, but which appear to have been shallow. The reef is from 2 feet to 2 feet 6 inches wide, and the prospectors have sunk a straight shaft on it, and cut the reef at 80 feet. I saw some of the stone, and it appeared to contain a large quantity of gold. There were at the date of my visit—early in December—five claims at work on the Eldorado besides the prospectors', but without any success, not even having found the reef. Messrs. M'Millan and party informed me that they had 60 tons at grass apparently not inferior to the quartz which yielded them 11 oz. to the ton. In this neighbourhood I am informed that there are several parties out prospecting for reefs, and it is probable that payable stone will be discovered, as it is only lately that attention has been drawn to the reefs in this locality, in consequence of the valuable discovery of Messrs. M'Millan and party.

The only place near Forbes, or indeed in my district, where many miners are employed is at the Bald Hills, about 3 miles north of the town of Forbes. Here a Company composed, I believe, entirely of local men are working an alluvial mine called the British Standard. They hold under lease 31 acres, and are working an old lead called the Bald Hills Lead. A shaft has been sunk 190 feet, and drives have been made for 800 or 900 feet. The depth of wash averages 2 feet, and the lead is from 70 to 80 feet wide; of this 50 feet carries gold. At the present time the Company are following the run of gold with the result that they are able to make working expenses. The plant this Company have erected must be worth at least £1,000. They have twenty-five men employed, and a 10-h.p. engine—one of Marshall's latest improved engines—for winding and puddling. There is always water making in the mine, and this water, which is very brackish, if not salt, is used for puddling over and over again. Unless this could be done the mine would be unworkable. Seventeen tanks, containing 96 gallons each, are pulled up every hour, and this supply is sufficient for working purposes. The winding-gear is so arranged that a truck of dirt comes up with each tank of water, and thus the working expenses are reduced, which are heavy. The Company have also a Tangye pump, which is used for pumping the salt water from a surface-tank to the brace for sluicing and puddling purposes, and it also pumps fresh water from another tank for the engine. Hitherto the working of the Bald Hills Lead has not been a success; but there is reason to believe that with the present appliances the lead may be made payable.

Messrs. Keeley and party adjoin the British Standard Mine on the south-east. They are working a 10-acre lease on the same lead, and have just erected a valuable plant, including an 18-h.p. stationary engine. As far as can be ascertained from prospects, this party have payable wash.

Adjoining

Adjoining Keeley and party on the east is the lease worked by Murphy and party, consisting of 10 acres. This party have done four or five hundred feet of driving, ready to block out when their plant is erected. They have a 10-h.p. portable engine, and the arrangements for puddling are almost complete. The fact that so much money has been expended in mining machinery at the Bald Hills shows that the proprietors have every confidence that the lead is payable, and it will not encourage mining enterprise in this locality and district should results prove unfavourable.

Parkes.—At Parkes are there a few claims and leases at work on the old lines of reef, but, with one or two exceptions, which I shall mention presently, there is nothing of importance to report. Some of the mines are payable, but I fear that most of the parties at work have not got beyond prospecting.

During the first four months of the year mining operations were almost at a standstill for want of water. The Parkes Quartz Crushing Company's plant, the only one in the district, was idle from the same cause; and the Company took advantage of the opportunity to enlarge and deepen their dam; a heavy fall of rain filled it and the machine has since been constantly employed. The alluvial gold in this neighbourhood appears to be almost exhausted, the yield during the past year being very small. The quartz-claims I have mentioned as worthy of note, in a previous portion of my report, are those known as Hazelhurst's and Quail and party's. These claims have been yielding very handsome returns, and the reef is supposed to be a leader on the well-known line of reef called the "Buchanan," which has been worked for a long distance for some years past. The claim known as Hazelhurst's was the first to strike the gold. The reef will average from 1 foot to 4 feet wide, and is nearly vertical. From this claim I am informed 210 tons of stone yielded about 800 oz. In Quail and party's claim, which adjoins Hazelhurst's, 480 tons of quartz was raised; of this, 237 tons yielded 700 oz.; the remaining 243 tons is supposed to be even of richer quality. There is yet another claim on this long shoot of gold making, I am informed, £4 a week a man. The discovery of this valuable shoot of gold in a reef so well prospected as the "Buchanan," shows how easily a run of gold is missed. In the case of Hazelhurst's claim I am informed that it was held by more than one party before the gold was struck.

A new reef has been struck at a place known as Coulston's paddock or selection—about 7 miles from Parkes in a northerly direction. I am informed that the prospects are considered good, and that several claims have been registered. On the road between Parkes and Forbes, 8 or 9 miles from Forbes, six applications have been made to mine on the reserve known as the Stock Route, for quartz gold. The reef is known as "Stricklands," and was first worked many years ago. Although so many applications have been made, only one party have done much work on the reef, viz., Hazenkamp's; they raised 46 tons, carried the stone 14 miles to the crushing plant at Parkes, and the yield was 12 dwt. to the ton. The cost of carting was £1 per ton. The miners seem to think Strickland's reef is payable if machinery was on the ground or near it. The reef will average 2 feet 6 inches wide, and is fairly easy to work. From what I can learn, stone that will yield 7 dwt. to the ton would give the current rate of wages.

The Pinnacle.—I regret to have to report that the reefs at the Pinnacle are deserted, not a single claim or lease being at work. The engine has been removed, but the battery remains. I am still of opinion that some of these reefs are payable, and several miners have stated to me that they are satisfied that payable alluvial gold exists in the neighbourhood, but prospecting is expensive in this remote locality owing to the difficulty in obtaining provisions, &c.

Grenfell.—At Grenfell the reefs are worked out near the surface, and the only hope the miners have is that they will get payable stone at lower depths. This requires capital, which is not to be obtained at the present time. Trade is very dull and consequently no local money is forthcoming. The only reefs working are those known as the Prussian, the Homeward Bound, the Lucknow, the Enterprise, the Young O'Brien, Lawson's, and the Golden Point. On each of these reefs there are only one or two claims at work, and there is nothing of importance to report concerning them—some are payable, some only prospecting. There are only about 60 working miners at Grenfell, although 187 miners' rights were issued during the year, most of these were taken out for residence areas; seven business licenses were issued and one mineral license. Six gold leases were applied for.

In conclusion, I may be permitted to remark that although there is little mining being carried on in this district and the mineral returns are so small, it does not follow that the mining industry is dying out for good, although the living obtained by the miners is very precarious and often accompanied by much hardship and risk, still the prizes to be obtained are very valuable, and as every year one or more prospectors are successful the incentive to persevere is not allowed to grow faint. There are numbers of miners in this district who never give up the hope that it will be their turn next; and if they do, for want of means, for the time give up their favourite line of reef or place where they believe a payable alluvial lead exists, it is only to return—as soon as they have earned a few pounds by road or other work—and prosecute their prospecting with confidence that they will strike something good in the end. It is well-known that there are localities in this district which contain payable gold or other mineral, but which from too much water (as in the case of the deep leads) or want of water, or other sufficient cause, want of machinery, &c., cannot be worked with profit without considerable capital. These localities doubtless will be thoroughly tested when capital is available; and in view of the large amount of labour that will be employed on Government works in this district, there is reason to think that in accordance with the practice I have just mentioned some of the money earned will be applied in prospecting and proving mines in this district now lying idle. Another cause for the slackness in mining is that a considerable number of the mining population have been tempted away by the glowing reports from Silverton, Sunny Corner, and other places where silver or other valuable mineral has been discovered. This exodus may be productive of good as doubtless many will return with an experience very few have at the present time in this colony, which may enable them to discover new minerals in the district to which they belong. I may also be permitted to remark that if the present railway policy is carried out, mines at present valueless from difficulty of access and the distance from a market will become valuable, and doubtless new discoveries will be made in parts of the colony, and especially this is likely to occur in the remote parts of this district—which from distance and want of carriage have hitherto been inaccessible. Copper has been discovered (and silver) in various parts of this district, as I had occasion to report last year, in my report for 1883, but so far no work has been done on any of the mines worthy of note.

LACHLAN DISTRICT—YOUNG DIVISION,

(Mr. Warden Robinson, P.M., Young.)

I HAVE the honor to lay my report before you for the year 1884.

Mining operations for the past year in this division presents scarcely anything new, except the find at Sherlock Creek, near Wombat. The prospecting claim there is under work, and so is No. 1 claim; the former is worked by four miners, and the latter by two miners. This place, at first of so much promise, will certainly collapse unless new energy and capital are thrown into the venture. About the *bond-fides* and richness of the first find there exists not a shadow of doubt. Old Wombat and Little Wombat still hold a place in the category of localities where gold may be won in exchange for industry and capital, neither of which, at present, is forthcoming.

The steadiest mining enterprise going on about here is at Blind Creek, near Murrumburrah. All the year round over a hundred miners at that place have been constantly employed, and have earned, at least, good wages. Mr. Cutcliffe, mining registrar there, during the year has issued 152 miners' rights and five business licenses. The yield of gold can only be computed approximately. We find, however, that the three banks in Murrumburrah have purchased since I made my last return (for 1883), 651 oz. 6 dwt. 1 gr., valued at £2,535 Os. 11d. Coming to the immediate neighbourhood of Young we have but few changes, if any, to chronicle. This is disappointing. New ground, extending over a considerable area, was taken up in 1881-2-3; valuable machinery erected, expensive shafts put down, and the tests when bottomed were excellent. I may also add that this large extent of new ground is long ago known to be equal to the best auriferous tracks that have been developed on the old Lambing Flat Gold-field. Yet with all, mining in and about Young attracts, if at all, but fitfully. Capital and labour go into other channels; commerce, agriculture, and grazing pursuits command both the labour and money markets of the district; besides, contractors for public works engage any stray hand that happens to find his way in this direction. More powerful machinery is about to be placed on Minter and party's leasehold. Although the present plant is the very best of its kind, it is not capable of working both shafts simultaneously, *i.e.*, to bring up the underground flows of water and the wash-dirt at the same time. These two shafts are over 80 feet deep.

The old extensive claim known as Tonkin's, upon which thousands of pounds have been spent, is now converted into a Joint Stock Company (Limited). New capital and fresh energy is about to be thrown into the undertaking. During the year we have issued 367 miners' rights, 29 business licenses, and 13 mineral licenses. Murrumburrah office returns as its issue 152 miners' rights and five business licenses, making our issues in all of 519 miners' rights, 18 business licenses, and 13 mineral licenses. The gold won during the year can only be known approximately, my information is derived from the bank managers alone. I have to thank these gentlemen very much for their courtesy. The three banks at Murrumburrah give me their returns, which amount to 651 oz. 6 dwt. 1 gr., of the value of £2,535 Os. 11d. The banks in Young return their purchases as amounting to 716 oz. 3 dwt. 20 gr., worth £2,788 13s. 8d. Summarized we find our quantities to be equal to 1,367 oz. 9 dwt. 21 gr., and of the value of £5,323 14s. 7d.

In addition to the above for the year, ten applications for gold-mining leases have passed through the office, representing an aggregate of 93 acres 3 roods. Besides this we have had two applications for mineral leases of 40 acres each.

LACHLAN DISTRICT—TEMORA AND BARMEDMAN DIVISIONS.

(Mr. Warden Baker, P.M., Temora.)

I DO myself the honor to submit my report for the year 1884, *in re* the Mining districts under my charge, namely, Temora and Barmedman divisions of the Lachlan Mining District and the Clarendon division of the Tumut and Adelong Mining District.

Temora.—My report for the year 1883 stated that the population had decreased during the year and that the decrease was still going on, that statement holds good for 1884. In the former year the exodus included a fair proportion of all classes of the community—miners, tradesmen, labourers, and nondescripts—married and unmarried folk of both sexes; but in 1884 the exodus has been more confined to miners, albeit of these, a goodly number of these were married men with families. These have broken up their homes here and gone, taking their belongings with them, to Sunny Corner, Silverton, and other parts of the colony. These removals have, therefore, caused a considerable reduction in what was regarded as the more settled population of the district. A few business people also have left during the year, but not many. I regret to say that at the beginning of the present year (1885) the exodus has not ceased. However, some of the old residents are returning, having found that in removing from Temora "they had gone further and fared worse."

I have no means of ascertaining, with anything like exactness, either the number of the population at the close of 1884, or of the number who had left the district during that year. Nor can I give with certainty either the number of miners or of the mines in actual work on this field. But judging by appearances, assisted by such facts as I have been able to collect, I think, roughly speaking, that during the last two years (1883 and 1884) the population has decreased by one half at least. Nearly all the mines on this field are "alluvial block claims." The law does not require these holdings to be registered, and they are not registered; hence there are no records either of the number of such claims held or the number of miners holding them.

The number of miners' rights issued would perhaps give the best available index to the number of miners in the district, but in making a calculation upon this basis there are many disturbing elements to consider, and even at best the result would be a rough approximation only. I will mention some of these disturbing elements. 1. Some holders of miners' rights hold no mining interest, as they take out those documents to enable them to hold residence areas. 2. Some, but not many, hold mining shares but do not hold miners' rights. Cases in the Wardens Court sometimes disclose these evasions of the law, and, I need scarcely say, generally to the evaders discomfiture. 3. Miners' rights issued in any part of New South Wales are in full force and effect in every mining district in the Colony, and it often happens that these documents are issued in one district to persons residing in another. Then, miners are, as a class, nomadic in their habits, and take, in their wanderings, their miners' rights from one district to another. By way, however, of enabling one to form such an estimate as the figures might fairly warrant, I have obtained from the

the Mining Registrar the number of miners' rights issued during the month of January in 1883, 1884, and 1885 respectively, also the total number issued in each of the years 1883 and 1884 as follows:—

Number of Miners' Rights issued:—			
Year.	At 5s. each.	At 10s. each.	Total.
1883	113	876	989
1884	122	630	752

Miners' Rights issued:—	
In January, 1883	669
In January, 1884	529
In January, 1885	335

It will, of course, be understood that all miners' rights expire on the 31st December of the year in which they are issued, except when they are to be in force for more than one year; but none of the miners' rights referred to above are of that character, nor am I aware of any resident of Temora holding such a document. It will also be understood that the miners' rights issued at 10s. each are such as are issued during the first six months of the year, and those at 5s. each such as are issued after the 30th June. I have given the numbers for January in each of the three years named above for the purpose of showing as correctly as such figures may show, the comparative decrease in the mining population in 1883 and 1884. It will be observed that whereas, in January, 1883, there were issued 669 miners' rights in that month; this year 335 only were issued; that is to say, the issue had fallen off in the two years, from January, 1883, to January, 1885, by just one half, omitting fractions.

The mean between the number of miners' rights issued in January in any year, and the total number issued for the whole of the previous year, may be taken as a rough approximation of the number of miners on the field during such previous year; assuming this theory to be correct, it would give us the average number of miners at Temora 760 for the year 1883, and 540 for the year 1884.

The number of miners' rights issued up to 31st January in any year are specially significant in indicating the number of miners then in the district, because such of those rights as are taken out by way of renewal have a special legal value over and above those issued during any other month in the year. As all miners' rights expire on the 31st December, so do all titles held by virtue of them expire at the same time unless new rights be taken out to take effect when the old ones die. Now, any miner's right issued during January to a person holding one in force on the 31st of the previous December may be dated back so as to have the same force and effect as if it had been issued on the day the old one expired. Consequently if a person allows his title to lapse by reason of not taking out his miner's right at the proper time he may, any time during the January next following, cure the defect, but unless cured during that month it becomes incurable. The title absolutely dies, and cannot be revived, no matter how valuable the tenement held by it might be. Nearly all the miners are aware of the law in these respects, and therefore generally obtain their miners' rights during January.

Gold-mining Leases.—Most of the mines in this district are held under the Mining Board Regulations. Nevertheless a considerable number of gold-mining leases have been applied for at this office, as will be seen by the following:

STATEMENT showing the number of Gold-mining Leases applied for at Temora since the opening of the gold-field in 1881 to the 31st December, 1884.

Year.	Number of Gold-mining Leases applied for.	Aggregate area of land applied for, in acres.
1880	9	56
1881	10	57
1882	33	226
1883	27	117
1884	23	107
	102	563

The greater number of these applications were for land situated outside of the boundary of the Temora Division. 43 only were for land within the division, 51 at Sebastopol and Junee, 1 in the county of Mitchell, and 7 at Barmedman. Applications were received at this office for land situated in other divisions, for the convenience of the public, before Warden's offices were established in such divisions. At Barmedman an office was opened in 1882, since when that office has transacted the business within its division. An office has been established also at Junee, and no doubt but it will be of public convenience, though the Temora office is more convenient for the Sebastopol people than the Junee office.

Yield of Gold.—I am indebted to the gold-receiver at Temora, Sergeant Buckley, for the statement given below of the gold received at the Temora office during the year 1884:—

RETURN showing the quantity of gold received for transmission to the Sydney Branch of the Royal Mint during the year 1884:—

Date—1884.	Name of Gold-field.	Quantity of Gold received.		
		oz.	dwt.	gr.
January 1	Temora	1,384	19	19
January 29	„	359	5	12
February 26	„	512	11	20
March 25	„	760	0	0
April 22	„	392	7	12
May 20	„	347	14	6
June 17	„	1,134	14	0
July 15	„	1,185	17	2
August 12	„	2,300	6	18
September 9	„	2,374	5	6
October 7	„	1,013	3	8
November 4	„	662	1	4
December 2	„	1,084	0	8
December 30	„	864	9	6
	Total	14,381	16	1

The officers of the two banks here—the New South Wales and the Australian Joint Stock—have courteously furnished me with information, from which I learn that during the year they purchased in round numbers 13,791 oz. of gold, of which 9,742 oz. were obtained from alluvium, and 4,049 from quartz, and that the price paid was:—

Maximum.....	78/ per oz.
Minimum.....	70/ „
Average about.....	75/ „

For the purpose of comparison I give the gold sent from Temora by escort for the four last years, 1881 to 1884 inclusive. I regret that I cannot get anything reliable for the year 1880:—

Years.	Weight of Gold.		
	oz.	dwt.	gr.
1881.....	29,652	14	4
1882.....	33,318	0	7
1883.....	17,347	8	6
1884.....	14,381	16	1

Now, having regard to the large decrease in the number of miners on the field, and to the fact that during the first four months of the year very little mining could be done for want of water, the yield of gold for the year was a very satisfactory one. At the average price the total value would be (say) £53,931.

It should, however, be borne in mind that the gold taken by escort from Temora includes the Barmedman and the Sebastopol yields. But as this was the case in all the years mentioned above, and roughly stated would be in about the same proportion, so that for the purposes of comparison this disturbing element in the calculation would apply during all those years with about equal force. I have no means of knowing the quantity of gold brought in from Sebastopol, but 3,351 oz. 5 dwt. 6 gr., of the value of £12,986 2s. 6d., was from Barmedman; deducting this from the yield for 1884 as given above would leave (say) 11,030 oz., of the value of £41,000, for Temora and Sebastopol, of which I think about £1,500 worth would be from Sebastopol and Juneec reefs.

Mr. Francis Hickey has kindly supplied me with a list of the nuggets of which he has taken cognizance as having been obtained during the year, as follows:—One 5 oz., one 6 oz. 7 dwt., two of 8 oz. each, one 8 oz. 12 dwt., one 10 oz., one 12 oz., one 15 oz., one 16 oz., one 17 oz., one 18 oz., one 20 oz., one 25 oz., one 28 oz., one 32 oz., one 38 oz., one 45 oz., one 90 oz., two pieces weighing together 98 oz., and one 175 oz. 15 dwt. All of these nuggets were obtained from alluvium at Temora. They were found, some at Upper Temora, some at lower Temora, and some at various intervening places, covering a distance of about 3 miles. Taking it altogether, I think Temora still shows a tolerably fair record for a place said by some to have been exhausted two years ago.

No new leads have been discovered during the year. Stinson's lead at Upper Temora tempted a very small "rush" in the early part of the year, but it soon died away, and now the lead is all but abandoned. At Lower Temora, Buckley and party, Glasheen and party, and others, got some remunerative claims near to but at a shallower level than the old Temora main lead. And it is not at all unlikely that a large tract of payable ground will be found in that direction.

As a gold-field Temora is patchy. Sometimes a party will find a nugget besides getting good wash-dirt with it, and these together give a very lucrative yield, while the next machine of dirt might barely yield enough to pay the expense of washing it. Nevertheless, taking the good with the bad, and averaging the lot, the yield of gold pays a very fair return for the cost of getting it, especially considering what a large amount of labour and money is wasted for want of a proper system of working. I called attention to this waste in my previous report, and mention it now in the hope that such steps may be taken by the miners as will lead to a reduction of—if not wholly prevent—this waste.

There are but two quartz-mines at work at Temora, namely, the South Australian Company's mine and the Hidden Star. The former Company crushed during the year 648 tons of quartz, which yielded 340 oz. of gold—about 10½ dwt. per ton; the money value of the gold was £1,337. I could not obtain exact information about the Hidden Star, but one of the shareholders informed me that he thought they had crushed during the year about 100 tons of stone, and that it yielded nearly an ounce to the ton.

Barmedman.

I have partly dealt with this division in my remarks about Temora. Barmedman suffered very severely in the first five months of the year, during which time mining operations were almost suspended, causing great depression in the district, and materially interrupting the yield of gold. The district is essentially a quartz-mining district. No alluvial workings of a payable nature have yet been discovered. All the gold obtained during the year was obtained from quartz. 6,216 tons of stone were crushed, from which 3,351 oz. of gold, of the value of £12,986, was obtained (I omit fractions). As before stated, this gold is included in the escort returns for Temora. I am indebted to Mr. Wm. Forbes, the Mining Registrar, for the following:—

STATEMENT showing the quantity of quartz crushed, and the average yield of gold therefrom, from the several mines within the Barmedman Division during the year 1884:—

Name by which workings known.	Whether above or below water-level.	Depth in feet of workings from surface.	Quantity of quartz crushed.	Average yield of gold per ton.			Average width of lode in inches.
				Tons.	oz.	dwt. gr.	
Phoenix P. C.....	above	60	50	2	15	12	12
Black Angel.....	above	75	151	2	7	10	9
Barnett's Reef.....	above	75	159	1	11	9	24
Piery Cross.....	both	30 to 150	793	1	9	11	48
No. 1 N. Hard to Find.....	above	90	25	1	6	17	9
Hunted to Death.....	below	80 to 120	201	1	3	5	48
Hard to Find P. C.....	above	95	20	1	2	0	12
Jackson's.....	below	140	300	1	0	0	24
Wright's.....	below	110	110	0	11	16	9
Buttler and Swann.....	both	100	172	0	0	11	60
No. 1 S. Hard to Find.....	above	85	15	0	7	0	9
Spare Ground.....	above	80	71	0	7	23	60
Barmedman United.....	both	30 to 110	2,376	0	5	18	72
No. 2 Italians.....	above	75	1,451	0	4	5½	72
Ada.....	above	30 to 100	178	0	3	0	60
Various small crushings.....	above	30 to 95	144	0	10	0	6 to 24

The average yield of gold for the whole division for the year was 10 dwt. 16 gr. of gold per ton of quartz; and when it is remembered that the lodes are large, the workings comparatively shallow, and the country easy to work with an abundance of good firewood in the immediate neighbourhood of the crushing machine, such an average yield ought to pay not only fair wages and expenses but a good profit besides. Of course with yields varying from 2 oz. 15 dwt. 12 gr. to 3 dwt. only per ton, while some of the parties may be making very large profits others would be unable to "make both ends meet." But that is common to all gold-fields. Barmedman on the whole ought to be, and I think is, a fairly prosperous mining district. And I think it but the barest justice to say that the district as a whole is largely indebted to the Barmedman United Company for its powerful and superior pumping and crushing machinery. By means of the former the country is drained so that the small claims adjoining can work in nearly dry ground, and by means of the latter all the quartz raised in the district can be crushed and otherwise treated in a fairly satisfactory manner.

Most of the mines are holdings under the Mining Board Regulations. I give below a table showing the number of gold-mining leases applied for during the four years ending 31st December, 1884. These include seven applications, made at Temora before our Barmedman Office was established.

Gold-mining Lease Applications at Barmedman.

Year.	Number of Applications.	Aggregate area of land applied for, in acres.
1881	2	6
1882	8	120
1883	8	36
1884	7	34
	25	196

During the year the Mining Registrar issued 163 miners' rights and 48 business licenses.

The depressed state of mining during the early part of the year, together with the attractions at Silverton, Sunny Corner, and other places, have caused a large decrease of the mining population, and some few business men have also left. But I am sanguine that the year 1885 will close with a larger population than it commences with, and that the year will be more prosperous than the one just closed.

Clarendon Division.

This division includes Sebastopol, Junee, Muttama, and other places, some of which I have not been able to visit. Indeed, I am not aware that it has been necessary that I should visit them. It is a very large division, but the mining operations within it are comparatively few in number and generally of a very primitive kind. Nor have the general results for the year been very encouraging. At Muttama the Cootamundra Quartz Company, from whose mine the shareholders had hoped for very remunerative returns, has collapsed, and the very excellent crushing plant erected by the Company, as I write, is in the market for sale.

A little spurt took place at Pyke's Reef, Doctor's Reef, and the Dust Holes, in the early part of the year, and great hopes were entertained that at all these places payable and permanent mines would be opened up; indeed a good quartz-crushing plant had been recently put up at the Dust Holes, by Mr. William Marshall, of Melbourne, but I regret to say that these large hopes were not realized, and at all these places mining has been suspended, albeit I am sanguine that the suspension will not last very long, and that in the future remunerative mining will be carried on at each of the places named. At Sebastopol most of the works are in a forward state of progress, though not sufficiently forward to give payable returns. The principal mines are the Morning Star, Evening Star, and La Mascotte (late Homeward Bound). The Morning Star has been carrying on operations in two shafts during the year, and has done a large amount of progressive work. Some little gold has been obtained, but not enough to pay the expenses of getting and crushing. Nevertheless the shareholders are sanguine of getting good payable stone in the level they are now driving, where they hope to get the same shoot of gold which in the shallower workings was very rich. These shallower workings were exhausted some years ago, and I have been informed by one of those who then worked it that he cleared £5,000 for his own share. It is not, therefore, a matter of surprise that the present shareholders feel great faith in the ultimate success of the undertaking.

The machine for treating the old tailings at the Morning Star has proved a total failure. It was introduced with a great flourish of trumpets, and great hopes were entertained that it would give the proprietors large profits, but a fortnight's steady work showed that either the process or its sponsor and manipulator was at fault. A fortnight's operations yielded only a few dwt. of gold, about enough to purchase salt for the engine-driver. This was not sufficiently encouraging, and the work was stopped.

The La Mascotte (late Homeward Bound) has changed hands. The old Company exhausted their energies, and one would think their purses too, by their continuous litigation among themselves. Captain Tucker purchased the whole property, and judging by the way in which he has commenced his operations, he intends working the mine with thorough efficiency and economy, and I hope with very profitable results to himself, and this would mean great benefit to the district. He purposes erecting a first-class crushing battery, and for conserving the necessary water to work it has expended several hundred pounds sterling in constructing a splendid reservoir.

The Evening Star Company were for many months suffering from internal disagreements, and the consequence has been great waste of time, labour, and money. I am, however, informed that the differences have been adjusted and arrangements made for working the mine with something like system and economy. The stone is to be crushed at Mr. Marshall's Hibernian machine.

I have not been able to ascertain the exact quantity of gold obtained from the Sebastopol mines during the year, but from the information gathered by me should think 400 oz. would be about the quantity, including the yield from Doctor's Reef, Pykes' Reef, and the Dust Holes.

I have already mentioned that of the gold lease applications made at the Temora office, 51 were for land at Sebastopol and Junee.

General.

The regulations relating to gold-mining leases do not work very satisfactorily in any of the districts under my charge. During the four years ending 31st December 119 applications were received. Now very few of these applications were made with *bona fide* intention of working the ground applied for, as may be supposed

supposed from the fact that at the close of 1884 not more than 12 of the plots of land so applied for were being worked; thus, at Temora, 3; Barnedman, 4; Junec and Sebastopol, 5. The applicants have been very assiduous "waiters on Providence" men who stand by and note very carefully the labour done by others, and very patiently wait for its results, and who are ready to share in such results, but who do not think it necessary to assist in bringing them about. They manage by one pretext or another to hold the ground without work. They wait and watch, watch and wait, while their neighbours do the work. If such work leads to valuable discoveries the "waiters on Providence" will take their share of the good things, and if no such discoveries are made the "waiters" do not sustain loss. Every day's experience confirms the opinion that the Regulations require thorough and radical amendment. I am practically acquainted with the difficulty of providing a code of regulations which on the one hand will offer such terms and security as will tempt capital without on the other hand opening the door monopoly by "legal shepherds." The difficulty is not imaginary, it is real; but for all that I think the Regulations could be greatly amended.

I may say in conclusion that the outlook for 1885 is more cheery than it was for 1884.

LACHLAN DISTRICT—PARKES DIVISION.

(*W. C. Weston, Mining Registrar.*)

I HAVE the honor to forward my yearly returns for the Parkes portion of the Lachlan Gold-field extended, and in doing so it is most gratifying to have a more cheerful report to make after the doleful ones of the past few years, for I have to note a steady improvement in quartz-mining.

Some of the reefs about the town are raising magnificent stone, notably Quayle and party, who have about 250 tons at grass, and will crush early in January, 1885; it is thought they will get over £5,000 worth of gold out of this crushing. Their claim is six men's ground, 360 feet by 400 feet, and is close to the town boundary.

Hazlehurst's claim of 200 x 400 is south of Quayle and party, and was the first to obtain the rich stone. He has had several fine crushings during 1884, and has now 100 tons at grass, and has the machine secured after Quayle and party. His stone looks as good as his last, which went 5 ounces to the ton. Hemmington and McMillan, at the Tichbourne, have a splendid claim. Their last crushing went 11 oz. to the ton, not picked stone, but just as it came out of the reef. They are now raising stone which is richer looking than last crushing. They do not intend to crush until they have 200 tons ready, when they expect a cake of over 2,000 oz. of gold.

Miller and party, at Sardine Gully, have crushed several times during the year, each time with satisfactory results. Their reef is very thick and broad, the stone easily got, and I have no doubt they will secure a competency this next year.

Bushman's Hill is again being tried, Coucher and Murray having got a good show. Keane and Tom, next to them, have also struck good stone, and have sold a half-share each of their claim for £40. Sam Leighton, a well-known old digger, has registered another claim at the Bushman's, as also Kennedy and party. I hope these men will be the means of opening up the hill, as there is no doubt of there being lots of splendid reefs which only require capital to develop them. Everything as regards reefing appears favourable for more prosperous times; in fact my old prognostications are being realised. I am confident that for years to come the Parkes district will hold its own with any in New South Wales.

I have nothing to report about alluvial; a little gold is being got, as the enclosed tables will show.

The dams are full at present, but the quantity of stone there is to put through the stampers will soon reduce them, unless we have a good fall of rain.

The local banks, *i.e.*, the Commercial and the A. J. S. Banks, have purchased 2,929 oz. 8 dwt. 18 gr. of gold, valued at £3 15s. per ounce, totals, £10,980 7s. 9d., and several parcels have been sent to Sydney by private hand.

In consequence of the dams being empty, crushing only commenced at latter end of May. I think the gold obtained in the seven months of last year augurs well for 1885; as it is the quantity obtained in 1884 exceeds 1883 by nearly 500 oz., and if the stone that is now at grass had been crushed, at least 2,500 oz. more would be added to the total of 1884.

Eighty-one claims have been registered by me, and three gold-mining leases applied for in 1884.

323 miners' rights, 15 business licenses, and 4 mineral licenses have been issued in the same period.

LACHLAN DISTRICT—FORBES DIVISION.

(*D. E. Troughton, Mining Registrar.*)

I HAVE the honor to submit my report for the Forbes Division of the Lachlan Mining District for 1884.

The amount of gold won in this division last year was some 460 ounces less than the amount won in 1883.

The British Standard Gold-mining Company at the Bald Hills have been working their leases through the year with but little success. Latterly, I am glad to say, the Company's prospects have looked brighter, and it is to be hoped that in the coming year their pluck may be rewarded.

Attempts to trace the lead north and south of the Company's leases have not been very successful, but I cannot say that any very sustained effort was made; nor is this surprising, capital is wanted and the enterprise is as risky as speculation well can be. Leases were taken up, but apparently as a speculation only, lessees asking for the inevitable "order for suspension" as soon as they were granted.

Extensive prospecting has been carried on between Forbes and Parkes through the year with, as yet, little or no results. Payable gold has been reported several times on what has been literally a "flash in the pan," the result being small abortive rushes and ultimate depression. It is, however, somewhat premature as yet to write the year's prospecting down fruitless, it should be fully tested by the time the next annual report is in preparation, and I trust it may then have developed something more than muscle. Undoubtedly the best finds have been in the Parkes division, to which many Forbes miners have turned their attention.

Of quartz-mining there is little to be said—certainly nothing new. The Pinnacle Reefs have not yielded as much gold as in 1883, and I know of no other place where quartz is being raised in this division.

Copper.—

Copper.—There is nothing fresh to report of the discovery of this mineral at Eurow Mountain. Whatever is there still awaits the coming of the capital, but there is little doubt that the lode, if continuous, will pay.

Miners' rights issued during the year	452
Business licenses ,, ,,	22
Mineral licenses ,, ,,	10

LACHLAN DISTRICT—CARCO DIVISION.

(*R. Hutton, Mining Registrar.*)

THERE has been scarcely any mining done in this Division during 1884. About twelve men have found employment fossicking in the old working at Gum Flat. They washed during the year about 300 loads, which yielded about 3 dwt. to the load, giving a gross yield of 45 oz. This is all the gold that has been won in the division during the year.

Quartz-mining is even in a worse state than alluvial, as from it there has been no returns whatever.

The Ironclad Company had three men employed during part of the year, it is said, putting the mine in order; they raised no stone, nor did they crush any. They had a suspension of the labour-conditions of their lease for the last three months, and are about to go to work again.

Two men (Coghlan and Quinn) have taken up a claim in the Queen of the Ranges Reef, near Canowindra. It is generally reported that they are getting payable gold, but have had no crushings.

Mallon and party, Boney's Rocks, are still sinking; they are very sanguine, but, like the others, had no stone crushed.

Fifty-eight miners' rights and five business licenses were issued at this office during the year.

LACHLAN DISTRICT—GRENFELL DIVISION.

(*W. H. Hazellon, Mining Registrar.*)

I HAVE the honor to furnish my Report for the year 1884, and have to state during the year just ended no fresh discoveries have been made in this Division. In April, Irwin and party (three men) took up an extended claim on the Old Scalded Flat Reef, which is situated on Caragabal Run, about 30 miles due west from Grenfell.

This reef was first discovered about thirteen years ago. The party worked five weeks, during which time they raised 8 or 9 tons of quartz for a trial crushing, which had to be carted to Grenfell to be crushed, no crushing-plant being nearer. This only yielded 8 dwt. to the ton; this, considering the expense of carting and raising, did not pay, but would have paid if a crushing-plant was within a reasonable distance, as the quartz is easily obtained. The party had not the means of procuring machinery and could not induce anyone with capital to assist them; they had to abandon the claim. In June five leases were applied for, one 2-acre and four 3-acre, by Mr. Crommelin; these leases embrace a quantity of quartz-sand or tailings which have passed through quartz-crushing machines. The applicant informed me that from tests made of this sand it is likely to prove very remunerative, and that some gentlemen in Sydney were making arrangements to bring out machinery from England that will separate the gold from the sand. Should this prove true it will open a new industry in gold-mining in this division.

In July, Hanshaw and party applied for a 1-acre lease for quartz-mining at the One Mile, adjoining the western boundary of Petit and Co's 3-acre lease, Enterprise Reef. This lease is worked by a local company; they are prospecting for an extension of the Enterprise Reef. Should they be successful enough to find it they will, I believe, be well rewarded.

In August, Fitch and Sons applied for a 4-acre lease, which embraces O'Brien's or Consol's Reef, which was floated about eleven years ago for £40,000. The applicants are not yet at work. They informed me that they will be raising payable stone within two months from the time they commence work.

In September a party of four men took up an Alluvial Protection Area at Palmer's Springs, about 4 miles north-east from Grenfell. They sunk four shafts, first, 66 feet; second, 120 feet; third, 158 feet; and fourth, 175 feet; and put in a drive 111 feet in the two last-named shafts. Gravelly wash was discovered about 1 foot deep, and only the colour of gold obtained. The party then abandoned the area.

In December a party of three men started to prospect Kelly's Creek, which is situated about 16 miles due east from Grenfell, for alluvial. They report having sunk several shafts, and that the sinking is shallow, and that they can get the colour in every shaft.

The following quartz-claims are raising stone and will crush about April or May next, viz.:—The Enterprise Lease, Lawson's Homeward Bound, Lucknow Nos. 1 and 2, Britannia, Young O'Brien's, and Prussian.

I may also mention that there is a gentleman here from Sydney looking for silver, but has not reported having discovered anything yet. This, I think, embraces all the information to hand at present.

LACHLAN DISTRICT—YOUNG DIVISION.

(*T. E. Blomfield, Mining Registrar.*)

IN the compilation of my Report for the elapsed year and the mining operations in this district I am labouring under the disadvantage of having little material whereon to frame one of much interest, the last twelve months having been especially sterile in the gold-mining field of enterprise, and the metal which has been won in point of value is exceedingly insignificant on so wide an area known to cover illimitable wealth.

At Blind Creek, near Murrumburrah, about 100 diggers have done a fair find, equal to average wages, but with so primitive a process as pursued there no greater results could be expected.

The new find in the Sherlock Creek has not met the expectations of prospectors, and from various causes, chiefly for the want of water; it has proved to be little short of a failure.

To summarize, until some scheme is devised of conserving the great abundance of water which in favourable seasons is precipitated in this district, little hope can be entertained of the gold being won in any considerable quantities, but, given that most essential factor to assist in its recovery, the wealth this district alone

alone is capable of yielding would dwarf the wildest flights of fable in substantial results, but until capital, aided by a more scientific method of searching the earth, together with a plentiful supply of water, is organized, all this great wealth must remain unproductive, to the serious loss to the country at large.

Since the 1st January, 1884, in this section of the district, 1,367 oz. 9 dwts. of gold, equal in value to £5,323 sterling, have been won. 367 miners' rights and 39 business licenses have been issued from this office; also, 13 mineral licenses, 10 gold-mining leases, and 2 mineral leases; these latter being in the hands of substantial Companies, but awaiting more favourable seasons, little has as yet been done to prosecute the works, which under present unfavourable conditions would entail a serious loss. In short, all enterprise is retarded just at present in consequence of the scarcity of water, and will continue so so long as the drought lasts.

LACHLAN DISTRICT—TEMORA DIVISION.

(James Davoren, Acting Mining Registrar.)

I HAVE the honor to submit the following report of mining in the Temora Division of the Lachlan Mining District for the year ending 31st December, 1884.

There appears to be a falling off in the yield of gold in this division since 1883 of 1,081 oz. 13 dwt., the total yield for the year being 11,333 oz. 9 dwt. and 3 gr., as against 12,415 oz. 2 dwt. 3 gr. for the year 1883.

I have good reason to believe that during the year a large quantity of gold won on this field was taken to Melbourne, and several parcels were taken to Sydney, for which this field will not receive credit in these returns.

About the beginning of the year Robins and party took up an old abandoned reef, known as Pike's Reef, about 25 miles south-west of Temora, from which they crushed 300 tons during the year, which gave a return of 173 oz. of gold. This reef was profitably worked several years ago. The old shaft is 180 feet deep; the drives are not safe, and it will be necessary to sink a new shaft to test the deep ground.

The Dust Hole Reef.—This claim is situated within about 3 miles of the last-mentioned claim; it was also abandoned several years ago, and was taken up by Marshall and party. A shaft is sunk to a depth of 100 feet. They expect to cut the reef at a depth of 130 feet. About 50 tons of mullock and rubble taken at the top was crushed at the battery connected with this claim, and only gave 2 dwt. to the ton.

The shareholders in this mine have great confidence that they will get large returns when they strike the reef.

Doctor's Reef, Old Junee Reefs.—This was newly taken up by Messrs. Marshall and party, who have sunk a shaft 50 feet, when they struck the reef. They have crushed 50 tons which gave a return of 6 dwt. to the ton.

There are several quartz-claims at work in and about Sebastopol, but none of them have had a crushing during the year, except the claim formerly known as the Homeward Bound, now known as La Mascotte. There were 47 tons crushed from this claim which gave a return of 35 oz. of gold.

Of the claims in this neighbourhood the Evening Star deserves special mention. There is between 300 and 400 tons of stone to grass. The reef, which is from 11 to 13 feet wide, was struck at a depth of 65 feet. It is considered the stone will yield from 12 to 15 dwt. to the ton, and is easily got out. This is looked upon as the best property in the neighbourhood.

I have received no return of the tailings treated by Messrs. Heffernan and Marshall at Sebastopol and Junee.

Quartz-mining in Temora is very quiet, the South Australian being the only quartz-claim at work.

Alluvial.—Many of the old claims which were abandoned have been taken up afresh during the year and have paid good wages.

The number of miners' rights issued during the year was 752, and 167 business licenses. About 430 of the miners' rights were taken out by people engaged in and about alluvial mining, four by chinamen, and the remainder by people engaged in quartz-mining and parties holding allotments and residence areas.

There was between 45,000 and 50,000 loads of wash-dirt puddled in Temora during the year. The puddlers could not give me the yields of the lots puddled separately, as in most cases the miners took the gold home to clean up, but I am told the average was from 3 to 7 dwt. to the load.

I have been unable, owing to the shortness of the time since notification of my appointment as Acting Mining Registrar reached me (9th January, 1885), to give more details of the working and country gone through, so I hope you will pardon any irregularity.

LACHLAN DISTRICT—BARMEDMAN DIVISION.

(W. Forbes, Mining Registrar.)

I HAVE the honor to submit my report of the past year for the information of the Honorable the Minister for Mines. Mining operations have been somewhat retarded during the year 1884 by the collapse of Jackson's Reef and the Ada Gold-mining Companies. The former has been lately sold to a contributory company, and miners will shortly be employed on tribute. The Ada leased ground having been cancelled, has been occupied by the objectors, who are determined to fully test the claim. The Fiery Cross Reef still holds a premier position on the field, and the Hunted to Death, on the same line, has also yielded payable returns. The Black Angel, a cross reef to the south, has given large yields during the year; but the width of stone is not equal to the Fiery Cross, and the returns for shareholders have in no case exceeded £10 per week, although the yield has, on one occasion, been 3 oz. 6 dwt. per ton. Wright's Reef has been abandoned, the last crushing merely giving 10 dwt. per ton. Owing to the absence of outside capital many reefs have been abandoned, from which fair returns have been obtained. Morellis and Hasset's, at the Hard to Find, are no longer worked. The yield from these claims has varied from 27 dwt. to 15 dwt. per ton; but the width of gold-bearing stone was unsatisfactory, and the means of the working miners were inadequate to the further testing of the ground. Barnett's Reef, at the Hard to Find, appears to greater advantage during the past year, the average yield being 1 oz. 11 dwt. 9 gr. per ton. The stone was taken from the level of 75 feet. Work at the old lease has been abandoned, although several returns of over 1 oz. per ton have been obtained; but the claim was considered patchy by the miners employed. The Phoenix Prospecting Company continues to sustain the high reputation given to it by Mr. Slec, the Inspector of Mines, who affirmed that it was the best and most permanent reef on the field; but the width rarely exceeds 18 inches, and the average is merely

12 inches. As the appended list will show, this reef has given the highest average returns, namely, 2 oz. 15 dwt. 12 gr. Miners are still employed in No. 1 North Phoenix, where there are fair prospects, but there is a dispute between the present occupants and the original applicants for a lease. No. 1 South is under application for lease. The prospects of the Barmedman Gold-mining Company appear to have considerably improved during the past year. Mr. Gleadow has been appointed manager, and since he has taken charge the Little Ada Reef has been found near the surface, the first crushing giving 3 oz. per ton. Several crushings from the Fanny Park have also given payable returns; but the year's average has been sadly decreased by the necessary crushing of enormous quantities of inferior stone previously raised, and taken from some of the big reefs with which the Company's claim abounds. The claim known as the Italians, by No. 2 North Ada, has not of late years yielded up to its usual average. There have been enormous bodies of stone which were taken out from wall to wall, and the result has been a comparatively poor return. There was an immense quantity of stone previously raised by the Italians prior to the date of the claim, so that the late crushings give no actual clue as to the value of the property. Large returns have at various times been obtained from the spare ground owned by Pope Minter and party; but this ground has, together with the Italians, been under suspension, owing to the accumulation of water in the claims while the pumps were undergoing necessary repairs. The shareholders of the Moonlight Reef have left the district, and the claim is unoccupied. Very little prospecting for alluvial has been done, and there has been no surplus of miners to aid in the development of the district. Attention has of late been called to the splendid reef country north of Barmedman. A prospecting party is now employed in the direction, and the large scope of auriferous land inspires faith amongst the residents as to the ultimate opening of other gold-fields. The population has slightly diminished, owing to the rushes to Dark River, Silverton, and Sunny Corner. The number of miners' rights issued during 1884 has been 163. The business licenses are 48; but no mineral licenses have been granted. Seven gold-mining leases have been applied for, the total area being 35 acres of ground. Of these one has been cancelled and two revoked. This reduces the area of ground under application for lease to 27 acres. The population is estimated at from 300 to 400. They are a most orderly class of people, and give little trouble to the authorities. Considering the valuable mining properties there is but little litigation. The following statistics will show that there are sixteen claims being worked with satisfactory results. The average cost of crushing is about 10s. per ton. The total number of tons crushed 6,216, the yield being 3,351 oz. 5 dwt. 12 gr. The estimated money value is £12,986 2s. 6d., showing an average yield of 10 dwt. 16 gr. per ton.

SOUTHERN DISTRICT—ARALUEN, BRAIDWOOD, LITTLE RIVER, MAJOR'S CREEK, AND NERRIGA DIVISIONS.

(*Mr. Warden Aldcorn, P.M., Braidwood.*)

GOLD-MINING operations during the year 1884 in the abovenamed divisions under my charge have been anything but active, and my report with reference thereto may be comprised in a few words.

The chief cause of inactivity has been the almost unexampled continuance of a short supply of water, the past year being the fourth during which the rainfall has been so small as scarcely to do more than penetrate the ground for a few inches, and furnishing at most a few days' supply occasionally for mining purposes. A large portion of the mining population has, therefore, been obliged to seek other employment, chiefly on the tailing works.

In one part of the Araluen Division (that in the bed of the river), where heavy stripping has to be carried on, operations have not been retarded but rather benefited by the dry weather, although some even of these workings may soon have to be prosecuted at the disadvantage of having to pump water for washing operations. Several working men's companies have been engaged on some portions of what were formerly large claims worked with extensive machinery, but which were given up for a time as unremunerative. Some of these small parties have been working on tribute agreements, and as a rule have been earning good wages. A large claim on private ground, which had been abandoned as not payable, was taken up during the year by a tradesman in Araluen who has carried it on with varying success up to the present time. This gives employment to from forty to fifty persons.

At Little River matters remain much the same as at date of my last report. Nothing has been done to utilize the quartz-mining machinery which was erected two years ago at large cost to work several reefs there. A projected Company, with some Sydney capitalists, from which something was expected in this way, seems to have come to nothing; at least all they have done has been to apply for leases of the ground, and to pay a person to look after the idle machinery. A few weeks ago a fresh discovery was made of a line of quartz-reef a mile or more from formerly known lines. A trial crushing has been made of 16 tons, which yielded at the rate of 2½ oz. to the ton. The discoverers are sanguine as to their having a good property, and are sinking to test the reef to a further depth. A second party have found another reef very near that just referred to, and they are getting out a trial crushing.

Any further matters of detail as regards gold-mining will, I doubt not, be furnished by the several Mining Registrars in their respective divisions.

With regard to mining other than gold there is little to report. Within the past two or three months some parties have taken out mineral licenses, and have been prospecting for copper and silver near the Shoalhaven River, a few miles from Braidwood. Quite recently some specimens of silver ore have been found which experienced persons pronounced to be good, and steps are being taken to have them properly tested.

SOUTHERN DISTRICT—MORUYA DIVISION.

(*Mr. Warden Mannsell, P.M., Moruya.*)

I HAVE the honor to state, for the information of the Honorable the Minister for Mines, that I have but little to add to my former report.

Owing to the dryness of the past and present years prospective workings have not perceptively increased.

Recent legislation and regulations have afforded a few Companies opportunities of testing the auriferous qualities of land and reserves, amongst which are some on the Belle of Australia line of reef, where Carter and Company have already erected a crushing plant, and others have applied for leases on the same line with similar intentions.

At Mogo a Company of eight have recently commenced alluvial work, but the results of its labour is as yet problematic.

The

The proprietor of the Moruya silver mines informs me of his intention to erect more powerful and modern machinery with a view to further develop their resources, of which he appears sanguine.

There are about seven men at work at Bermagui, who barely make wages.

On the Dromedary Mountain Messrs. Mills and Company continue to work their crushing plant.

SOUTHERN DISTRICT—NOWRA DIVISION.

(*Mr. Warden Lovegrove, P.M., Nowra.*)

On considering that the yearly Report is not merely for the use of the Department, but is also published for the information of the public, I have thought it not amiss to give a general indication of the features of the district, showing how much has been done and how much left undone in the way of prospecting.

The Shoalhaven River, coming from the south, and passing through the Braidwood district with a winding and broken course, auriferous throughout, is joined by the Endrick River from the east, and proceeds northwards by Nerrimunga, Spring Creek, and Tim's Gully (all well-known names to miners), and after nearly reaching Marulan, suddenly turns eastward, and by a tolerably direct course of about 60 miles falls into the sea.

It is not too much to say that throughout the whole of this distance it is auriferous, and yet, with the exception of a few wandering miners without capital, no one is to be found on its course from Nerriga to Yalwal, a lineal distance of 80 to 100 miles. The Bundanoon and Meryla Creeks from the north have been proved to contain gold; travellers detained by freshes have picked out nuggets with their pocket-knives, and yet the whole actual gold-workings of the district are comprised within 1 square mile.

Again, in this limited space only three mines can be said in any sense to work, and very rarely exceed, if they equal, the labour requirements of their lease; yet, in 1882, they turned out 828 oz. of gold, in 1883, 1,942 oz., and in 1884, 883 oz., the results on an average of a dozen men's work, or less.

I think the causes are principally sentimental. Diggers like to move in bands, and do not like the chance of loneliness, and nothing is more lonely than the Shoalhaven gullies, with the hills surmounted by stupendous cliffs.

Then there is also insufficient mining population for the vast mining area of the Colony, and some places must be left alone for the present.

Management, again, has its various difficulties to interpose. The copper-mine opened by Captain Reynolds, on the Right Arm Creek, is there abandoned with its shaft of 74 feet, its output showing the various brilliant colours of the lode, and the gossan outcropping on the opposite bank, the causes being that the shareholders refused to pay up a sixpenny call, and the workmen left. At the junction of the Kangaroo and Shoalhaven Rivers a bold attempt was made to bottom the drift, and whilst I was hourly expecting to hear of the success of the undertaking, the claim was registered for want of capital, and the principal shortly after accepted an offer to take the management of a mine in India. A time will come when prospecting on this river will be systematic and thorough, and we shall then see many metals paying their way that are now not even looked for.

Nothing has been done in coal. The railway vote has passed, but the holders of the large seams from the Jamberoo Mountain to Broughton Creek, will not open their mines much before the completion of the line.

SOUTHERN DISTRICT—BERRIMA DIVISION.

(*Mr. Warden F. R. Wilshire, P.M., Berrima.*)

In forwarding my annual report for the past year of 1884, I have the honor to state that mining operations generally have not much changed in the division under my supervision during the period under review. The coal and shale mining interests have not made any very considerable developments, and I have little to add in that regard to the information supplied you last year.

The Joadja Coal and Shale Company are still engaged completing and extending their important works at Joadja Creek, the demand for the Company's very excellent kerosene oil being now greater than they can even supply with the extensive plant in use, and the manufacture of gasoline oil (used and known as portable gas) now forms an important item of their business, and this substance is rapidly coming into general use under improved methods of burning it. The local manager, Mr. Forsythe, supplies me with the following particulars relative to the operations of the Company, for the past year, viz. :—Quantity of shale mined, 19,014 tons; quantity of coal, 7,759 tons; kerosene oil, 36,000 cases; gasoline, benzine, and other products, 6,000 cases; paraffine (hard raw), 100 tons; sulphuric acid, 400 tons. Total number of men employed, 160.

A new coal-pit, known as the Ringwood Colliery, has been opened during the year. The quality of the coal is said to be pretty good, but a report is current that the trials for locomotive purposes have not proved so good as expected, and other seams on the same property are being tested, with hopes of better results. The proprietors of this Company have spent some £20,000 or £30,000 in opening the pit, plant, &c., &c., and the works are of a substantial and durable character, with considerable facilities for a large output.

Mr. Baker's colliery (Erith) is still engaged supplying the railway and other contracts. It is currently reported that the proprietor is desirous of selling the mine, or of floating it into a Company.

The Berrima Colliery is still supplying private orders, they having failed to secure a portion of the railway tender for last year, and the pit, in consequence, is very slack at present.

Another Company are commencing to open a coal-seam near Mittagong, of the character of which great confidence is expressed by the owners, notwithstanding the number of failures that have hitherto taken place in coal tests from seams in that vicinity. This Company, I believe, intends constructing 5 or 6 miles of wide gauge (4 feet 8½ in.) railway, to connect with the great Southern Line, near Mittagong.

During the latter part of the year a small rush took place to the Old Mittagong Gold-field, particulars concerning which field I have already furnished you with in a special report under date the 11th September ultimo.

One gold-mining lease was applied for (Messrs. Dunstan, Southey, & Co.). The gold is found in very limited quantity, and as yet only by this party, who have also succeeded in obtaining a few diamonds.

Several mineral leases have also been applied for in the same neighbourhood, and adjoining Messrs. Dunstan & Co., on Diggers Creek, but I have not been able to discover, from two visits made to the locality,

locality, that anything in the way of payable gold or gems has been found outside Dunstan & Co.'s claim, though there are indications of a similar wash in small patches in various places along Diggers' Creek, the character of which, like that in Dunstan & Co.'s claim, is quite distinct from anything there forming now the geological surface of the locality, and in consequence must have come from some great distance by a means not now very easily determined, or thrown up by some volcanic action, all indications of which have long since disappeared. I may state that I have discovered very small patches, a few yards only in extent, of a precisely similar wash containing numerous gems, such as sapphire, zircon, &c., &c., along the course of the Wingecarribee River, flowing through this town, the source or origin of which wash (being quite distinct and totally different from the present river wash or detritus as at Diggers' Creek), forms an interesting question for geologists to solve, the river taking its rise, as it does, in and flowing through sandstone (Hawkesbury rock) the whole of its course.

Two or three mineral licenses have been applied for, to mine for cobalt &c., near Bungonia, in the police district of Goulburn, but I am not in a position to furnish any particulars concerning this, never having visited the neighbourhood, and have heard little or nothing further of the matter.

Kerosene shale, of an inferior quality, has been found in the Nattai River, near Colo, as also at Meryla, near the Fitzroy Falls, but I am not in a position to furnish further particulars at present concerning these finds.

SOUTHERN DISTRICT—BOMBALA DIVISION.

(*Mr. Warden Giles, Bombala.*)

I HAVE the honor to forward my report for the year 1884 on mining matters within the portions of the Tumut and Adelong and Southern Mining Districts, of which I am Warden, and which embrace the following gold-fields, viz.:—Kiandra, Crackenback, Snowy River, Collinton, Nimitybelle, Delegate, and Toowoomba.

As previously instructed, I presume the Mining Registrars and Wardens' clerks stationed at Kiandra, Cooma, Bombala, Nimitybelle, and Eden have already furnished their reports for the past year, giving detailed accounts of the various workings, proceeds, &c., also the number of miners' rights, business, and mineral licenses issued within their respective divisions, to the 31st December last.

At Kiandra there are five Companies at work. The gold won on this field during the past year amounted to about 2,000 oz. There were 136 miners' rights issued by the Mining Registrar.

Scarcity of water, owing to the severe drought, has compelled some of the claim-holders to temporarily suspend sluicing operations. The want of water supply has seriously retarded the progress of this gold-field; otherwise the results would have been much more favourable.

The Kiandra Gold-mining Company have, at a great outlay, constructed hydraulic machinery to wash away the auriferous hills. Sluicing was carried on at the Company's claim for 2,997 hours, washing away 169,651 tons of earth.

At the 8-mile claim hydraulic sluicing with 4½-inch nozzle was commenced on the 14th May, and carried on till the 10th December, removing 249,278 tons of earth.

At the 15-mile, or Golden Crown claim, work has been carried on throughout the year. At two other claims the hydraulic sluicing apparatus has been placed in position, and the Company only await a fair supply of water to enable them to commence sluicing.

A quartz-reef has been opened which promises to yield payable gold.

The mining population may be estimated at 300, consisting of Europeans and Chinese.

Nimitybelle Gold-field.—There has not been very much work done on this gold-field during the past year. The long drought has seriously affected the progress of gold-mining at Kydra.

Delegate and Toowoomba Gold-fields.—There has not been any favourable progress made in gold-mining during 1884 on these gold-fields, although a migratory mining population has been maintained thereon, consisting mainly of Chinese.

I have travelled, in the discharge of my duties as Warden, during the year, 1,453 miles.

SOUTHERN DISTRICT—YASS DIVISION.

(*Mr. Warden Fisher, Yass.*)

I HAVE the honor to submit my report for the year 1884 of that portion of the Southern Mining District of which I am Warden.

Mining has been quite at a standstill during the past twelve months in this portion of the Southern Mining District, and no effort has been made to further develop any of the mines mentioned in my last year's report.

Prospecting has been going on in the Nanima Gold-fields, some 20 miles from Yass. Gold has been found, but not in sufficient quantities to induce permanent mining.

SOUTHERN DISTRICT—BRAIDWOOD DIVISION.

(*C. Osear, Mining Registrar.*)

I HAVE the honor to forward my Annual Report for the year ending the 30th December, 1884, for my portion of the Braidwood District. I regret to say that the mining industry is in anything but a flourishing state; it is greatly attributable to the want of water, but more so to the want of capital to develop the great resources of the district in regard to minerals of all sorts. The miners bitterly complain of the little interest taken by capitalists. Of the two or three mineral selections taken up no favourable reports have arrived.

SOUTHERN DISTRICT—ARALUEN DIVISION.

(*E. F. Carlile, Mining Registrar.*)

THERE has been an increase in the outturn of gold in the Araluen Division for the year 1884 of over 1,000 oz. as compared with 1883, the respective figures being—for 1884, 4,824 oz. 14 dwt. (namely, 4,732 oz. alluvial, and 92 oz. 14 dwt. quartz) of the value of £18,575 2s., as against 3,763 oz. 16 dwt. valued at £14,490 12s. 6d. for 1883. The reason of the increased yield is that a larger area of ground is now being worked, some of it with very fair results. A large scope of ground (idle for some time) is now under tribute, and

and on private land an extensive claim of several acres in area has been resuscitated. A great drawback during the year has been a want of water for washing purposes; not only ground-sluicing claims but those worked by stripping have frequently lost time through having no water to wash. At one spot, where some years ago the ground could not be drained by steam-pumping, water for washing has now to be pumped from the bottom, and after being used in the box allowed to drain back into the pump-hole, and so used over and over again. Near the same spot a steam-engine was washed away fourteen or fifteen years ago during a heavy flood, and was found only a few weeks since, when an underground tail-race which now drains that claim was being extended. These facts show what an immense advantage besides saving of expense is the present plan of draining by gravitation instead of the former costly means of powerful steam-engines and pumps.

Quartz-mining at Bell's Creek has occupied a few men during the year.

SOUTHERN DISTRICT—MAJOR'S CREEK DIVISION.

(*John Heazlet, Mining Registrar.*)

IN drawing up this, my statistical report for the year ending 31st December, 1884, I find that no progress has been made in either quartz or alluvial mining, but the contrary, there being a falling-off in the quantity of gold won—of about 81 oz. as compared with that of 1883—and only forty miners' rights sold as against forty-eight during 1883,—two very important items, which would lead to the supposition that the field is all but exhausted, more especially by those who have no knowledge of the locality or the seasons we have had during the past five years; but to those immediately concerned there is nothing to be surprised at, as with one exception the holders of races and water rights have not any time during the past five years had sufficient water to be of any material benefit to them. And at the present time the tail-races or ground-sluices have the appearance of having been deserted long since, they being coated over with grass, rushes, &c.; it is not therefore to be wondered at that a great many have left the place, some for good and others temporarily, which is the cause of a reduction in the number of miners' rights sold, and a lesser quantity of gold being found; indeed the wonder is that as much as 630 odd oz. have been obtained when scarcely a party could be seen at work during the greater portion of the year. Some two or three parties must have done remarkably well, which is a proof that the field is not quite exhausted, but fortunately for some and unfortunately for others the best ground is private property, and out of the reach of all but the owners of the land, who are taking the gold out of it themselves. The Long Flat portion of my division is also affected by the dry seasons, as during flood times old stuff—(i.e., stuff which has been removed) gets washed away, leaving the sound blocks exposed to view and more room for fresh stripping to be done; besides the stuff so flooded away yields a considerable quantity of gold. I have heard it said that there is as much gold on the Flat as what has been extracted from it, which I doubt. It does appear, however, that there are some who have a good opinion of it; the Messrs. O'Heir and party, whose race and water right extends from the head of the Back Creek to Major's Creek, have recently diverted their race to Long Flat with the view of ground-sluicing on a large scale, and have secured a block of 9 acres as an extended claim. This party have three good reservoirs, and with what is termed dreepy weather are able to make great execution in the old worked ground; there is one obstacle in the way, namely, too little fall in the ground for tailrace, which will necessitate the cutting away of a large quantity of rock between the Flat and the Back Creek, into which the water from the Flat is discharged. With a good fall and plenty of water the Flat will yield a large quantity of gold for many years to come.

Quartz-mining, like the alluvial, has not got on well; still there was, in one instance, a good beginning made if properly carried out. Mr. W. C. Newman, part proprietor and manager of the United Miners at Commissioners' Hill (private land) having put in an adit or drain from the main creek into the hill with a view to escape the trouble and expense of baling. This drain is laid with earthenware pipes, therefore has been expensive for so far, but from some cause unknown to me the work in this mine has been stopped for some months past; about 100 tons of stone from this mine has been put through the battery, and the mundic treated thereat by means of roasting and grinding in the Chilean mills, the yield from which is said to be 37 oz. or thereabouts. Consequent on the absence of Mr. Newman I have not had this information from himself, yet am of the opinion it is pretty correct. It is thought by many of the miners, and specially by those who worked this ground many years ago, that there is a great deal richer stuff than what has been recently crushed; the depth of shaft in this mine will be found in tabular form No. 4, enclosed herewith.

A Mr. Beazley, of Sydney, has lately obtained samples from the Young Australian, the Lady Elizabeth, or Pipe-clay, both situated at Red Hill (private land), also from what is known as Rigbey's Old Reef (near Spring Creek), with the view of ascertaining their respective value, which, if found payable, may be the means of a better trial being made of some or all of these mines than what has already been given. A trial assay from the Young Australian has given at the rate of 12 oz. to the ton; the depth of shaft in this mine will be found in tabular form No. 4, enclosed herewith. The vein in this is narrow, but is well known to be rich in gold, i.e., so far as it has been worked from the surface to the depth at which the latest trial was given, and, like all other reefs at this place, working miners were unable to contend with the rock-water, and especially the mundic. On Rigbey's Reef a new shaft has been put down to a depth of about 54 feet in order to strike the reef where it had been abandoned; the value of the sample obtained from this I have not ascertained, and from what I have learned of the Lady Elizabeth it has not been quite satisfactory, and the reason assigned was that a deal of rubbish or poor stuff was taken out with the vein carrying the gold. I may state that the 12 tons raised from this mine has not been crushed, therefore it may be premature to give an opinion as to its value; the shaft is said to be 60 feet deep, and the vein or lode which consists of quartz and pipeclay is nearly perpendicular.

In the Rise and Shine, Red Hill (Crown Land), owned by a Sydney syndicate, no work has been done during 1884. A crushing of some 5 tons from this mine, put through at the end of 1883, yielded somewhere about 28 oz., and the pyrites were sent to England for treatment (at least I have heard so), and that the owners stopped work pending the returns.

The Spinx Mine, at Calder's Flat, taken up by the Messrs. Harrison & Matthews some three years ago, is not being worked; perhaps they have not got the lease and are not bound to work it. This is a 2-acre block.

The Snob's Reef, at Big Hill, formerly owned by Messrs. Field Brothers and Company, but now owned by Mr. J. H. Blatchford as an extended quartz claim, has not been worked during the past three years,

years, and is now registered for suspension of work pending the formation of a Company. There are other blocks of ground pegged out and applied for by Colonel Halket and others, but whether leases have been granted or refused I have not been informed. The miners would like to know this, as until they do there is danger of their committing a trespass.

In tabular forms Nos. 2 and 3 will be found the number of puddling machines, also the number of crushing mills and other machinery within my division; these latter are all situated on private land. In tabular form No. 1 will be found the number of miners, European and Chinese respectively; also the quantity of gold won and the value of same. It is probable that a few lots may have been sent to Sydney privately, and in such case my estimate will be rather under than over the mark.

In closing this report I wish to say that if any mistakes have been made they have not been wilful. I have no object to serve by stating what is incorrect, but when information has to be obtained from various sources it must not be expected that no errors will creep in.

SOUTHERN DISTRICT—LITTLE RIVER DIVISION.

(*P. J. Galway, Mining Registrar.*)

I HAVE the honor to forward my Annual Report for this district.

In doing so I regret to state that very little has been done in mining matters during the past year, continued dry weather causing the miners holding races and water rights to seek employment elsewhere until a change in the weather takes place; and although 158 miners' rights were issued during the year, not more than one-half that number were working at any one time, and those chiefly making a living by fossicking near where water could be had for washing.

The Homeward Bound Quartz-reefing Co., holding four 10-acre blocks, having been idle during the greater portion of 1883, in the commencement of 1884 applied to lease the ground formerly held in extended claims, and leases were granted and issued some two months past, but the Company has not commenced work yet, and a most extensive plant, consisting of pumps and winding gear, are all going to ruin. The stoppage was caused, not that the claim would not pay, but from the expenditure of the Company's funds in useless "top-work." From an interview had lately with a Sydney manager I am in hopes that work will be renewed on a more solid basis before long. A new and distinct reef has lately been opened, and named the "Day Dawn." Fifteen tons of a trial crushing gave a return of 39 oz., and the stone from an adjoining claim is expected to crush at least 5 oz. per ton. Those claims being situated at the base of a ridge nearly 200 feet high, and the gold being so generally distributed in the stone, indicates that if the other known reefs were only sunk on to a reasonable depth permanent reefs would be found, the stone formerly taken out from the surface 200 feet being patchy, though in some instances very rich.

In the absence of any battery working here at present the quartz has to be sent to Bell's Creek, at a cost of £2 per ton.

SOUTHERN DISTRICT—NERRIGA DIVISION.

(*S. Woollan, Mining Registrar.*)

IN submitting my Report for 1884 I regret to have to chronicle a falling off in the number of miners engaged in this division and a slight falling off in the amount of gold obtained, attributable to the great amount of rain during the last six months, which has driven the miners from the Shoalhaven River, the principal gold-producing part of the division. At the commencement of the year, while the drought continued, a very large amount of gold was being obtained. I know of individuals who made their 7 to 8 oz. per day; but with the rain came the notice to quit, and up to this time the usual number are not engaged at the river, although I hear of several parties who are making arrangements for another campaign.

Near Windellama and Bungonio the Messrs. Armstrong, Perry, & Blackett are working ground for cobalt, which is likely to turn out a permanent source of profit to themselves and very much benefit the district. They have a large quantity of very rich ore to grass, and from the assays made in Sydney and London they are justified in considering they own one of the most valuable mining properties in the southern hemisphere.

Large deposits of kerosene shale have also been discovered near Nerriga within the last few months; and as the locality is but about 15 miles from the proposed Braidwood railway terminus, there is a probability that this may also attract the attention of some speculators, and so help to enliven mining matters in the district.

SOUTHERN DISTRICT—EUROBODALLA AND NERRIGUNDA DIVISIONS.

(*L. J. Clifford, Mining Registrar.*)

IN submitting my Report for the year ending 1884 for the Eurobodalla and Nerrigunda Division, for which I act as Mining Registrar, and as I have been but a short time in this district, I can scarcely be expected to have much knowledge of mining matters in this division.

There are very few European miners left, some are engaged fossicking, and others are scattered about prospecting. I have not heard of any fresh finds. The shareholders of the Bomba Reef have stopped operations, for what I do not know.

The Chinese appear to be doing fairly well, but it is hard to ascertain how much gold they are getting.

There were 41 miners' rights sold for the past year against 33 for the previous year, and 12 business licenses against 12 for the previous year.

Mining matters appear to be at a standstill in this division.

SOUTHERN DISTRICT—BOMBALA DIVISION.

(*A. R. Chopin, Mining Registrar.*)

I HAVE the honor to report for the last year there has been but little progress made in mining in this division. The severe drought of the past two years has tended to dry up the springs and creeks, rendering mining operations in most cases an impossibility. I regret to say that the Messrs. Eisenstaedter have failed to float a Company for the working of Nelbothery. I have experienced considerable difficulty in the issuing of miners' rights, as the Chinese will not, unless compelled, take their rights out.

The quantity of gold purchased by the local banks for the year amounts to 332 oz. 16 dwt. 6 gr., of the value of £1,278 7s. 11d., as against 370½ oz., of the value of £1,421 15s. 10d., for the year 1883.

There were only 16 business licenses, 12 miners' rights, and 3 mineral licenses issued during the past year, as against 8 business licenses and 16 miners' rights issued for 1883.

SOUTHERN

SOUTHERN DISTRICT—WAGONGA DIVISION.

(A. M. Smith, Mining Registrar.)

I HAVE the honor to submit my annual report on mining matters in this division for 1884.

Wagonga North Head.—A few claims have been taken up under the "Mining Act Further Amendment Act of 1884." The permits granted are likely to be converted into leases, when the claim-holders are satisfied with the returns from crushings. One battery of ten stampers has been placed on the ground towards the end of the year. The time being so short, a fair idea of the prospects of the reef could not be arrived at; all parties concerned are, however, sanguine, and should the yield come up to expectation it is not unlikely that additional plant will be erected and induce investment in the lands presently remaining unoccupied.

Mount Dromedary.—Here there are two batteries at work. Bailey & Miles, on the Star of the South line of reef, report a crushing of 97 tons, yielding 120 ounces of gold. Diggers who have been working in the creeks for years still remain, although their gains are small yet sure.

Corunna.—A few parties of diggers still keep at work in ground over 100 feet in depth, but none have reported any find worthy of note.

Montreal.—The same applies to this formerly rich field, which appears to have been pretty well worked out.

SOUTHERN DISTRICT—MORUYA DIVISION.

(H. N. Barton, Mining Registrar.)

I HAVE the honor to forward my report for 1884. Mining matters in my portion of the district have been very quiet during the year and no large amount of gold, as far as can be relied upon, has been obtained.

Two mineral leases of 40 acres each have been applied for, adjoining a lease at the silver-mine, applied for and obtained last year, and a tribute company was or is about to be formed to work the old shaft and surrounding ground. There is a new shaft lately sunk north of old mine 40 feet, and level 12 feet, a cut reef driven north 20 feet. A large quantity of stone has been shipped to England to be treated.

The old 18 horse-power engine still works a battery of 12 stamps, and has put through public stone 340 tons during the year, with results according to average $\frac{3}{4}$ oz. to the ton, obtained from small leaders in the neighbourhood.

At Mogo there has been some old abandoned ground taken up, situated at Monkey Gully, Cabbage-tree Creek, which bids fair (as far as the prospects obtained) to turn out well, and if so machinery will be erected at once.

I have issued between forty and fifty miners' rights during the year. There is a great deal of gold won that is kept secret and cannot be accounted for. At the silver-mine about 260 oz. have been got, and at Mogo about 350 oz.

SOUTHERN DISTRICT—GUNNING DIVISION.

(J. F. Kenyon, Mining Registrar.)

I REGRET to state that I have no improvement to report with regard to mining matters in this division during the year 1884, operations being confined to a few fossickers on the Fish River (or Lachlan) some 15 miles from here. I can gain no reliable information as to quantity of gold obtained, but am of opinion that it was very limited indeed.

There is no machinery of any kind, either at work or idle, in this division at present.

Only five miners' rights were sold by me during the year 1884, and no business licenses or leases of any kind.

SOUTHERN DISTRICT—BURROWA DIVISION.

(W. J. Wotton, Mining Registrar.)

THERE is nothing of any moment to report upon the mining operations in this division. The only mine at work is the Frogmore Copper-mine, but from the low price of copper ruling of late, and other unforeseen circumstances it is thought that works will have to be suspended without a change comes; it will be unfortunate for the shareholders and the district generally, as there is no doubt as to the quantity and quality of the ore; and as there is every conceivable improvement on the ground for the profitable working of copper, besides the mine giving employment to a large number of people, it will be a loss in many ways should they have to stop working.

TUMUT AND ADELONG DISTRICT—TUMUT DIVISION.

(Mr. Warden Vyner, P.M., Tumut.)

In furnishing my Annual Report of the state of mining in that portion of the Tumut and Adelong Mining District under my charge, I regret to have to state that this industry is becoming each succeeding year less prosperous.

Adelong, which is the principal mining centre of my district, shows a great falling off in the production of gold during the past year, as indicated by the quantity forwarded by the monthly escort, and were it not that one or two alluvial claims continue to hold their own, Adelong Gold-field would soon be a thing of the past, and I see no chance at present of any, even a partial, revival of its former prosperity.

The other portions of my District, including Tarcutta, Hillas' Creek, Mount Adrah, Upper and Middle Adelong, Thorp's Creek, Reedy Flat, Adjenbilly, Gobarragandra and Sandy Creek, have only an isolated party here and there working on them, and those are barely making wages.

No mining for metals, other than gold is being prosecuted in the District at present.

The population specially engaged in mining is gradually decreasing, some going to other Fields, and others who may remain in the neighbourhood following more certainly profitable pursuits.

The several Mining Registrars in my Division, have, I presume, already furnished you with the usual statistical information.

TUMUT AND ADELONG DISTRICT—GUNDAGAI DIVISION.

(Mr. Warden W. Love, P.M., Gundagai.)

THE Annual Report of this division for 1884, which I have the honor to forward, is by no means encouraging.

Very little has been done here in gold-mining during the past year, and owing to the demand for labour on the railway line from Cootamundra to Gundagai, many of those formerly employed in gold-mining pursuits have left for more certain remuneration on the railway works.

There are still a few who hold on to reefing. Frearson and party, of Coolac, lately crushed a parcel of stone taken from their 100 feet level, which averaged 1 oz. 1 dwt. to the ton. At

At Mount Adrah Cole and party have raised and lately crushed 87 tons of quartz for a yield of 320 oz. And Harford Brothers, of the Kimo Reefs, have finished crushing a parcel of 6 tons of stone, which yielded 17 oz. of smelted gold. The rock is, however, so hard to work, that even this result is not remunerative. Harford's party has become discouraged, and are now offering their crushing plant for sale.

Prospecting for alluvial gold at considerable expense has been carried on in many quarters, but results disappointing.

In asbestos but little has been done.

The Australian Slate Quarry, about 2 miles from Gundagai, is in full work. As soon as the railway line to Gundagai is completed there will be large consignments of excellent slates to Sydney for roofing and flagging purposes.

A marble quarry is also being partially worked. At present large quantities of it are being burned for lime.

TUMUT AND ADELONG DISTRICT—ALBURY DIVISION.

(*Mr. Warden Keightley, P.M., Albury.*)

I HAVE the honor to forward my Annual Report.

Mining in the Albury Division of the Tumut and Adelong Mining District has not been prosecuted with any great vigour during 1884, owing mainly to new fields having been opened up in other parts. Still there are some very good claims at the Black Range and Portuguese Gully, which only require capital to develop, the best of which are Goldworthy Bros., on May Day Hill; Lawson and party, Old Ethiopian ground; A. T. Johnson and party, Portuguese Gully; and E. C. Pye and party, May Day Hill.

Since last year the alluvial ground on Black Range Flat, above the public school and near the old whim shaft, has been taken up by A. H. McEachern and party and formed into a Company.

This Company has expended about £1,000 in sinking shafts, erecting machinery, &c., and have just got fairly started and are very confident of success. From the richness of this ground in former years, and the appliances of the present holders of the ground the general belief is that the Border Town Gold-mining Company will prove a successful venture. Should this Company succeed, the whole of the alluvial ground on the Black Range will receive a good trial as there seems to be no two opinions as to the gold being there.

TUMUT AND ADELONG DISTRICT—QUEANBEYAN DIVISION.

(*Mr. Warden J. C. Woore, Queanbeyan.*)

I HAVE the honor to submit, for the information of the Honorable the Minister for Mines, my report for the year 1884 upon the Queanbeyan Division of the Tumut and Adelong Mining District.

At Captain's Flat, on Blatchford's 3-acre lease, and Harkness' prospecting claim, adjoining his 5-acre lease on the north, a large amount of work has been done, principally of a preparatory character.

The main tunnel in the hill, going southerly, has been extended about 120 feet, and is now about 420 feet long. Another tunnel, higher up the hill, has been driven about 300 feet, and a third, still higher up, about 200 feet.

These tunnels have been connected with each other by shafts; the main, or lower tunnel, as I stated in my last annual report, is connected with the battery by about a hundred yards of tramway.

The greater portion of this work was done while waiting for water, for the want of which the battery was idle during the first six and a half months of the year, and has again been idle from the same cause during the last six weeks of the year; but during the intermediate period, namely, from about the middle of July to the middle of November, 2,386 tons of stone were crushed, yielding about 360 oz. of gold, although by assay the yield is said to be from 10 to 15 dwts. per ton.

At first the yield was about 7 dwts. per ton, by the ordinary process, but on advancing into the hill the stone was found to contain a large quantity of iron, which, with other matter, acted unfavourably on the mercury, and was difficult to treat by the ordinary process, and arrangements are now being made for other machinery with the hope of obtaining a better yield from the stone.

No work has been done on Harkness' 5-acre lease through which the main tunnel passes, and work has been discontinued on Blatchford's 2-acre lease, the auriferous stone having been exhausted.

On Montgomery and party's 7-acre lease work has been continued; about 800 tons of stone from it have been crushed by Holterman's battery, yielding about 6 dwt. per ton, and the reef has widened out to about 30 feet; ore assaying 140 ounces of silver per ton and 59 per cent. of lead has been found on the hanging wall of the reef.

The character of the line of reef on these holdings is auriferous iron gossan overlying a large copper lode of low percentage.

On McGrath and party's copper leases work has lately been commenced; a shaft has been sunk about 30 feet on the lode, showing ore said to contain up to 50 per cent. of copper.

At Brindabella want of water has retarded operations on Reid's ground-slicing claim; work could not be carried on excepting occasionally after rain, but endeavours are being made to extend the race and increase the supply of water; the alluvial drift washed at intervals during the year yielded about 15 oz. of gold.

Mac's reef has not been worked, and I believe is abandoned.

At Brooks' Creek there is nothing doing worth reporting; I believe two or three fossickers have been at work there on the old ground.

A party of prospectors lately discovered gold on private property near Molonglo, but not in sufficient quantity to pay for working; the ground is very wet, and they were unable to give it a fair trial for want of proper pumping appliances.

TUMUT AND ADELONG DISTRICT—TUMBARUMBA AND GERMANTON DIVISIONS.

(*Mr. Warden J. F. Makinson, P.M., Tumbarumba.*)

I HAVE the honor to report as below of my Division for the year 1884.

Upper Tumbarumba, Bago, and Lower Tumbarumba Creek.

The number of miners employed in these localities has been about the same as for the last few years. Ground sluicing is the only method of gold-getting employed, the ground being cut down by hydraulic pipes in only two instances. The claims and leases are generally worked by parties of two, three, and four, no large parties working anywhere. Three or four new claims and leases have been taken up during the year, and about as many abandoned.

The

The Burra Creek.

The only important works at this place are those of the Burra Gold-slucing Company, which has steadily worked throughout the year with rather more encouraging results than heretofore. A few other claims up the same creek have been worked, and have about paid wages.

Meragle.

On this part of the field nine or ten claims are being worked by ground sluicing by small parties. Some have earned from £4 to £5 per week per man, and others have barely got wages. It is a hilly country, the ground sluiced being from 3 to 20 feet in depth, with a few inches to the foot of wash at bottom on the soft granite beds.

Bald Hill.

This locality is new to mining enterprise; but the Basaltic Gold-mining Company has for some time past been vigorously at work putting in a tunnel at the east side of the hill to drain and work the drift which has been found between the basaltic cap of the range and the granite below. The Company has tested this drift by shafts at various places, and by bores made by steel drills, with encouraging results. The wash is 2 feet thick on the first shaft, and is evidently an old river-bed, there being rounded waterworn pebbles and boulders of quartz, slaty sandstone, and basaltic rock. There is a little mundic to be seen in the quartz boulders, and a few small rubies, diamonds, sapphires, and emeralds are found in the wash. The tunnel is about 380 feet into the hill, and 120 feet more has to be driven before the ground can be practically tested, or any return made for the labour expended. This Company's mine, if successful, will throw open a belt of country about 20 miles long for profitable mining. The south end is the Bald Hill, and the north is towards the head of Paddy's River.

Ournie and Jingellic.

The quartz-reefs which were being worked for gold at Ournie, and the lodes at Jingellic which were worked for gold and tin, have all been abandoned as far as working is concerned, with one exception. This is the Isabella Reef at Ournie, at which place shafts are down two places to 145 feet on a lode 2 feet 6 inches thick in the granite. There is a little galena in the stuff crushed, which stuff yields bullion worth from 30s. to 45s. per oz. This mine has been in work intermittently for eight or ten years; but it is only during the last two years that it has regularly paid working expenses. There is a battery at work on the Company's ground.

Yarrara.

At this place, once a rather busy locality, nearly all work has been left off at the various reefs which were opened. There is a large battery idle at the Perseverance. At the Rangatira Reef six or eight men are at work, and about 100 tons of stone is at grass. There is no crushing plant on the ground yet; but a test crushing was made for the Company at Adelong, and the yield was said to be 3 oz. to the ton. The reef is from 6 inches to 2 feet 6 inches thick, and is almost perpendicular in granite. A few stray diggers are at work about the Four-mile at the alluvial; but they have not had much success.

Carabost.

A couple of new claims have been tried here during the year, one of which was said to have been very good; but the prospector's hopes were not realized. This is a slate country principally. Most of the other places in this division at which gold is being got there are only basalt and granite rocks.

Paddy's River.

A little sluicing has been going on during the year, but it has not paid very well.

Upon the whole matters have been very quiet in this division during the year, nothing exciting having occurred. The diggers sluicing on the creeks are nearly all old residents, and they seem to be tolerably well satisfied. A good many of them are selectors. A very few miners have left for Silverton.

The yield for the year has been, as well as can be ascertained, about 3,520 oz. 16 dwt. 4 gr. gold and 2 tons tin. Most of the gold raised here is worth £3 15s. to £3 18s. per oz.

TUMUT AND ADELONG DISTRICT—ADELONG DIVISION.

(John James, Mining Registrar.)

THREE hundred and eighty-three miners' rights and eight business licenses were issued in 1884. For the half-year ended 30th June 350 miners' rights were issued, the largest number recorded. Under the Mining Board Regulations 42 conditional registrations and 34 registrations in unsurveyed tenement register were made. The reported discovery of payable alluvial gold in the Nacka Nacka Creek, the discovery of several gold-bearing quartz-veins contiguous, and the discovery of an alleged new vein on Donkey Hill, were effective in producing an exceptional stir. The Nacka Creek proved deceptive. It was found to have been previously worked, and a few isolated patches of sound ground gave employment to some. The quartz-veins were tested and 9 tons 8 cwt. yielded 5 oz. Three successive trial crushings from the prospector's, Donkey Hill, proved unremunerative. Several prospecting efforts in and around Adelong shared a similar fate.

The year closes without having the pleasure of noting any fresh sources of supply.

The escort returns for this division are as follow:—

	oz.	dwt.	gr.
Bank of New South Wales	4,983	5	21
Commercial Bank	5,741	18	19
Total for the year	10,725	4	16

The crushing returns are as follow:—

Perseverance Gold-mining Co.'s battery.....	4,519	0	0	tons	cwt.	qr.
Yield	3,542	19	11	oz.	dwt.	gr.
Reefer battery	1,780	9	0	tons	cwt.	qr.
Yielded	2,210	10	0	oz.	dwt.	gr.
Totals.....	6,308	0	0	Tons	cwt.	qr.
Yield.....	5,762	9	11	oz.	dwt.	gr.

At the former battery the yields have ranged from about 3 ounces to a few pennyweights per ton. The crushings include parcels from Mount Adrah, Sharp's Creek, and the Gap; but the bulk was obtained from the Victoria Hill by the Great Victoria Gold-mining Company, who have been working from the 1,060 feet level upwards. The average yield is given as 15·68 dwt. per ton.

At the latter battery the Adelong reef crushings are shown as 1,536 tons, yielding 1,577 oz. 11 dwt. The bulk of this quantity was obtained from the Challenger Company's mine, "Old Hill." Nine other parcels totting 253 tons are from outlying places. Of this quantity Mount Adrah contributed 156 tons 12 cwt. which gave the handsome yield of 499 oz. 13 dwt. 12 gr.

Exclusive of such parcels it will be seen that the batteries have jointly treated about 6,000 tons, a quantity to be credited to the Adelong mines.

Noting the total returns as furnished by the banks and the batteries the difference, viz., 4,962 oz. 15 dwt. 5 gr., must be credited to alluvial, the bulk being obtained from the Adelong Creek workings at Shepards-town and Grahamstown.

The Great Victoria Company's mine has been in full swing of work, and the levels from 1,035 feet have been considerably extended. The Company employs about sixty hands. The mine possesses a winding with compression and air-winding engine. The plant is valued at about £2,500. I had occasion to allude to this mine, still under the able management of Mr. John McLennan, in previous reports. The quantity of quartz raised and the quantity of gold won can be named only approximately. For accuracy reference must be had to the half-yearly reports of the Directory.

The Challenger Company's mine employs about twenty hands. It has two winding engines 16 and 10-h.p. respectively. The plant is valued at about £2,375. The greatest depth is 600 feet, and the deepest level north 254 feet and 134 feet south boundary.

A crosscut in the eastern wall 24 feet in at the 390-foot level north disclosed a reef which is now being vigorously worked. The vein varies from 1 foot to 1 foot 6 inches, and the yield of the stone from 1 oz. to 1½ oz. per ton. Another shoot of stone same size and quality in the same channel going south is also being worked; but the "country" is granite, and consequently hard. The total quantity of stone raised and crushed was 685 tons, which yielded 840 oz. of gold, valued at £3 17s. per oz.

Forty-four tons from deepest north level yielded 1 oz. per ton. The mine is efficiently and economically worked under the management of Mr. Wm. Ellis.

With reference to mining tenements (other than those already alluded to), favourably mentioned in the past, there is nothing exceptional with them worthy of record. Two have collapsed from diametrically opposite causes. The tenement known as that of Perkins Bros., Gibraltar Hill, was abandoned after it had served the party for several years with handsome dividends, from the want of machinery and appliances, which means capital. The other, known as the Williams' Amalgamated Gold-mining Company, possessing all the advantages which hauling machinery, appliances, and capital to prosecute research could confer, after a couple of years of unabated perseverance, boring, sinking, and driving, is now stopped, and placed in the market.

The main shaft approaches 1,000 feet in a pronounced blank. However, it will now await some future proof by means of sinking, whether there is a continuous blank or not.

Alluvial.

The tenement of Mr. A. D. Shepard, under the able management of Mr. W. Ryan, in spite of drawbacks occasioned by removals to upper ground, has held its own, incurring no liabilities. The advantage to accrue by the shifting is said to be one of the best and most lasting to complete a large area to be operated upon. Late trials from opening drives have given exceptional prospects, and when blocking will be resorted to the yield anticipated will be doubled. There are five shafts, two water-wheels, and a winding engine on the upper ground, and one water-wheel on the old ground. Fifty men are employed underground and sixteen on top. A team of eight horses (the property of the mine) is constantly employed bringing props and firewood from Nacka Creek. Upwards of 60,000 laths, at £1 per 100, are used annually. The wages range from £2 15s. to £2 5s. In full work a truck containing a quarter of a yard of wash is landed and sluiced off every 2 minutes.

The tenement of Mr. Travers Jones, below that of Mr. A. D. Shepard's, is also well up in its appointments. Steam-power of twenty and twelve horse respectively, and an 8-inch Tangye special steam-pump, do duty. The plant is valued at about £3,000. In full work, forty-five hands are employed, and the management is under the personal supervision of Mr. Jones. Some drawbacks have been experienced, but on the whole, later on satisfactory results of yield have been obtained. As this tenement progresses and further tracings of existing leads discovered, a very large area of the Adelong Creek will need resumption.

The rainfall in 1884 was insufficient to carry on sluicing with advantage. A comparison of the returns of 1883 and 1884 shows that there is a falling off this year. The deficiency must be attributed to this cause, as a considerable quantity of gold is obtained from tenements up the Adelong Creek and Sharp's Creek.

Writing at the close of January this report cannot close without imparting a knowledge acquired though late, yet nevertheless striking, which indicates the quartz-mining prospects of 1885 as waning. However there is ample room, opportunities, and time, to effect a change for the better.

TUMUT AND ADELONG DISTRICT—KIANDRA DIVISION.

(*W. D. Bailey, Mining Registrar.*)

I HAVE the honor to forward my Report for Kiandra Division. Mining matters are very dull at present. The number of miners rights issued is 136, as compared with 223 for 1883. The amount of gold won cannot be accurately ascertained, as quantities of it go away without passing through the hands of local buyers. The amount known to have been raised is 1,958 oz.

At the Kiandra G. M. Co. hydraulic sluicing was carried on for 2,997 hours, removing 169,651 tons dirt, raising 933 oz. gold. A tunnel has been driven and tail-race boxes laid for 300 feet.

At the Eight-mile Claim hydraulic sluicing was resumed on the 10th of May and suspended on the 10th of December. A 4½-inch nozzle was used; 249,278 tons of dirt were removed. The tail-race and tunnel have been extended about 300 feet and a drop-shaft 55 feet deep sunk.

At the Fifteen-mile Claim work has been carried on with but medium returns.

At

At the Empress or Nine-mile Claim the hydraulic sluicing plant has been placed in position and a little sluicing done. Operations at present suspended owing to want of water.

At the South Bloomfield or Four-mile Claim the hydraulic plant has been placed in position and a little sluicing done. Owing to want of water operations had to be suspended.

Some of the old claims around here are worked when water is available.

Mr. S. Grant has opened a vein of quartz at the back of the town, in Pollock's Gully. A dray load sent to a battery at Adelong yielded at the rate of $4\frac{1}{2}$ oz. to the ton. A battery is required to work this with profit.

Several prospecting parties have been out, but no new ground taken up.

TUMUT AND ADELONG DISTRICT—YARRARA DIVISION.

(*J. K. Armstrong, Mining Registrar.*)

THE Rangatira Gold-mining Co. obtained permission to suspend work on the 18th of last November, for six months, with the view of procuring more powerful pumping machinery, as well as a crushing plant, to be erected on the claim. A fresh start had been made in April last, and after 50 feet deeper from the then 80 feet level had been sunk, the reef was driven to and proved at the point reached, about 3 feet thick, showing gold freely. Some time afterwards 8 tons of quartz taken out of a face from this reef were sent to Adelong to be crushed and gave the handsome yield of $2\frac{1}{2}$ oz. to the ton. From then to time of suspension fully a hundred tons of quartz have been raised, which, judging from appearance, should quite equal in richness that already crushed. The reef varies a good deal in width, running from about 3 feet down to 6 inches, but showing throughout what is considered payable gold. The gold is very fine, and requires the best possible appliances for saving it. The old Perseverance battery, which the Company originally purchased, and had an unsuccessful crushing at, is not now considered good enough, and, moreover, the water has failed owing to the drought. At present the Company have men employed pumping the water and taking care of the claim.

Notice of application has just been made for a gold-mining lease of 8 acres on Four-mile Creek, taking in one of the old workings.

Very little has been done here during the past year in alluvial mining. Prospectors have found some promising prospects in places; but deficiency of water prevents work. The few remaining European and Chinese miners at work, scattered here and there, do not make much.

The fate of the field now depends in a great measure on the Rangatira Company's success, and there appears no reason to anticipate unfavourable results.

The Jingellac Tin-mines have, I am informed, ceased working, without much prospect of starting again.

TUMUT AND ADELONG DISTRICT—ALBURY DIVISION.

(*C. A. Conley, Mining Registrar.*)

I HAVE the honor to report as follows:—During the past year a considerable amount of work has been done at Black Range and Portuguese Gully, but principally in old workings. The crushings have yielded fair returns generally, while in one case 55 oz. for 4 tons speaks very well.

Goldsworthy Bros., Mayday Hill, crushed 41 tons for 67 oz.; depth, 80 feet.

E. C. Pye & Party, Mayday Hill, 39 tons for 32 oz. 9 dwts.; depth, 80 feet.

Osborne Bros., Mayday Hill, 24 tons for 15 oz.; depth, 60 feet.

Weeland's Party, One-tree Hill, 10 tons for 21 oz.; depth, 30 feet.

T. M'Phail, One-tree Hill, 26 tons for 6 oz. 10 dwts.; depth, 20 feet.

Devenc & Party, Clina Claim, 64 tons for 24 oz.; depth, 60 feet.

The above were crushed by the Messrs. Goldsworthy at Black Range.

55 tons from A. T. Johnson & Party's claim at Portuguese Gully, crushed by Mr. Louis Bauer, yielded 50 oz. 10 dwts. for 40 tons.

Messrs. A. T. Johnson & Son, of Portuguese Gully, report that they have lately obtained 55 oz. from 4 tons. This is the best crushing that has been obtained in the neighbourhood, and will no doubt be the means of Portuguese Gully receiving a thorough prospecting.

Mr. Polkinghorne, of Hawkview, 9 miles from Albury (private property), informs me that he has opened out a splendid show, but owing to not having finished crushing, cannot give result. From a crushing last year he obtained 86 oz. from 16 tons.

During this year the alluvial ground at Black Range has received some attention. The Border Town Alluvial Gold-mining Company have taken up a large portion of the flat and expended upwards of £1,000 in machinery, &c., with which to drain and work their ground. They are hard at work, and the general opinion is that Company will pay handsomely. The difficulty hitherto experienced by alluvial miners has been in keeping down the water, but this Company have the most approved machinery for that purpose.

TUMUT AND ADELONG DISTRICT—TUMUT DIVISION.

(*Frederick Burne, Mining Registrar.*)

IN transmitting my returns for the year ending 31st December, 1884, I have the honor to state that in consequence of the scarcity of water there has been very little work done in my Division, the quantity of gold shown in my return being principally from Kiandra on deposit.

TUMUT AND ADELONG DISTRICT—QUEANBEYAN DIVISION.

(*O. Willans, Mining Registrar.*)

I HAD very little to report for 1883 as to the mines in this division working under the Mining Board Regulations, and am sorry to have to state that the year past (1884) is even worse from the want of water to carry on work at all. At Brindabella I believe Mr. Reid has not as yet succeeded in forming a Company to work the mine efficiently. Mr. Reid states that owing to the limited supply of water he has had during the past year he could only get through about 2,000 loads of auriferous drift (varying in depth from 10 to 35 feet), from which he obtained upwards of 15 ozs. of retorted gold. He further states it is only occasionally

occasionally after rain that he is able to work at all. Brindabella is the only place in this division where claims are registered under the Mining Board Regulations. The mines at Captain's Flat, Molonglo, are all under lease as gold-mining and mineral leases. I do not know anything about them as Mining Registrar, and they will be reported upon by the Warden I expect.

TUMUT AND ADELONG DISTRICT—GUNDAGAI DIVISION.

(C. W. Weekes, Mining Registrar.)

HEREWITH I have the honor to submit my Report for the year 1884:—

There is little improvement to note in mining matters in this portion of the district. Prospecting has been carried on to a moderate extent, but no result of any importance has rewarded the miner.

A new Company (the Bongongolong Gold-mining Company) is at present engaged in opening up a 10-acre lease on the Kimo Ranges, about 12 miles north-west of Gundagai. A dyke of gold-bearing material runs through the lease—averaging 10 to 20 feet in width—carrying gold as they go down. The shaft is at present between 60 and 70 feet deep. The prospects are said to show good promise at that depth. The Company intends to prove the lode to a depth of 100 feet before erecting machinery. A valuable dam and machine site has been secured, and as the manager states that about 6s. per ton will raise and deliver the quartz at the battery, this should prove a valuable property in the future.

A somewhat similar class of property is also being put in working order on a 3-acre lease at Tarrabandra, about 6 miles south-east from Gundagai, called the Victoria (with this lease is amalgamated a 40-acre selection adjoining). The proprietors have made arrangements for the expenditure of £5,000 on this mine. A large plant of machinery has been purchased in Victoria, and is now in course of transit. The fortunate owners of this property are very sanguine as to the result of their enterprise.

Australian Slate Company.—Work is still being carried on with energy. Cutting and dressing machinery has been recently erected, and the Company is now in a position to supply the market.

Another Company has recently started operations on a slate lease of William Matchett's at South Gundagai. Machinery has been purchased, and is daily expected on the ground. The proprietors think very highly of their venture, and are prepared to expend some £3,000 in opening it up.

The Floreston Gold-mining Company, Jones' Creek (gold and asbestos).—Prospecting is still going on. Some 4 tons of the gold-bearing material have been sent to Melbourne for special treatment. The result is not yet known.

A large dyke of gold-bearing ironstone is being extensively worked at Eurongilly, but cannot be profitably mined unless machinery be erected on the ground.

Miners' rights issued for 1884	117
Mineral licenses	4
Business licenses	nil

There have been thirteen applications for gold leases (all quartz) during the past year, aggregating 76 acres, and three applications for mineral leases covering 200 acres. The leases not having yet been issued there is very little work being done on these properties.

There has been a little prospecting for alluvial gold during the year in various quarters, I am sorry to report, without payable result.

TUMUT AND ADELONG DISTRICT—MUTTAMA DIVISION.

(A. Armstrong, Mining Registrar.)

I HAVE the honor to report a great falling off in both quartz and alluvial mining in this division for the year 1884.

In quartz-mining all the reefs are now idle, those from which there have been crushings not proving payable, the yield from which I could not ascertain. In alluvial mining there are only twelve men at work at present, but in the first half of the year there were twenty-five or thirty men employed. The men now at work are only making a living. The quantity of alluvial gold won (as near as I could ascertain) was 250 ozs., valued at £968 15s.

TUMUT AND ADELONG DISTRICT—NIMITYBELLE DIVISION.

(G. W. Myers, Mining Registrar.)

I HAVE the honor to report, for the information of the Minister for Mines, that I am unable to furnish a more encouraging report upon gold-mining in this district than was contained in my report of the preceding year. There has scarcely been anything done at Kydra gold-fields for the past year. A fresh quartz-reef has been discovered a few miles from Nimitybelle, and some alluvial digging with good payable results is anticipated in that vicinity.

TUMUT AND ADELONG DISTRICT—GUNDAROO DIVISION.

(A. Agassiz, Mining Registrar.)

I HAVE the honor to report that mining in my division is virtually a thing of the past. No regular work is being proceeded with. Only five miners' rights have been issued during the year. The field has been thrown open for selection, but few have availed themselves of the opportunity to secure portions, as the land is of a barren nature. The Lake George "water supply scheme," alluded to in my last report, has been apparently abandoned.

TUMUT AND ADELONG DISTRICT—TUMBARUMBA DIVISION.

(H. M. Langford, Mining Registrar.)

IN compliance with your request, I have the honor to furnish you with summary and general report of the state and progress of the mines in the Tumbarumba Division of the Tumut and Adelong Mining District for the year 1884. My report has been unavoidably held over awaiting the receipt of forms distributed with the view of collecting statistics from those interested in mining matters; eight herewith only yet to hand. These, however, are from the principal holdings in my division, and will show the result of work.

The

The New Comstock Gold and Silver Mining Company, Ournie.—This claim is and has been paying its way for these past eighteen months. The prospects of these mines have greatly improved since last year, and should an improvement take place during the present year equal to that of the past the company will doubtless be rewarded with satisfactory dividends. None of the other claims at Ournie are being worked. The nearest to the New Comstock are the Jingelle Tin-mines, work on which has been suspended for some time past.

Navada Reef, Paddy's River.—Work on this line of reef is still suspended, nor is it likely to be resumed.

Pilot Reef Company's Leases, New Meragle, Nos. 2 and 3 on the Line, comprising 13 acres.—Work on these leases has also been suspended for some time past, owing to heavy expenses, loss, and inadequate machinery to carry on the work.

The Basaltic Company's Claim, Bald Hill, Tooma.—This company has been at considerable expense during these past three years, but from the prospects obtained there is every reason to hope that this extensive undertaking will be a success. They are in at present 470 feet through granite, and will require a distance of about 1,100 feet before the deep course or ancient river-bed can be penetrated. Ere this, the incline or dip into ancient river-bed will be gold-producing.

The United Trades Company's Claim, Tumbarumba Creek.—This company commenced their preliminary operations about three years ago, and up to this time have removed some thousands of tons of stone and earth in the construction of a tail and flood ditch. This is a sluicing claim, the object being to work the old bed and abandoned workings on Tumbarumba Creek. For this purpose the company have brought up a tail-race for 1,800 yards, 1,000 yards of which is close-boxed with 1½-inch x 12-inch sawn timber. The box is 3 feet high and 3 feet wide. The ditch is capable of working all the Tumbarumba Creek and tributaries. This Company holds by miners' rights and lease about 1 mile of the Tumbarumba Creek. They are now up to the face of the old working, and ready to start running off at once. In bringing up the tail-race the Company had to cut through a very hard basaltic bar for a distance of 600 feet in length and by 12 feet in depth, and through granite for 300 feet by 12 feet in depth—a costly operation, consuming much time and labour.

In tabulated form will be found the yield of gold, &c.

Issue of Miners' Rights, &c., 1884 :—	
Miners' rights	165
Business licenses	6
Mineral „	nil.

PEARL AND URALLA DISTRICT.

(*Mr. Warden Martin, P.M., Glen Innes.*)

COMPARED with the previous twelve months the past year has not been as prosperous for the tin-mining community in my vicinity as had been anticipated from the promise of its opening. Prospecting in the deep ground in new country, from which so much was expected, has not as yet returned anything for the costly outlay incurred by various parties in the search for supposed leads. Old leads have been gradually lessening in production, and the shallow ground operated on has scarcely been rich enough to pay daily wages to the workers.

Mining in the lode has been more systematically carried on, and the plant now possessed by the Great Britain, Torrington, and Tent Hill Smelting Companies leaves little or nothing to be desired in the way of appliances for saving and crushing the ore.

The plant of the Tent Hill Company is most complete. No expense seems to have been spared by the spirited proprietors in perfecting it, and although the stone operated on from the Lottery lode has not hitherto given a return of ore sufficient to cover working expenses, there are indications in the deeper shafts to warrant the expectation of more profitable results in the near future. It is on this phase of mining that the district must eventually rely for the permanence of its tin-mining industry, and it is therefore interesting to note the steps taken in its development.

The ore won during the twelve months—as nearly as can be ascertained—was as follows :—

	tons.	cwt.	qr.	lb.
Vegetable Creek—Deep Leads	818	11	3	6
Shallow workings	1,109	18	3	26
Lodes	312	13	0	10
Glen Innes—Shallow workings	142	0	0	0
Total	2,383	3	3	1

which, at £41 per ton (the average price at the Smelting Works), gives a value of £97,744.

The total shows a falling off of 643 tons when compared with the production of 1883, to which result no doubt the very low prices ruling have contributed.

The Manager of the Tent Hill Smelting Works reports a total of 1,540 tons tin ore received at that establishment for reduction during the year, and that both ore and ingots have been wholly forwarded by the Great Northern Railway to Newcastle since the opening of the extension of that line to Glen Innes.

An average number of about 700 Chinese and 340 European miners have been employed during the year, at wages ranging from £1 10s. for the former to £2 8s. for the latter.

Silver.

The discovery of a silver-bearing lode at Little Plant Creek, near Emmaville, about the middle of the year, caused considerable excitement amongst the miners, and portion after portion of land was applied for on the supposed course of the lead, north and south of the Prospectors' Claim, for a distance each way of about 6 miles. For three-quarters of a mile the lode is well defined, rising in some places to a height of 12 feet over the bed of the creek, to which it runs parallel for some distance. The country is well wooded, and water can be conserved in any quantity by damming the creek or the gullies falling into it. Assays of the ore show a base of lead, antimony, or copper in varying proportions, and a per-centage of silver ranging from 200 to 800 oz. to the ton. Traces of gold were found, but in too minute quantities to be of appreciable value. Operations to test the lode were commenced on the prospectors' ground late in December, but the shaft had only been sunk a few feet at the close of the year.

North

North of Emnaville, 21 miles distant, in the valley of the Mole, another lode yielding as much as 1,300 oz. to the ton has been discovered, but the silver-bearing veins are small and irregular, and as yet not of sufficient promise to induce investment of capital.

Silver is very generally diffused in the ranges east of Glen Innes, but analysis of many samples of ore submitted have hitherto shown a per-centage of metal insufficient to cover the cost of extraction.

Bismuth.

Although a staff of men have been employed at the Kingsgate Mine during the year, I am unable to report the result of their operations, as the management decline to furnish the necessary information.

At the Glen Innes Mine the work carried on has been more of a prospecting nature, and but little ore has been raised for the market.

Gold.

At Glen Elgin and Oban sixteen miners have won 176 oz. from the alluvial—value £733.

The gold at Oban is usually found underlying a loose, sandy drift, worn from the surrounding mountains of granitic formation. At Glen Elgin the fine, overlying, reddish, sandy deposit is of much greater thickness, and is consolidated into the texture and appearance of very soft sandstone. At both places ground sluicing is the only method in use by the miners to win the gold.

The rainfall for the past three years has been insufficient to fill the swampy reservoirs and spring heads, on which the local success of this method of mining depends, and in consequence the yield of gold has been steadily falling off.

PEEL AND URALLA DISTRICT—BINGERA DIVISION.

(*Mr. Warden Brougham, P.M., Bingera.*)

I HAVE the honor to forward my Annual Report for 1884 for the Bingera portion of the Peel and Uralla Mining District.

Copper.—Prince of Wales Mine: I was in hopes of being able to report that this mine was in full work, but up to the present date no work has been done by the English Company.

Diamonds.—The diamondiferous ground at Docter's Creek has been worked by the Australian Diamond Company, and 1,193 stones gained, weighing 254 carats, which have been pronounced by experts at home to be worth 22s. a carat, thus proving that they are of a superior water to the Cape diamonds, which only realize 14s. or 15s. per carat. As the present Company find the well and dam will not give them an adequate supply of water, thereby preventing them from working the ground properly, they have decided upon laying down a line of rail from the mine to the river; also removing their machine. When this is completed there will be a large return of stones, and the other holders of ground will be able to get their wash-dirt passed through. Had the Company kept their machinery on the river, I would have been in a position to report a larger number of diamonds than I have.

Gold.

Bingera.—Several parties sunk shafts on Cemetery Gully and the flat, but failed to find payable gold.

Bobby Whitlow.—There are some twenty or thirty men working here. The Mountain Maid and another reef are showing good stone, and look as if the holders will do well when they have a crushing.

Upper Bingera.—There has not been the usual amount of work done here in 1884, nor has the yield of gold been equal to that of 1883. The diamond drill has commenced work, and will ere long prove the existence or non-existence of a valuable reef, which I still think exists at 100 or 170 feet.

Barraba—Crow Mountain.—Fletcher and party are on good gold, and stand a chance of making a good return for 1885.

Tea-tree Creek.—There is very little work doing here, and those working are barely making wages.

Ironbark.—The ground taken up by the New England Gold-mining Company has been worked under the able management of Mr. Pender, but the yield has not come up to his expectations. They are now putting in a new tunnel, and expect to strike better stone.

The following is an account of the gold sent from Bingera and Barraba. The information is obtained from books, but large quantities of gold leave for Sydney of which no account is given to the Warden:—

	1883. oz.	1884. oz.	Decrease. oz.
Bingera.....	4,584	2,964	1,420
Barraba	320	293	27

Showing a total yield for Bingera and Barraba of 3,257 oz. for 1884.

PEEL AND URALLA DISTRICT—TAMWORTH DIVISION.

(*Mr. Warden Irving, P.M., Tamworth.*)

IN submitting my Annual Report as to the state of mining matters in the portion of the Peel River and Uralla Mining Division, of which I am in charge, I have the honor to state that such portion of said division does not include any recognised gold-field. Although I have issued 26 miners' rights during 1884, chiefly to persons intending to mine on the alluvial ground on Swamp Oak Creek and Mulla Creek, above Moonbi.

I have not heard of any gold having been won during 1884 worth speaking of.

The searching for gold on those creeks has been carried on in the most desultory fashion. Men take out rights, work a little, and then abandon the claim, and are followed by others, who pursue the same course. These holders of miners' rights have other ways of earning their living, and only mine occasionally. No quartz-reefs have yet been struck which could be termed payable in this locality, though such it is to be hoped may yet be found in the neighbourhood of the Swamp Oak and Mulla Creek, where gold in fine scales has been from time to time found.

I have issued 14 mineral licenses during 1884, but I have no knowledge where the holders have used the privileges conferred in such licenses.

Mining for tin, and I believe manganese, is being prosecuted in the parish of Hall, in the extreme north part of the Tamworth Land District, that is to say, some leases for such mining have been granted. I have no knowledge of the locality, and am also ignorant as to whether such mining has been remunerative or otherwise.

I find all the gold received by Tamworth banks from neighbourhood of Moonbi during 1884 amounted to 14 oz. 1 dwt. 10 gr.

PEEL

PEEL AND URALLA DISTRICT—TINGHA AND INVERELL DIVISIONS.

(Mr. Warden Fraser, P.M., Inverell.)

I HAVE the honor to submit my Annual Report on the mining district under my charge for the year 1884.

At Tingha, owing to the continuance of dry weather, and the low price of ore very little has been done in mining, and consequently all other business is necessarily affected.

As I predicted in my last report, the country towards the Big River and lower end of Cope's Creek having been prospected is now being taken up. Tin ore, copper, silver, and diamonds are there to be found. The latter are causing quite a stir amongst the miners at present.

At Auburn Vale the bulk of the land is held under mineral conditional purchases. Diamonds are found there in abundance, and their quality is reported to be finer than those of the Bingera mines. The diamond saving appliances in use are, however, as yet of a very primitive sort, and many stones are lost in consequence. The scarcity of water there, as elsewhere, retards operations.

At Elsmore the tin industry has somewhat revived, and fair results are obtained. The bulk of the lands here, as at Auburn Vale, is freehold, and worked mostly on tribute. The Union Company own and still work the old Elsmore.

On land (adjoining the old Elsmore) belonging to the trustees of the Inverell Estate, the Messrs. Pemberthy, have been doing some heavy work with good results. They are experienced Cornish miners, and have all the recent improved appliances for economically working their lands.

Until we again get into the wet seasons, I do not anticipate much change for the better in this division.

Most of our best country is now back on the ridges where water has to be conserved for mining purposes.

The output of tin ore for the last twelve months you will receive in the Mining Registrar's annual report.

PEEL AND URALLA DISTRICT—SCONE DIVISION.

(Mr. Warden W. F. Parker, P.M., Scone.)

I HAVE the honor to submit, for the information of the Honorable the Minister for Mines, my report for the past year upon the Scone Division of the Peel and Uralla Mining District.

Three weeks ago I visited the fields under my charge, viz., Moondie Brook (the Denison), Stewart's Brook, and the silver mines at Waverley, distant about 32 miles from Scone, north-easterly. At the Denison there are about 18 miners, at Stewart's Brook about 12, all working on quartz-reefs. No work is being done at the silver-mines. During the year four mineral leases for silver have been taken up, comprising a total area of 310 acres, and 43 miners' rights and 1 business license have been issued.

The following is the particulars of the gold raised during the year:—

Crushed at Williams & Company's machine, Moonan Brook—

	Ton.	oz.	dwt.
Fuller's Reef	205	199	10
Jenson's „	10	21	13
Boozer's „	14	32	13
Usher's „	13	15	0
For Dixon & M ^r Laughlan, of Stewart's Brook	2	4	2

Crushed at Grosvenor's machine, Stewart's Brook—

Stewart's Brook	205	196	2
Grand total.....	449	469	0

Accounting for some small lots of gold sent down by private hands, I estimate the total yield of gold from this division at about 500 oz., of the value of £1,750, a falling off from last year's returns.

With reference to the general prospects of the field, I regret I cannot report any hope of improvement. There is no prospecting going on, without which we cannot expect any new finds.

There are two quartz-crushing machines in this division, worked by water-power, viz., a ten-stamper at the Denison and a five-stamper at Stewart's Brook, both very good machines, and it is a great pity that the same are not kept constantly at work.

PEEL AND URALLA DISTRICT—NUNDLE DIVISION.

(Mr. Warden Jones, Nundle.)

I HAVE the honor to transmit you my Report for the Nundle Division, Peel and Uralla Mining District, from the 1st of February last, that being the date of the commencement of my duties here.

I regret to state that last year was a most uneventful one. No new finds reported, and mining in its several branches at a lower ebb than it has been for several years. This I attribute to a great extent to the unprecedented (for this district) dry season. There has not been three months sluicing throughout the last twelve months, yet the amount of gold won estimated at 2,200 oz. is in excess of that of previous years, taking also into consideration the number of miners engaged; the want of water also interfered with prospecting.

There are only three quartz-claims working at present with payable returns, namely, the John Bull, Bowling Alley Point; Nethersole, Hanging Rock; and one on the old Foley's Folly line of Reefs. The crushing results of these claims are furnished you from the carefully compiled report of the Mining Registrar. I have several times inspected the John Bull and Nethersole, and I am very favourably impressed of their value, and I feel confident from the appearance of the stone now being raised their next crushing will exceed former splendid returns. Should my anticipations be realized, I hope to see prospecting in reefs taken up energetically, for to that branch of mining this field must look to for its permanency and prosperity. This field is undoubtedly rich in minerals, and why it receives so little attention from the prospector and capitalist is to me inexplicable. I have been on several gold-fields in New South Wales, and I have never seen anything approaching in richness the quartz-veins occasionally dropped upon here; and, as further proof, the collections of minerals found in the Nundle District, and exhibited by Mr. Martin Isaacsohn, have taken the following prizes, namely:—In 1879 at the Sydney International, second prize; in

1881 at the Melbourne International, silver medal and first order of merit; 1882, at the Singleton Show, the silver medal; 1883, at the Amsterdam International, the gold medal,—taking a prize every time exhibited.

The most important alluvial claim, and one from which I expect to hear of rich returns, is Mount Ephraim. It is worked when water is available by ground sluicing, and the quartz found in the wash examined, and if gold is seen strongly therein, hand-crushed. I forward you a piece of quartz, picked up by me from the heap, showing the size found, and about the average quality. There are two claims in this neighbourhood, each with a water race. I would like to see the proprietors amalgamate their claims, thereby combining their water power; and even then it will require capital to purchase crushing machinery, hydraulic appliances, and to bring up a tail race before it can be effectually and profitably worked. Were this done I am confident that it will pay good dividends for many years.

The cement claim at Mount Pleasant has been energetically worked for the past twelve months under the able management of Mr. James Henderson. I regret to add that with a capital of £1,800, expended in machinery, etc., the shareholders have scarcely realized wages.

Copper.

Work has been for some time past suspended on the three copper-mines situate at Bungowan, namely, the Kurragong, the property of the Tamworth Copper Mining Company, the Mount Pleasant, the property of Messrs. Hole, Stanning, and Company, and the Dungowan, the property of Messrs. Coupland and Company.

I forward you three specimens from the Kurragong Mine, one of metal, found on the surface; one of ore, marked No. 2, found 12 feet from the surface; No. 3 at 34 feet. The Company intend to recommence work as soon as they have reorganized their Company, and with an increased capital. They have about 140 tons of ore paddocked.

The Mount Pleasant also intend to recommence operations at an early date.

The Dungowan I have not inspected, but will do so when it is again at work.

I forward you felspar and quartz, showing fine gold, from the Marquis of Lorne, Bowling Alley Point, and a piece of petrified bark from the Hanging Rock. I regret the smallness and uninteresting character of the collection, but hope this year to be more successful.

PEEL AND URALLA DISTRICT—ARMIDALE DIVISION.

(C. L. C. Badham, Mining Registrar.)

I HAVE the honor to inform you that I find on inquiry about 1,683 oz. 11 dwt. 9 gr. of gold have been purchased by the local Banks, &c., during the year 1884, representing a total worth of about £6,229 4s. 0½d.

The returns are as follows:—

1. Crushings from the Eleanora Gold-mining Company Quartz Claim, 1,566 oz. 11 dwt. 18 gr.
2. Alluvial from other parts of the district, 116 oz. 19 dwt. 15 gr.

I regret I am unable to furnish even a rough estimate of the quantity of gold produced in this portion of the district, for although I have made many inquiries, the individuals asked are very reluctant to furnish the result of their efforts, and could give no idea of the yield generally. There are about twenty people employed at Puddledock in alluvial mining, who are I understand making fair wages. I am informed that a party of diggers have found payable gold near the junction of the Rocky River and Booralong Creek; it is principally surfacing, and the water for sluicing purposes will have to be conveyed to their lease by means of a race which will exceed 3 miles in length when completed.

During the past twelve months the number of miners' rights applied for was 71.

Mineral licenses, 24.

Business licenses, 1.

2 applications for gold-mining lease. (Total acres gold, 6.)

24 for tin. (Total acres tin, 640.)

4 for antimony. (Total acres antimony, 120.)

2 for manganese. (Total acres manganese, 40.)

PEEL AND URALLA DISTRICT—NUNDLE DIVISION.

(Samuel Kermode, Mining Registrar.)

I HAVE the honor to forward my report on the Nundle division of the Peel and Uralla Mining District for the year 1884, and I regret that I have not a very great deal of information that would enable me to make a favourable report for this year of 1884. I will commence with the Bowling Alley Point portion of this field.

Messrs. King and party, on the lins of reef known as the Hard-up Reef, raised and crushed about 40 tons of quartz, which gave a very handsome return of 3 oz. of gold to the ton. Mining operations on this claim have been prevented a great deal—first, by law; secondly, by the heavy body of water in the bottom of the shaft. This shaft is down about 40 feet; they have lately put on more men, being six now in number, and they have managed to beat the water so far that they can sink in the bottom of the shaft a few feet every day after baling out about 2,000 gallons of water. This reef is bearing north and south, underlying to the west, the average thickness being about 9 inches; the stone being raised just now shows gold very well.

The Marquis of Lorne Claim on the Peel River Company's Estate raised and crushed 464 tons of quartz, which gave a return of 317 oz. 7 dwt. of gold, being an average of about 13 dwt. 12 gr. to the ton. I have not been supplied with any other particulars in connection with this claim.

There are not any other reefs being worked of late about Bowling Alley Point.

The old Moonlight Reef, between Nundle and Bowling Alley Point, still stands idle. Mr. Fuller, the proprietor of this old claim, has informed me that he intends to try and raise a party of men and give it another fair trial.

The alluvial gold obtained about Bowling Alley Point as far as I can ascertain during the year is about 400 oz., obtained by Europeans and Chinese miners. I did hear that a party of Chinese obtained about 500 oz. in the river-bed at one time. I have made inquiry and have been informed by the Chinese that they only got about 4 lb. weight,

Nundle.

Nundle.

There are not any quartz-reefs being worked about this township, a few alluvial claims are being worked in Oakenville and Happy Valley Creeks by a few Europeans and Chinese. The alluvial gold-mining lease at the foot of Oakenville Creek has been worked throughout the year by four men, they have not made wages, they appear to me to be working on the wrong gutter of the creek.

Hanging Rock.

A new line of reef was opened by two men, Walsh and Ellis, at Foley's Folly; they crushed about 10 tons of quartz which gave a return of about 10 dwt. to the ton. This reef bears north and south, and underlaying to the west; average thickness about 6 inches.

Messrs. Nethersole and party on a quartz-reef at Quackamacca Creek, near Foley's Folly, Hanging Rock, have been the greater part of this year driving in a level through hard blue rock, about 140 feet, for the purpose of draining the water which was plentiful in the bottom of their claim, which is about 60 feet deep from the surface. They have raised about 20 tons of quartz which gave a return of 60 oz. of gold, or 3 oz. to the ton. This reef bears north and south, underlaying to the west, its thickness being about 8 inches.

Mr. T. Bakewell and party have done a great deal of quartz-reef prospecting about the Hanging Rock; they only obtained one small patch about 15 oz. Mr. J. Ruzicka, the miner that obtained the £3,000 worth in one patch some two years ago, has also been prospecting all the year without any success. Many other miners have prospected all the year through and experienced the same luck.

Mr. J. Clark, the good old miner that has had the luck to handle a number of good heavy patches of gold on this field, has been delving away all the year through hard rock, putting in a level to meet with a shoot of gold which he had lost the trail of some eighteen months ago. He has been lucky enough to meet with this trail again, and obtained a few ounces of gold in time for the merry Christmas. He expects to get something great ere long on this shoot; it is to be hoped he will, as he deserves a good patch after delving through hard rock on the old Black Snake line of reef, as he has done during the last eighteen months.

Messrs. Stringer and party obtained a small patch of gold about 15 oz. in a clay vein on the Hanging Rock sidelands about two months ago, but have failed to find anything extra since.

The alluvial fossickers about the Hanging Rock manage to pick out enough to keep them still searching.

Mr. Robert Northmore and party obtained about 30 oz. of gold by sluicing the surface under the cap of the old Brown Snake reef.

Messrs. J. Henderson, Kennedy, and party's gold-mining leases on the Cement Lead, Mount Pleasant, obtained 235 oz. of gold during the year; there are nine men shareholders in this claim, they have a tunnel in on the lead 1,700 feet long, the depth underground being about 140 feet, all the wash being cement in this claim is put through a four-stamp battery driven by an overshot water-wheel of about 40 feet diameter.

The adjoining claim, known as Wilson and party's old claim, south of Henderson and party, has not been worked much during this year; this claim appears to be worked out.

The next claim south is Mr. C. Johnson's; he did not earn wages. Mr. Johnson has done a lot of work on this claim, but has failed to meet with the proper lead of gold, if any. It appears to me that this portion of the Cement Lead has been split up, thus scattering the gold, which causes so much more dirt to be taken out than would be required if the lead were confined as in Henderson and party's claim.

The next claims south are Messrs. S. Paill and Sons, and Messrs. Rackham and Sons; they have been working away in the cement nearly the whole year; they also have fared about the same as the adjoining claim holders, Mr. Johnson. He did not earn near wages.

Messrs. Howarth and party, on Mount Ephraim, have worked nearly the whole year through; they have not made wages. This claim is a very heavy one to work, being a sluice claim requiring a great quantity of water to carry away the dirt; they are sluicing it at a depth of about 40 feet; they have not water enough half of their time, the seasons being so very dry; there is hardly any water on this field for mining purposes at the present time.

Messrs. Radley, Grenfell, and party have been about twelve months bringing in a water race from the Barnard waters on the eastern side of the main dividing range of the Colony, on to Mount Ephraim, on the western side of said range, a distance of about 8 miles through very rough country; now they have the race completed there is not any water, nor will not be until we get a very wet season.

The total number of miners employed on this field during 1884 are as follows:—

European quartz-miners	40
" alluvial miners	71
Chinese " "	55
Total.....	166

As near as I can ascertain after careful inquiry the quantity of gold won in this division during the year 1884.

From 559 tons quartz crushed.....	512
" quartz patches	62
" alluvial workings.....	1,626
Total.....	2,200
Value at £3 14s. 6d. per oz.	£8,195

The estimated value of all the machinery at work and idle on this field during 1884, from my own knowledge and experience of machinery during the last twenty-five years, I would say not to be worth at the present time more than £3,100.

PEEL AND URALLA DISTRICT—BARRABA DIVISION.

(K. T. Garland, Mining Registrar.)

I HAVE the honor to forward my Annual Report for the Barraba Division of the Peel and Uralla Mining District for the year 1884.

1st. Gold-mining in alluvial not very brisk, about 114 oz. being the quantity won.

2nd. Quartz-reefing, 178 oz.

The number of men employed as miners, about 60, many of whom are engaged at other occupations and residing on their own freeholds, travelling through the country shearing, &c. I

I issued 59 miners' rights and 2 mineral licenses during the year. The dry season and want of a sufficient supply of water has been severely felt in this district.

Messrs. Fletcher & Company are now erecting a quartz-crushing battery at Crow Mountain at the well-known Try Again Reef, from which large quantities of gold has been obtained some years ago, they having raised about 30 tons.

Reading's and Shamrock reefs, owned by Mrs. Haydon and others, are under suspension of work for the purpose of erecting a quartz-crushing battery.

PEEL AND URALLA DISTRICT—BINGERA DIVISION.

(*T. Connolly, Mining Registrar.*)

HEREWITH I have the honor to submit, for your information, my Annual Report of the Bingera Division of the Peel and Uralla Mining District.

I have issued 244 miners' rights, 29 mineral licenses, and 2 business licenses for the year; 66 mineral and 77 gold-mining leases have been applied for. Many of these leases were refused and reapplied for. The amount of gold obtained for the year is 2,964 oz. This is much less than last year. The cause is want of water for washing. The drought is very severe here. Mr. A. S. Low has brought up a diamond drill to test Neal and party's ground, and if he is fortunate in striking gold at a depth no doubt it will cause a reaction in mining.

Of the 66 mineral leases applied for there are only four parties who have done any work, viz., the A.D.M. Company, Craddock and party, Powell and party, and Dempsey and party.

The A.D.M. Company have erected extensive machinery at their mine, and made a dam capable of holding 1½ million gallons of water. There has not been sufficient rain to half fill the dam since it was finished. They have opened out a splendid hill showing 25 feet of diamondiferous wash. They have raised 5,000 tons of dirt, but have only washed 418 loads, which yielded 1,193 diamonds, weighing 254 carats, valued at 22s. per carat in the London market. They sunk a well 97 feet, but the water supply was only sufficient to wash for half an hour each day. To overcome the water difficulty they intend constructing a tram-line between their property and the river, a distance of 3½ miles, which will cost about £6,000 or £7,000.

Powell and party have sunk several shafts, and have succeeded in finding the diamond wash.

Craddock and party are situated ½ a mile in a south-easterly direction from the A.D.M. Company's ground on the side of a high ridge. They have sunk several shafts and put two tunnels into the hill, and in the second tunnel where they are now working they have splendid looking wash. A small trial as a test produced 17 diamonds from half a load of dirt.

Dempsey and party are situated about 4 miles to the west of the A.D.M. Company. They have driven a tunnel into the mountain under the basal about 200 feet, and have 6 feet of wash all the way in. They have also obtained diamonds, but being 3 miles from water very little has been washed. This mine is a fac-simile of the Madam Berry Gold-mine in Victoria, only that this is diamond wash, which ought to turn out well when the centre of the mountain is reached.

PEEL AND URALLA DISTRICT—WALCHA DIVISION.

(*E. Marriott, Mining Registrar.*)

IN furnishing my Annual Report on the Walcha Division of the Peel and Uralla Mining District for the year 1884, I regret to say very little, if any, work was done during that period, as nearly all the claims on the different gold-fields in the district have been at a standstill with the exception of Messrs. Matheson & McIntyre's claim at Tia Reefs. They report having crushed about 40 tons of stone, with a yield of 40 oz. 12 dwt. 12 gr., value £3 12s. per oz. As to this crushing Mr. Matheson reports:—"All the quartz was taken out near the surface, and was very inferior quartz to what there is in the main shaft."

2. No gold leases were applied for during the year, and only three applications for mineral leases (copper) were received during that period. Messrs. Russell & Cope have an extensive copper claim at Coopera Curripa, Nowendoc, of which, and other copper-mines in this district, I hope to be able to give a favourable account in my next annual report.

3. The number of miners' rights and licenses issued was:—

Miners' rights	28
Business license	1
Mineral licenses	10

4. The quantity of gold purchased in Walcha amounts to about 55 oz., value (Sydney Mint) £3 14s. per oz.

PEEL AND URALLA DISTRICT—URALLA DIVISION.

(*J. M. Shehan, Mining Registrar.*)

I HAVE the honor to furnish herewith my Annual Report of the Uralla Division of the Peel and Uralla Mining District for the year ending 31st of December, 1884.

I regret to have to report that during the past year, owing to the want of water, mining has been almost at a standstill during the past twelve months. All the large claimholders inform me that, through the scarcity of water, they have been unable to wash up during the year just closed.

The Long Tunnel Gold-mining Company which, for the last seven or eight years, has been expending a large amount of capital in working their claim on this field are, I am informed by some of the local shareholders, about to suspend work for a time. The number of miners' rights, business licenses, 3; mineral licenses, 3; number of applications for gold-mining leases, 2; minerals, other than gold, 1.

I find on inquiry at the local banks that the quantity of gold purchased during the year was 863 oz. 11 dwt. 18 gr., value £3,238 9s. 1d.

During the month of November I forwarded the usual circulars to claimholders, and received the same reply from all—"Mining operations a dead-letter owing to scarcity of water."

PEEL

PEEL AND URALLA DISTRICT—GLEN INNES DIVISION.

(P. Le Jeune, Mining Registrar.)

THE returns to hand for the year 1884 tend to show a steady decrease in the mining industry in this division. The gold-mining leases applied for in the years 1881 and 1882 for the working of reefs at Nuggetty Gully, Kookaboogra, and Mount Mitchell, have been forfeited, the want of means for testing their value being apparently the cause. No applications for gold-mining leases have been made in this district during the year. Alluvial gold-mining seems also to have decreased, judging from the returns furnished of the gold won, sluicing operations having been almost at a standstill for the want of water.

The number of miners' rights issued for the year is the same as for 1883, namely, 39, whilst the number of mineral licenses issued amount to 35 as against 80 issued in the previous year, showing a decrease of 45.

Great difficulty is experienced in obtaining reliable information, as a decided disinclination to furnish returns, &c., seems to exist on the part of miners in this division.

PEEL AND URALLA DISTRICT—BENDEMEER DIVISION.

(L. H. Stumbles, Mining Registrar.)

L. H. STUMBLES, Mining Registrar at Bendemeer, reports, for the information of the Under Secretary for Mines, that the Warden's Court and Mining Registrar's Office was formed here on the 17th October last. During that time twenty-six applications have been made for mineral leases for the purpose of mining for tin, which is the only mineral at present at work in this district. There has been no tin washed yet, the parties being engaged in erecting dams for the purpose of obtaining water.

PEEL AND URALLA DISTRICT—TINOGA DIVISION.

(W. Norton, Mining Registrar.)

I HAVE the honor to report that the mining industry during the past year has been and still remains in a very depressed state, caused by the low market value of tin, the working out of the shallow ground, and the want of water. Great numbers of Chinese and many Europeans have left the field in consequence. Lately attention has been turned to mining for diamonds, and some country has been taken up for that purpose in the parish of Mayo.

Rumours of the existence of a silver lode in the south-eastern portion of the district have reached me, but I am unable to state the precise locality as those engaged in prospecting it are very reticent on the subject; in fact mining is at a very low ebb, but the miners are looking hopefully forward for better times.

HUNTER AND MACLEAY DISTRICT—COPELAND DIVISION.

(Mr. Warden De Boos, P.M., Copeland.)

DURING the first three months of the year there was virtually no work done on this field. The drought was so very severe that miners were unable to remain on the ranges in which their claims were situated, whilst even lower down the creek, at the township, residents were put to great straits for water for domestic use. The creek was completely dried up and even by sinking only a very precarious supply was obtainable. The Barrington River was lower than the oldest inhabitant ever remembered to have seen it, and the Gloucester had all but ceased running, the water becoming offensive to the smell from the decaying weeds. At the same time bush fires devastated the district in every direction, crushing was altogether out of the question, capital ran short, wages were not forthcoming, men were knocked off from work in all directions, and the field came to a perfect standstill.

No employment offering the exodus from the field continued to the same extent as during the previous year. Family after family left until there seemed every probability that Copeland would be deserted within a very few months and become a thing of the past. And so, in all probability, it would have been had it not been for the happy change of weather which set in, just as the place was reduced to the greatest straits for want of water.

Almost simultaneously with the change of weather came the report that No. 2 East Mountain Maid had struck gold in following a vein which was known to exist in the side of the shaft but which had not been followed by the previous holders of the lease. This vein gradually developed into good rich stone and eventually turned out a crushing of some 16 oz. to the ton for about 50 tons.

This discovery gave considerable impetus to the field and mining was now entered upon most energetically. No. 1 East Mountain Maid, which was being worked on tribute, also struck a good vein and crushed about 60 tons for an average of about 9 oz. to the ton. Other claims followed suit, and during the last six months of the year work has been carried on so successfully that the total yield for the year, judging from the amounts purchased by the Bank, which after all is an unmistakable test, exceeded that for 1883 by 205 oz. 15 dwt. 14 gr., the yield for 1883 being 3,044 oz. 5 dwt. 7 gr., and that for 1884 4,250 oz. 21 gr.

To enable you the better to comprehend the position of affairs I have above described, the manager of the A. J. S. Bank, Mr. Montcagresti, has very courteously supplied me with the amounts purchased by him monthly.

Indeed things would be more than usually promising on this field if it were not that nearly all the larger claims have knocked off work and are now lying idle. The Prince Charlie and the adjoining claims, all on the Church and School Estate, have been idle for the eight months owing to an attempt that has been made, by the parties interested in the several claims, to amalgamate them—to form them into one large consolidated Company—and to work them by a common tunnel put in on south-eastern or Barrington face of the range, so as to cut the several leases and bring out the stone so much lower down as to render cartage of the quartz to the machine both easier and less expensive. This enterprise, which, if properly carried out, would have been of very great advantage to the field, as well as remunerative to the projectors, has unfortunately fallen through, and the whole property is lying waste and neglected.

The

The Hidden Treasure has come to grief financially and is in the hands of a liquidator, no work but baling being done on it; and the Mountain Maid lease has been cancelled for non-payment of rent, and the working plant of the Company sold under Warden's Court execution to pay wages.

With the exception of the Nos. 1 and 2 East Mountain Maid, no large claim was at work at the end of the year, but it is satisfactory to have to record that besides the yield of gold from these two claims several minor leases worked by few hands only have turned out very good stone, and have helped to swell up the amount of gold to its present total for the year.

Since my report, furnished to the Department on the Centennial Tunnel, a contract for putting it in an additional 50 feet has been taken, and I am happy to say that at the time of writing this the manager informs me that a change of country has occurred in the tunnel with strong indications, as well from the metallic appearance of the stone as from the influx of water, of the near vicinity of a reef. Nothing would give me greater pleasure than to be in a position to inform you that a good reef had been struck in the tunnel, since such an event would give fresh life to Copeland and would have the effect of permanently establishing it as a reefing district. For the sake of the Company also I should like to be able to promulgate such a report, as they have shown an amount of steady perseverance and indomitable persistency and courage that deserve to be rewarded.

Outside of what may be called the Copeland field nothing has been done during the year. The Kerriput Reef and plant was taken on tribute about the middle of the year, but after a few weeks' trial the tribute was thrown up. Boranel is lying idle for want of a crushing plant. Here are five reefs 3 feet wide, the stone from which has averaged 4 oz. to the ton, and yet which cannot be worked because there are no means of converting the stone into gold. Carting from Boranel to Kerriput over the heavy mountainous country that lies between these places can only be done at an expense that is prohibitive.

The number of miners' rights issued during the year was 145, as against 258 issued the preceding year, and of business licenses there were 52, of which 11 were for twelve and 41 for six months, being precisely the same number as was issued in 1883.

During the year there have been 29 applications for leases of auriferous lands in this division, of which 2 were for 1 acre, 8 for 2 acres, 11 for 3 acres, 5 for 4 acres, 1 for 5 acres, and 2 for 6 acres; the whole quantity applied for being 88 acres.

In closing this report it may be pointed out that with the exception of the work now being done at the Centennial Tunnel, the field is entirely dependent on itself, the various claims being worked at the cost of Copeland miners and residents.

PARTICULARS relating to Mines producing Gold on the Copeland Gold-field during the year 1884.
Compiled from returns of the Companies.

Name of Mine or Company.	Greatest depth.	Deepest level.	Average width of lode.	Quantity crushed.	Yield.	Value.	Dip of vein.	Strike of vein.	Value of plant.	Remarks.
	feet	feet	ft. to 4ft.	tons.	oz. d. g.	£ s. d.			£	
Prince Charles Co.	205	150	1ft. to 4ft.	100	119 0 0	405 0 0	S. by E.	N.E. & S.W.	2,000	
Malbourne	89	70	3in. to 6in.	5	46 0 0	161 0 0	E.	N. & S.	10	
Mechanics	250	190	12in.	4	47 0 0	144 10 0	S.	E. & W.	20	
No. 2 Centennial S.	170	130	6in. to 2ft.	54 4 0	179 17 0	E.	N. & S.	40	Gold obtained from stored blanketing.
Hidden Treasure	491	401	2ft.	138	196 9 0	687 18 0	W.	do.	300	
No. 1 S. Hidden Treasure	280	270	8ft.	200	141 14 0	495 10 0	W.	do.	60	
No. 1 N. Hidden Treasure	350	300	6in. to 2ft. 0	W.	do.	800	40 tons raised; none crushed.
No. 2 N. Hidden Treasure	100	25	6in.	15	33 9 0	116 10 0	W.	S.E. & N.W.	10	
Mountain Maid	500	420	3in.	45	56 11 0	196 0 0	S.	N.W. & S.E.	150	
No. 1 E. Mountain Maid..	240	235	7in.	145	781 17 0	2,736 9 6	S.	E. & W.	300	
No. 2 E. Mountain Maid..	165	165	3 to 10 in.	128	1,328 0 0	4,330 0 0	S.	do.	100	
				900	2,690 4 0	9,465 10 0	Showing an average of 3 oz. per ton.			

RETURN of Quartz-crushing Machinery in the Copeland Division, and of work done thereat, during the year 1884. Compiled from returns of the several Companies.

Name.	Stone crushed.	Yield.	Value.	Horse-power.	Value of plant.	Number of stampers.	Motivo-power.
	tons.	oz. dwt.			£		
The Rainbow	151½	414 10 } 55 0 }	14	500	10	Steam.*
„ Hidden Treasure ...	662½	2,125 6	14	1,000	10	Steam.
„ Prince Charlie	160	119 0	12	2,000	10	Steam.
„ Thomas' Machine ...	60	26 7	15	500	10	Steam.†
„ Kerriput G.M. Co.	28 0	14	300	5	Water.‡
„ Cobark	50	Water.§
	1,034	2,768 3	or an average throughout of 2 oz. 14 dwt. per ton.			

* In addition to the stone crushed, 55 oz. were obtained from old tailings. † This was surface stone put through because lying near the mill. ‡ This gold was obtained in several different places in the locality. Number of tons not known. § Chilian mill.

PARTICULARS of gold received by the Australian Joint Stock Bank, from 1st January to 31st December, 1884.

	Quartz	Alluvial	oz. dwt. gr.
January	42	2	1
February	3	1	17
May	434	6	0
June	Quartz	15	17 4
	Alluvial	499	6 6
July	Quartz	7	9 10
	Alluvial	190	19 14
August	19	5	8
September	23	4	10
October	863	14	15
November	845	19	7
December	1,104	15	1
	4,250	0	21

RETURN of Gold transmitted to Deputy Master of Mint, Sydney, per Police Escort from Copeland, during the year 1884.

Date.	Description.					
	Gold.					
	Net weight.			Gross weight.		
1884.	oz.	dwt.	gr.	oz.	dwt.	gr.
19 January	207	17	0	219	11	0
29 May	451	7	0	481	2	0
26 June	185	5	0	194	19	0
24 July	302	11	14	322	1	0
16 October	914	17	3	934	2	11
11 December	849	9	7	872	18	0
	2,911	7	0	3,024	13	11

HUNTER AND MACLEAY DISTRICT—BULLADELAH DIVISION.

(Mr. Warden Fawcett, P.M., Bulladelah.)

I do myself the honor to state that since my report of last January no work has been done on the Bulladelah Division of the Hunter and Macleay Mining Districts, and that only four miners' rights have been applied for this year, and also that the quartz-crushing machinery, formerly at work at Coolonglook, has been removed.

At the same time it is generally supposed that after the Messrs. Dickson have erected machinery and thoroughly tested their claim there will be an improvement, as it is said that many are lying by in order to see if this claim on the Kuruki Reef improves at a lower level.

From specimens which I have seen I have formed an opinion that, with capital and due economy, there is no reason the reefs at Coolonglook should not be a success.

HUNTER AND MACLEAY DISTRICT—KEMPSEY DIVISION.

(Mr. Warden Ducat, Kempsey.)

I HAVE the honor to forward my Annual Report for the information of the Honorable the Minister for Mines of the mining progress of this division.

The only mining now being carried on are the Antimony Mines at Corrangula. The gold and silver leases have been all abandoned.

At the mines of the Corrangula Antimony Company active work is being done and large quantities of ore brought to grass.

The mines are still under the intelligent management of Mr. E. Herbert Becke, who has a staff of eighty men under him. He personally superintends every portion of the works to see that no work is inefficiently done, so that no one may be thus endangered. There are large smelting works in full operation, additional furnaces are in course of erection, to enable the manager to smelt on a larger scale. They now turn out star antimony, regulus and crude.

There are five deep shafts being worked, while others are being opened. The former have passed through several veins or lodes, averaging a thickness of about 3 feet; these lodes ramify to almost every point of the compass and dip in every direction. No. 1 shaft is down 200 feet, and the manager intends sinking an additional 50 feet. No. 2 is down 137 feet, and will be carried down equal to No. 1. Cross cuts have been put in at different levels, cutting the lodes, which were then driven upon with very satisfactory results. To each of these shafts steam-engines have been erected for the purpose of winding and pumping, one of 12-horse power and one of 18-horse power, with poppet-heads. These two deep shafts have drained the other ground, and the water is easily kept under by the machines by baling. The cost to the Company for placing these two engines on the ground has been about £2,000. Three other shafts are down 96, 76, and 64 feet respectively; there are shafts also in course of being opened. Air shafts have been sunk in connection with the deep shafts for the purpose of ventilation.

Two tunnels, 225 and 190 feet, to cut Thomas' shaft and Bolt's shaft, have been opened, and drives 120 feet east and 135 feet west respectively, run on the lode.

The output from the mines, taken December, 1883, to December, 1884, is as follows:—

30 tons, star antimony,	at £65 per ton.
40 „ regulus,	„ £10 „
125 „ crude,	„ £25 „
70 „ ore (stibnite),	„ £12 10s. „

The expenses have been heavy, owing to all the furnaces and cover-sheds, &c., having to be remodelled and built, and their monthly pay sheet is a very considerable amount.

There are also miners working other portions of their ground on tribute.

A new discovery of antimony has been made near Bowra, on the Nambucca River, showing specimens of rich antimony. This field would be about due north from Corrangula, and I have no doubt is a continuance of the north and south veins of that field.

HUNTER AND MACLEAY DISTRICT—DUNGOG DIVISION.

(C. G. Smith, Mining Registrar.)

I HAVE the honor to report concerning the gold-mining workings at Wangat during the year 1884.

The only work that has been done has been on the Golden Spur line of reef, in two claims.

Messrs. Hancock and Co., employing four men, with a plant valued at £20, have crushed 230 tons, yielding 150 ounces, estimated at £500. Depth of shaft, 60 to 100 feet, deepest level 80 feet, width of vein 6 inches to 3 feet, underlay 1 foot in 4, bearing east and west, dipping south. Messrs.

Messrs. Vanderkolk and Co., employing four men, plant worth £50, have crushed 282 tons for 155 oz. 8 dwt. yielding about £512. Depth of shafts 20 to 240 feet, deepest level 180, width of vein 4 inches to 2 feet 6 inches, underlay 1 foot in 3, bearing east and west, dipping south.

No pyrites yet treated.

There are two crushing machines by water power, one of ten stampers, value £1,000, and one of five stampers, value £650, both at work. These claims have recently been amalgamated, and the holders seem to be quite satisfied with their prospects. Sixteen miners' rights have been issued for this year.

The workings at Marsh Creek, Upper Wangat, seem to be quite abandoned for the present.

NEW ENGLAND DISTRICT—TENTERFIELD DIVISION.

(*Mr. Warden J. B. Graham, P.M., Tenterfield.*)

I do myself the honor to submit my Annual Report on the portion of the New England Mining District under my charge.

Gold.

During the past year (1884) very little has been done in gold-mining, but there is some promise of improvement during the current year. At Boonoo Boonoo (an old abandoned gold-field) some miners are now erecting a battery, and intend trying some reefs, the prospects from which they consider satisfactory; the yield of gold from alluvial during the year has been very small.

At Tooloom there is little alteration; the yield has been small. Water has been scarce during the year, and the want of it seriously affects the yield. Pretty Gully is also about the same as last year.

At Poverty Point the Surface Hill Sluicing Company have not yet completed their works, and the want of water for hydraulic sluicing has almost stopped work during the year. A gold lease has been taken about 10 miles north of Poverty Point on the same range. The owners are now erecting a crushing plant and the necessary works for the treatment of the stone. The prospects of this mine are very encouraging and the owners are sanguine of success in their undertaking. I will visit the place as soon as it is in working order, and furnish you with a full report.

I have not had occasion to visit Dalmorton and the mines in that vicinity during the year. I am informed that there is likely to be a revival of mining in that locality. The Mining Registrar's report will give you all information.

At Lionsville and Solferino there is not much doing at present; some rich finds have been made, but the gold is apparently only in patches. I beg to refer you to the Mining Registrar's report for the yield during the year.

At Lunatic and Perseverance little work has been done. A new start is now to be made by a company, who have applied for some of the forfeited leases.

Silver.

I regret to report that the silver-mining at Boorook has not turned out so well as was anticipated. Messrs. Hall and Co. have carried on operations during the past year with varied success. The reports from the field are not encouraging; the yield for the year will be given in the Mining Registrar's report.

Tin.

Little alteration has taken place in tin-mining since my last report. The yield for the year will probably not be as much as for the previous year, but that can be accounted for by the want of water and low price of tin.

I have nothing of interest to report in mining in my portion of the district. Some rich silver finds have been made near the southern boundary of Mr. Warden Martin's district, at the Mole Tableland and near Emmaville. No discoveries of any importance have been made during the year in this portion of the district.

NEW ENGLAND DISTRICT—EMMAVILLE DIVISION.

(*W. E. Henry, Mining Registrar.*)

I HAVE the honor to furnish, for the information of the Honorable the Secretary for Mines, my Annual Report, being for the year 1884.

Mining matters generally have been very much depressed throughout the district, many miners having left the neighbourhood of past labours to seek employment elsewhere, as, owing to the low price of tin, many places where tin could be raised at good profit two years back, can only now be worked at a loss, and the reserve as it stood until a few months back had the effect of completely stopping all prospecting in unoccupied lands; the constituting of this part a mining reserve, and passing of the Mining Act Amendment Act of 1884, have, however, I am very glad to say, inspired our miners with new energy, for as they do not expect that the tin will be so low as it is much longer, and they can now work without being liable to prosecution. Many are now prospecting, and others have taken up land. To prospect in the deep ground is a very expensive undertaking; consequently can only be carried on with satisfactory results by those who are supported by large capital. It is not an unusual thing to see a considerable area of country quite perforated with shafts and yet the run of wash missed, for when it is remembered that some of the shafts are down over 150 feet, and that the larger portion of the sinking is through hard rock which can only be successfully worked by the use of dynamite, and when that is gone through (sometimes before) water in large quantities is met with. It can easily be seen how utterly useless it is for the ordinary miner to undertake the work, except as I mentioned above, so as to be able to introduce suitable machinery. Another reason why the returns of the district are not so good as they were in previous years is that some of the mines which were yielding large quantities of tin have been worked out. The absence of capital is also the reason why numbers of good lodes in various parts of this district are not being worked, for there are many rich reefs which the owners cannot work to advantage because they have not got means, and operations have to be carried on in the most primitive manner.

Mr. T. Cubis' land, near the township of Emmaville, is still in the hands of Chinese tributors, who appear to be working contentedly.

Messrs. Thomas Brothers are working on Mr. A. Cadell's block 116, parish of Scone, where they have found a good leader of lode tin, which they followed down to a depth of 35 feet, when it pinched out,
owing

owing to the hard nature of sinking, but suggests to my mind that it is worth following. The crushing was done by the tributors, who, after burning the stone so as to soften it, they passed it through a two-head stamp battery ingeniously made by themselves of wood, with the heads of the stampers cased in iron.

Vegetable Creek Tin-mining Company's ground has been worked on the same terms as last year (tribute). One party of tributors (Thomas Brothers) have been surfacing during the first half of the year, but finished up before working portion 116.

Messrs. Casley & Co. have done a large amount of work during the year on their tribute; they have sunk nine shafts, varying in depth from 70 to 100 feet; the sinking is easy, and the ground can be worked with comparatively little trouble. The usual number of men employed is from ten to fifteen, but since the great fall in price of tin it has been worked by five men (the tributors) and two boys and two horses. The water required for washing purposes is pumped by an engine to a tank on a stand above the engine-house, from whence it is conveyed to where the tributors want it by means of canvas hose; the Company are, however, going to improve this mode of conducting water by substituting galvanized piping. A large amount of labour is saved through the water being available for sluicing purposes at any given point by the wash-dirt being emptied into the sluice-box from the mouth of the shaft. There are a few parties of Chinese working on this property, and two other lots of Europeans (Messrs. Ferrari & Co., and Carton, & Co.) The total amount of ore raised by the Company's tributors has been nearly 112 tons.

Messrs. Cadell & Mitchell's land at Y. Water-holes is also being successfully worked on the tribute system by various tributors, whose workings I went over in the following order:—Kay and party at a depth of 42 feet sinking, are on payable wash about 1 foot in depth; the shafts are well timbered, and the drives are in such easily worked country that a few props with cap pieces is all that is necessary to render the ground secure; it is expected as they follow up the wash that it will deepen. Levy and party have struck very rich wash at a depth of 39 feet at a short distance from the party I have just named, which is easily worked owing to the ground being of a similar nature to that which Kay and party are working. The wash will go about 60 lbs. to the load and varies in thickness from 6 to 18 inches. The vein is on the western fall of the Y. Water-hole.

Messrs. Murgatroyd, &c., are also working in the same locality on similar conditions to those already described with somewhat the same results. Messrs. Mayjor and party comes next on the Company's ground, where at a depth of 35 feet they are getting good wash averaging 2½ feet in height, and yielding about 80 lbs. to the load; the ground is very easily worked, as only caps and props are required to secure the workings. The washing plant which the gentlemen I have named as owning the land above described have supplied is of a very complete character and available for the whole of the tributors. The water is raised by means of a horse-power machine to a tank at the side of a splendid new dam recently made, capable when full of holding a superficial area of from 7 to 8 acres of water, from whence it is conducted to the sluice-box through 136 yards of 8-inch galvanized iron piping.

Messrs. R. Davidson & Co. are also tributors to the same landowners, and have during the year put down nine shafts, ranging from 30 to 32 feet in depth; the wash is good and ranges from 1 to 3 feet in height; the workings are well opened and secured with caps and props, and that part which requires close timbering has been most faithfully done. The wash yields from 40 to 50 lbs. to the load.

Messrs. Moore & Co., adjoining Messrs. Cadell & Mitchell's land, is being worked on precisely the same conditions or principle as last year, and as it was pretty fully described then I need not say much now as there have not been any improvements worthy of note introduced. The yield of ore continues good; over 161 tons were obtained during the year.

Mr. R. Donoghue's land has been very little worked, one of the chief causes being the death (which was preceded by a rather long illness) of the owner of the land; some tributors are, however, still at work.

There are a few Chinese working at different parts of the Y. Water-holes on their own holdings—some leases and others mineral licenses.

Emmaville.—There are several parties of Chinese working on Messrs. Irby, Andrews, & O'Donnell's land with results which give the tributors satisfaction; one party struck a good patch of rich wash in one of the main streets, which they took good care to clean up nicely when they had the chance.

The Great Britain Company's land is under the same manager as last year. The Chinese tributors are still working away with results which make them quite satisfied. The quantity of tin raised during the year has been 235 tons. Some of the tributors have given up the tailings which they have been washing for a long time past, and gone into new ground, when at from 10 to 12 feet sinking they have got some very nice wash; the ground is easily worked, only needing props and caps.

Tent Hill.—The Glen Smelting Works have not been working to their full capabilities in consequence of the falling off in the supply of tin ore, notwithstanding which, however, 1,540 tons of ore have passed through the furnaces, and 1,100 tons of metal have been despatched to Sydney by the various routes, the major portion of which has been sent by rail via Glen Innes. The battery has been kept going continuously all the year through, during which period the crushing plant has worked splendidly, and all appliances for saving tin are so complete that I know I am safe in saying that there is not a better one in the colonies. It has been principally kept going in crushing stone from the Ottery Reef; several trial crushings have however been made for different parties with varying results, some of which were very rich, particularly that of Messrs. Tomison and Co., which yielded 48 cwt. of ore from 6 tons 8 cwt. of stone, or in other words nearly 8 cwt. to the ton. A small parcel was also put through from Silent Grove, yielding about 4 cwt. to the ton. The total quantity of stone crushed during the year was 2,107 tons 5 cwt., which gave a yield of 110 tons 3 cwt. of tin ore. There is no doubt but what the returns in proportion to the quantity of stone will be far better next year, as the miners having gained by experience more knowledge in dealing with the stone, by selecting only that which will pay to be crushed. The quantity of ore mentioned above as smelted was made up as follows:—436 tons 6 cwt. 3 qr. 9 lb., from Deep Leads; 916 tons 11 cwt. 1 qr. 9 lb., from Shallow Leads; and 187 tons 1 cwt. 3 qr. 10 lb. from Lodes.

Several parties of Chinese are working at and near Tent Hill with results which satisfy them.

The Ottery.—Work has been pushed on in a very systematic manner in all the shafts and drives, and the fact that they are under the immediate supervision of the same manager I named last year, is enough to warrant that everything is being carried out as it should be. No. 1 shaft is now down to a depth of 210 feet, when the reef showing poor quality stone, they ceased sinking, and opened out and drove in different levels, one of which was at 130 feet, from whence they drove 100 feet on both sides of the shaft,

showing a little tin throughout, the lodes run north and south, and underlays to the west. No. 2 shaft is down 180 feet, of which 70 feet is this year's work, in which the lode averages 6 feet in width for 75 feet from the surface, at which level the stone yields a very small per centage of tin, and so continuing for 80 feet further down, when good stone was again struck. At the levels above mentioned the lode was stoped out to the surface, only a block being left in the centre to keep the shaft secure; a little water has to be contended with, but a short time baling in the morning is all that is wanted. At the bottom of the shaft a level has been put in 15 feet, from which good stone was obtained; here the underlay to the west averages about 1 foot in 2 feet. No. 3 shaft is down about 140 feet; at 50 feet level drives were put in on each side of the shaft on the lode. In this shaft a great amount of pyrites was met with, so, as it was also in No. 2 shaft, it was thought well to pass through it in No. 2, and prove what existed underneath. A lot of water was met with here, so that if they had continued it would have necessitated baling for three hours per day. No. 4 shaft, to the west of the above, is now down about 80 feet, but on quite another lode to those just mentioned, and running parallel with it, the underlay of which is to the west, and is about 2 feet wide. No. 5 is situated to the west (about 2 chains) of No. 3 and is down about 100 feet, to which depth the lode has averaged 2 feet in thickness but of poor stone, so work has been suspended for the present; at the bottom of the shaft a level has been put in about 50 feet in a northerly direction; the lode underlays to the east. No. 6 shaft is down 35 feet on another lode, situated westerly from the above, and which runs about east and west; the strike of the lode is barely perceptible to the north, and about 2 feet wide. No. 7 shaft is down 50 feet on another distinct lode, although only about 2 chains from No. 3 shaft, the lode is about 3 feet wide, running north-east and south-west and carries fair tin it underlays a little to the west and is expected eventually to meet the lode in No. 3 as they get down; they have also met with pyrites at the same level as No. 3. There is, however, no water to contend with here. No. 8 shaft is down 40 feet on the lode, which averages about 7 feet and underlays to the west and runs north and south. It is thought that the east and west and north and south lodes will meet here. A large amount of open cuttings have been put in at the side of the hill from some of which fair stone has been obtained. By the above it will be seen how well the property has been prospected and opened out. There is every reason to believe that the Company will soon get on good tin. Trap rock and granite meet about 5 chains easterly from the No. 8 shaft. The tunnel has been put in about 30 feet further during the year, in which the lode shows fairly well about 2½ feet wide, at the edge of trap and granite formation. On an average thirty men have been employed all the year round.

Christian Starke is still working his mineral license holding, and in spite of the low price of tin is able to make a living.

The Wallaroo.—Messrs. Bray and Sons are now prospecting on this property, which they have been doing since March last. They have opened up the lode to about 30 feet down, when it averages 12 inches in thickness. Seventeen tons of stone were taken to the battery at Tent Hill and crushed, yielding 2½ cwt. of ore to the ton. The sale of this property which I mentioned last year as pending has fallen through, chiefly owing to the lessees not being able to agree.

Wellington Vale Run.—Mr. Thomas Flannery continued prospecting on the run, in the neighbourhood I mentioned last, and put down four new shafts averaging in depth about 205 feet, which, however, all turned out to be "duffers," although the locality looks exceedingly likely to be tin producing, so work has been suspended for a time. Ninety feet of the sinking was through basalt (very hard) and 115 were through bands of pipeclay and decomposed basalt.

In the neighbourhood of the Nine-mile Creek a few Europeans are working, the most successful of whom are Messrs. Tomison and party, who have got on very good tin. Several Chinese are also working contentedly.

Battery Creek (F. Davy) left off working on his block a few months since as it changed hands. A few men are working down the creek by virtue of their mineral licenses.

Messrs. Cranc & Co.'s Bark Hut Lode has not been touched during the year, as they have not succeeded as yet in forming a Company with which successfully to work the property.

Lee's Gully.—Messrs. Langton and party have been prospecting on a block for which they made application to lease, and having satisfied themselves that they had got a good reef, ceased working pending the receipt of their lease.

Messrs. Murray & Co. did a lot of prospecting on their land by which it was proved that they possessed a valuable property, so they also left off work until the arrival of their leases.

Messrs. Elliott & Co. got their lease a short time back, and have been doing a considerable amount of work. I am led to understand that the two parties I have named and Elliott & Co., who hold adjoining blocks, have come to an arrangement to place the lot of their holdings into a large Company or Syndicate, by which they could be worked to a very great advantage.

Catarrh Creek.—Chinese miners are the only occupants of this locality, and although the tin (alluvial only) is found in patches, yet they are satisfied to work a lot of ground which will not yield them enough to pay for rations, in the hope of "striking a patch," for when they do so it is usually good.

Not very far from the above locality Mr. Montgomery has been doing a lot of dead work on his lease in the way of cutting races, &c., through very hard country, so as to work his land properly; there is very little doubt but what he will, when he gets down to the wash, find that he is well rewarded for his trouble.

Torrington.—The battery has been kept going almost continuously in crushing stone raised by various parties of tributors, and some from other mines. Five lots of tributors are working at different places on the Company's ground, three of whom are on payable tin, the best of which are Stephens and party and Young and party; the former are down 55 feet on a rich lode of 18 inches wide, and the latter at 45 feet have got good stone 10 inches wide; they drove 12 feet south and 9 feet north, and worked from the surface. The lode runs about north and south. 61 tons of ore were won this year.

Dutchman Lode Mining Company.—This Company's interests are under the same manager as last year, and a visitor has simply to look round the mine to see that economy and good management are the leading features of Mr. Knuckey's labours. The battery has been properly put together and in full working order; five heads of stampers are driven by a twelve horse-power portable engine for twelve hours per day; the dressing plant consists of six jiggers, four round buddles and one dead buddle, which are self-acting; a steam pump (Blake's) raises all the water needed from a dam which has been constructed for the use of the plant.

plant. 501 tons of stone obtained from the mine have been crushed; the machinery is capable of crushing 100 tons of stone per month in 12-hour shifts. All the crushing and washing appliances, including the engine, are under a large iron shed, which is well floored. A good tin house has been built of wooden frames and iron roof in which a large drying-pan had been set; a blacksmith's shop and spacious store have also been constructed, and a good weighbridge set. All the buildings occupied by the miners (who live very near the mine) are very comfortable, particularly the manager's, which is a snug four-roomed cottage. To make matters as complete as possible the manager has had a good 5-acre paddock constructed.

No. 1 shaft has been centred, and cut down and timbered to a depth of 130 feet, at which level a drive 42 feet has been put in to the east and 43 feet to the west; 24 feet of the former and 22 feet of the latter have been done during this year; the back of western drive has been stoped 4 feet high and 12 feet long along the lode which is 3 feet wide.

No. 2 shaft is now down 82 feet, or 42 feet deeper than when I last reported; drives have been put in west; it is situated east of No. 1. The 104-foot level in No. 1 shaft is stoped out to the west 12 feet by 6 feet, and at the bottom of drive 20 feet by 16 feet, where work is being still carried on.

No. 3 shaft is down 56 feet on a separate lode about 18 inches wide, and in connection with it an air-shaft is down 33 feet.

The tunnel has been put 80 feet further into the hill during 1884, making the total length of it 229½ feet; the lode shows itself to be 2½ feet wide in the drive.

Black Swamp.—Very little work has been done here during the latter part of the year, in the way of developing the lodes, as early in the year Messrs. Reid & Co., Messrs. Burke & Co., Messrs. Swyny & Co., and Messrs. Prager & Co., let their blocks on certain terms to some Sydney people with a view to selling, but after a great lot of fuss it has resulted in the works carried on last year being stopped and the agreement broken, so the owners of the blocks will have again to work themselves.

Silent Grove.—Messrs. Swanson & Co. have not done anything worthy of note on their block during the year.

The Silent Grove Company after sinking a few feet during the early part of the year have left off working for a time.

The Basaltic Hill, in the neighbourhood of Silent Grove—where Messrs. Flannery & Co. took up considerable areas, as did also two or three other parties—has been prospected to a considerable extent. In all the shafts tin was found to be present, but it was impossible to ascertain the depth of the wash as the water would not allow the prospectors to bottom. The wash appeared to be exceedingly rich, but when sluiced and what was thought to be good tin was sent to the smelting works, it was discovered that only about half of it was tin, the rest being some foreign matter, which is difficult if not impossible to separate from the tin ore, but the prospectors are in hopes that as they get down to the bottom (which I fear they cannot do without machinery), the quality of wash will improve.

Mole Yard Creek.—Only a few Chinese are now working here.

Near to Black Swamp Messrs. D. Murphy & Co. have been prospecting on some land for which they made application for lease, and have sunk 10 feet in very hard country, but on a lode 10 feet wide, with stone containing tin on each side.

Scrubby Gully.—There is not anything fresh to mention in this locality. Chinese are still the only parties working.

Flaggy Creek.—Mr. Halkett has had to leave the block he held through his health necessitating his going away from the district.

Jno. Goggin has done a little prospecting and surfacing.

Bullock Swamp.—Mr. Jno. Cumberton has been working away contentedly on the land he has held for years.

Messrs. Jno. Moore & Co.'s and Mr. Jno. Rossi's blocks have changed hands, and are now being worked by the Dolcoth Tin-mining Company, under the management of Captain M. Byrant, who is doing a lot of prospecting, which has resulted in his opening up an excellent looking lode. The deepest shaft is down 18 feet, but a considerable amount of cross cutting has been done. The locality is well situated for a battery site, as there is a good supply of water, which by a little deepening can be made never failing.

F. G. Taylor has been prospecting part of the time on his blocks, and rest of the year he has been surfacing.

Butler's Tin-mining Company.—This is the 60-acre block I described last year as Messrs. Butler & Co.'s; has been under the management of Captain Matthew Bryant, who has had a considerable number of men employed, chiefly in proving the extent and quality of the reef on the block, which has been well done, and shows to, I think, the mind of any practical man, that there is quite enough to warrant the crection of a good battery.

No. 1 shaft at the north-east boundary has been sunk 42 feet, from which they have driven along the lode (4 feet wide) a distance of 42 feet.

No. 2 shaft, about the centre of the section, is down 88 feet, and a drive has been put in 30 feet; here the lode is 23 feet wide, and the stone very good, but that on the sides of the lode is the best quality.

No. 3 shaft is 80 feet deep, in which the lode averages about 4 feet wide all the way down. An intermediate shaft has been sunk 40 feet on a fine wide reef. Some galena is found in patches in some places in the shafts I have been referring to. A drive has been put into the side of the hill from where the crushing plant is intended to be erected, for a distance of 220 feet, which is within 20 feet of No. 2 shaft, and will be continued for the purpose of testing the lode, and being used eventually for trucking out the stone to the battery. Over 320 tons of stone are now on grass ready for crushing. A good road has been made to the place, and comfortable iron house built for the manager; also, some men's huts have been constructed. A plan of workings is herewith. [*Plan No. 1.*]

Messrs. T. M'Guinness and party, who own the adjoining block to the above, have put down a prospecting shaft about 30 feet, in which the lode is between 4 and 5 feet wide all the way from the surface; the soil on the surface and sides of the lode will pay well for sluicing as it averages 3 lbs. of good tin to the dish.

Mr. Alfred Ottery has done a large amount of work during the year on his 50-acre block; a shaft has been put down 33 feet, and a drive put in at the bottom of shaft 8 feet in the lode, in a south-westerly direction, where it averages 5 feet wide. About 13 tons of good-looking stone are on the surface ready to be taken away for crushing. At the side of the hill a cut has been put in about 12 feet following the lode which I have just mentioned, and is on the top of the hill.

Carpet

Carpet Snake Creek.—There is a little work being done, but not worth describing.

The Gulf.—Messrs. Cadell & Hall's blocks on Deep-sinker's Creek are being worked by some Chinese tributors, who have raised during the year about 6 tons of ore.

The Red Cross is still being worked, but very little energy has been displayed in developing the lode.

The Gulf Lode Company's property is in much the same condition as last year, as lode-work has not been resumed, and the same will apply to The Yankee and Brown's Gully blocks.

There are several miners working in different places in the locality under mineral licenses, but are unable to do much good as water is very scarce, for they have not had a good fall of rain during the last two years.

Vegetable Creek.—C. Scherf's block is being worked pretty well the same as last year.

Messrs. Hall Brothers' block is being worked by a few Chinese tributors.

The Nonpareil.—This old property has been continuously worked by Chinese during the year, who obtained a few tons of ore.

Messrs. Cadell & Gordon's blocks 125-6, in the parish of Scone, have yielded some 6 or 7 tons of ore.

Rose Valley.—Mr. F. J. Kelly, after working for several months on block 47, had to abandon the ground; although he did a large amount of prospecting he could not find any tin in payable quantities.

The Wesley Company's property, now managed by Mr. James Sales, has yielded 234 tons of ore during the year. About forty men have been employed by the various tributors, who are mentioned in their order below. Messrs. O'Rook & Co. are on good wash at a depth of 163 feet and have been doing well during the year.

Messrs. Webb & Co. are raising good wash from 63 feet sinking out of a narrow gutter, the extent of which is not known.

Messrs. Ryan and Co. are driving on shallow lead at a depth of 50 feet, where they are getting payable wash.

Messrs. Fry and Company are driving through a hard bar at 114 feet sinking, in the hope of reaching the deep ground.

Messrs. Ryley and Company are raising good wash from 65 feet sinking out of the shallow lead near to Messrs. O'Rook and Company's tribute. Two more parties, the manager informed me, are about taking some blocks on tribute.

Mr. Reynolds' 320-acre block (Monk Hopton), where I mentioned last year, prospecting had been suspended owing to the pumping appliances not being equal to the large amount of water struck, has not been prospected further, as the gentleman who has it on royalty has as yet been unable to get pumps capable of reducing the water.

Mr. Kennedy's 320-acre conditional purchase, north of Monk Hopton, and adjoining it, is being well prospected by Messrs. J. Gibson and Company, who (as fortunately most miners are) is very sanguine of finding payable tin. Work has been carried on for seven or eight months, during which time, up to the end of the year, three shafts have been sunk, one 149 feet through hard basalt and drift. At 135 feet a thin vein of wash was met with, the additional 14 feet was sunk for a well hole, from where the wash was met with. They drove along the run in a northerly direction some 20 feet, at which point it cut out, so the shaft was abandoned, and the prospectors went to the shallow ground, where they followed the bottom to a depth of 32½ feet. No. 2 shaft was then sunk, revealing good wash, although in small quantities, the bottom dipping very rapidly (about 3 inches to the foot) in a northerly direction. No. 3 shaft was sunk 66 feet north of No. 2, to a depth of 40 feet, through hard basalt; but only a trace of tin could be obtained, and a few sandstone boulders were found. No. 4 shaft is being sunk about west-north-west from the last; they are down 93 feet, 60 of which are through very hard basalt.

Messrs. Fox and Company's 17½ acres tribute has been worked constantly during the year, but the Company have had a hard time of it (for I may say that they have been prospecting nearly the whole year), as no sooner would a rich run of wash be struck than it would be cut out by a bar of granite, and that gone through, the same thing would again occur; but the party are in great hopes of soon getting on the run Mr. Flannery was working.

Messrs. Bailey and Company have done a lot of prospecting during the year; they put in 800 feet of drives, and one shaft has been sunk to a depth of 137 feet, and the whole workings have been well timbered. They obtained between 40 and 50 tons of tin.

Messrs. Cunneen and Company have, at a depth of 118 feet, got very good wash 12 to 15 inches in depth; the water shaft is down 175 feet, from whence they have put in a drive to tap the water from the lower level, which is now 150 feet long. The whole of the workings are well timbered. The party have been working during the last four and a-half years, and deserve very great credit for their perseverance; six shafts, besides what I have just named, were put down to the water level through hard blue rock; but they had to be abandoned owing to the water being too much for them to master without the aid of machinery.

II. Jew's tribute to John Lennon.—Work has been carried on with considerable energy. He is down about 130 feet to the water level, of which 70 feet was through very hard basalt, and he is at present waiting for the loan of a boring machine, which Mr. Flannery has kindly promised to lend him.

Messrs. Moran and McIntyre have put down three shafts to the water level, but had to abandon them, as they could not master the water. The water has, however, been reduced in shafts by 11 feet through Mr. Fanning pumping on the adjoining land.

Mr. H. Gordon's No. 3 block.—Messrs. Flannery and Company have been very busily engaged in prospecting during the year, and have bottomed five shafts without getting tin; but they are still prospecting from west to east, across the basalt, in hopes of striking the run which, it is thought from the formation of the land, to run through the block. The shafts put down average 100 feet in depth, 40 feet of which are through basalt, 20 feet of pipeclay, and 40 feet of fine drift and water without a trace of tin. In order to get through the drift, Mr. Flannery ingeniously made an iron box, so constructed as to be easily taken to pieces; it is forced down the shaft as work progresses by means of screw jacks followed by the timbering; as the screw-jacks, of which there are six constantly at work, force the box down far enough to admit of another set of timber put in, the screws are removed and then again placed in position against the last fitted in. Sometimes the sand regularly boils up under the boxes into the shaft. They have been pumping night and day for months with a "Deane" pump, which has been throwing water at the rate of 9,000 gallons per hour,

hour, in spite of which it has only reduced the water 15 feet, leaving yet 35 feet in the shaft (pump shaft). It is considered that they are not yet on the deepest run. The box I have mentioned is the only means by which they could get through the water and sand, and is the first of the kind ever introduced into New England. Owing to the large cost of botloming in the way I have described, a boring machine has been introduced which is working most satisfactorily. When once payable tin is struck they will put down a permanent shaft at the western side of the block, which is the lowest, and an engine with two pumps will be started so as to drain the whole ground.

No. 2 block.—One shaft is down 203 feet to the bottom, but no tin found. They sank through about 14 feet of black "pug" at the bottom of the shaft; when in full work the pump throws about 7,000 gallons of water per hour, but they have been temporarily stopped pending the results of the operations on No. 3 block, but the engine and plant are on the ground and ready to commence when wanted.

Messrs. Barry & Co. are now on a rich run about 3 feet high. They have had during the year as much as 9 feet of very good wash, and now are driving in the hopes of getting more of the same; their sinking averages 62 feet, to which depth four shafts have been put down. Since my last report they have driven about 300 feet and washed about 40 tons of ore.

Bourke & Co., tributors to Mr. Hammond, on block 53, are on a good lead which averages about 5 feet in depth. They have been working only about five months, and were fortunate enough to strike the run in the first shaft; they are now very busily engaged in preparing the washing plant; they have about 300 loads on grass, which will I think go $1\frac{1}{2}$ cwt. to the load.

Mr. Flannery is prospecting on Mr. Gordon's block 747, and sunk 45 feet through rotten basalt, which is getting harder as they get down. From the position of the land it is reasonable to expect that they will get good tin. On the block adjoining this a shaft has been sunk to a depth of 74 feet in hard basalt, but the strange feature connected with the sinking was that they had first to go through 9 feet of trap rock, indicating that there must have been an overflow on the top of the basalt, from the ridge near.

Block 309.—Messrs. Reid & Flannery are sinking with indications which they consider encouraging. They are down 115 feet in No. 2 shaft; No. 1 was bottomed at 110 feet.

Messrs. Witherden & Company are still prospecting, and have done a lot of work, but water prevented them from bottoming.

The Chance Company have been sinking on their block in the parish of Hamilton; they have put down five shafts, ranging in depth from 30 feet to 148 feet; 74 feet of the deepest are through hard basalt rock, and the remaining half was through decomposed basalt and pipeclay with leaf impressions and timber; the deepest shaft has been well timbered and centered from the surface to the bottom. I think that this Company is likely to strike the run, as according to the geological formations and general indications it may reasonably be expected to pass through the block.

Captain Wesley has been prospecting on block 137, in the parish of Arvid. The shaft is now down 280 feet through hard rock, in sinking which a little wash was passed through, but as it was not bottom they continued sinking to the depth mentioned; work has been suspended during the last few months, and the mouth of the shaft filled in to keep it secure.

Kangaroo Flat.—Messrs. Hall Bros. have had two men prospecting on their Louisa Mine since February last, during which time they sank 110 feet through hard basalt, and drove 135 feet in the hope of striking the run of wash, as they believe that there is something better than that which is left nicely opened up after last year's work, in another part of the block; in a southerly direction and northerly they have driven 64 feet, in the first 16 feet of which they got wash averaging from 12 to 20 inches in depth, which will go about 7 oz. to the dish; they are also putting in chambers in some of the old shafts.

H. Stormer and Sons' No. 1 shaft is down 64 feet in block 111, parish of Arvid, from which depth they have driven 135 feet on trap rock bottom, but no tin.

No. 2 shaft is down 74 feet, 15 feet of which was through hard rock, and required shooting, while the whole of No. 1 shaft was easy sinking; in going down they passed through a little wash at a depth of 25 feet; from the bottom of the shaft they drove 350 feet west, the whole length of which they found good wash ranging in thickness from 4 to 12 inches.

No. 3 shaft is down 54 feet in No. 12 block, but not bottomed owing to the rock being too hard.

No. 4 shaft is down 96 feet, from which depth they have driven 157 feet in a southerly direction, so as to cut No. 3 shaft for air, but they are not on tin.

No. 5 shaft, on block 112, is down 70 feet, which was bottom, but no wash.

No. 6 shaft, on block 208, is down 64 feet, through hard basalt, but not yet bottomed. The shaft has to be closely timbered and puddled to keep back the water, as it is found troublesome here.

Rocky Creek.—H. Jew and Co. have been working for some months in easily worked ground, at 22 feet sinking; they got fair wash, which will average 60 lb. to load, and runs from 9 to 2 inches in depth.

Messrs. Colgan Bros. are working at 56 feet sinking, through rotten basalt, at which depth they are on fair wash, varying from 8 to 15 inches in depth. The ground is easily worked, only props and cap pieces being wanted.

Messrs. Hopper and Botts are only prospecting at present, and have not yet found anything good.

Messrs. Reid and Co. are working blocks 126-7, in which No. 1 shaft is down 109 feet, but had to be abandoned as it fell in, owing to its not having been timbered.

No. 2 shaft is down 110 feet on bottom, and no tin; but they are now driving to the deep ground.

The whole of the workings, except No. 1 shaft, are well timbered, excepting 14 feet of the shaft, which are through hard basalt. They have driven about 80 feet, and expect to strike the lead in about 40 feet.

Messrs. Hall Bros. (Grampians) and the Rothschild Property, are worked much the same as last year, excepting that Messrs. Moore and Co's. property is now being worked chiefly where the large dam was situated, it having been cut away so as to make that part available for the tributors.

Silver.

Parish of Strathbogie North, County of Gough, on Little Plant Creek.—I am very pleased to be able to say that work has been commenced on the prospectors' blocks, Nos. 1, 2, and 3, as they did so immediately the leases arrived. Mr. Flannery, whose name is so well-known here in mining matters, and is one of the owners of the land, has the management of the operations now going on, which fact is a sufficient guarantee that

that it will be managed in a proper manner. In my report of the 9th of July last, informing you of the discovery of the lode, I stated that it was promising looking. It gives me very great satisfaction now to inform you that as the work progresses the lode improves, tending to prove that at least the hopes of the Prospectors are very likely to be realized, and that it will turn out really a valuable property.

I consider that several of the blocks south of Nos. 1, 2, and 3, and one or two north of them, will also be valuable holdings, and worth the expenditure of capital. It is, of course, quite impossible to speak with certainty at present.

Parish of Gordon, County of Gough, south of the Severn River.—Messrs. Pomroy and Reynolds have sunk five shafts on their blocks on which there are five lodes running parallel with each other, bearing north east and south-west, about 4 feet wide, with exceedingly promising looking stone.

D. M'Konzie and Company (Prospector's Block) have sunk one shaft 12 feet deep, in which a good-looking lode, 4 feet wide, is visible, showing galena, copper, &c. Two other holes have been sunk north of the shaft mentioned above to depths of 4 and 8 feet respectively, showing the same lode.

J. D. O'Donoghue's block is also very promising looking. The blow has been opened out to a depth of about 5 feet, where galena in large quantities is visible.

Assays of stone, obtained from the parish of Gordon, went upwards of 90 oz. of silver to the ton of ore. The country is of basalt, slate, and trap formation.

The new discovery of silver at Pye's Creek, which flows into the Mole River, in the parish of Annandale, county of Clive, has every appearance of turning out rich. It is not very safe to rely on assays; but the stone tested from that part went as much as 2,075 oz. of silver to the ton. I think, with such returns before us, it is reasonable to expect a good future in the locality, as silver producing, and that those who are the applicants for the leases may be congratulated on their having secured the land they hold under application to lease. All the blocks taken up in the parish of Wellington Vale during the silver excitement about six months since have been allowed to fall through.

Tin obtained during the year 1884:—

	Tons	cwt.	qr.	lb.
Lode workings.....	312	13	0	10
Deep ,,	818	11	3	6
Shallow ,,	1,109	18	3	26
	2,241	3	3	14

NEW ENGLAND DISTRICT—BOOROOK DIVISION.

(J. P. Curran, Mining Registrar.)

I HAVE the honor to forward my Annual Report for the year just ended on the present state and future prospects of the mining industry in the Boorook Division. I regret to say that, contrary to expectations at the commencement of the year, the returns from the various mining localities of the amount of metal has been very unsatisfactory. The cause of the decrease in the amount of gold won has hitherto been ascribed to the scarcity of water for sluicing purposes; but I am of opinion that the mines are becoming exhausted, and unless some new discoveries are made the output of metal will be much less during the incoming year.

The works of the Surface Hill Sluicing Company at Poverty Point, which have been looked forward to with much interest, have not made any progress during the year. A change for the better, however, is expected concerning this property, as the original shareholders in the Company have transferred the whole of their interest to Messrs. Batt and Purves, of Sydney. Several thousands of pounds have been expended in connection with this property in the construction of reservoirs, races, fluming, and other appliances for hydraulic sluicing, but up to the present time no satisfactory results have been obtained by this system of working. It has been proved that the greater part of the gold-bearing matter is too hard to be reduced by water, and machinery for the crushing of the stuff is required. Suspension of the labour conditions has been granted by the Warden for three months, to enable the proprietors to make arrangements for the erection of suitable machinery for profitably working this mine.

About 6 miles south of the Surface Hill Company's property, Mr. Thomas Horton is erecting a ten-stamp battery for the purpose of working a dyke of the same kind as that at Poverty Point, which has been secured by a lease of 4 acres. This dyke is about 50 feet wide, and the depth is unknown. From assays made of the auriferous matter it is estimated to yield $\frac{1}{2}$ oz. per ton. This Mr. Horton feels confident will pay well, as the stuff can be so easily and cheaply obtained. Mr. Horton's experience of gold and silver mining in this district extends over a period of twenty years, during which time he has been the leading spirit in various mining enterprises, and was the first to open up and profitably work the well-known Boorook silver mines. For the last three years he has been prospecting for gold at and around Poverty Point, and has at length succeeded in opening up something that will probably give a fresh impetus to gold-mining in the neighbourhood of which it is situated.

At Lunatic Reefs mining seems to be in a languishing state. With the exception of fossicking nothing much has been done during the year. Mr. Molyneaux, of Sydney, has applied for three gold-mining leases on the old Lunatic Reef, but nothing will be done until the leases are granted.

At Pretty Gully a few men are employed in alluvial mining, some of them making fair wages, whilst others are only making a bare living. The quartz-reefs in this neighbourhood are now attracting some attention. The absence of machinery is a great drawback to mining in this part of the division. If a small mill were erected it would be the means of opening up some of the reefs here, which I am sure if worked systematically would pay handsomely; and, besides, it would assist prospecting very much, as at present no means are at hand for having a parcel of stone tested without carrying it a distance of 30 miles.

Respecting the silver mines at Boorook, I cannot give you more information than that contained in the report kindly furnished by Mr. T. G. Davey, under whose able management operations at the Golden Age Mine, and at the Boorook Silver Reduction Works, have been carried out; and I cannot do better than forward Mr. Davey's report in the form in which it has been handed to me.

From various sources I learn that the amount of gold won is 738 oz., but have not ascertained the value. The quantity of silver won, 34,000 oz.

Subjoined

Subjoined is report furnished by Mr. Davey :—

“ The Mining-Registrar, Boorook.

“ Sir,

“ Boorook, 31st December, 1884.

“ I have much pleasure in forwarding you the following brief report on the work done during the past year at the Golden Age and the Addison silver mines, under my supervision, in this district.

“ At the Golden Age claim, property of the Messrs. Hall Bros., work has been carried on uninterruptedly, night and day, throughout the year. The two shafts have been sunk to a further depth of, No. 1, 120 feet, and No. 2, 100 feet, making a total depth, on the underlay, of 300 feet and 260 feet respectively.

“ In my last year's report I informed you that the formation consisted of metamorphic slate. Since then we have passed through a variety of strata. At a depth of 200 feet we met with a stratum of greenstone, traversed, at intervals, by thin layers of pipeclay and chloritic shale, and measuring 30 feet in thickness. We then intersected a bed of black slate, and ultimately, at a further depth of 50 feet, we reached a strong syenite formation, into which we have sunk 20 feet.

“ The lode, which bears N. 29° E. and has an underlay to the W. of 74°, has yielded throughout a fair quantity of rich silver ore. In one place it is 19 feet wide, and literally covered with scales of flexible sulphide of silver.

“ The lode is composed of quartz, a little shale, chlorite, iron and copper pyrites, zinc blende (in abundance), a little galena at intervals, and sulphide of silver. The silver occurs principally as flexible sulphide, but the pyrites and blende are also auro-argentiferous; the galena contains little silver.

The principal and richest deposits of silver ore have been found in the slate strata. The lode continued massive and highly mineralised in the greenstone, but carried much less silver. On reaching the syenite the lode became small and comparatively poor, but it is possible that in depth large deposits of rich silver ore may be found at the junction of the slate and syenite formations, as was the case at the famous Comstock lode.

“ During the year 600 tons of ore have been raised from this mine, of which 390 tons have been treated at the reduction works. The plant on this claim consists of two portable engines of 6-horse power and 4-horse power respectively, one strong horse whim, winding gear, smithy, stables, horses sheds, &c. There are thirty-five men employed. I estimate the ore at surface to contain about 8,000 ozs. of silver and 80 ozs. of gold. Work is still being carried on expeditiously.

“ The Addison claim, Messrs. Hall Bros., is situated at about half-a-mile S. of the Golden Age. The shaft at this claim has been sunk to a further depth of 60 feet, the total depth being 107 feet.

“ The lode in this claim lies in a syenite formation and is composed principally of quartz and chlorite. It is not so highly mineralised as the Golden Age reef, but in places carries an abundance of zinc blende, together with iron and copper pyrites, and a little galena and sulphide of silver. Large and rich deposits of chloride and sulphide of silver were found near the surface at the Addison, but, unfortunately in depth, the lode has not been so productive. There is a large massive lode at the bottom, and, although poor at present, I think it highly probable that at a greater depth there still remain rich deposits to be discovered. A large amount of work has been done here up to September last, when operations were suspended in consequence of influx of water. About 50 tons of rich ore have been raised, of which 37 tons were treated at the reduction works. The strike of the lode is due north, and the dip slightly west. Seven men were employed up to September. I estimate the quantity of silver at surface to be about 1,000 oz.

“ At the Reduction works operations were resumed in May, and continued uninterruptedly until the Christmas vacations. As soon as the necessary repairs are completed, operations will again commence.

During the year 427 tons of ore have been treated, as also about 200 tons of poor tailings. The total yield of silver from the above has been 34,000 oz., and of fine gold 243 oz. The average yield per ton of ore has therefore been about 72 ozs., and that of tailings 15 ozs. of silver.

“ The silver is extracted from the ore by the roasting, chlorination, and amalgamation process.

“ The plant consists of two double bed reverberatory furnaces for roasting and chlorinising, four Wheeler's pans, two Denny's pans, one Berdan pan, one 24-horse power engine, a battery of ten head of stampers, concentrating plant, one Marsden's pulverizer, large circular sieve and feeder, tailings pits (mason work), retorts, laboratory, and assay office, &c. Total value of plant, £9,000.

“ The above plant is arranged to treat over 2,000 tons of the most refractory silver ores per annum.

“ Hoping the above notes may be of some service to you,

“ I remain, &c.,

“ THOS. G. DAVEY, Superintendent,
“ Metallurgist, Analyst, and Assayer.”

NEW ENGLAND DISTRICT—WILSON'S DOWNFALL DIVISION.

(*J. G. Draper, Mining Registrar.*)

In accordance with instructions issued from the Department of Mines, Sydney, I beg to submit the following Report for the information of the Honorable the Secretary for Mines, having lately been appointed to the office of Mining Registrar.

I am informed upon good authority that there is no material falling off in the quantity of tin ore raised on those mines; in fact it seems that there is a slight increase of that of the previous year, which I will endeavour to show later on, although the miners, which are principally Chinese, have a good deal to contend with, chiefly the want of water. As mentioned in previous reports, the tin ore found on this field is very patchy, and with the exception of the Lady Lisgar claim, the property of R. W. Robertson, it is chiefly worked by mineral license. A few claims which are worked on tribute, one of which leased by Mr. D. McAlister, and worked by a party of eight Chinese. They have only been at work a short time, and expect it to realize well, when they get sufficient water for washing.

The workings are on an average 20 feet deep, 60 feet in width, with depth of wash about 6 inches. On Ruby Creek some of the claims appear to be turning out very fair tin, and others are about worked out, as are also adjoining claims in the Colony of Queensland. The horizontal windmill, erected by a man named Allson on New Zealand Gully, has proved a failure, it being unfit to answer the purpose it was intended for. A Chinaman named Tommy Cook applied for a lease of two blocks of 20 acres each on Nelson's Swamp. After going to a good deal of expense to give it a trial, found that it would not pay, whereas the claim below, owned by Mr. T. O. Griffiths, was turning out good tin. Messrs. McGrath and Hogan intend shortly

shortly to prospect in some of the ridges, when I have no doubt they may chance upon something worth recording, as it is the opinion of several experienced miners that there are good indications of lodes, but want of capital being the drawback.

There is no increase in the number of miners on Maryland Creek, 20 Chinese and three Europeans being the total engaged there. They are making fair wages.

The average number of miners on this field for 1884 is 300 Chinese and 60 Europeans, showing a decrease of 20 in the latter, but none in the former.

The quantity of tin ore obtained during the year is 490 tons, of the value of £20,580 on the ground, being an increase of 40 tons raised compared with that of the previous year. During the six months I have been here I sold 46 mineral licenses and two business licenses, and received three applications for mineral leases. The late Mining Registrar also disposed of 39 mineral licenses, and five business licenses, and received one application for mineral lease, making a total of 85 mineral licenses and seven business licenses and four applications received for mineral leases.

In conclusion, I beg to state that there have been no accidents here during the past six months.

NEW ENGLAND DISTRICT—DALMORTON DIVISION.

W. T. Poole, Mining Registrar.

DURING the year I have issued 16 miners' rights and 2 business licenses. Nothing of any consequence has been done in alluvial mining. A few parties have been prospecting the heads of different creeks in the vicinity, but have not found anything payable. It is impossible to say what amount of gold has been won from this source, but I estimate it at 100 oz.

Quartz-mining may be said to be looking up, as the Union Gold-mining Company (limited,) after doing a good deal of dead work dam-making, cutting race, and road-making, have got their mine in something like working order. A shaft has been sunk 30 feet on the Sir Hercules Reef, a trial crushing of 5 tons giving half an ounce per ton. A tunnel has also been driven about 80 feet, from which two crushings have been obtained, one lot of 38 tons giving 13 dwt. per ton, the next lot of 52 tons giving 18½ dwt. per ton. There is about 80 tons more at grass, and the machine is now engaged crushing a portion of this lot, but I do not expect it to be finished in time for this report. A crushing of 20 tons from the Union Reef gave 11½ dwt. per ton. Stone is now being taken out of this reef, and will be crushed after the Sir Hercules stone is put through.

NEW ENGLAND DISTRICT—SOLFERINO DIVISION.

(Robt. Wilkinson, Mining Registrar.)

IN submitting my Report for past year I have the honor to state that mining matters have been very dull, more particularly in regard to the quantity of gold won in my division in regard to quartz-reefing, but it is a very hard matter to find out the exact returns; in fact it seems to be the object with a good many to keep their doings quite dark to the general public; however you will note by the returns attached that from one buyer here there has gone through his hands 150 oz. 15 dwt. worth of gold, obtained from alluviums, and only some 22 oz. of reef gold, the latter only being from one party.

To give a small outline of workings of Solferino field I will begin with the No. 4 North Garibaldi party's claim, of 10 shareholders (6 backers and 4 workers) as this is the only mine that has been continuously at work this past four years, and by what I have been able to learn they have met with very poor success this past year, not having been able to gather a sufficient quantity of specimens together to make a parcel to send to Mint for treatment, as is usual custom when they have something like 300 lb. weight, and they therefore have not been able to realize anything to recoup them for their outlay. Still I believe they have some 80 or 100 lb. weight of rich stone on hand, which it is estimated ought to turn out 40 oz. gold. This party has been stopping down from upper levels the early part of year, but of late are sinking a winze in their bottom drive upon shoot of gold, in hopes of tracing it to a good patch in deep ground.

The next claim at work to the foregoing is held and worked by one man, who has spent most of his time putting in a shallow drive on course of reef, being known as No. 1 North Garibaldi; and it was this man who got the patch of 22 oz., as mentioned in returns, but the general opinion is that he had as much again, but it did not come to light on account of the circumstances that he was placed in. I am given to understand that he has within the last day or two disposed of half the mine to another miner, and they will work together, bringing in a lower tunnel to previous one, to strike the same vein lower down.

The Old Prospector's claim, Garibaldi, was again taken up during the year, under 5-acre lease, and the working shareholders have ever since been doing nothing but dead work in shape of making dam, clearing out and timbering mine, &c., and probably will take them some three to four months more before they will be in a position to commence operations properly.

At Solferino proper the Band of Hope is now being worked by two parties, one of them being an old identity connected with the claim, a Mr. J. F. Adam, who has secured a 3-acre lease on Prospectors. It was only lately taken up by him, and therefore has done but very little, but it is to be hoped that his present attempt will prove a little more productive than his previous ones, as they were all very fruitless.

The other party is under style of A. Tamini and others, they also having a 3-acre-lease, but has been much more fortunate than his neighbour, although he has been longer at work, having managed to put together some 80 lb. of specimens, which have gone to Sydney for crushing at Mint.

As it will appear by the above there are 5 different claims at work upon two lines of reef, and which is more than has been for some three years.

Alluvial mining in this division has just about held its own with previous 3 or 4 years, nothing of a fresh nature having turned up, and still same complaints *re* scarcity of water, one party in particular having had wash-dirt stacked on Bulldog for last 7 or 8 months awaiting water to wash.

In concluding this uninteresting Report I may add that there have been 46 mining rights issued and 5 applications for gold-mining leases received during year.

CLARENCE AND RICHMOND DISTRICT—GRAFTON DIVISION.

(Mr. Warden M'Dougall, P.M., Grafton.)

I HAVE the honor now to forward you my Annual Report as Warden of the Clarence and Richmond Mining District.

During the past year mining matters in this district generally have not received much attention and very little has been done to develop the reefs either at Nana Creek, Chambene, or Dalmorton. I

I have in consequence not thought it necessary to incur the expense attending my visits to those places, and have obtained some information relative to the work being carried on at Nana Creek from M. Lyons, mining agent at Grafton, and Mr. Poole, Mining Registrar at Dalmorton, as follows:—

That 50 tons of stone from the 15-acre lease at Nana Creek were crushed at the Dargue battery which yielded only about 4 oz. of gold, in consequence of which the work at the mine has for a time at least ceased.

At the Illabo Reef work is still going on. The shaft has been put down 140 feet, with reef 6 inches wide, with fair show of gold.

From the Lady Mary Reef, 20 tons of stone have been crushed at the Dargue battery, yielding 1½ oz. gold per ton.

At the Hidden Treasure Prospecting Claim, about 6 miles from Nana Creek, over a very rough road, a battery has been erected by the Nana Creek Quartz-crushing Company at which about 250 tons of stone have been crushed during the year, yielding an average of 1¼ oz. of gold to the ton, and about 40 tons are at grass ready for crushing as soon as the holidays are over. Work is being actively carried on in this claim in sinking shafts and putting in a tunnel, &c., and appears at present to be one of the most prosperous claims on Nana Creek Gold-field.

Fifty tons of stone were crushed from the Nymboida Reef, about 2 miles distant from the Hidden Treasure, at the Company's battery there which yielded over an ounce of gold to the ton, and 20 tons of stone from the Waratah gave 1 oz. 12 dwt. of gold to the ton.

The Eureka claim, near the Hidden Treasure, has lately been taken up by Tranter and party, as also the Advance Australia, and work is being carried on with vigour.

At Dalmorton the only reefs that are being worked are the Sir Hercules and Union Reefs, about 6 miles from Dalmorton in a south-easterly direction.

I have written to the Mining Registrars at Dalmorton and Nana Creek requesting them to give me a detailed account of the gold obtained in their districts as far as possible with the other information they have to supply me with at the end of the year.

At Chambene Reefs nothing whatever is being done to my knowledge, or in any other part of this Mining District.

CLARENCE AND RICHMOND DISTRICT—LISMORE DIVISION.

(*Mr. Warden Bray, Lismore.*)

I do myself the honor to report for your information that the mining in this district is of a most limited character; in fact, none at all, except for coal.

Messrs. Allingham and Company hold a mineral license, but are opening up a coal-mine on the mineral conditional purchase at Swan Bay.

Mr. Green also holds a mineral license, and obtained a protection order over certain other lands at Swan Bay; but I am informed that this land has been abandoned.

No miners' rights whatever have been issued, and there is no mining except as stated.

CLARENCE AND RICHMOND DISTRICT—NANA CREEK DIVISION.

(*George Geddes, Mining Registrar.*)

In keeping with instructions contained in advice of the 6th November last, from the Under Secretary of the Mining Department, I do myself the honor to transmit my Report for the past year for the information of the Honorable the Minister for Mines of the several claims which have been, and are now being worked.

Hidden Treasure Gold-mining Company Prospecting Claim, Nana Creek.—There is a shaft down 126 feet, with a tunnel in of 103 feet, cutting the reef, which runs about east and west at the level. A drive is in 75 feet along the line of reef. The reef is 2 feet wide. Work suspended for the present, the Company contemplating putting in a tunnel to catch the reef at a greater depth. From this mine 60 tons of stone yielded 16 dwt. per ton. On the 23rd July 80 tons from this reef gave 13 dwt. to the ton. The stone is poor at present, still there are good indications of its improving.

The two undermentioned reefs are on the same Company's ground.

Bangalow.—The bearing of this reef is north-east by south-west. Shaft down 47 feet. One lot of 55 tons of stone was crushed on the 6th September, and yielded 1 oz. 4 dwt. per ton. The reef is 3 feet wide.

Laura.—The bearing of this reef is the same as the Bangalow drive, 30 feet in on the reef. On the 7th November 30 tons of stone were crushed, giving 1 oz. 7 dwt. per ton. Both these reefs have gold in them; but as they go down have got poorer. It is confidently expected that they will improve. Four miners are now constantly employed, and for a length of time the works have been vigorously pushed ahead.

Waratah, 7 miles from Nana Creek, adjoining the Nymboida, Neill and party.—This ground was some time back worked by them, but is now abandoned, they not being satisfied with the result of past crushing, quantity of gold obtained being only 11 dwt. to the ton, and when expenses are considered they said would not pay.

Waratah No. 1, on same ground as the Waratah, W. Bourne and party.—This reef runs north and south, width about 8 inches, depth of shaft 30 feet. Gold got from the surface; 19 tons of stone crushed for 31 oz. 15 dwt. retorted gold, being at the rate of 1 oz. 13 dwt. 10 gr. to the ton. Work is being continued in this claim.

Advance Australia, near about 2 miles from T. Wilkinson's claim at Little Plain Creek (Charles Spurling and party).—This reef runs north and south, depth of shaft 70 feet. A tunnel of about 40 feet is driven in so as to meet the reef when the main shaft is deepened. The reef is small, say 3 to 4 inches well defined, showing gold all the way down. The tunnel is to be continued, with the view to obtain a crushing at an early date. There are six or seven other reefs in the vicinity which have not hitherto paid for working, but now it is determined upon to send the stone to the Nana Creek Quartz Crushing Company's machine the expenses will be reduced by one-half the former cost. Some 4 tons of stone are now at grass.

Nymboida, about 7 miles from Nana Creek, A. W. Nystron and party.—This reef runs north and south. Depth of perpendicular shaft 55 feet, width of reef about 3 feet, as near as they can judge. Are much troubled with water, being soaked from the hill. Gold found all the way down, but only payable at the 55 feet.

No.

No. 2 shaft, depth about 40 feet on the underlay; water there also; reef averages in thickness 4 feet. Its bearing is nearly north and south. The last crushing of 50 tons yielded 61 oz. 8 dwt. 12 gr., being at the rate of 1 oz. 4 dwt. 14 gr. to the ton. Stone has been obtained from this claim giving 2 oz. 10 dwt. odd per ton, and it is generally looked upon here as a valuable property. There are 40 tons of stone at grass to be put through the Company's machine at expiration of the Christmas holidays, when work will be resumed.

Illabo, Eleven-tree Creek, Alex. Stout and Jas. Ross, lease applied for. This reef runs north and south; depth of shaft 153 feet. Along the line of reef at the 100-foot level there are two drives, one north 25 feet, and one south 32 feet. At the bottom of the shaft the reef is about 8 inches in thickness. It has been followed all the way down, and is nearly perpendicular. Gold from the surface; the stone improving. The last crushing of 25 tons, I am informed, gave 19 dwt. 12 gr.; but that does not bear out statement received from Dargue and Company's manager, at which machine the stone went through. The greatest difficulty the owners have to contend with is the foul air so frequently found in the shaft, but this they expect to overcome. Mr. Stout tells me there is a big blow of stone north and south in the claim, which, in his opinion, according to the underlay, should nearly cut the bottom of the shaft at the present depth.

Homeward Bound, Tallewidgen Creek, John Cowley and party.—There are several reefs in this ground, and their bearing is north-east and south-west. The shaft is down 75 feet. Reef on an average 2 feet thick, and traced from the surface.

Rise and Shine, Cowling and party.—Shaft 51 feet deep. Reef averages 1 foot 5 inches in thickness. On the 28th July 16½ tons of stone were crushed at J. Dargue and Company's machine, giving a return of about 1 oz. 13 dwt. of retorted gold per ton. From the same heap 2 tons were sent for crushing and assay to the Sydney Mint, and the return was 6 oz. 14 dwt., or 3 oz. 7 dwt. per ton. There have been eight shafts sunk on this property and sinking operations comprise some 400 feet in prospecting these two reefs, and they are all more or less gold-bearing.

Lady Matilda, Nana Creek, F. W. Chapman and Company.—This claim was worked for a short time by J. Dargue and another, and 6 tons of stone gave 2 oz. 16 dwt. 12 gr. retorted gold. It is now idle, the return not thought sufficient to warrant them in prosecuting the work.

Eureka, 4 miles west of Nana Creek.—James Tranter has applied for a 1-acre lease. A shaft is sunk 50 feet. Reef 6 to 8 inches wide, bearing nearly north and south. There are 7½ tons of stone at grass, to be crushed beginning of the new year. A fair yield expected.

Lady Mary, Little Plain Creek, about 8 miles north-west of Nana Creek, under lease to Thomas Wilkinson and party. Depth shaft about 50 feet. Reef averages about 1 foot 8 inches in thickness, and bears north and south. The work done latterly has been stoping chiefly. Stone carries good gold, and the claim is reckoned a profitable one. The returns average about 1 oz. 4 dwt. 5 gr. per ton.

Fifteen-acre Lease, Nana Creek, J. Driscoll and party, lease applied for.—Shaft down 90 feet. Reef 2 feet 6 inches in width, bearing north-east by south-west and well formed the whole distance down, and is perpendicular. From the claim 60 tons stone were taken and crushed on the 6th December, yielding only 4 oz. 12 dwt. This poor result after six or seven weeks' labour and outlay has thus caused the owners much disappointment, and it is therefore, I believe their intention not to work it again.

Machinery.—The same two batteries as mentioned by me in my report for the year 1883 are still upon the field and have been working through the present year.

Nana Creek Quartz-crushing Company's Battery is a 15-stamper one, works but 10, with an engine of 15 horse-power. The value of the plant is about £3,500, and is in good order. In connection therewith are employed: manager, engineer, feeder-boy at the blankets, three men cutting and carting wood, drawing quartz, and as occasion may require them one or two more for outside work. It started work in July last, and the annexed returns give particulars of all crushings. On reference to the report of the directors issued in November last I find that it sets forth their entire approval of how the work of the Company has so far been carried out. Crushing ceased on the 7th November, for repairs, &c., and also on account of there not being water sufficient to replenish the boiler. The absence of rain caused the creek to dry up. Should rain come crushing will be proceeded with immediately after the holidays, and there are now 40 tons at grass to be operated upon.

Lady Matilda Battery, Josh. Dargue and Company.—This consists of 10-stampers, but fifteen can be used if necessary; engine 14 horse-power. The plant is in efficient working order, and valued at £3,000. The annexed returns give the quantities of stone crushed and the yield during the year. When at work four men are employed.

The returns from the Nana Creek Quartz-crushing Company's Battery are as follows:—

Tons		oz.	dwt.	gr.
225Hidden Treasure Gold-mining Company.....	209	0	0
50Nymboida.....	61	10	0
20Waratah.....	11	0	0
19Waratah (No. 1).....	31	15	0
314		313	5	0

And from J. Dargue & Co.'s Battery, thus:—

1884.	Tons	cwt.	qr.		oz.	dwt.	gr.
March 20.....	14	0	0Lady Mary.....	18	16	9
April 15.....	23	0	0Illabo.....	22	6	0
July 28.....	16	10	0Homeward Bound.....	27	6	0
Sep. 12.....	6	0	0Lady Matilda.....	2	16	12
Nov. 1.....	19	0	0Lady Mary.....	21	3	0
Dec. 6.....	60	0	0Fifteen-acre Lead.....	4	12	0
	138	10	0		96	19	21

RECAPITULATION.

314	0	0Nana Creek, Q.-C. Co.'s Battery.....	313	5	0	
138	10	0J. Dargue & Co.'s Battery.....	96	19	21	
Total tons,.....	452	10	0	Total ozs.	410	4	21

I regret to state that the yield of gold during the present year is less than that of 1883, by nearly 150 ounces. This does not proclaim the gold is not here, but can be readily accounted for, thus:—Many miners have discontinued work, the result of their crushings not being by them deemed satisfactory.

There have been three applications for gold-mining leases, and those being worked are the Illabo and Eureka. The Fifteen-acre Lease, I think will be abandoned.

During the year I issued 26 miners' rights, and 3 business licenses, but no mineral licenses. Many of the miners working on the field, when in Grafton obtain their rights from the Mining Registrar there, and that very considerably reduces my issue.

That many more claims are not being worked is much to be regretted. Several owners of claims have been almost continuously at work raising what in many places would be considered first-class paying stone, but not so here, as the returns, after paying carting from £1 to 30s. per ton, and crushing 17s. 6d. per ton, &c., are not sufficiently remunerative for the labour and other expenses attendant upon getting the gold, the price ranging from £3 7s. per ounce upwards. All the claims being quartz-reefs, many of them excessively hard, the miners are compelled to use a large quantity of powder in their work, and all things considered they conclude that it is too costly. That there is abundance of gold in this locality is an accepted fact, and the depression which unfortunately at present exists, but which I think will be only temporary, is mainly traceable to the absence of capital and confidence in the field. As to the former, that means a considerable outlay 'ere the true state of the field can be known. If those interested in mining matters would only form themselves into Companies and have the ground thoroughly tested in deep-sinking the resources of the field would soon be developed, and thus they would not only be benefited but the whole district. And from what I have seen I am persuaded that the yield of gold would be largely increased, and the miners generally would willingly redouble their efforts to push things ahead. As it is, many of the old hands are still plodding on at their work, having every confidence that matters will 'ere long mend, and things in general become prosperous.

CLARENCE AND RICHMOND DISTRICT—GRAFTON DIVISION.

(*W. Clarke, Mining Registrar.*)

I ISSUED 54 miners' rights, 4 mineral licenses, and 2 business licenses, and registered the following claims:—1 quartz protection area, and 2 ordinary quartz claims at the Mann River. The return of gold is compiled from information obtained from the Banks, and contains that won in other divisions.

CLARENCE AND RICHMOND DISTRICT—LISMORE DIVISION.

(*C. Coghlan, Mining Registrar.*)

I DO myself the honor to report for your information that mining operations in this division of the Richmond are confined to prospecting for coal. That three parties have been working pretty continuously during the past half-year sinking prospecting shafts, with the view of proving whether payable coal-seams exist on the Lower Richmond; but no report of the result has been received. It is, however, very generally believed that good samples of coal have been found near a locality known as Swan Bay, on the Lower Richmond River.

ALBERT DISTRICT—SILVERTON DIVISION.

(*Mr. Warden W. Brown, P.M., Silvertton.*)

SINCE my appointment as Warden and Mining Registrar of the Silvertton Division of the Albert Mining District in June last, two very able reports have been furnished you as to extent and probable resources of this vast argentiferous tract of country, the first by Mr. C. S. Wilkinson, the eminent Government Geologist, the second by Mr. Harrie Wood, the Under Secretary for Mines, both these gentlemen having visited the field during the past year. I know of nothing to add as regards the subjects dealt with by those gentlemen that would likely be of general interest, so will at once briefly deal with facts and results actually obtained from the field.

1. The total amount of revenue received on behalf of the mining interest in this office during the past year was £11,672 12s. 6d. Monthly receipts are shown on paper attached, marked A. During the same period 654 mining lease applications were received (458 since 1st July); this would give an area of about 26,000 acres of land under application to lease. 1,222 mineral licenses, 937 business licenses, and 114 miners' rights were issued during the year 1884.

2. The quantity of ore which is known to have left the field, according to the export returns furnished by the local Customs officer, is 4,500 tons, valued at £118,748. To this must be added the very large quantities of extremely rich ore now lying at the different mines awaiting transit to Terowie. I think I am fully justified in putting the actual output from all mines for the year at 6,000 tons.

Several of the mines which have been more fully developed, more particularly the Day Dream, belonging to the B.R.S.M. Co., are looking remarkably well. The number of men employed, depths of workings, &c., on this and other mines will be found on the attached reports kindly furnished me by the different mining managers. Wherever water can be obtained prospecting is still going on, and weekly rich finds of silver ore are spoken of. Miners and others seem more anxious to develop the resources of the field than was apparent some few months back. Large numbers of claim-holders have sent small parcels of ore away (from 5 to 10 tons) for treatment, from which, if satisfactory results are obtained, and there is very little reason to doubt their being so, will put new life and energy into the working miner.

During the year the first crushing plant was erected on the field by Messrs. Thompson and Company. It consists of a 6-horse-power engine, with Chilian rollers; the intention of the proprietors is to thoroughly mix the ore by crushing it, and after either to purchase or make advances, according to the value by assay. This ought to be an advantage to the working miner, enabling him to get speedy returns for his labour. Between 22nd October and 20th December, 30 tons were operated on, valued at £2,000.

Until the present time very little other than pure prospecting has been done on a large proportion of the land occupied, but as the leases are now being issued which will compel the labour conditions to be complied with, and satisfactory results having been obtained from I believe all mines that have pushed the work ahead, I think we may fully anticipate a tenfold increase in the output of ore during the present year.

Acting

Acting under instructions received, the police have, within the last few days, taken a rough census of the population of Silverton, which is now given at 1,745. These combined with the new and rising township of Purnamoota, the villages of Lake's Camp and Mount Gipps, at which places considerable numbers are gathered together, with the large number of miners scattered wherever water can be found over the vast area of this field, must bring the present population of the Barrier Ranges up to fully 4,000 persons. Great fears were entertained that the water supply would be insufficient to support so large a population during the summer months, but I am happy to state up to this date (10/1/85) no scarcity has been felt.

In conclusion, I may state that in my opinion the permanence, even the very existence of this field, entirely depends on an adequate supply of water for domestic purposes being provided at all the mining centres. This I believe could be accomplished by excavating large tanks, which I would strongly recommend should be at once proceeded with if funds can be secured for the work.

	A.	£	s.	d.
January		281	10	0
February.....		445	12	6
March		268	12	6
April		418	12	6
May		920	0	0
June.....		1,284	0	0
July ..		2,679	0	0
August.....		2,159	0	0
September		1,250	0	0
October		840	15	0
November		459	5	0
December		666	5	0
		<hr/>		
		£11,672	12	6

ALBERT DISTRICT—MILPARINKA DIVISION.

(*Mr. Warden C. M'A. King, P.M., Milparinka.*)

I HAVE the honor to hand you herewith my Annual Report for the year 1884.

During the first five months of the year mining was comparatively at a standstill in consequence of the continued dry weather. Dry-blowing being the only method used for separating the gold; but by this means upwards of 800 ounces were recovered and forwarded to Wilcannia by police escort on the 1st May. In the latter end of May 2 inches of rain (nearly fell at Tiboooburra and Milparinka—but there was not any at Mount Brown—which enabled the miners to start their puddling-machines, and finish washing the dirt they had been so long watching and waiting to realize upon, and which realized from 1½ to 3 dwt. to the load or ton. In the month of June there was over an inch of rain, and in October there was a general rain all over the district, falling so heavily at Mount Brown (which part of the field had not previously been visited by rain) as to wash away, with one or two exceptions, all the dams and reservoirs. The miners were thus enabled to finish up all their wash dirt, and many of them have left the field, whilst a few new faces have made their appearance.

In the month of November a second escort took to Wilcannia 979 ounces of gold, making in all for the year, 1,779 oz.; but no doubt a much larger quantity has been obtained, as it is known that many large parcels have been sent away by private hands, and through the Post Office.

Very little work has been done at the quartz-reefs on Whittabrinna Creek, and with the exception of the Whittabrinna Company and the Elizabeth Company, the claims are all under suspension. 71 tons of stone have been crushed for the Whittabrinna Company, yielding 66 oz. of retorted gold. The Whittabrinna South has crushed 57 tons for 21½ oz. of gold, and the Elizabeth claim 3½ tons for 1 oz. 13 dwts. This stone has been taken from the surface to 160 feet deep, and it is hoped that richer stone will be obtained at a greater depth. This portion of the gold-field labours under many disadvantages, the principal one being the very great want of water. The November rains filled the Whittabrinna Company's dam, but it rapidly evaporated, and soaked away into the shafts, and through the slaty bottom. Want of labour, and consequently the high rate of wages demanded by miners (£3 per week), also militates against the advantageous working of these mines.

The population of this district may be roughly estimated at 500, and of this not more than 100 are actually engaged in mining pursuits. Milparinka, with a population of about 120, supports three stone hotels, three stores, and the usual artisans found in a small country township.

The health of the residents in this district has been exceptionally good, with the exception of two deaths from typhoid fever. In the early part of the year there has been no sickness of any consequence.

The future prospects of this division of the Albert Gold-field do not seem to be very encouraging. No new ground has been discovered, and although the October and November rains were sufficient to enable prospecting parties to operate, nothing has resulted, and the greater attractions offered by Silverton have prevented many of the old hands from returning here after the rain; but while gold can be found on the surface of the ground, and at depths never more than 18 to 20 feet, there will always be a small mining population floating about here.

The Milparinka waterhole has afforded sufficient water for the use of the inhabitants and stock purposes since it so opportunely filled in May last. The water has now receded within the fence, and the Government Hill will again have to be resorted to for stock purposes. There is sufficient water in the water-hole to last till April next.

In consequence of the falling in of the sides of the Government well the stone tank became un-serviceable, and, finding the well could not be repaired, it was decided to put down a new well, and a trial shaft struck water at 110 feet, and a contract has lately been let for the construction of a permanent well, which, however, cannot be completed this summer. The old well will therefore have to be resorted to.

On a reference to my Meteorological Journal, appended hereto, it will be seen that the rainfall has been far below the yearly average, only 4.79 points having fallen through the year, and this quantity has been distributed through every month in the year except January.

Monthly

Monthly Abstract from Meteorological Journal, kept at Milparinka by C. M'King during 1884.

Month.	Pressure.		Thermometer at 9 a.m.			Temperature.		Mean.		Rain.
	Temp.	Aneroid.	Dry.	Wet.	Point of humidity	Max.	Min.	Max.	Min.	
January.....	86.0	29.853	84.2	63.1	21.1	120.0	55.0	99.3	68.6	.00
February.....	82.4	29.940	56.2	67.3	18.9	111.0	55.0	100.6	70.2	.13
March.....	76.3	30.058	79.0	63.0	16.0	108.5	47.5	93.6	57.4	.01
April.....	63.7	30.098	63.5	56.2	7.3	98.5	46.0	82.1	53.1	.21
May.....	57.3	30.010	56.9	51.8	5.1	80.5	37.0	68.4	47.6	1.78
June.....	53.1	29.946	53.1	48.4	4.9	80.0	36.0	66.0	41.0	1.10
July.....	50.7	30.153	50.7	40.4	4.3	80.0	30.0	62.3	38.3	.34
August.....	63.0	30.034	63.6	51.2	11.4	90.0	28.0	74.9	43.7	.05
September.....	62.5	30.004	62.7	51.6	11.1	93.0	37.0	77.2	47.1	.16
October.....	70.1	29.985	70.3	56.3	14.0	106.0	43.0	86.3	55.8	.51
November.....	78.5	29.979	76.0	57.0	19.0	104.0	52.0	90.0	59.5	.47
December.....	75.0	29.855	77.0	58.5	18.5	107.0	51.0	91.0	60.9	.03
	68.2	29.993	68.6	55.9	12.7	12.0	23.0	82.6	53.6	4.79

ALBERT DISTRICT—WILCANNIA DIVISION.

(Mr. Warden Gower, P.M., Wilcannia.)

IN reply to your letter of 29th ultimo, requesting a report on the mining industry in Wilcannia District for the year 1884, I do myself the honor to inform you that since Silvertown has been added to the Menindie district, now no mining of any kind is carried on in the Wilcannia portion of the Albert Gold-field, and it is now a purely pastoral district.

I sold twenty-nine business and twenty-five mineral licenses during the year to persons on their road to Silvertown, and five applications for mineral lease were lodged in this office before the Silvertown Warden's office was established.

ALBERT DISTRICT—MOUNT BROWNE DIVISION.

(E. C. King, Mining Registrar.)

HEREWITH I have the honor to hand you my Annual Report of the Mount Browne Division of the Albert Gold-field.

Since 1st January, 1884, there have only been 310 miners' rights and 78 business licenses issued on the field, which shows a decrease of 207 miners' rights and 23 business licenses.

During 1884 there has been very little work done in connection with mining, owing to the scarcity of water. No fresh ground has been opened out, and no new discoveries made as yet.

In May and June there were partial showers, in all 2 inches, which filled some of the dams and tanks, and most of the miners were enabled to wash part of the tailings stacked by them from the dry blowing, which averaged about $1\frac{1}{2}$ dwt. to the ton. Up till May the principal gold was won by dry blowing alone, and likewise from July to December, when a general rain filled dams and tanks and waterholes, swept most of the dams at Mount Browne away. This was caused by a terrific storm which passed over Mount Browne, and lasted about twenty minutes. There have been very few fresh heaps of washdirt stacked, no new dams or reservoirs constructed. There are now three wells being sunk by miners, in the hope of striking water, both for domestic and mining purposes,—one at Mount Browne, one at Easter Monday and one about 1 mile south-east of Milparinka, which now shows every indication of a lead of gold being struck. They are down about 120 feet.

At Mount Browne there has been an average of about thirty miners, who have been making a living at dry blowing the surface, and good wages are being made by crushing the cement found at a depth of about 20 feet, and contains good shotty gold; but the rude process of crushing which they are obliged to use does not give the true yield, and a lot of gold is lost. There has been only one puddling machine at work at Mount Browne, namely, Martin Berg and party's, at Four-mile, and the dirt puddled has been principally tailings and surface clay, which averages $1\frac{1}{2}$ dwt. to the load of 15 cwt. Some very coarse gold has been found on Stringer's Hill, at a depth of about 3 feet 6 inches; also at the Six-mile about the same depth.

At Albert (The Reefs) there has been very little work done, most of the claims have been abandoned, and the others have been suspended from work on the grounds of there being no water to carry on the working. In November the Whittabrinna Company's dam was filled; but owing to the dryness and open nature of the ground it has already wasted away. The crushing plant has done very little work, as there has been only a few tons of stone raised, and what has been crushed turned out too poor to pay. The only two claims at work were the Whittabrinna Company's and the Elizabeth Prospecting claim, which shows a very rich leader about $1\frac{1}{2}$ inch thick, which they are now following to strike the reef. The gold found in the leader is of such a fine quality that it does not always sink in water. The owners of this claim are trying to float a Company to send the stone to England to have it crushed, as the ordinary crushing does not save the gold.

At Tibooburra there has been steady dry blowing carried on, and in May most of the tanks and dams were filled, which enabled the puddlers to work and wash up their dirt, which turned out quite equal to their expectations. They have also washed a quantity of tailings, which average $1\frac{1}{2}$ dwt. to the load. In April a very large nugget was found on the surface at Nuggetty Gully, weighing 15 oz. It was found within $\frac{1}{4}$ of a mile from where a 12-oz. one was found about four years ago.

At Good Friday there are a few miners at work prospecting, but as there is no water there, and they have to dry blow, nothing of any consequence as has yet been found, but several small nuggets have been found about there, and all the gold that has been dry blown is very coarse and shotty; the want of water considerably debars the place from being thoroughly prospected.

Conan

COBAR DISTRICT—HILLSTON DIVISION.

(Mr. Warden O'Neill, P.M., Hillston.)

I must apologise for not having sooner furnished you with my Report for 1884 upon mining matters in this district. The delay has arisen from my inability to get particulars until now from the New Mount Hope Copper-mining Company.

The reports to hand are as follow, viz. :—

(1.) *New Mount Hope Copper-mining Company.*

Locality—Mount Hope, county of Blaxland, distant from Hillston 65 miles.
 Number employed—236.
 Description of machinery—One 12 h.p. engine.
 Value of plant—£12,000, not including the value of stores and fuel.
 Quantity of ore raised—6,149 of 20%; 1,426 of 12%; 757 of 6%.
 Quantity smelted—1,258 tons.
 Value—£54,000.
 Depth of shaft—340 feet.
 Depth of deepest level—270 feet.
 Width of lode—10 to 50 feet.
 Dip or underlay—South.
 Bearing or strike—North and south.

I am not in a position to say anything as to the permanency of this mine, although there is a prevalent feeling in existence, so I hear, that it cannot last much longer. The town itself is dependent mainly upon the mine—that is, upon the employes,—and business, from what I notice, is not on a sound basis. Until the permanency of the mines becomes an established fact, I would not advise the Government to go to much expense in respect to the making of tanks, &c., for general water supply.

(2.) *Great Central Copper-mining Company.*

Locality—South Mount Hope, county of Blaxland, distant from Hillston 60 miles.
 Number employed—150 men and boys.
 Description of machinery—One 8 h.p. engine, and three reverberatory furnaces.
 Value of plant—£4,000.
 Quantity of copper raised—2,221 tons; smelted in reverberatory furnaces.
 Quantity won—336 tons; fine copper.
 Value—£14,784.
 Depth of shaft—123 feet, 82 feet, 107 feet, 107 feet, 150 feet, 60 feet, 206 feet, respectively.
 Depth of deepest level—150 feet.
 Lode—defined.
 Width—1 foot to 13 feet.
 Dip or underlay—West.
 Bearing or strike—North.

This mine, I think, will eventually prove to be a good one. It only requires to have more capital thrown into its working. The population here is not quite so large as at Mount Hope, but I am under the impression that before long it will take the lead of that locality.

(3.) Brown's mine, which adjoins the Great Central, is at present at a stand-still owing, as I hear, to legal difficulties in connection with the estate of the late Mr. R. A. Brown. These difficulties, however, are being got rid of, and in all probability the mine will shortly be purchased for the purpose of being opened up. It is highly spoken of, and I hope in my next report to be able to say something favourable of it.

A short while ago there was some agitation going on for bringing the Forbes to Wilcannia Railway into Mount Hope. There is nothing at present, as respects the character of the country or the condition of mining industry, to warrant the Government in looking favourably upon such a movement, and I would advise great caution in the matter.

(4.) *Grigg's Gold-mining Company, late Foster's Reef Company.*

Locality—Lake Cudgellico, county of Dowling, 65 miles from Hillston.
 Description of mine—Quartz lodes.
 Number employed—Eight men at present.
 Depth of shaft—200 feet.
 Water in shaft—160 feet.
 Winding and pumping machinery—Erected; pumping going on.
 Crushing machinery—In course of erection.
 Value of plant—£1,500.

This mine has been abandoned for five years, but now a new Company has been formed to rework it. A lease has been applied for, and operations underground will proceed as soon as the water is pumped out.

Lake Cudgellico, owing to the severe droughts for the past few years, has been completely dry, and wells have had to be sunk in the bed of the lake in order to obtain a supply of water for domestic purposes and for stock. Some steps should be taken to have water from the Lachlan River, when flooded, brought into the lake and kept there.

The character of the country is pretty, and the soil is admirably adapted for the growth of crops. In the neighbourhood of the town there is a good sprinkling of selectors, who, notwithstanding the dry seasons and the grasshopper visitation, seem to be in fair circumstances.

COBAR DISTRICT—COBAR DIVISION.

(F. L. Osborn, Mining Registrar.)

I HAVE the honor to report, so far as gold-mining operations are concerned in this district for the year 1884, they have been nil, occasioned by the severe drought experienced for the last three years.

The copper-mines in this district are not in the flourishing condition they were last year, as the low price of copper at the present time scarcely allowed mining companies to pay working expenses; but as soon

as

as a rise in the price of copper takes place, I have no doubt that the mines in this division will again prove to be the most remunerative in the Colony, particularly when the railway taps this part of the country, there being several other mines that cannot be worked at present through great expense of carriage, &c.

16 miners' rights and 4 mineral licenses have been issued.

1 gold-mining lease and 1 mineral lease has been applied for.

COBAR DISTRICT—HILLSTON DIVISION.

(*M. Hogan, Mining Registrar.*)

WITH the exception of the reopening of the old Foster's Reef Mine, at Lake Cudgellico, by Grigg's Gold-mining Company, I have nothing to report upon in the shape of new mining industry in this district. The Warden has furnished you with particulars as supplied by the mining manager, who is spoken of as a thoroughly practical man. He takes a hopeful view of the mine, and judging by his past experience in Victoria, and by the manner in which he is proceeding to work, I imagine he calculates upon success.

During the past year there were in operation in Mr. Warden O'Neill's district, 47 miners' rights, 26 business licenses, and 4 mineral licenses. These were obtained respectively from Hillston, Mount Hope, and Forbes; but for last month (January) I issued 3 business licenses and 31 miners' rights, thus showing that the business is coming here, as being the near place, rather than to Forbes.

I hope next year, when I am better up in the work, to be able to send you a better report; and perhaps I may be then in a better position to gain a knowledge of the mineral character of the country generally.

I may add, by way of suggestion, that the police might be asked to see that no persons hold land for business purposes without having first taken out rights or licenses.

INSPECTOR OF MINES REPORT.

In submitting my Annual Report for the year 1884 I have the honor to acknowledge with thanks the assistance rendered me by Wardens and Mining Registrars by complying with the contents of the circular letter forwarded to them from this Department, in giving early notice of all accidents occurring in their respective districts at or in connection with mines other than coal or shale mines.

I also beg to thank the above-mentioned officers for furnishing me with particulars of the non-compliance of the labour conditions of the several gold and mineral leases during my visit of inspection of the mines in their respective districts.

The following is the number of accidents which have been reported on by Mining Registrars during the year 1884, as having occurred in their respective districts in mines other than coal and shale mines:—

No. of Accidents.	Date.	Name of Mine or Company.	Locality.	Persons killed.	Persons seriously injured.	Occupation.	Cause of death or injury.	Fatal.				Non-fatal.
								Fall of earth.	Falling down shaft.	Using iron pickler with powder.	Timber thrown down shaft.	
1	Jan. 16	Marquis of Lorne.	Nundle	(F. Woodley J. Sanders)	Minor	Soverely cut and bruised by drawing with iron pickler a charge of powder which had missed fire.	1
2	" 16	"		"	Killed by fall of earth	1
3	Feb. 1	Frogmore Copper-mine	Frogmore..	M. Bourke	"	Killed by drawing with iron pickler a charge of powder which had missed fire.	1
4	Mar. 1	Burrage Copper-mine.	Burrage ..	J. Hodge	"	Killed by drawing with iron pickler a charge of powder which had missed fire.	1
5	Mar. 13	Donkey Hill..	Adelong ..	W. Jones	"	Killed by falling down a shaft 90 feet in depth.	..	1
6	Mar. 18	Great Cobar Copper-mine.	Cobar	H. Evans	"	Killed by falling down a winze (shaft in drive) 30 feet in depth	..	1
7	Aug. 25	F. Sheppard's mine.	Adelong ..	G. Meadow	"	Killed by timber being thrown down a shaft, at the bottom of which Meadow stood.	1
8	Oct. 1	No. 1 North Myall Plain.	Tomingley	S. Golding	"	Killed by fall of earth in excavating tank in connection with mine.
9	Dec. 11	Eureka Mine	Mount Macdonald.	T. Thomas	"	Killed by falling off a rope down a shaft 60 feet in depth.	..	1
								2	3	1	1	2

Accidents were reported by the Mining Registrar of Barmedman, where a person named Thomas Doble slightly injured his hand whilst oiling machinery, and from Kiandra, where five men were slightly injured whilst removing some obstruction in the tunnel part of a tail-race, when a heavy flow of water broke on them, sweeping them down the tail-race, but the men were all at work again at the time these accidents were reported to the Department.

During the year 1884 I have inspected the following named mining districts:—Adelong, Temora, Barmedman, Young, and Grenfell, in the South; Mudgee, Gulgong, Cudgegong, Mitchell's Creek, Carcoar, Mount M'Donald, Blayney, Orange, Lucknow, Ophir, and Melrose, in the West; Girilambone, Cobar, Nymagee, Mount Hope, and Great Central, in the North-west; and Copeland, Nowendoc, Walcha, Uralla, Armidale, Cope's Creek, Elsmore, Vegetable Creek, Glen Innes, Bingera, and Scone, in the North.

GOLD.

Adelong is still keeping up its reputation as being so far the most permanent quartz-reefing district in New South Wales. Payable gold is obtained below the perpendicular depth of 1,000 feet from surface; although it may be said that this is only the case on the Victoria Hill, it nevertheless points to the probability that if deep sinking was adhered to in other parts of the Adelong district, results may prove beneficial to all parties concerned. The quartz-crushing and gold-saving appliances at Adelong are of a very superior kind, and certainly not inferior to any in Australia. Generally the richest quartz on this gold-field is heavily impregnated with iron and arsenical pyrites, copper and bismuth, as well as zincblende and galena, which base metals have a tendency of sickening the mercury used for amalgamating purposes. Quartz-crushers have therefore

therefore been compelled by force of circumstances to erect such appliances as would separate the base metals from the quartz brought to their crushing mills with the least possible loss of gold or mercury. In this they have been equal to the task, and have brought their appliances to such a perfection that instead of as formerly the loss of mercury being 1 lb. of mercury for each ton of quartz crushed the loss of mercury is now reduced to almost a minimum. In the alluvial, Mr. A. D. Sheppard's mine and Travers Jones mine on the Adelong Creek, near Grahamstown, are still carrying on extensive mining operations, with apparently payable results. Both Companies deserve success for their enterprise and perseverance. Although no new discoveries have been made during the year 1884, still there are miles of auriferous and metalliferous country which is well worthy of a thorough prospecting.

Temora.

This gold-field, from which some portion of our mining community expected such great results, has dwindled down considerably, both in the yield of gold and population. My opinion, from the first time I visited Temora, has been that the quartz-reefs so far opened would not prove payable, but that narrow rich veins would be discovered at or near the alluvial workings along the valley out of which such heavy deposits of gold have been taken. It is quite evident that there is no continuous lead in the Temora valley, and hence miners must look for the source from which said valley received its payable auriferous deposits in the narrow quartz-veins from the brow of hills in the immediate vicinity of the alluvial workings, or in the alluvial itself. Nearly all the nuggets found appear as if they had been part and parcel of some narrow veins close at hand; few if any of the nuggets have a waterworn appearance. There is still ample room for prospecting in this district, and sooner or later the Temora gold-field may once more advance.

Barmedman

Was inspected by me in February. The population at that time was about 300, but has greatly diminished of late. With one or two exceptions the quartz-veins at Barmedman are very irregular; their strikes are almost all points of the compass; they occur in blocks or fragments of veins, and their very irregularity compels mining managers and miners to follow a system of fossicking rather than systematic mining.

The Barmedman United G.M.C. are still sinking and otherwise developing their mine; they have a 25-head crushing plant at their mine, and during the year 1884 crushed about 1,200 tons of quartz, yielding about 6 dwt. of gold per ton. In alluvial a little prospecting has been done during the year, but the drought has principally prevented a proper system of prospecting for alluvial gold to be carried on.

Burrangong (Young) Gold-field.

At the beginning of the year the Burrangong Gold-mining and Prospecting Company were working at their mine situated on the Burrangong Creek, about 3 miles north-west of the town of Young. Two shafts had been bottomed, each 80 feet in depth, and 74 feet apart from each other, payable gold having been obtained at the bottom of both. A 12-h.p. double cylinder portable engine drives the pumps in both shafts (the flow of water being very heavy) but had not sufficient power to do the winding; the latter was done by the slow process with horse and whim. The main or northern shaft had been opened out and driven north-north-west 47 feet, and was intended to connect the two shafts. Total length of drives, 69 feet; height, 5 feet, and width, 5 feet out of which 75 oz. 9 dwt. 17 gr. of gold, valued at £285 17s. 7d., were obtained. The gold seemed to be very evenly distributed through the wash, which rests on a soft granite bottom, and which is about 18 inches in thickness; but there is a little gold for several feet in height through the drift; hence the drift could be taken for the whole height of the drive and put through the sluice boxes. The lead has been named Minter's Lead, and it is likely to be worked for a considerable distance along the Burrangong valley. On the western side of this valley are several shallow, formerly rich, but now worked-out alluvial workings, tributaries or feeders to Minter's Lead; this lead, probably the main channel of the Burrangong or the Lambing Flat gold-field, is very wet, and too costly to work for the individual miner, or for the speculator who has not sufficient capital, or is not willing to erect sufficient powerful pumping and winding machinery.

Very little has been done in sluicing during the year owing to continued dry seasons, and very little has been done in quartz or alluvial mining. A quartz-reef, or rather quartz containing very rich gold, was found at Wombat, but it is likely only to be a patch, as years gone by patches similar to that found this year were of frequent occurrence; the quartz in which these patches of gold appear are generally of a very glossy nature, what miners would call very raw quartz, not likely to contain any mineral or metal in large quantities.

Grenfell.

The population of this once famous gold-field have emerged from a mining to an agricultural community. Very few miners are now at work at its former rich quartz-reefs or alluvial workings. There is, however, a great probability that these quartz-reefs will, by force of circumstances, again be taken up, and that by proper system and economy they will prove profitable investment for capital expended.

Carcoar.

Since my last inspection the Mount M'Donald gold-field has undergone a great change. At that time it existed on capital brought from Victoria, and money expended on a few of the numerous leases taken up, but since then some of the Companies have wholly or partially failed, in consequence of which nearly the whole of the gold-field has been left in the hands of the individual miners. It is a notorious fact that the Victorian capitalist or scientists have not introduced a better system for crushing, amalgamating, and gold-saving than those adopted for several years past on the gold-fields of New South Wales.

The gold at Mount M'Donald is found in short shoots or bunches; some of these bunches or fragments of quartz veins contain rich gold, generally with an east and west course. Some of the gold-mining leases are let on tribute, and in many instances where Companies failed, tributors, or the individual miners, obtained large returns. Several cases of this kind were brought under my notice at the time of my inspection, but I will only note one, thinking it sufficient for the purpose of this report. Three miners named Woodward, Lynch, and Tough, took a lease on tribute, known as the Woman's Lease. They went to work, employed wages men, and at the time of my inspection had, during seven months, netted £25 per man per week. I saw one crushing of 25 tons finished which yielded 200 oz. 10 dwt. or 8 oz. of gold per ton of quartz

The

The Balmoral and other tributors were also on fair gold.

Mr. Easedown, the energetic and very able manager of the Association ground, also obtained some highly payable quartz. He crushed at his large battery during the first four months of 1884, 789 tons of quartz yielding 1,192 oz. 6 dwt. of gold. The above yield would have been considerably increased, but owing to the severe and protracted drought mining and crushing was greatly retarded.

The Burnt Yard Mine is situated about 9 miles from Carcoar, and 3 miles from the Belubula River. The workings consist of a network of small quartz-veins with decomposed diorite, iron bands, and iron concretions, forming a dyke which is several yards in width. Over 2,000 tons of stuff had been crushed at the time of my inspection. There was a ten-stamp crushing plant in connecting with this mine about $\frac{1}{2}$ a mile distant, but is connected with the mine by iron tramline. The Company's main shaft is down about 500 feet. The whole of the workings is under the able management of Captain Maustaka.

The Frenchmen's is about 3 miles from the Burnt Yard Mine, on the banks of the Belubula River, and consist of quartz-reefs several feet in thickness, lying horizontally, of which several thousand tons had been crushed.

The Junction Mine.—This mine is situated at the junction of the Belubula River and Combing Creek; has been working for several years past with various success. There are several reefs overlaying each other in a horizontal position. Commencing on the surface there are two reefs, 1 foot and 3 feet respectively, next a layer of slate 12 feet thick, resting on a 6-ft. reef; this again rests on slate 12 feet thick, which overlays a reef 20 feet in thickness; again, a layer of slate 3 feet 6 inches in thickness, overlaying a reef 11 feet thick. Through the whole of these horizontal quartz-reefs and bands of slates vertical faults occur, consisting of diorite reefs from 9 to 12 feet in thickness. The Company have a 32-stamp battery worked by a turbine.

Blayney.

The Brown's Creek Gold-mining Company is still in full work; they have now worked down to the depth of 150 feet from surface, where the lode or dyke, which consists of clay, quartzite, limestone, flint, and other matters, is from 20 feet to 90 feet in width. 3 dwt. of gold per ton pays all expenses, a lesser yield paid dividends in times gone by, but the scarcity and high price of mining timber has considerably increased the expenditure in working this mine, every 4 feet or set of timber costing 5s. The mine is worked on the block system. Everything in and about the mine is in good condition and creditable to the management. The Company have now three large boilers, a 50-h.p., 12-h.p., and 8-h.p. engines, with fifty head of stamps; of which six batteries or thirty stamps are 5 cwt. each stamp, and twenty stamps are 8 cwt. each stamp, forty stamps were at work at the time of my inspection and the remaining ten stamps were to be started at an early date. There is also at work a plunger, a Tangye pump, and a draw lift. The blanketing tables at the battery are 40 feet in length; each table for each battery has six of Roberts' electric copper plates, and there are also four of Denny and Roberts' grinders and amalgamators to treat the blanketings. Mr. William Roberts is the general manager of the machinery and mine. Everything reasonable has been done by Captain John Smith and John Carry, mining and underground managers, for the prevention of accidents. Number of men employed in and about the mine and machinery is about 80. This is exclusive of wood and coal carters.

At the Forrest, about 12 miles from Blayney, the Great Extended Gold-mining Company are carrying on extensive alluvial gold-mining operations. Their main shaft is 230 feet in depth of which 225 feet had to be sunk through basalt which required blasting. The wash, which is cemented, averages about 20 inches in thickness, containing in addition to the gold fossil nuts, leaves and wood similar to those found at the Black Lead, Gulgong. Several hundred feet of drives had been driven, proving the lead on the eastern side fully 40 feet in width, and on the western side 80 feet had been driven across at the time of my visit.

The wash-dirt is crushed with a 9-stamp battery through fine gratings, and discharged on the usual mercury ripples and blanketing tables attached to crushing machines. By the courtesy of Mr. O'Shea, the managing director, residing on the mine, I am enabled to give the crushings and the yield of gold from wash-dirt raised from 14th January up to the day of my inspection, 12th April, 1884, as 858 tons of wash crushed yielding 712 oz. of gold which was payable. Four different pyritous veins have also been intersected in the alluvial workings, which, from assays made, have realized from 19 dwt. to 2 oz. 9 dwt. per ton.

The basalt which rested on the wash-dirt forms the roof of the workings, and tends largely to the reduction of expenditure as, with the exception of the main drives very little timber is required for the roof, and although the roof is wet single timbers (props) are sufficient. Ventilation is made complete to all parts of the mine by water jets of simple construction which discharge the water through one-sixteenth of an inch opening which forces the air through a 6-inch galvanised iron pipe. The jets receive their pressure from a 2-inch iron pipe connected with the top of the pump and leading down the shaft 230 feet perpendicular. The machinery consists of a 35-h.p. and 12-h.p. engines, a nine-stamp battery, and 10-inch pump; the latter works with a 4 $\frac{1}{2}$ feet stroke. The mine and machinery was, at the time of my inspection, under the able management of Mr. William Ovington, and everything in and about the mine and machinery was in good order and creditable to the management.

If this district was more thoroughly prospected, which, however, can only be done by the aid of capital, great results might be expected. Some two or three Companies were prospecting, and expected to carry on extensive mining operations before the end of the year.

Ophir.

At the Ophir gold-field there is an extensive area of basaltic country, well worthy of being prospected for payable auriferous drifts, although the patchy nature of the auriferous deposits, and the hard sinking generally met with, both in alluvial and quartz, will somewhat retard the progress of successful mining operations.

Near Slater's Hotel a Company, principally residents of Bathurst, have for several years past expended large sums of money in tunnelling into a basaltic hill opposite Murray's Hill; but it appeared to me, at the time of my inspection in May last, that by the indications in the face of the different drives leading from their tunnel, the Company will most likely not intersect any heavy auriferous drifts ahead of their present drives, but that whatever payable auriferous drifts there may be found will be on the siding of the hill nearest the gully which divides Slayter's and Murray's hills. The prospects of the Company were not

encouraging. At the Upper Ophir, Horrick's and party were also tunnelling under the basalt to, if possible, intersect auriferous drifts. A few persons were also at work near the Belmore Reefs and along the Ophir Creek.

A 15-stamp battery and a large reservoir were in course of erection by a Bathurst Company a few hundred yards from "Slater's Hotel," on Slater's freehold, and close to a reef, or rather large blow of quartz, which the Company intended to work. This blow of quartz, which has been named the Queen of the Ranges, contains a little gold, both in the quartz and the matrix associated with the quartz, but it will require the greatest possible economy and systematic working to make it a payable venture. The quartz appeared to me to contain too little mineral ever to pay.

At Lucas Gully very rich patches of gold have been obtained by Mr. R. Spencer, who manages for an Orange Company. The gold occurs in narrow horizontal quartz veins, which are met with between perpendicular walls of metamorphic rocks. The Belmore quartz-veins have also been rich; a thousand pounds worth of gold has often been taken out of a bucketful of stuff. These veins were lying idle; but it was intended to start work again at an early date.

The principal quartz reef or blow, known as the Bluff, is at or near the historical spot where Hargraves found the first gold, the discovery of which has been the principal cause of Australia's rapid advancement. Here a solid mass of quartz, several yards in thickness, and fully 100 feet in height, meet the eye. The quartz has a decidedly auriferous appearance, containing galena, iron, and arsenical pyrites, and probably a good percentage of silver. There is a very excellent site for quartz-crushing machinery near the Bluff; the quartz can be obtained in almost unlimited quantities, and if worked with a proper system and economy, a small percentage of gold per ton of quartz ought to give payable returns. The country between Ophir and Orange, a distance of about 18 miles, has an auriferous appearance, more especially so within a few miles of Orange, and on the estate known as Trewecke's.

Lucknow.

This famous gold-field has, through the great energy and perseverance of Mr. H. W. Newman, lately made considerable strides in the advancement of our mining industry, and instead of the deserted shafts, or miners' huts, which a few years ago forcibly reminded the visitor to Lucknow of its declining greatness, the working of extensive mining machinery can be heard, and newly-erected comfortable miners' houses can be seen in different directions.

The New Reform Gold-mining Company, which is under the able management of Mr. H. W. Newman, has been fully reported on by me in my annual report for 1883 as to geological formation, the treatment of the pyritous ores, and the machinery in connection with the mine. I can only add that the prospects of the mine looked rather better at my last than the previous visit of my inspection, and that I found everything in and about the mine and machinery in good order—a credit to the management.

Another mine adjoining the New Reform Gold-mining Company has been opened during this year, also under the management of Mr. H. W. Newman, and is named the Frederick Valley Gold-mining Company. This Company is composed of English capitalists, who have taken up a large area of land, which they intend to work extensively, and it is to be hoped for the benefit of our Colony at large that the results will be successful and that ample returns will be obtained for the capital invested. Machinery,—25 horse-power and 10 horse-power engine, ten head battery, and the usual gold saving appliances. A tramway, 700 feet in length, has been constructed along the mines in connection with the mine and machinery; a large dam has also been constructed of bricks and cement on the top of the hill, and the Company have adopted the plan of some of our copper-mines by building comfortable houses for the miners at work in their mine at a very low rental. I hope to be able to report still greater progress from the Lucknow Mines before the end of 1885.

Cudjgong.

The Rhobardah quartz-mines, which were inspected by me, are situated about $2\frac{1}{2}$ miles east of the township of Cudjgong. They consist of, at least, four parallel running veins, namely, the Blanche, the Cheshire, the Francke's, and the Abel. A tunnel had been driven into the hill by which the Blanche vein was intersected from mouth of tunnel about 150 feet, the vein measuring 3 feet in thickness, but of rather inferior quality and containing a large percentage of lime; the other abovementioned veins have also been sunk and driven on, but as far as I could see none of these quartz-veins presented very encouraging prospects. A 10 stamp battery had been bought, which it was intended to erect on the banks of the Cudjgong River within a short distance of the quartz-veins to be operated upon.

Gulgong.

In former reports I pointed out that this gold-field had received but very scant prospecting, and that if capital was judiciously invested by prospecting the lower basaltic covered parts of the Gulgong Leads, results would probably be such as to place Gulgong as the Ballarat of New South Wales. Extensive mining operations are now carried on in various parts of this gold-field, principally by the enterprise of Victorian capitalists. At Rouse Paddock, at the Black Lead, the Canadian and Britannia Leads near Home Rule, powerful pumping and winding machinery has been erected, and the theory that heavy deposits of alluvial gold existed in these valleys will now be thoroughly tested by practical results. Great credit is due to Messrs. Marshall & Co., and the Syndicates they represent, for their pluck in furnishing capital (and such large amounts) to thoroughly test these leads, for which they deserve every justifiable encouragement. Great credit is also due to Mr. Plunkett, J.P., of Gulgong, who never lost an opportunity for years past of placing before the public, in the press or otherwise, the supposed great wealth in the shape of deposits of gold still lying dormant in the Gulgong valleys. I sincerely hope that Mr. Plunkett's prognostications which coincides with my own opinion will be fully borne out by practical results. Several local Companies have also prosecuted mining operations on extensive scales, foremost of which is a Mudgee Company on the Canadian Lead which are likely to be repaid for their large capital laid out and the great difficulty they had to contend against in the early part of the year by the great flow of water in their mine. This difficulty has now been overcome and payable gold has been obtained during the last few months.

Quartz-mining has been dull of late, but sooner or later rich but narrow quartz-veins are almost certain to be discovered. Taking a general view of mining matters Gulgong has during the year 1884 made a decided step forward.

Denison

Denison and Stewart's Brook.

These gold mines are situated near the head of the Hunter River, about 40 miles from Scone, and consist mostly of quartz-veins, some of which yielded large patches of gold. None of these veins have been tested to any great depth, with the exception of Fuller's Reef. The geological formation is Devonian shale and carboniferous. Fossils of the latter formation were brought by me to our Museum of Mines. The auriferous veins generally occur in fragments or short shoots, and owing to the rugged country very little alluvial gold is obtainable. At Moonam Brook, on the Denison, very little mining has of late been carried on. The principal mines at present at work are the Boozer's and the Fuller's Reefs; the latter have a tunnel about 1,200 feet in length, out of which they crushed during the year 205 tons of quartz with a total yield of 199½ oz. of gold. The Boozer's new reef, discovered by a very intelligent and practical miner, crushed during the month of December 11 tons of quartz with a yield of 28 oz. 2 dwt. of gold; thickness of vein from 2 to 10 inches. Several other reefs had been at work, but at the time of my inspection they were lying idle. At Moonam Brook a 10 stamp crushing battery, worked by water power, has been erected, and is under the able management of Mr. Edmund Williams. Stewart's Brook is separated from the Denison by a high mountain range fully 1,800 feet in height, over which the traveller has to climb. The distance from the Denison to Stewart's Brook is about 6½ miles. Here, too, the geological formation is Devonian and carboniferous. Several quartz-veins have been worked, of which the Grosvenor Reef, the Mountain Maid, Just in Time, and the Maud Reef are the principal. The Just in Time completed a crushing of 3 tons quartz, yielding 17½ oz. of gold, and out of the Grosvenor Reef the manager, Mr. Grosvenor, informed me 570 tons of quartz were crushed, yielding 225½ oz. of gold. The greatest depth obtained is only 72 feet. There is a fine 5-stamp battery on Stewart's Brook worked by water power in connection with the Grosvenor mine but for the present at least there seems to be no sufficient quartz raised to keep this battery at work. If deeper sinking were prosecuted the results in the yield of gold would probably be better than that obtained in the shallow unsettled country. The total population of the Denison and Stewart's Brook is about 200.

Nowendoc.

This gold-field, in the heart of the New England mountains, is almost deserted; not more than a dozen men are working about the gullics. Very coarse gold was formerly obtained here, and there is no doubt rich quartz-reefs exist here, as several large quartz specimens have been obtained. A thorough systematic prospecting for reefs about the hills at or near Nowendoc is well worthy the attention of miners. A few parties of miners were at work between Nowendoc and Walcha, but with very little success.

Armidale.

The gold mines situated at Hillgrove, about 20 miles from Armidale, have been successfully worked during the year. The principal mine, named the Eleanora, has been dividend paying of late; it is situated on the highest peaks on the eastern side of the Falls. The lode consists of blue slates intersected by pieces of antimony, and a network of mere films of quartz veins containing gold associated with antimony. A granitic dyke resembling diorite divides the lode or crushing stuff. This dyke averages in thickness from 2 to 6 feet, the vein on each side occurring in irregular patches averaging from 6 inches to 3 feet; the walls of the lode are very broken, but as depth is reached the walls may become regular. During the first half year of 1884 the Eleanora Company crushed 1,576 tons of stuff, yielding 710 oz. 14 dwt. 23 gr. of gold, but losing by assay 1 oz. 1 dwt. of gold per ton of tailings, in addition to which the Company made a profit of £150 out of their antimony, and during the last half year the yield of gold per ton of stuff crushed has slightly increased, which has enabled the Company to pay dividends. The machinery consists of 12 h.p. engine, 10-stamp battery, shaking tables, and berdans; the whole of the mine and machinery is under the able management of Mr. T. D. Scouler, who for many years has managed some of the best crushing plants at Stawell, Victoria. Everything about the mine and machinery is in good order, and a credit to the management. On the western boundary of the Eleanora is the Garibaldi mine. Here the lode is larger, and as far as proven contains very little gold, although a good per-centage of antimony is obtainable. At the southern boundary of the Garibaldi mine is a break in the range, and a magnificent sight presents itself to the eye; a deep gulf fully 1,600 feet can be seen below, wherein Baker's Creek is flowing in a southerly direction.

North of the Eleanora is the Isabella mine, which in formation is similar to the former; the lode, including a dyke 5 feet wide, is about 15 feet in width, containing irregular bunches of antimony, and assays of gold which have been made, yielding over 1 oz. of gold per ton. The Isabella Gold-mining Company were erecting a quartz-crushing plant under the able management of a Mr. Mitchell. There are several other gold-bearing lodes, on which at the time of my inspection very little work was carried on.

Uralla.

Several small parties of miners are still making a living by sluicing when water is available, but the principal mining operations carried on in the district are by the Long Tunnel Gold-mining Company. This Company has been at work for several years past, without being successful. Their main tunnel is northerly from mouth of tunnel 1,800 in length; a branch tunnel has also been driven in a west north-west direction 630 feet in length, with a drive going easterly towards Mount Copeland 300 feet in length, which the manager, Mr. Betheras, informed me he intended extending an additional 130 feet, and hoped to be successful.

Bingera.

This gold-field is well known for its extraordinary rich deposits or patches of gold, as well as for its extensive diamond-bearing deposits.

The diamond-bearing drifts are situated about 7 miles southerly of Bingera, and occur in the Devonian or carboniferous formation. So far the diamonds have been found in the drifts and conglomerates near the surface, or in sinking from 2 to 3 feet in depth; a few isolated diamonds have been discovered in 50 feet sinking, but the principal deposits are found in a valley on the spurs and sidling of low-laying hills within a radius of about 4 miles; but it is but reasonable to suppose that extensive diamond deposits are likely to be discovered in the drifts along the banks of the Gwydir River, and in the basaltic mountainous country which, as far as can be seen, contains drift similar to the diamond-bearing drift at present found in this district. The diamonds so far found are small, but they have of late been classed at

Amsterdam

Amsterdam and London, and pronounced superior to the Cape (African) diamond. With these diamond-bearing drifts which consist of conglomerates, quartz, jasper, and other pebbles, are also associated tourmaline, topaz, garnet, zircon, sapphire, and other gems, but generally with the exception of the tourmaline they are so small as only to be classed as gem sand. The greatest drawback for the development of the diamond-mining industry in the Bingera district is the great scarcity of water near the mines, as the erection of dams and reservoirs have proved a partial failure, owing to the porous nature of the ground. The most speedy and economical plan for the supply of water for diamond-washing purposes would be to connect the mines with the Gwydir River, a distance of about $3\frac{1}{2}$ miles either by wire tram, or iron or steel tram-line. If this was done the drift could be brought at a very small cost to a never-failing supply of water where washing operations could be continually carried on.

At present there are only a few parties at work in search for diamonds, for which the Australian Diamond Company, Messrs. Powell & Co., and Messrs. Craddock & Co., are the principal.

The Australian Diamond Company have erected extensive diamond-saving appliances, and with a plentiful supply of water would be able to wash 200 loads in twenty-four hours; the appliances consist of two steel circular diamond savers and elevator, which are driven by a 12 horse-power engine. The diamond savers are constructed on the principle of pyrites-saving buddles and puddling machine combined. They discharge the lighter stuff and sludge by overflow in the centre, and the heavier stuff is retained in the outer circle of the machine; instead of harrows, square iron bars are fixed in the arms, which work the whole width of the circles and within almost a hair's breadth of the bottom of the machines. The *modus operandi* of washing the drift and saving the diamonds is as follow:—The stuff or drift to be washed is carted from the mine either by horse and dray, or by trucks on iron tramway, and thrown into a shoot; this shoot is connected by an iron grating with machine No. 1. Over this shoot all the stuff intended to be washed passes; the larger stones or lumps of conglomerates separate and fall on one side, whereas the finer stuff passes through the gratings into the machine. During the process of puddling No. 1 machine discharges the lighter stuff and sludge by a centre overflow into machine No. 2, which in turn discharges the sludge by a centre overflow into a well; out of which, however, the sludge is not allowed to escape, but is taken up by an elevator in buckets fastened to an endless rope or belt, and again discharged in No. 1 machine, by which means the water can be used several times; but the main object is to prevent (with the aid of sludge) the diamond drift to settle too tight in the machines. As soon as the stuff is puddled sufficiently clean it is taken out of the machines and put through an iron sieve and on a sorting table, where by hand labour the diamonds are separated from the tourmaline and other small gem stones.

Mr. Falk, the managing director of the above said Company, informed me that he washed out of 279 tons of drift 920 diamonds weighing $197\frac{3}{4}$ carats, valued at 22s. per carat.

Messrs. Powell & Co., and Messrs. Craddock & Co. have both struck the diamond drifts in deeper sinking; both parties have for a length of time done some *bona fide* prospecting.

It is to deeper ground and heavier deposits than hitherto obtained that the permanency of Bingera as a payable diamond-field will depend.

Mr. Charles Rogers, one of the oldest, and a very intelligent miner, has some diamond-saving appliances erected on the banks of the Gwydir River, about $3\frac{1}{2}$ miles from the mines. These appliances consist of a puddling machine, sieves, Hunt's pulsater or diamond-saving machine, and one of Willoughby's machine. Mr. Rogers kindly showed me a large number of small diamonds which he had obtained from near the surface.

GOLD

At Bobby Whitlow's Creek a few parties are at work, and some good quartz is being raised out of the Mountain Maid and Lady Mary mines.

Niel and party's claims at Upper Bingera, known as the Ballarat Reef, out of which such a large amount of gold (several thousand ounces) were obtained during the last two years, is now being tested at a greater depth, at the expense of Mr. A. S. Low, of Sydney, by No. 9 Government diamond-drill. It is to be hoped that Mr. Low's pluck and enterprise will be rewarded.

The quartz-veins at Upper Bingera occur in gossan lodes, and as stated in my former reports these gossan lodes are likely to turn into lodes of copper or copper pyrites.

In alluvial there are several places which ought to be prospected. A large flat leading from the Cemetery deserve especial attention. The gold, both in quartz and alluvial, has always been of a patchy nature, especially so in the serpentine formation. It is therefore but reasonable to suppose that many patches or deposits of gold will yet be discovered in the Bingera district.

Copeland.

Although mining matters on this gold-field are rather dull it cannot be said that this gold-field has been thoroughly prospected or systematically worked. Indications of the existence of auriferous quartz-veins are visible in all directions, but want of capital, and the expense of crushing and bringing the quartz from the mines to the crushing machines have at all times been a drawback to the proper development of this gold-field. The crushing and gold-mining appliances are also of a primitive kind. I might mention one or two mines out of many which are now temporarily idle, but which yielded large returns, and ought with a proper system of working given large returns to shareholders. One of these mines is the Burneal reef, about 18 miles from Copeland, midway between Cobark and Kerripit. There are at present two claims on gold. In the prospecting (Moore's) claim four different auriferous quartz-veins have already been discovered, varying from 4 to 24 inches in thickness. The geological formation is an altered sandstone. Moore's Company erected a small Chilian mill wherewith to crush their quartz, but without the aid of stamps. The consequence was that this Chilian mill, driven by water power, could only grind about four tons of quartz per week. 100 tons of quartz were operated upon, yielding 425 oz. 16 dwt. 12 gr. of gold. Although this high yield of over 4 oz. per ton of quartz was obtained, the whole was frittered away in useless expenditure. No. 1 West Burneal crushed 10 tons of quartz, yielding 33 oz. 12 dwt. of gold. To work the Burneal reef successfully a crushing battery and improved gold-saving appliances should be erected on the Barrington River, where water power could be obtained; and instead of following the expensive system adopted on this gold-field of cutting roads from the mines to the crushing plant, a wire tram-line about half-a-mile in length could be constructed, which would be the best and least expensive plan to bring the quartz from the mines to the battery. A tunnel driven from the Barrington River side of the hill would intersect the Burneal reef several hundred of feet below the cap of the reef. At

At Copeland the Prince Charley and the Prince Llewellyn mines, which are also temporarily idle, yielded large returns of gold. Out of the Prince Charley mine 2,089 oz. 12 dwt. were obtained from 1,944 tons of quartz, or an average of about 1 oz. 1½ dwt. per ton, the thickness of reef being from 3 to 4 feet. 650 tons of quartz were also crushed from the Prince Llewellyn mine, yielding 417 oz. 8 dwt., or 12¾ dwt. of gold per ton, with a reef several feet in thickness. The foregoing statistics proves beyond doubt that if a proper system of working these quartz-reefs, and saving the gold in the process of working, were adapted, profitable results to shareholders would be the consequence.

At the Mountain Maid several mines are at work obtaining at times heavy deposits of gold. 45 tons of quartz, crushed from No. 2 East Mountain Maid, yielded 17 oz. of gold per ton. The Centennial and Baal Gammon Gold-mining Company, under the able management of Mr. L. W. Chubb, are driving a tunnel to intersect several known auriferous veins at about 800 feet from the cap of the reef, and should the Centennial Gold-mining Company's plucky endeavours be successful by obtaining payable gold in their tunnel, Copeland would come to the front as one of the quartz-mining districts in New South Wales.

SILVER.

In the first week of May I inspected the then comparatively unknown silver deposits at Mitchell's, the now famous Sunny Corner silver-mines. I then stated that few persons were perhaps aware of the existence of rich and extensive silver deposits at Sunny Corner, near Mitchell's Creek, and that a furnace was in course of erection, and should the Company be able to treat their ore successfully at the mine, silver-mining would be developed in other parts of New South Wales, and greatly forced ahead. I am glad to state that the opinion I then formed in the first report published on the Sunny Corner silver-mines have been fully realised.

Sunny Corner is situated about 2 miles north of Mitchell's Creek, about 400 feet below the summit of the dividing range, near the head of the Turon River, about 3,800 feet above sea-level, 22 miles from Bathurst, and 15 miles from Rydal railway station. The road from the railway station is very fair. The geological formation in which the Sunny Corner silver ores occur consists of sedimentary rocks, slates, sandstone, and schist with a mass of felsite rock forming the foot or eastern wall of the lode, whereas a clayey slate, with pyritous cubes and associated with hard metamorphic quartzite boulders forms the western or overhanging wall of the lode. The lode has a north and south strike underlying west, and is very irregular in thickness, in places laying flat on the felsite or dipping at right angles. It appears to have a saddle formation, and consists of three different layers, viz., iron pyrites on the felsite or foot wall, the minerals, other than gold, resting on the pyrites, and the quartz or gossan resting on the mineral. The thickness of the gossan in the neighbourhood of the outcrop or cap is from 35 to 40 feet in thickness, of which from 6 to 8 feet has been taken out for crushing purposes. Here the underlay seems to be in three different directions in a curved point of the footwall, at an angle of 45°. Caves and hollows, filled with sand, sludge, or silt, and containing stalactites of oxide of iron, are in the outcrop, and are sometimes found to contain large quantities of rich auriferous stuff. Near the western limit of the workings fully 20 feet have been sunk through the gossan and quartz into a lode of galena, zincblende, and pyrites without reaching the foot wall. That portion of the lode containing gossan, quartz, and chloride of silver, is decomposed, and is richer in gold and silver than the undecomposed part of the lode, the latter of which contains galena, zincblende, and pyrites. Through the courtesy of Mr. William Hurley, the Sunny Corner Company's able manager, I was enabled to gather the following information taken by me personally from the Company's records on the mine:—

During the year 1883 there were crushed 2,376 tons of quartz and gossan, yielding 3,850 oz. of gold, and from the beginning of the year up to the date of my inspection on 1st May, 1884, about 800 tons, yielding about 1,500 oz. of gold. Their gold is, however, of a low quality, containing a large per-centage of silver and was forwarded to England as bullion. 467 tons of ore have been dispatched to England yielding about £17 per ton. The tailings at the mine are estimated to contain nearly £200,000 in gold and silver. I also examined some 145 assay certificates which gave an average of about 63½ oz. of silver per ton with a per-centage of gold and lead. At the end of the year 1884 the Sunny Corner Silver-mine sold 1 ton 5 cwt. refined silver to the Mint. I also inspected Brown's, and Hurley's, Tonkin's and Hemsworth Bros., and Deakan's, now the Nevada Mine, and Copeland's, but as these latter mines have largely extended their workings since my visit, I have no doubt the Warden of the district will fully report on those mines, as in my report in May last I reported as fully as their then development would allow, in which I expressed my opinion that the whole of the above said mines would prove payable ventures.

Two furnaces have now been at work for some time, but with the exception of the unfortunate breakdown of the larger furnace they have worked successfully inasmuch as silver smelting and refining has been carried on for some weeks past.

Melrose Ranges.

In July last I proceeded from Nymagee to the Melrose Ranges for the purpose of reporting on recent discoveries of silver and copper alleged to be very rich.

The distance from Nymagee to Melrose is fully 70 miles. The geological formation for the first 10 miles from Nymagee is silurian, intersected with narrow belts of granite. The later formation gradually predominates towards Melrose, and at the Nangiribone Head Station and its vicinity, from 25 to 30 miles from Nymagee, the country has a decided auriferous appearance and is worthy of being prospected, the great drawback being scarcity of water.

About 1 mile northerly of the "Melrose Hotel," and on the western side of a rugged hill of silurian formation, a discovery of a deposit of galena, carbonate of lead, sulphide of lead, and a small per-centage of arsenical silver ores had been made, but with the exception of a pit about 10 feet square very little work had been done, where the silver deposit showed about 6 feet in thickness with a (horse) rock through the middle. Green and blue carbonates and stains of copper are associated with the silver deposit. By the courtesy of Mr. Blackmore, the assayer of the Nymagee Copper-mine, I am able to note two assays—one of galena, and the other carbonate of lead. The galena contained at the rate of 136 oz. of silver per ton, and the carbonate of lead 58 oz. 16 dwt. of silver per ton with a per-centage of lead and a slight per-centage of copper. There are several hills likely to contain silver ores. The country is well timbered and there are excellent sites for storm water storage. The distance from Condobolin to the nearest mines is about 35 miles.

Boorook.

Boorook.

These silver-mines, situated about 30 miles north-easterly of Tenterfield, have been at work for several years past; but it is only of late that extensive reduction works have been erected by the Messrs. Hall and Company under the able guidance of Mr. Benjamin Davy, and that the ore which is of a very complex nature has been successfully treated by Mr. B. Davy, and his son, Mr. Thomas Davy; the latter young gentleman has now the sole control and general management of mine and reduction works. Silver-mining at Boorook is now confined to the Golden Age Mine, the property of the Messrs. Hall and Company. Greatest depth 300 feet; the geological formation in the Golden Age to a depth of 200 feet, is black slate highly impregnated with iron pyrites and mineral crystals of galena and blende; at the 200-foot level a bed of hard greenstone about 30 feet in thickness is met with, beneath which the slate again occurs to the depth of 280 feet, when a syenite stratum makes its appearance. The ore, as far as it has been proved, is richer in the slate than in the greenstone, or in the syenite formation. There are at present two distinct lodes discovered in the mine, viz.:—The Golden Age proper, which has an underlay to the west of 57° and a strike of N. 29° E., and the Addison contra lode. The latter lode is perpendicular, except at the junction with the former lode, where there is a slight underlay. The strike of this lode is due north; it is at the point of junction where the richest and largest deposits of silver ores have been discovered. The Addison contra lode averages about 6 oz. of silver per ton (not payable), but the Golden Age proper has varied from 40 oz. to 600 oz. of silver per ton, and in parts near the surface from ½ oz. to 19 oz. of gold per ton. It is well worth noting that as the latter lode gets farther from the junction with the former it gradually becomes poorer, until at a distance of about 200 feet the deposit of silver becomes mere nominal; although it still carries an abundance of the baser minerals, such as galena, blende, and copper and iron pyrites. The Golden Age consists of quartz, shale, calcite, iron pyrites, copper pyrites, galena, blende, &c., &c.; and the lode known as Addison, is composed of shale, quartz, calcite, &c., &c., and small per-centage of iron pyrites. The silver ore occurs in a variety of forms; from the surface to a depth of 75 feet it was found as chloride and bromite; from the 75-feet to the 140-foot level as argentiferous, iron pyrites, and blende with sundry spots of silver glance; but below the 140-foot level it occurs principally in a state of flexible sulphite, of which some magnificent specimens were obtained.

Sinking below 300 feet has been suspended, but it appeared to me that the settled country had just been reached in syenite formation, and that to prove the permanency of the lode in the Golden Age Mine, the main shaft ought to be sunk at least 100 feet deeper and crosscut both east and west.

The plant at the mine consist of two portable engines, 6 and 8 horse-power respectively, a horse whim, tramways, &c., &c. Everything is in fair working order, and all reasonable precautions are taken by the manager, Mr. Davy, for the prevention of accidents.

Reduction Works.

These works in connection with the mines are situated about 1½ mile from the Golden Age Mine, on the left bank of the Cataract River. The silver is extracted by the chlorination and amalgamation process; the ore is sorted at the mine in parcels of from 20 to 30 tons, containing from 70 to 140 oz. of silver per ton; this is carted from the mine to the reduction works, where it is dry crushed, mixed, and passed through the roasting and chlorolising furnaces; when cool enough the chlorolised ore is passed through a circular sieve of 2,500 to the square inch, so as to separate the grit, which is again crushed through fine gratings, recalcined and taken to the amalgamators. The poorer ores are crushed by means of a 20 by 3 Marsden's patent fine crusher, and concentrated in the ordinary hand jiggers. A series of Willoughby's Boys were being made for concentrating the dust; after which they undergo a similar treatment to the rich ores. The reason why the poorer ores are not concentrated at the mine, is, that there are no means of crushing, and that there is not sufficient water for such purposes at the mine. The reduction plant consists of two double-bed roasting and chlorising reverberatory furnaces, 52 feet in length, by 10 feet wide, and 6 feet high; four Wheeler's pans, two Denny's grinders, and amalgamators, one Berdan, one 24 h.p. engine, Marsden's fine crusher, with elevator, circular sieve, also two large retorts, jiggers, assay office, laboratory melting furnace, &c., &c. I am informed that the treatment of these ores, although of a very complex nature, is most satisfactory. The tailings from the first treatment averages only from 3 to 6 oz. of silver per ton from ores containing as much as 140 oz. of silver per ton. The total amount of silver extracted from the Golden Age Mine is, in round numbers, about 100,000 oz., and that of gold about 1,000 oz. The silver is refined by Mr. Thomas G. Davy, at the works, and is afterwards forwarded to England for sale. The refined silver contains about ½ per cent. of gold, which is not extracted here.

There is very little worth noting of the work at present done in any of the rest of the Boorook Mines.

Emmaville.

The principal silver lodes so far discovered in this district are situated on Plant Creek, about 7 miles from Emmaville; they occur in a slate, claystone, and felstone formation. The main lode, which has a wall-like appearance, can be traced fully 2 miles along the surface with an average strike of N. 3° E. Although the back or cap of the lode is, in some parts, several yards in width, it appeared to me that the portion containing silver is only from 1 to 3 feet in width, and the ore seemed to be of a very complex nature, consisting of galena, cerussite, chlorides, bromites, copper pyrites, mispickel, and grey copper.

Numerous assays have been made from different parts of the lode, some of the picked assays containing as much as 1,200 oz. of silver per ton, whereas some assays were very low, but the average of all the assays made prove beyond doubt that payable ores are obtainable for a considerable distance along the surface.

As the strike of the lode is nearly at right angles with the strike of the surrounding rocks, it may be reasonably surmised that, in sinking on the lode, it will be found that the walls are not well defined, and that at different parts the lode will be considerably disturbed. Very little work has as yet been done to form anything like an opinion as to its permanency, but the surface indications are good. The out-crop on the surface can be traced for over 2 miles without a break; this, added to the high assays which have been obtained from different parts of the lode, warrants the outlay of considerable capital to thoroughly test and develop these lodes.

The Severn Silver Lodes

Were discovered only within the last two months, and are situated about $2\frac{1}{2}$ miles east of the Severn River, within a short distance of a water reserve, and within a mile of the Emmanville to Inverell Road. The lodes so far discovered are known as Reynold's, Cassin's, M'Kenzie's, and Donnoghue's. The ore is of a very complex kind, consisting of galena, mispickel, zinblend, and copper pyrites. One sample of galena, picked from the mispickel lode, from Donnoghue's Mine, was assayed by Mr. John R6fd, of the Tont Hill Smelting Works, and yielded 98 oz. of silver per ton. This, as stated above, was only a picked sample, and therefore must not be taken as an average sample of this mispickel lode. I could not ascertain if any samples of the ore had been tested by assay from Reynolds' or other lodes. Reynolds' lode seemed certainly to contain more chloride of silver and less mispickel than the other lodes in the neighbourhood.

A new discovery of very rich silver ore was also reported to me as having been made near Emmanville, and I was shown samples of apparently rich silver-bearing galena; but as the locality was kept secret from me by the party who exhibited the galena I could not report on, or take any further notice of, this alleged discovery.

Scone.

The Waverley silver lodes are situated about equi-distance from Scone and Murrurundi, and are by road, *via* Waverley Station, about 32 miles north-easterly of Scone. They occur on a high range in the Devonian shale formation, and consist of quartz-veins, several feet in thickness, containing galena, cerussite, chloride of silver, and arsenical pyrites. These veins can be traced in a due north and south direction for fully 2 miles; southerly they seem to disappear in a limestone formation, and northerly under porphyry formation. These lodes, or veins of quartz containing silver, were taken up and partially worked some years ago, but with unremunerative results, as can be seen by the sites on which had formerly stood a battery and buddles of very primitive kind. Since my visit of inspection to these mines I have been informed that the battery used for crushing had wooden stamps, and the buddles were worked by manual labour. Several shafts had been sunk, and one tunnel driven to intersect the lode at a depth of about 150 feet from surface, and another tunnel on the line of the lode; the first tunnel, however, was not driven far enough to intersect the lode, although a few fathoms further driving would have accomplished that object. I have it from a reliable source that a sample of ore sent to Swansea, England, in 1871, was found to contain by assay 163 oz. of silver per ton, and 67 per cent. of lead, the whole sample forwarded being valued in Swansea at £47 sterling. It appears to me that the development of these lodes has been too hastily abandoned, and their apparent richness is such as ought to induce capitalists to reopen and work them, more especially as the little work which has been done was done at the time when the never-to-be-forgotten mining mania was rampant in New South Wales, and when very little was known here of the treatment of silver ores, but during late years practical proofs are not wanting that even the most complex ores can, by a proper system of economy and scientific knowledge, be successfully treated within the Colony of New South Wales. For instance, the Boorook silver ores are of a most complex nature, still they have been successfully treated by the Messrs. Davy and Son, of Boorook, and lately the same has been accomplished at Sunny Corner, in the Bathurst district. What has been done at Boorook and Sunny Corner could also be done at the Isis and Waverley lodes in the Scone district.

There is a good supply of firewood, and there are excellent sites for dams and reservoirs in the vicinity of the lodes.

Notwithstanding the great strides New South Wales has made in the silver-mining industry during the year 1884, she has still a great deal to learn in cheapening the raising and reduction of silver ores.

In America the ore can be raised and treated and the silver refined far cheaper than has yet been accomplished in New South Wales, as can be seen by the following items compiled from recent statistics on the American silver-mines:—

The Comstock Mine, which employs 4,000 miners, raised 330,000 tons of silver ore, valued at 45 dollars per ton, or	14,850,000 dollars.
Cost of raising and constructing and refining, 30 dollars per ton ...	9,900,000 "
Profit	4,950,000 "
The Santa Rita Mine raised 165,000 tons, valued at 100 dollars per ton, or a total value of	16,500,000 "
Cost of raising and treatment, 7 dollars 50 cents per ton.....	1,236,500 "
Leaving a profit of	15,263,500 "

There is no reason to suppose that we in New South Wales should not be able to raise and treat our silver ores as economically and effectively as our American friends are doing in America. We have everything in our favour: coal and other requisites in abundance, and railways within easy reach. Our mining community is noted as intelligent, energetic, and persevering; we only require the assistance of scientists we already have in our midst, and the necessary capital to carry their theories into practical results, to cope with difficulties of whatever magnitude which may present itself in the economical and effective working, treating, and refining of our silver ores.

During last year I visited the Barrier Silver Mines, now known as the Silvertown Silver Mines, but owing to my having to inspect all the metallic mines throughout New South Wales I have not been able to revisit the Barrier Ranges during 1884.

COPPER.

In the month of March I inspected the Cudgegong copper lodes, which are situated on the spur of the ranges leading on to Aaron's Pass. These ranges are composed of quartzite, limestone, associated with fine-grained marble, metamorphic sandstone, slates, porphyry, diorite, and granite, capped in places by conglomerates of carboniferous formation, the latter occurring horizontally. Within a short distance of these horizontal beds of carboniferous conglomerates are situated the copper deposits, the principal of which is the Cheshire Copper Mine, which occurs in the metamorphic sandstone formation, with a film of black slate on the western or overhanging wall. Two shafts have been sunk, the deepest being 155 feet in depth. Levels have been driven on the lode, which shows a shoot of ore about 4 feet in width. This ore is rather dreggy, but when properly dressed are to contain yellow sulphite ore, yielding from 8 to 10 per cent. of copper. This sulphite ore is slightly intermixed with zinc blend and iron and arsenical pyrites which make it

it a little difficult in smelting and refining the copper, and there are very few carbonates and oxides visible in the workings. The deposits of ore in this mine are not likely to be found continuous as a lode, but in shoots which in parts may spread out considerably.

A smelting furnace has been erected within 100 yards of the main shaft, but considering the ore I saw at grass, the erection of furnace was rather premature. I examined the country for some miles surrounding the Cheshire Mine, but saw nothing to surmise that extensive copper deposits would be discovered in its vicinity.

In the Mount Macdonald district the copper lodes are laying idle, owing principally to the low price of the metal.

At Blayney, the Great Glayney (now named the Ardill Copper mine), started to work during the year under the able management of Captain Moustaka, the Company intend to sink their main shaft 400 feet in depth before they open out: the water is very troublesome, but prospects are encouraging.

A new copper lode, about 2 feet in width, containing grey ore, has been found within 1 mile of Blayney, on the property of Mr. Clausen. The assays have proved the ore to be rich, and the owners anticipate great results therefrom.

North-western Copper Mines.

Girilambone.

THIS mine, which has been at work for some years past with unremunerative results, is situated on No. 5, West Bogan Block, and is under the able management of Captain William Vawdry. Since my last inspection the raising and smelting of ore has been suspended, but the sinking of the main shaft was vigorously proceeded with night and day in three shifts, of four men in each shift. This shaft is 12 feet long by 4 feet wide in the clear; is securely timbered from the surface down to the lowest level. Several bunches of copper ore have been met with in sinking. The first of these deposits was struck at 86 feet from surface, and for about 14 feet in thickness contained gossan and ore. At the 100-foot level a band of iron-stone was met with and sunk through for 7 feet in thickness; and at the 122-foot level carbonate and black ores were met with. At the 300-foot level, in a drive 34 feet to the westward of the shaft, black ore, and a small percentage of yellow sulphites were driven through. But the whole of these deposits appear to be of a broken nature; at the time of my inspection yellow sulphite ores were discovered, in sinking which, although of good quality, and might be dressed up to 20 or 25 per cent.; it was nevertheless very dreggy, and not payable for hand dressing, but requires crushing and jigging. It, however, proves beyond doubt that numerous copper deposits are scattered through the hill; and that probably, as greater depth is reached, and cross-cutting pushed ahead, some of these deposits may form into a solid body of a yellow sulphite lode. Hitherto the Company have not had any sulphite ores to mix with their oxides and carbonites, but have been compelled to cart iron-stone for nearly 3 miles for fluxing purposes.

About three-quarters of a mile in a northerly direction is the Lady Lowrie, or Christenson M.C.P., where the gossan shows on the surface, which ought to be thoroughly prospected. There is also a hill nearly 3 miles west of Girilambone, with a strong hematite iron lode on the surface. With the exception that some of the iron has been carted away for fluxing purposes to the Girilambone Copper-mining Company's furnaces, nothing has been done to ascertain whether or not this hematite iron is the back of a good copper lode.

Nymagee.

Since my last inspection great improvements have been made. Barton's shaft has been sunk to a depth of 423 feet 9 inches. During my previous visit this shaft was only 286 feet in depth, on what appeared then to be a heavy flow of water, which it was thought would necessitate pumps and extra machinery; but Captain Jolly, the Company's able and energetic manager, found after he had started baling that the flow of water became weaker, and that he had only tapped a crevice containing water, which only made 300 gallons in 24 hours. The workings in the lower level are perfectly dry, with the exception of a little water out of the crevice trickling down the shaft. For convenience sake the manager has divided his mine plan into sections; each section represents a hundred feet from north to south. I have drawn attention to this so as to make it intelligible when I refer in this report to any particular section of the Nymagee Mine. At the 40-fathom level, in section 14, high percentage of yellow sulphite ore was raised at the rate of 4s. 9d. per ton, the lode measuring from 12 to 14 feet in width. At this level, 100 feet north of Barton's shaft, a cross-cut had been driven 100 feet in length to the east, intersecting a sulphite lode about 2 feet in thickness, but somewhat dreggy; but operations on this lode has for the present been suspended. Still it would be advisable to continue this cross-cut through the hill, as by so doing a parallel lode may be discovered. Stopping is carried on in different parts of this mine; some of the shoots of ore stopped upon contain large masses of rich copper ore; some of this ore is raised and broken as low as 4s. per ton. Large quantities of carbonates are still obtained near the surface, and mixed with yellow sulphites for smelting purposes.

In section 19 of Pope's shaft in a northerly direction, and about 70 feet from surface, some rich grey ore had been struck, which was dipping rapidly to the north, under the 3-chain road which divides the Nymagee and Hartwood Mine.

In section 8 a prospecting shaft has been sunk on the brow of a hill on which there is a large outcrop of hematite iron, to which I drew attention in former reports. The shaft is 147 feet in depth, a drive 293 feet has been driven south of the shaft; at the end of this drive a winze about 40 feet in depth has been sunk and very rich black grey ore obtained, due in a great measure to the tact and perseverance of Captain Jolly. The above discovery is in section 6, and about 720 feet south, 30 degrees east of Barton's shaft in the flat or level country. A perpendicular shaft has been sunk from the surface to the winze above mentioned, and stopping operations are now in full progress. Extensive operations of a progressive nature are continually carried on in different parts of the Nymagee mine.

Furnaces.—Since my previous inspection one furnace and two calciners have been erected, making a total of eleven furnaces, of which one was under repair and the remaining ten in full work. The yellow sulphite ore is crushed and forced through a wire screen, ten holes to a square inch, after which it is taken on the tram-line to the calciners. By the calcining process the ore is reduced in weight fully 25 per cent., and increased in percentage by 3 to 4 per cent., which enables the smelters to mix nearly two-thirds of sulphites in a charge of 21 cwt. of ore,

During

During the half-year ending 30th June, 1884, the Company raised 7,022 tons, smelted 7,080 tons, producing fine copper, 1,116 tons, and despatched from the mine 1,120 tons.

Machinery—Two 40 horse-power engines, one crusher, jigger, and two Tangye pumps. There was a large supply of firewood on hand and a good supply of water in the reservoir. The total number of men employed in and about the mine, including ten boys, is 450. Everything in and about the mine and machinery is in good order, and Captain Jolly, his second in command, Captain Dawe, and officers under him, use every reasonable precaution for the prevention of accident in mine and machinery.

Hartwood Mine.—This mine is situated on the north of the Nymagee mine; a road 3 chains in width divides the two mines. Hitherto the Hartwood has only been a prospecting mine, nothing of any permanency has been discovered, but there seems to be a probability that a shoot of rich grey ore will be traced from the Nymagee mine, underneath the road into Hartwood's. At the Nymagee mine the shoot of ore was 70 feet from the surface, and still dipping into the Hartwood.

Great Cobar Copper Mine.—This mine has been reported on by me on several occasions. The greatest depth obtained by sinking the main shaft is 564 feet, from which level diamond bores have been put down an additional 60 feet, the lode being 40 feet in width, of fair yellow sulphite ore. Stopping is carried on at the 15, 28, 39, 54 fathoms, and some intermediate levels; but with the exception of the 54 fathoms level the ores obtained are carbonates, oxides, and grey ores, which average about 16 per cent. of copper. A new discovery had been made between the 29 and 36 fathom level, which would average about 14 per cent. But independently of this new find it will take years to work out the different copper ores in sight and known to exist in the mine. Through the courtesy of Captain Dunstan, the Company's able manager, I am able to note the following statistics relating to the raising and smelting of ore for the half-year ending 30th June, 1884. Ore raised, 12,222 tons; ore smelted, 11,876 tons; fine copper, 1,375 tons; despatched, 1,740 tons. In connection with the furnaces is a tramway, over 11 miles in length, on which run six locomotives. This tram-line is constructed into a forest for the supply of firewood for smelting purposes. The cost of tramway and machinery in connection with same is estimated at £30,000. Fourteen furnaces were at work, two under repair, and two under construction. A stack has been erected 150 feet in height, 18 feet square at the base, and 10 feet at the top, with a brick flue about 200 feet long, 9 feet high, and 8 feet wide, which is to be connected with the calciner, roasters, and refining furnaces. A furnace has also been constructed by Mr. Claude F. J. Vautin, to treat sulphite ores without the aid of other ores.

The treatment of sulphite ores and supply of fuel for smelting purposes is the most important problem the Great Cobar Company will have to solve. As stated above, the tram-line is solely constructed to lessen the cost of firewood. Each locomotive makes four trips per day, or about 100 miles, and brings in from 10 to 15 tons of wood each trip. During the half-year ending 30th June, 1884, no less than 31,000 tons of firewood were brought in by trains, and 4,000 tons by drays, making a total of 35,000 tons. The Company, in addition of having excavated 15,000 yards near their mine for tanks, have a reservoir, the embankment of which is 1,243 feet in length, 30 feet high, and 124 feet in width at the bottom, and 43 feet at top; in addition to which 43,000 yards have been excavated out of this reservoir, thus securing a water-shed of about 26,000,000 gallons. The water in this reservoir was the mainstay of water supply for the inhabitants of the Municipality of Cobar. Total number of men employed, about 900.

Considering the large number of men employed at or in connection with the mine, it is but justice to Captain Dunstan, who has had the management of the Great Cobar copper-mine from its infancy, extending over seven years, to state that he and his officers under him deserve great credit for the manner in which they have worked the most extensive copper mine in New South Wales. Only two fatal accidents have occurred during the whole time of his management, and if any blame was attached to any person on account of those accidents, it is to the poor fellows themselves who lost their lives, one by an explosion of powder while loading a hole, the other by stepping into a winze 30 feet in depth, near which he had been working daily for 18 months, and on which he had forgotten to put on the cover, contrary to a rule in the mine.

Mount Hope.

The lode at the new Mount Hope copper-mine consists of shoots and bunches of rich oxides, carbonates, and grey ores, with only a small per centage of yellow sulphites. These deposits occur in the altered sandstone (Devonian) and belts of iron sandstone formation. At the present time there is no mine in New South Wales which produces such interesting geological specimens of copper ores as the New Mount Hope mine. Pieces varying in weight from a few pounds to a ton could be procured, containing all the different carbonates, oxides, and sulphite ores.

The absence of a fair supply of sulphite ores to mix with the rich oxides and carbonates obtained at the mine greatly retards the economical working of this mine, as the Company is compelled to procure iron ore from a distance of 12 miles for fluxing purposes. Progressive works are continuously forced ahead, and Captain Daniels, the Company's able and energetic manager, deserves great credit for so doing, as it is the only practical way by which the mine can be systematically and profitably worked. The copper deposits in the upper levels are met with in horizontal layers or floors, and are patchy; but at the 345 feet, or lowest level, a change for the better seemed to have taken place, the strata changing from horizontal into vertical. This is a very important feature in this mine, because should yellow sulphite ores be struck in the vertical strata it may be confidently expected to be of a permanent character and not as patchy as the ores occurring in the horizontal strata.

Stopping is carried on at different levels. Number of furnaces, 4, and one refiner; also, a 12-horse-power winding engine. About 250 men are employed. The mine and machinery is in good working order, and reasonable precautions are taken for the prevention of accidents by Captain Daniels and his officers under him. The Company have excavated five tanks, from 4,000 to 7,000 yards each; they had also six months supply of firewood at the mine.

South Mount Hope.

The great Central mine is situated about 4 miles south of the New Mount Hope mine, and occurs on a high hill in the porphyry formation. By surface indications there are several lodes or branches of high quality ores in the Great Central mine, but operations have been mainly extended on two lines of reefs, viz., Hodges' and the Comet. If a main shaft were sunk east of Mackenzie's shaft (say from 300 to 400 feet in depth), cross-cut driven east and west, and levels opened out on the different lodes, the Great Central may become an extensive copper-producing mine. Captain Cause, the Company's able manager, seems to do all

in his power to push his mining work ahead in the interest of all parties concerned, but the drought and other circumstances over which he had no control have somewhat retarded his intention of pushing progressive works.

Brown's Copper Mine,

Which is situated on the northern and partly on the eastern boundary of the Great Central Mine, has several promising lodes, containing blue and green carbonates with small patches of grey ore. Five shafts have been sunk, but the deepest is only about 50 feet. The mine is lying idle, which should not be, because the surface indications, so far as they have been sunk on, are excellent. Some of the lodes in Brown's can also be traced along the surface into the Great Central, but they have not been opened out or tested in the Great Central mine. A strong gossan lode, which probably if sunk upon, would contain copper deposits underneath, crops out in the southern part of Brown's mine and east of the Great Central. A shaft has been sunk near but too far to the west.

Melrose Copper Mines.

In July last I started from Nymagee to Melrose, a distance of 70 miles, where it was alleged recent discovery of copper deposits had been made. The first copper deposit I inspected is named the Melrose Copper Mine, which is situated about $1\frac{1}{2}$ mile west of Melrose station, and is owned by Messrs. Glyn and Byrum. Two shafts have been sunk on blue and green earthy carbonates, the shafts being 30 feet and 14 feet respectively; but as far as I could observe there were no indications of the existence of an apparently permanent copper lode. Formation, silurian.

6 miles southerly from the Melrose copper-mine, and west of the Condobolin Road, in high rugged ranges, which are trending in a north-easterly direction, are the recent mineral discoveries. The geological formation, as far as I traversed these ranges, is metamorphic sandstone, felspar, silurian schist, and granite.

In these ranges, and about 2 miles south-west of the "Melrose Hotel," is the Boone West Copper-mine. Here the gossan, and green and blue carbonates can be traced along the surface for about 50 yards in length in the silurian schist formation. A shaft has been sunk 25 feet in depth, exposing to view a lode fully 6 feet wide, consisting of blue and green carbonates with small patches of grey ores. The ore is, however, very sparry, but the spar may disappear when greater depth is reached. Half mile north-west from the Boone West Mine, on a high rugged hill, is situated the Big Ben copper lode. A large outcrop of quartz is visible on the top of the hill, through which for a distance of 100 yards blue and green carbonates with small patches of grey ore can be traced. No shaft has been sunk or any prospecting done to prove the existence of a lode. The ore found at the surface contains a great deal of spar; still by the large amount of carbonates and stains of copper which can be seen through the large blow of quartz, I think the Big Ben is the most valuable copper deposit yet discovered in the Melrose Ranges. This part of New South Wales, which is seldom frequented by the miner, is well worthy of being prospected for copper, silver, gold, and other minerals. The country about Melrose is well timbered, and there are excellent sites for the storage of storm waters. The distance from Condobolin to the nearest mines is 35 miles.

On my return trip to Nymagee I turned off the road, about 5 miles from the "Melrose Hotel," for the purpose of examining an alleged copper discovery, known as Murphy's and Colqueon's, which some time ago caused a great deal of excitement in the Condobolin and Forbes districts. Messrs. Byrum and Flynn kindly acted as my guides. After travelling for about 3 miles in a northerly direction from the main road the ranges became too rugged for buggy travelling. We therefore left buggy and horses behind, and after walking over 3 miles on ranges consisting of hard metamorphic sandstone, belts of hard granite, and narrow streaks of silurian schist, observing no mineral with the exception of an outcrop of iron ore, we halted at a place where a shaft had been sunk about 14 feet in depth, and some scratchings on the surface had been made, and I was informed by Mr. Byrum that we were at Murphy's and Colqueon's Copper Mine, but why it should be called a copper-mine I am at a loss to know. The shaft had been sunk on a narrow vein of limestone, but not a stain of copper could be seen in the shaft or surrounding country. A few stains of iron were observable in the joints of the rocks with a greenish tint caused by vegetable matter or by atmospheric action, and these probably had been mistaken for stains of copper. Pegs were to be seen for a long distance in a northerly and southerly direction, denoting the boundaries of the several mineral holdings.

My inspection during 1884 of the north-western copper-mines of New South Wales induces me once more to draw public attention to the fact that notwithstanding copper-mining has been carried on successfully in these districts for years past, there is very little actual prospecting done outside of the mines at present working. If the hilly country between Cobar and Nymagee were properly prospected, perhaps gold in payable quantities in addition to other minerals would be discovered. The same might be said of the country between Cobar and Nymagee, Nymagee and Mount Hope, and Nymagee and Melrose; at the latter place, in addition to gold and copper, the discoveries of extensive galena and other silver ores may be looked forward to at an early date, more especially so now that large Government tanks are dotted all over these districts, where in former years hardly a drop of water could be obtained for drinking purposes.

Nowendoc.

A copper lode which was abandoned a few years ago has again been started during the year by a Captain Russell, but at the time of my inspection only preliminary work was carried on.

Walcha.

A new discovery was made at Mr. Fenwick's, Europambela Station, about 6 miles east of Walcha. I examined the place and found a strong gossan lode containing carbonates and stains of copper. A sample of this gossan was forwarded by me to the Department of Mines for assay, with the following result:—Metallic copper, 6·7 per cent.; fine silver at the rate of 2 oz. per ton; gold, a trace under 2 dwt. per ton. This gossan lode is well worthy of a thorough trial; it is within 20 miles to a railway station, and a large supply of wood and water close at hand.

Vautin's process of smelting Sulphurite Copper Ores.

During my visit of inspection to Cobar I had the pleasure of witnessing a small trial of Vautin's process of smelting sulphite ores without the assistance of other ores. The blast furnace worked well, but after blowing the compressed air into the converter for about 10 minutes the water-jacket commenced to leak, and operation had to be suspended. Although it cannot be said that a satisfactory trial had been made,

made, still it has proved the principle to be good, and if details can be thoroughly mastered the process will bring incalculable benefits, not only to Cobar but to the whole of our copper-producing industry. The object Mr. Claude F. J. Vautin has in view is to obtain a rapid economical method of treating copper pyrites without the aid of other ores, and to assist the smelting of them (as is now the case in the greater part of the metallurgical establishments) without having to submit the pyrites to previous calcination, to obtain a rich regulus, or even rough copper therefrom, without the aid of extraneous fuel, or reduce the use of such to a minimum, by taking advantage of the great amount of heat that can be generated by the rapid oxidation of the iron and sulphur contained in the pyrites. The process may also be extended to silicaceous ores, as it is necessary in all cases to add an amount of silica to act as flux for the iron present in the pyrites. The plant at present consists of a low blast furnace, and what may be termed a modified form of besomer converter, with blowing machine for producing the necessary blast. The *modus operandi* of the process is as follows:—A given quantity of pyrites or other mixture of ores that will yield a regulus (say) 20 to 40 per cent. of copper, is smelted in the ordinary way in the blast furnace, and the regulus from the same is run into a molten mass as hot and as rapidly as possible through a short shoot into the converter, the blast for same having been turned on before the regulus is admitted. The result of the air being blown through the molten sulphides of copper and iron is that the sulphur is partly burnt into sulphurous acid gas, and partly volatilised, and the iron is burnt into the protoxide (F. O.), and in that form combines with the silica added for the purpose, or contained in the ore so as to form a slag, and in such condition can be removed. It is claimed by Mr. Vautin that such reaction produces either a concentrated regulus of copper (say) from 60 to 80 per cent., or even rough copper from 95 to 98 per cent.

Thus it will be observed that both the sulphur and iron can be removed by one process, and with comparative ease, notwithstanding the fact that, under present methods of treating copper pyrites, these two elements in their removal form the greatest difficulty to deal with. When once the reactions are started in the converter it is thought that raw sulphides might be added direct in the converter without previous smelting in the blast furnace, as the heat produced during the oxidation of the iron and sulphur present in the first charge obtained from the blast furnace is quite sufficient, not only to concentrate it as already described, but to smelt great portions of ore continuously.

Mr. Claude F. J. Vautin is a young Australian with great ability and full of energy to, if possible, carry his ideas to a successful issue, whatever checks he may be subjected to by partial failures. The trial on the above subject, which I had the pleasure of witnessing in July last at Cobar, consisted of about 1 ton of 9 per cent. yellow sulphite ore, mixed with charcoal, being put into the blast furnace, and the blast turned on. After three hours' blast the molten mass was turned into the converter, the latter, as stated above, only worked for ten minutes, owing to a leakage of the water jacket around the converter; still assays taken from the regulus tapped out of the converter assayed from 27 to 60 per cent. of copper. It will thus be seen that 9 per cent. ore in three hours ten minutes was converted into regulus from 27 to 60 per cent. These are facts which prove for themselves. Other trials have been made since my visit to Cobar, and each has proved that with a little more patience and perseverance the result will be perfect.

Tin.

The tin-mining industry has, during the year, received a severe check, owing principally to the low price and dullness of the tin market. Many of the mineral leases, on which hitherto the labour conditions have been faithfully fulfilled, are now either idle or being worked at a loss by the owners; this, in addition to the shallow tin ground being gradually worked out, has caused many miners to leave the district. However, believe that this present dullness is only temporary, as there are miles of basaltic country not yet prospected, where heavy deposits of tin are likely to be met with.

Several parties of European tributors are at work at the Rose Valley, in Wesley's, Fox's, Bailey's, and other mines. Messrs. Thomas Flannery and party, the most persevering and energetic prospectors in this district have, at the expense of about £200 per month, sunk several shafts for the purpose of tracing the rich leads formerly worked by Flannery and Company, in Wesley's mine, but have so far been unsuccessful. About 2 miles westerly of Flannery's prospecting works, Bourke and party and Barry and party are obtaining payable tin; the stanniferous wash is in parts from 4 feet to 5 feet in thickness, is quite different in appearance to the wash formerly worked in Wesley's lead, and in my opinion has no connection with that lead, but seems to be one of a line of waterholes now covered by volcanic fluid. West of the 2 miles several parties are sinking in the basaltic country.

At the Y. Water-holes, the property of A. Cadell, Esq., J.P., several European tributing parties are still at work with varied success. The whole of this property seems to be full of ancient water-courses now covered by volcanic ashes, or alluvium and basalt, several of which have been discovered since my last visit of inspection, and containing good payable tin deposits.

A few parties are also at work at the Grave-yard, and at the Vegetable Creek Tin-mining Company. Wages men were employed by Mr. Cadell to prospect some of the likely looking parts of that property; the consequence is that a narrow lead containing stanniferous wash has been discovered; but as far as proven during the time of my visit the stanniferous wash was not of a rich nature.

Very few, if any, extensive alluvial works are carried on in any part of the Vegetable Creek district, and very little is doing in alluvial mining in places known as The Gulf, Mole Tableland, and Silent Grove.

The Lodes.

At the Torrington Battery, Mole Tableland, some rich tin-stone was crushed during my visit of inspection from the Torrington and Elliott's Lodes. From the Torrington lode 35 tons of tin-stone yielded 16½ tons of tin, and out of Elliott's a cwt. of tin per ton of tin-stone was expected. The Torrington lode runs in shoots containing very rich tin. Some of these shoots are, however, only a few feet in length, but they might considerably increase when a greater depth is reached. The same may also be said of Elliott's lode.

Tributors have started to work at the Dutchman's and Curnow's Lodes. Mr. Nackey, the manager of said lodes, expects to have his battery at work again ere long.

Several small parties are also at work on different lodes at the table-land.

On Butler's lode work has been temporarily suspended for the purpose of purchasing and erecting machinery. Some rich tin-stone is obtained at Glen Creek from surface shoots by the Dalcouth Company. A few parties are also obtaining payable tin from the various lodes in the Gulf District, of which Kerr's is the principal.

Tingha.

Tingha.

At Stony Creek Messrs. Moore, Billings and Company, and Morris and Company were still obtaining payable tin. The former Company has, in addition to shafts, sunk through the basalt, which required blasting for 60 feet in depth, driven several hundred feet. This party obtains at times very rich patches of tin; but the irregularity of their tin deposit has prevented such success as their energy and perseverance justly deserves. Their mine has been opened out in as systematic a manner as their irregular deposits of stanniferous drifts will allow.

About 5 miles in a north-easterly direction from Stony Creek a party known as the Armidale Company are prospecting in the basaltic country, at a place known as the Kangaroo Camp. Should these prospectors be successful, then a large tract of stanniferous country will be opened up, and available for mining purposes. The Red Hill Tin-mining Company, which is situated about 4 miles easterly of Tingha, yields, under the able management of Mr. John Addis, a fair amount of tin. Over 1,000 feet of tunnelling has been done under the basalt into the hill; thickness of wash from 1 to 2 feet; yield about 1 cwt. of tin per ton of wash. A large amount of titaniferous iron, which disseminates throughout the stanniferous drifts, causes a great deal of trouble in separating the tin ore.

The Bismarck, or Bower's Mine, on the north-western slope of the Red Hill, is temporarily idle, pending the formation of a company.

The Brickwood Mine, on which work had been suspended for a short time, has started again. The manager, Mr. Walter Kennedy, J.P., is opening a level from the 120-foot shaft, by blasting through a hard belt of granite rock into a stanniferous drift towards Jones' property. Lumps of oxides of tin ore have been obtained near and on the surface of Jones', but nothing has been done to trace or develop these stanniferous deposits, although the great probability remains that through Jones' land the continuation of the Brickwood lead will be discovered.

At the head of the ponds Thomas Dunstan and party are raising some good dirt from shafts varying from 40 to 60 feet in depth; thickness of wash from 2 to 6 feet; yielding from 40 to 70 lb. of tin per ton. The width of the wash as far as proved is about 140 feet, and opened nearly 400 feet in length. In October last this party had about 1,200 tons of wash at grass.

At R. B. Walmsley's Victor mine work is progressing satisfactorily. This mine has been worked for the last two years, and is likely to continue to do so, the greatest drawback for its development being the limited supply of water, not sufficient having fallen for extensive tin-washing purposes. The mine is systematically worked, and a large area of ground has been opened.

Mr. Daniel Dougherty is opening up the Donnegaller mine at the Upper Stannifer, on the falls to the McIntyre River. Shafts have been sunk through the basalt over 100 feet in depth, with fair prospects of tin ore. Should the Donnegaller's be successful, other mines in the vicinity will be opened, and the water which is now troublesome might by united actions be more easily overcome.

Mr. W. H. Martin, in company with a few spirited local capitalists, is prospecting the basaltic country at the head of Middle Creek, about 4 miles north-east of Stannifer, near the Armidale-road. They have erected a 12 h-p. engine and pumping gear to cope with the heavy flow of water contained in the drift, which was met with in the shaft at the depth of 80 feet. The basalt takes its rise from the head of Middle Creek, and can be traced for several miles towards Elsmore.

Lodes.—Some twenty different lodes have been partially tried in this district. They generally occur in narrow quartz or felspar veins, or micaceous rocks, through which patches of tin ore are irregularly distributed.

The principal lode on this tin-field is the Stannifer Bishoff Tin-mining Company's mine, which was lately placed under the able management of Mr. E. W. Bathurst. It is situated on the fall to the McIntyre River. The lode occurs in porphyritic granite, associated with fluor spar, which is impregnated with separate grains or crystals of tin. Its strike is 35 E. of S., with an easterly underlay. A good deal of work has been done, but so far with apparently little success, although well defined walls and other favourable indications point to the belief that a better defined lode will be met with at a greater depth.

Elsmore.

Mining matters were dull, but there is still a large area of country from Elsmore to Newstead which is well worthy prospecting, and considering so many small leads apparently making into deep country, it is but reasonable to suppose that deep tin-bearing leads will be discovered. Mr. Thomas Bottrell, the Elsmore Company's able and energetic manager, informed me that he intended to thoroughly prospect the deep ground.

We have now some very extensive and complete tin-crushing and saving machinery in connection with lode tin-mining, of which the elaborate machinery in connection with the Ottery mines, Tent Hill Tin-smelting Works, are the principal. The Glen Smelting Works at Tent Hill, Vegetable Creek, have been described by me in former reports. It would, therefore, be superfluous to report again.

ANTIMONY.

During the year I visited the antimony mines between Cudgegong and Rylstone, and those near Armidale.

The Rockwell antimony mines are situated about 4 miles north-west of Rylstone and 8 miles easterly of Cudgegong, near the Cudgegong River. These deposits occur in the slate formation, and are surrounded by metamorphic and micaceous rocks. The ore is associated with quartz, which forms irregular veins underlying west, some of these veins varying from 3 inches to 4 feet in thickness, containing a high percentage of antimony and a percentage of cerrussite. Very little work has been done on these lodes; but being so near the Rylstone railway these antimony lodes are almost sure to be worked extensively, provided the price of antimony will rise in the market. The Armidale lodes are associated with gold, and are described by me above.

The low price in the metal market has greatly retarded progress during the year 1884, especially so in the copper, tin, and antimony mining industry.

I have, &c.,

W. H. J. SLEE,

Inspector of Mines.

COAL AND SHALE.

TABLE compiled from Reports furnished by the Owners of Collieries, showing the quantity and value of Coal and Shale won during the year 1884, and the number of Miners employed in the Collieries.

Company.	Locality.	Men Employed.			Quantity	Value.	Remarks.
		Above ground.	Under ground.	Total.			
COAL.							
Australian Agricultural Co....	Newcastle	107	702	809	Tons cwt qr 362,907 0 0	£ s. d. 173,537 13 0	
Newcastle Wallsend Co.	"	175	850	1,025	450,362 0 0	227,003 0 0	
Newcastle Coal-mining Co.	"	70	360	430	175,160 0 0	86,809 11 5	
Lambton	"	63	383	446	267,096 0 0	126,842 0 0	
Co-operative	"	60	430	490	246,692 0 0	121,130 18 0	
Ferndale	"	20	132	152	68,452 0 0	31,130 0 0	
Ferndale, No. 3	"	3	12	15	2,921 12 0	1,068 6 0	
New Lambton.....	"	35	75	110	67,813 0 0	32,673 1 6	
Dog and Rat	"	3	10	13			
New Duckenfield	"	8	10	18			
Greta.....	Maitland	31	162	193	60,200 1 0	30,100 0 0	
Duckenfield.....	Newcastle	66	245	311	84,140 0 0	46,277 0 0	
Brown's	"	75	218	293	83,780 7 0	46,079 3 8	
Waratah	"	3	10	13	10,000 0 0	3,000 0 0	
South Waratah	"	11	26	37	14,075 0 0	6,896 0 0	
East Waratah.....	"	38	196	234	96,230 0 0	47,651 0 0	
Goose	"	2	5	7	2,000 0 0	700 0 0	
Singleton	Singleton	5	20	25	8,000 0 0	4,500 0 0	
Sunderland	Four-mile Creek	1	2	3	1,100 0 0	290 0 0	
Snodden's	Newcastle	6	22	28	18,341 11 3	8,815 0 0	
Shamrock Hill	Maitland	2	2	4	640 0 0	192 0 0	
Ellesmere	Singleton	8	13	21	8,523 0 0	4,799 4 9	
Rix's Creek	"	1	3	4	950 0 0	570 0 0	
Wickham	Newcastle	4	7	11	2,478 0 0	1,239 0 0	
Lamb, Parbury, & Saddington's	Lake Macquarie	1	2	3	400 0 0	180 0 0	
Speedwell.....	Newcastle	3	12	15	9,920 0 0	5,190 10 0	
Spennymoor.....	"	3	6	9	4,000 0 0	2,000 0 0	
Thornley Colliery	Four-mile Creek	2	8	10	5,479 0 0	1,563 14 0	
Hidden Treasure	Newcastle	2	4	6	3,681 19 0	1,696 11 3	
Stockton	"	Sinking for seam.
Woodford	Woodford	Not at work.
Brickfield.....	Newcastle	"
Hartley	"	"
		808	3,927	4,735	2,055,342 10 3	1,011,933 13 7	
Bulli A	Wollongong.....	72	210	282	106,718 0 0	64,030 16 0	
Bulli B	"	6	20	26	9,065 0 0	5,439 0 0	
Osborne, Wallsend.....	"	30	130	160	66,464 0 0	26,585 12 0	
Coal Cliff	"	40	110	150	51,500 0 0	30,000 0 0	
Illawarra	"	47	127	174	70,981 0 0	25,463 19 0	
Mount Kembla	"	44	154	198	91,013 0 0	54,607 16 0	
The Australian Kerosene Oil and Mineral Co.	Joadja Creek ...	6	19	25	7,520 0 0	3,760 0 0	
Berrima.....	Berrima	8	12	20	6,119 0 0	2,242 14 0	
Erith	Bundanoon	13	27	40	10,492 9 0	4,830 19 9	
Ringwood	"	11	11	22	70 0 0	21 0 0	
		277	820	1,097	419,942 9 0	216,981 16 9	
Vale of Clwydd	Lithgow Valley	10	60	70	41,071 0 0	12,321 6 0	
Lithgow Valley	"	5	50	55	42,083 1 0	13,072 12 8	
Eskbank	"	6	40	46	39,460 0 0	11,300 0 0	
Eskbank Old Tunnel.....	"	2	9	11	9,529 9 0	2,382 7 3	
Hermitage.....	"	2	2	995 4 0	393 18 8	
Cooverwull	"	1	1	400 0 0	120 0 0	
Zig Zag	"	10	30	40	39,285 0 0	9,321 5 0	
Katoomba	Hartley	48	62	110	60,000 0 0	15,000 0 0	
Irondale	Wallerawang ...	8	48	56	41,000 0 0	10,250 0 0	
Dubbo	Dubbo	2	2	4	Prospecting and opening seams.
		92	303	395	273,823 14 0	74,161 9 7	
SHALE.							
Australian Kerosene Oil and Mineral Company.	Joadja Creek ...	15	26	41	18,745 0 0	42,176 0 0	
N.S.W. Shale and Oil Co....	Hartley	40	35	75	12,873 0 0	30,000 0 0	
		55	61	116	31,618 0 0	72,176 0 0	

No returns have as yet been received from Bloomfield and Robinson's Collieries.

The returns which have been collected and forwarded me by the Mining Department show the following figures for the year 1884:—

COAL RETURNS.

	Northern District.	Southern District.	Western District.	Total.
Tons of round and small coal raised	2,055,342t. 10c. 3q.	419,942t. 9c.	273,823t. 14c.	2,749,108t. 13c. 3q.
Value of round and small coal raised	£1,011,933 13s. 7d.	£216,981 16s. 9d.	£74,161 9s. 7d.	£1,303,076 19s. 11d.
Persons employed above ground	808	277	92	1,177
Persons employed under ground	3,927	820	303	5,050

PETROLEUM OIL CANNEL COAL OR BOGHEAD MINERAL RETURN.

Western and Southern Districts.

Tons of Boghead mineral or petroleum oil cannel coal raised	31,618
Value of Boghead mineral or petroleum oil cannel coal raised ..	£72,176
Persons employed above ground	55
Persons employed under ground	61

Comparative statement of Return for 1883-84.

	Men above ground.	Men under ground.	Tons of round and small coal.	Value.
NORTHERN DISTRICT.				
Australian Agricultural, Newcastle Wallsend, Newcastle Coal Company, Lambton, Co-operative, Ferndale, Ferndale No. 3, New Lambton, New Duckenfield, Dog and Rat, Brown's Duckenfield, Waratah, South Waratah, East Waratah, Goose, Brookstown (Sneddon Bros.), Wickham and Bullock Island, Speedwell, Spennymoor, Thoruley, Hidden Treasure, Sunderland, Shamrock Hill, Greta, Singleton, Ellesmere, Rix's Creek, Lamb, Parbury and Lamb (Lake Macquarie)	808	3,927	2,055,342 10 3	1,011,933 13 7
Total in 1884.....	808	3,927	2,055,342 10 3	1,011,933 13 7
„ 1883.....	748	3,436	1,899,619 16 0	928,026 13 5
Increase in 1884.....	60	491	155,722 14 3	83,907 0 2
SOUTHERN DISTRICT.				
Bulli A. and B. Tunnels, Osborne Wallsend, Coal Cliff, Illawarra, Mount Kembla, Erith, Berrima, Australian Kerosene Oil and Mineral Company, and Ringwood.....	277	820	419,942 9 0	216,981 16 9
Total in 1884.....	277	820	419,942 9 0	216,981 16 9
„ 1883.....	262	736	389,419 2 0	196,134 1 0
Increase in 1884.....	15	84	30,523 7 0	20,847 15 9
WESTERN DISTRICT.				
Vale of Clwydd, Lithgow Valley, Eskbank, Eskbank Old Tunnel, Hermitage, Oocerwill, Katoomba, Irondale, and Zig-Zag.....	92	303	273,823 14 0	74,161 9 7
Total in 1884.....	92	303	273,823 14 0	74,161 9 7
„ 1883.....	64	235	232,418 3 0	77,780 18 6
Increase in 1884.....	28	68	41,405 11 0	
Decrease in 1884				3,619 8 9

From these returns we find that in the Northern district, in the year under notice, there has been an increase of 155,722 tons in the quantity of coal raised, and an increase of £83,907 in the value of the coal raised, whilst in the previous year there was an increase of 330,103 tons, and in the value of the coal raised, £212,089.

In the Southern District there has been an increase of 30,523 tons, and £20,847 in the value, whilst in the preceding year there was an increase of 47,293 tons, and in the value of £26,020; in the Western District an increase of 41,405 tons, and a decrease of £3,619 in the value, whilst in the previous year there was an increase of 34,779 tons, and in the value of £14,865. The decrease in the value of the western coal is owing to the Lithgow Eskbank and Zig Zag Collieries having reduced the selling price of their coal at the pit to 5s. per ton, and their having entered into a three years contract to supply the goods engines on the Southern and Western Railways, with coal put into Government waggons at their Lithgow Collieries, at the exceedingly low price of 4s. 5d. and 4s. 11d. per ton.

The

The following table shows comparisons between the year under notice and two preceding years total out-put and value; tons of round and small coal raised for each person employed in and about coal raised for each life lost:—

Years.	Exports to Intercolonial Ports.			Exports to Foreign Ports.			Total Exports.			Home consumption.
	Quantity.	Average per ton.	Value.	Quantity.	Average per ton.	Value.	Quantity.	Average per ton.	Value.	
1882	Tons 760,135	£ s. d. 0 0 9 54	£ 372,834	Tons 501,319	£ s. d. 0 10 0 98	£ 274,699	Tons 1,261,545	£ s. d. 0 10 3 09	£ 647,033	Tons 847,737
1883	855,704	0 10 5 76	448,356	656,741	0 11 7 34	381,306	1,512,445	0 10 11 65	829,662	1,009,012
1884	904,087	0 10 8 00	532,938	696,676	0 11 5 10	393,107	1,690,763	0 11 0 16	931,045	1,058,345
	2,609,926	0 10 4 47	1,353,028	1,854,736	0 11 4 40	1,054,112	4,464,753	0 10 9 42	2,407,740	2,915,094

From the above it will be seen that in the year under notice (1884) we exported 138,383 tons more coal to Intercolonial ports than in the preceding year, and 39,935 more to Foreign ports. The Intercolonial increase in 1884 appears to be principally owing to New Zealand having taken 47,642; South Australia, 45,359; Victoria, 26,164; Western Australia, 10,924; and Tasmania, 8,665 tons more coal from Newcastle than they did in 1883; and the increase in the Foreign exports have been in consequence of Hongkong, India, China, Mauritius, and Manilla having taken more Newcastle coal than they did in the previous year. The Newcastle collieries exported 1,550,395 tons, and the Illawarra collieries about 140,468 tons, to Foreign and Intercolonial ports.

It will be seen that the quantity of coal raised during the last three years for each person employed above and underground at the collieries has averaged 451 tons of round and small coal per year, and that each person so employed added £211 3s. 9d. per annum to the wealth of the colony. In the years 1882, 1883, and 1884, forty-one lives were lost for 7,379,847 tons raised, viz., 179,996 tons were raised for each life lost. The proportion the accidents and deaths bear to the number of persons employed in each district—north, south, and west,—and the quantity and value of coal raised for each person employed in and about the northern, southern, and western collieries is as follow:—

NORTHERN DISTRICT.

Number of persons employed in and about the mines	4,735
Number of persons employed underground	3,927
Quantity of coal raised in tons	2,055,342 10 3
Number of non-fatal accidents	20
Number of lives lost by accidents	9
Persons employed per each non-fatal accident	237
Persons employed per each life lost	526
Tons of round and small coal raised per each non-fatal accident	1,027,768
Tons of round and small coal raised per each life lost	228,371
Tons of coal raised per each person employed in and about the mines	434
Tons of coal raised per each person employed underground	523
Value of coal raised	£1,011,933
Value of coal raised per each person employed in and about the mines	£213 14 3
Value of coal raised per each person employed underground	£257 13 8

SOUTHERN DISTRICT.

Number of persons employed in and about the mines	1,097
Number of persons employed underground	820
Quantity of coal raised in tons	419,942 9 0
Number of non-fatal accidents	13
Number of lives lost by accident	3
Persons employed for each non-fatal accident	84
Persons employed for each life lost	366
Tons of round and small coal raised per each non-fatal accident	32,303
Tons of round and small coal raised per each life lost	139,981
Tons of coal raised per each person employed in and about the mines	382
Tons of coal raised per each person employed underground	512
Value of coal raised	£216,981 16 9
Value of coal raised per each person employed in and about the mines	£197 15 11
Value of coal raised per each person employed underground	£264 6 1

WESTERN DISTRICT.

Number of persons employed in and about the mines	395
Number of persons employed underground	303
Quantity of coal raised in tons	273,823 14 0
Number of non-fatal accidents	1
Number of lives lost by accidents	2
Persons employed per each non-fatal accident	395
Persons employed per each life lost	197
Tons of round and small coal raised per each non-fatal accident	273,823 14 0
Tons of round and small coal raised per each life lost	136,911 18 0
Tons of coal raised for each person employed in and about the mines	693
Tons of coal raised per each person employed underground	904
Value of coal raised	£74,161 9 7
Value of coal raised per each person employed in and about the mines	£187 14 11
Value of coal raised per each person employed underground	£244 15 1

as regards the export of coal to Foreign and Intercolonial ports; the quantity used for home consumption; the collieries; value of round and small coal raised for each person so employed, and the quantity of

Total Output and Value.			Coal raised per each person employed in and about the Mines.			Value of Coal raised per each person employed in and about the Mine.			Tons of Coal raised per life lost.		
Quantity.	Average per ton.	Value.	Quantity.	Average tons per each person employed.	Persons employed.	Value.	Average value per each person employed.	Persons employed.	Quantity.	Average tons per each life lost.	Lives lost.
Tons. 2,109,282	£ s. d. 0 9 11.97	£ s. d. 948,066 12 8	Tons. 2,109,282	Tons. 458	Number 4,647	£ 948,066	£ s. d. 204 4 2	Number. 4,647	Tons. 2,109,282	Tons. 175,773	Number. 12
2,521,467	0 9 0.4	1,201,941 12 11	2,521,467	460	5,481	1,201,941	219 6 1	5,481	2,521,467	168,090	15
2,749,108	0 9 5.70	1,303,076 10 11	2,749,108	441	6,227	1,303,076	209 5 2	6,227	2,749,108	106,364	14
7,379,847	0 9 4.82	3,463,084 5 6	7,379,847	451	16,355	3,463,082	211 3 9	16,355	7,379,847	179,696	41

The following table shows comparisons between the year under notice and the preceding year, as regards the proportion the accidents and deaths bear to the persons employed, the quantity and value of coal raised for each person employed in and about the mines, and underground, in the Northern, Southern, and Western Districts.

	Northern District.		Southern District.		Western District.	
	1883.	1884.	1883.	1884.	1883.	1884.
	Number of persons employed in and about the mines	4,134	4,735	998	1,097	299
Number of persons employed underground	3,462	3,927	736	820	235	303
Quantity of coal raised in tons	1,899,619 16 0	2,055,342 10 3	339,410 2 0	419,042 9 0	232,418 3 0	273,823 14 0
Number of non-fatal accidents	29	20	5	13	Nil	1
Number of lives lost by accidents	12	9	2	3	1	2
Persons employed per each non-fatal accident	144	237	189	34	No non-fatal accident.	895
Persons employed for each life lost	348	526	499	366	299	197
Tons of round and small coal raised per each non-fatal accident	65,504	1,027,709	77,884	32,303	232,418 and no non-fatal accident.	273,823 14 0
Tons of round and small coal raised per each life lost	158,301	228,371	194,709	139,981	232,418	136,911 18 0
Tons of coal raised per each person employed in and about the mines	454	434	390	382	777	693
Tons of coal raised per each person employed underground	552	523	629	512	991	904
Value of coal raised	£ s. d. 928,020 13 5	£ s. d. 1,011,033 13 7	£ s. d. 196,134 1 0	£ s. d. 216,981 10 9	£ s. d. 77,780 18 6	£ s. d. 74,101 9 7
Value of coal raised per each person employed in and about the mines	221 16 8	213 14 8	196 10 6	197 15 11	290 2 8	137 14 11
Value of coal raised per each person employed underground	270 1 9	257 13 8	252 17 11	264 6 1	830 19 8	244 15 1

The following statistical return, furnished me by Mr. W. R. Logan, the Collector of Customs at Newcastle, shows that the greatest yearly increases in the export of coal from that port have been—To New Zealand, 47,642 tons; South Australia, 45,359; Victoria, 26,164; Hongkong, 21,512; India, 20,589; China, 13,165; Western Australia, 10,924; Mauritius, 10,613; Tasmania, 8,665; and Manilla, 6,023 tons.

NEWCASTLE.—New South Wales export of Coal during the years 1883 and 1884.

Countries.	1883.	1884.	Increase	Decrease.
	Tons.	Tons.	Tons.	Tons.
United Kingdom	630	5,000	4,370	
Victoria	480,918	507,092	26,164	
New Zealand	151,136	198,778	47,642	
South Australia	126,955	172,314	45,359	
Western Australia	5,459	16,383	10,924	
Queensland	44,219	37,389		6,830
Tasmania	28,533	37,198	8,665	
Fiji	11,160	11,862	702	
Port Natal	370			370
New Caledonia	9,526	8,376		1,150
Tahiti	1,267			1,267
Honolulu	7,398	10,363	2,965	
Manilla	34,037	40,060	6,023	
Mauritius	4,324	14,937	10,613	
Hongkong	100,510	122,022	21,512	
China	8,910	22,075	13,165	
Japan	4,785	1,942		2,843
San Francisco	127,806	130,597	2,791	
Portland, O.	15,821	3,927		11,894
South America	49,962	47,812		2,150
Java	64,229	59,815		4,414
India	66,358	86,947	20,589	
Mexico	13,574	2,890		10,684
Guam	1,609	976		633
South Sea Islands		1,050	1,050	
New Guinea		600	600	
Total	1,359,496	1,540,395	223,134	42,235

DECENNIAL RETURN—Port of Newcastle—Foreign and Intercolonial Ports.

Year.	Vessels cleared outwards for Foreign and Intercolonial Ports.		Total value of Imports from Foreign and Intercolonial Ports.	Quantity and value of Coal exported to Foreign and Intercolonial Ports.		Total value of exports (inclusive) to Foreign and Intercolonial Ports.	Total amount of Revenue collected.								
	No. of Vessels.	Tonnage.		Tons.	Value.										
1875	1,341	573,826	£ 480,771	s. 19	d. 6	771,144	£ 527,940	s. 12	d. 10	£ 644,615	s. 0	d. 6	£ 60,818	s. 4	d. 3
1876	1,309	535,738	469,988	2	8	719,050	495,502	0	0	585,114	16	2	54,031	8	0
1877	1,328	577,376	502,861	6	4	781,502	540,560	0	0	680,750	11	7	50,584	3	11
1878	1,407	655,885	444,760	18	9	871,985	602,557	0	0	699,252	13	0	60,511	14	0
1879	1,330	651,501	340,501	0	0	860,375	591,090	0	0	648,427	0	0	57,477	18	9
1880	1,023	516,480	527,905	0	0	673,393	372,378	0	0	447,486	0	0	57,833	4	6
1881	1,121	654,543	482,845	0	0	899,369	343,931	0	0	407,212	0	0	77,543	10	7
1882	1,143	737,772	632,073	0	0	1,080,446	527,575	0	0	618,586	0	0	76,799	12	7
1883	1,305	926,956	658,601	0	0	1,359,505	722,428	0	0	1,440,752	0	0	87,844	12	0
1884	1,433	1,066,462	788,653	0	0	1,505,395	835,070	0	0	1,699,047	0	0	108,720	0	0

RETURN showing the quantity raised, price per ton, and value of the Boghead Mineral or Petroleum Oil (Canuel Coal), commonly called Kerosene Shale, from 1865 to 1884 inclusive.

Years.	Tons.	Average price per ton.		Value.		Years.	Tons.	Average price per ton.		Value.	
		£	s. d.	£	s. d.			£	s. d.	£	s. d.
1865...	570	4	2 5-47	2,350	0 0	1875...	6,197	2	10 2-22	15,500	0 0
1866...	2,770	2	18 10-48	8,154	0 0	1876...	15,998	3	0 0-00	47,994	0 0
1867...	4,079	3	14 9-21	15,249	0 0	1877...	18,963	2	9 0-82	46,524	10 0
1868...	16,952	2	17 7-11	48,816	0 0	1878...	24,371	2	6 11-49	57,211	0 0
1869...	7,500	2	10 0-00	18,750	0 0	1879...	32,519	2	1 10-96	66,930	10 0
1870...	8,580	3	4 3-13	27,570	0 0	1880...	19,201	2	6 7-03	44,724	15 0
1871...	14,700	2	6 3-91	34,050	0 0	1881...	27,894	1	9 2-59	40,748	0 0
1872...	11,040	2	11 11-91	28,700	0 0	1882...	48,065	1	15 0-00	84,114	0 0
1873...	17,850	2	16 6-55	50,475	0 0	1883...	49,250	1	16 10-77	90,861	10 0
1874...	12,100	2	5 1-48	27,300	0 0	1884...	31,618	2	5 7-85	72,176	0 0
							370,217	2	4 8-89	828,198	5 0

Complaints made of deficient ventilation, &c.

I have as usual inquired into sundry complaints made with respect to defective ventilation, and non-compliance with the requirements of the Coal Mines Regulation Act. Proceedings where necessary have been taken to enforce the provisions of the Act and reports furnished thereon.

NEW MINES OPENED OUT OR IN COURSE OF DEVELOPMENT DURING THE YEAR 1884.

Four-mile Creek, near East Maitland.

January 29th.—Mr. Matthew Tulip gave notice that he had sunk and was working a pit on the east side of his land at Four-mile Creek, near East Maitland.

Tighe's Hill.

January 31st.—Mr. Thomas Horsfield gave notice that he had started operations at the No. 3 Fern-dale Colliery.

Murrurundi, county Brisbane.

February 4th.—Mr. J. Y. Neilson gave notice that the Northern Shale-mining Company were opening out a shale-mine about 6 miles north-east of Murrurundi.

Waratah, county Northumberland.

February 20th.—Messrs. Thornton, John Liddle, John Rees, and Mungo Penman gave notice of their intention to open a coal-pit on the Waratah Coal Company's lease, known as the Waratah Commonage, to be named Brickfield Hill Colliery.

Hartley Vale, county Cook.

March 11th.—Mr. Richard Fryar gave notice that he had on behalf of the New South Wales Shale and Oil Company commenced sinking for coal at Main Camp.

Warner's Estate, Lake Macquarie, county Northumberland.

April 1st.—Mr. Arch. Gardiner notified, on behalf of the South Wallsend Coal Company (Limited), of having commenced opening their works on the Warner Estate, Lake Macquarie, to be known as the South Wallsend Colliery.

Glenrock, Burwood Estate, county Northumberland.

June 2nd.—John Reay and S. Palmer gave notice of having started to open out the Glenrock tunnel in January to work the seam known as the Victoria Tunnel seam on the above estate, owned by Mr. E. C. Morewether.

Minmi, county Northumberland.

June 16th.—Mr. J. Croft gave notice that he had opened a new tunnel on this estate (J. & A. Brown's), and expected to reach full height of seam in a fortnight.

Dubbo, county Lincoln.

June 18th.—Mr. R. Nancarrow, on behalf of the Dubbo Coal-mining Company, notified the resumption of work from the 150-foot level.

Tighe's Hill, county Northumberland.

July 2nd.—Mr. J. S. Green notified having commenced working coal from A. A. Company's estate at Tighe's Hill. The colliery to be known as the Tighe's Hill Colliery.

Waratah

Waratah, county Northumberland.

August 18th.—Harmon Key and W. F. Goodhew gave notice of their intention to work the crop coal on the Waratah Coal Company's land, situate between the Government Quarry and Dark Creek.

M'Donald's Hole, Mudgee Railway.

August 29th.—Mr. H. Massey intimates, on behalf of the Carlo's Gap Coal Company, that they are opening a coal-mine at M'Donald's Hole, Mudgee Railway Line, situate about 30 miles from Wallerawang.

Rix Creek, Singleton, county Northumberland.

September 4th.—Mr. Thomas Longworth gave notice that he opened a coal-mine on the land known as Dight's, and adjoining the New Park Colliery at Rix Creek.

Gladstone, near Katoomba, county Cook.

September 6th.—Mr. E. F. Ickerson gave notice that workings have been commenced by the Gladstone Coal Company (Limited), for opening their coal-mine at Gladstone, near Katoomba.

Maryville, Newcastle, county Northumberland.

September 8th.—Mr. Henry Harper notified that he was about to commence the sinking of a shaft for the Maryville Coal Company at Maryville, near Wickham.

Burwood, near Newcastle, county Northumberland.

September 17th.—Mr. Robert Scott, agent for E. C. Merewether, Esq., gave notice of having on 1st instant commenced to make a face on the Burwood seam on Mr. Merewether's M. L. No. 617, and this week commenced to tunnel into the seam.

Lambton, near Newcastle.

September 18th.—John Burnley gave notice of having commenced driving a tunnel for coal-mining purposes on land leased from the Scottish Australian Mining Company, situate near the Lambton and New Lambton Railway Bridges.

North Bulli.

September 20th.—Rose Hill gave notice of driving a tunnel on her property to prove the coal.

Calderwood, county Camden.

October 20th.—Mr. W. J. Weston gave notice that prospecting for coal by means of adits had been commenced on D. C. Watts' M.C.P. of 150 acres, in the parish of Calderwood.

Glenrock, near Newcastle.

October 27th.—Mr. R. L. Simpson gave notice in terms of Coal Mines Regulation Act that a commencement has been made to sink a shaft to open out the tunnel workings of the Burwood seams of coal for the Burwood Coal-mining Company (Limited).

North Bulli, county Camden.

November 6th.—Mr. Garlick, on behalf of the North Illawarra Coal-mining Company (Limited), notified having commenced operations on their lands situated at North Bulli.

Tighe's Hill, near Newcastle.

December 5th.—Mr. James Howell gave notice of having started a coal-mine on his property situate in Henry street, Tighe's Hill, to be called Refuge Colliery, and will employ two men below and one on top.

COAL-MINES ABANDONED OR OPERATIONS SUSPENDED DURING THE YEAR 1884.

Warner's Estate, Lake Macquarie.

On July 24th Mr. Archibald Gardiner, on behalf of the South Wallsend Coal Company, gave notice of the discontinuance of the tunnel opened by his directors.

Dubbo, county Lincoln.

On August 12th Mr. R. Nancarrow notified work at Dubbo Coal-mine, have been suspended pending a visit of directors, when it will be decided as to further sinking, &c. At present the shaft is down 200 feet. Several good seams of coal have been cut in the shaft.

Rix's Creek, Singleton.

On September 4th Mr. Thomas Longworth gave notice that he had abandoned the working of the coal-mines on Mrs. Campbell's land at Rix's Creek.

COLLIERIES which have been opened out in the Newcastle district previous to, or in 1884, and the coal-seam won prior to date of this report:—

Burwood Coal-mining Company.

In September last the Burwood Coal-mining Company commenced operations to develop the coal seams on 1,000 acres and upwards of leasehold land, the property of E. C. Merewether, Esq., being on the southern side of, and adjacent to, the Newcastle Coal Company's mineral land, leased from Mr. Merewether. About the end of December last the upper or Burwood coal-seam, formerly worked by Mr. Merewether, was got ready for work, coal screens erected, and coal sent to market, the Company having obtained the contract to supply the Great Northern, Southern, and Western Railways with engine coal. On the 10th of December last a shaft 14 feet 6 inches in diameter was commenced for the purpose of winning the Borehole coal-seam, at a depth of 290 to 300 feet in depth in March last. (*Vide* section of strata given at p 131.) The shaft when bottomed will, the manager informs me, be fitted with double cages and all latest improvements, viz., steel cages, steel rail-guides, spring box, and patent disengaging catches, to prevent accidents from overwinding, &c.

The

The winding appliances will consist of a pair of 20-inch coupled horizontal engines boilers, 10 screens, over which it is estimated 1,000 tons per day can be passed, &c. Steel skips and hopper waggons are expected to arrive in Sydney the beginning of May. This Company have been fortunate in securing the services of Mr. R. L. Simpson, the well-known and able manager of the Greta Colliery, as their colliery manager, who informs me that he expects to have the Borehole coal from this colliery in the market about August next.

Account of strata sunk through in the A Pit, Burwood Coal-mining Company (Limited), furnished by Mr. Simpson.

Description of strata.	ft.	in.	Description of strata	ft.	in.
Black soil	1	6	Blue metal	2	0
Gravel clay	23	6	Coal	2	0
Clay, mixed with boulders	10	0	Band	0	6
Grey sandstone	1	0	Coal	2	0
Dirty coal, mixed with black stone	3	8	Band	0	2
Soft sandstone, with conglomerate girdles	5	5	Coal	11'	6"
Hard grey sandstone	8	7	Blue metal	1	8
Coarse coal and shale	3	0	Coal	1	8
Blue shale	4	0	Black stone	1	8
Hard blue shale	1	2	Dirty coal	1	4
Grey post	1	3	Blue metal, with post girdles, into	13	0
Blue shale, with girdles	21	11			
Dark blue shale	6	0	Depth, March 19th, 1885	120	0
Hard brown post, with iron stone girdles	2	6			

Wickham and Bullock Island Colliery.

About the end of June last Mr. Hugh Walker, with the assistance of Mr. Fairley, commenced to sink a shaft 10 feet in diameter for the above Company on their authority to mine, situated alongside the Government Bullock Island Railway, and only $\frac{1}{2}$ mile from the Bullock Island Wharf and shipping cranes.

Iron cylinders, manufactured by Messrs. Morrison and Bearby, iron founders at Bullock Island, 10 feet in diameter, in six segments 3 feet in depth, were sunk by pressure (to hard rock) to a depth of 173 feet, the total depth of the shaft being 231 feet through the Borehole coal-seam, 19 feet in thickness, which was sunk in the short period of eight months. After the 173 feet of sand, gravel, and clay had been passed through with the cylinders, the strata between it and the Borehole coal consisted of hard rock.

The coal is of excellent quality, and the Company have ordered a 60 horse-power coupled engine, 100 8-ton hopper waggons, wheels and axles for 100 skips from England, and a contract has been let to Mr. Walker for the erection of five screens, foundation for boiler and engines, &c. A branch line has been constructed from the pit's mouth to the Government railway, and it is expected before the end of the year that this colliery will be putting out 400 tons of coal per day into the market.

Maryville Colliery.

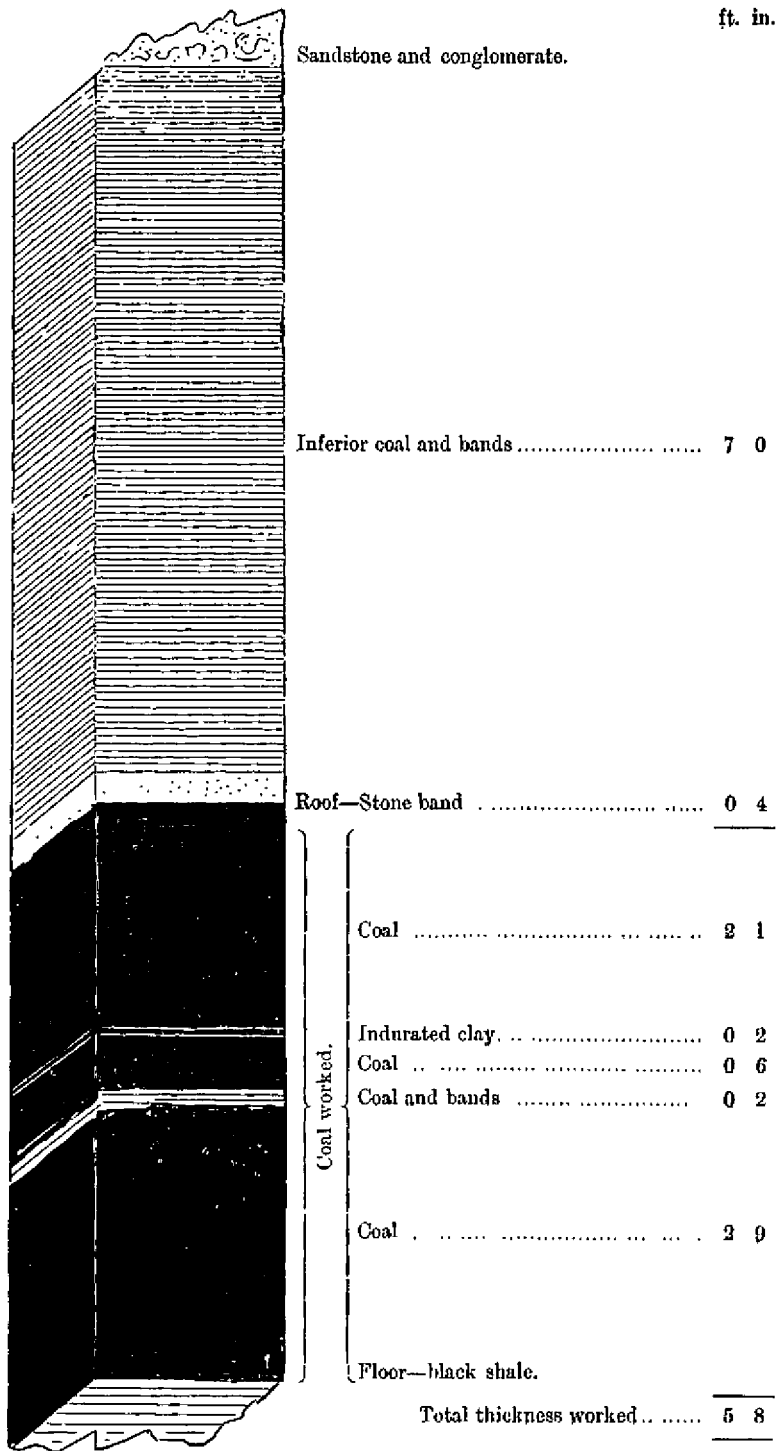
On January 7, 1885, the Maryville Colliery Company sank through the Borehole coal-seam, 14 feet 8 inches in thickness, at a depth of 132 feet, on the Hannell Estate, at Wickham, situated about 2 miles from Newcastle, and $1\frac{1}{4}$ mile from the Bullock Island Wharf and shipping cranes. Mr. Harper, the colliery manager, with the assistance of Mr. Matheson, adopted the system of sinking 7 feet lengths of circular brickwork 14 feet in diameter, as the sinking proceeded, and when soft ground was bottomed the remaining 32 feet was bricked up from below. The coal is of excellent quality, and Mr. Harper is erecting a new head gear, screens, engines, and workshops, and expects to have the colliery in full working order in a very short time.

Stockton Coal Company.

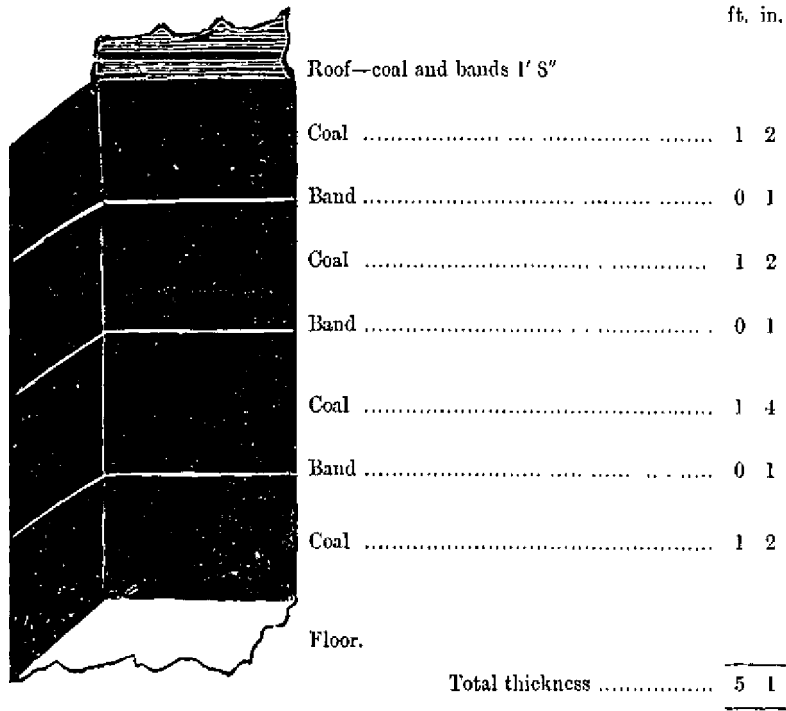
In March, 1885, the Stockton Coal Company, with great success, under the able management of Mr. Rossiter, civil engineer, Sydney, sank through the Borehole coal-seam, 23 feet 6 inches in thickness, at a depth of 335 feet 6 inches, on their leasehold land at Stockton, adjacent to the Stockton wharf, the Hunter River, and Harbour of Newcastle. Iron cylinders, 15 feet in diameter, made of cast iron $1\frac{1}{2}$ inch in thickness, and formed of rings 5 feet 6 inches in depth, weighing about 8 tons, were sunk by pressure by Mr. Rossiter, to hard rock, to a depth of 84 feet, and from there to the bottom of the shaft he sunk through a 4-foot-9-inch coal-seam, and the yard coal 2 feet only in thickness, with conglomerates, hard gray post (rock) and shales between them and the Borehole coal-seam, as shown in the account of strata given below. The machinery, &c., erected consists of two 60 horse power coupled horizontal winding engines, a 45-horse power condensing engine, driving an 8-inch plunger pump, two shell boilers 40 feet long and 6 feet 6 inches in diameter, poppet-head, pit-head, &c. The coal is of excellent quality, and the screens, tramway, and wharf are expected to be completed about the end of July, when the Company will be in a position to ship large quantities of coal. After the successful sinking of the shaft through numerous difficulties had been completed, Mr. Rossiter gave up the management, and Mr. Hardy was appointed the Company's colliery manager.

Account of strata sunk through at Stockton, as near as could be ascertained, furnished by Mr. Hardy, the colliery manager:—

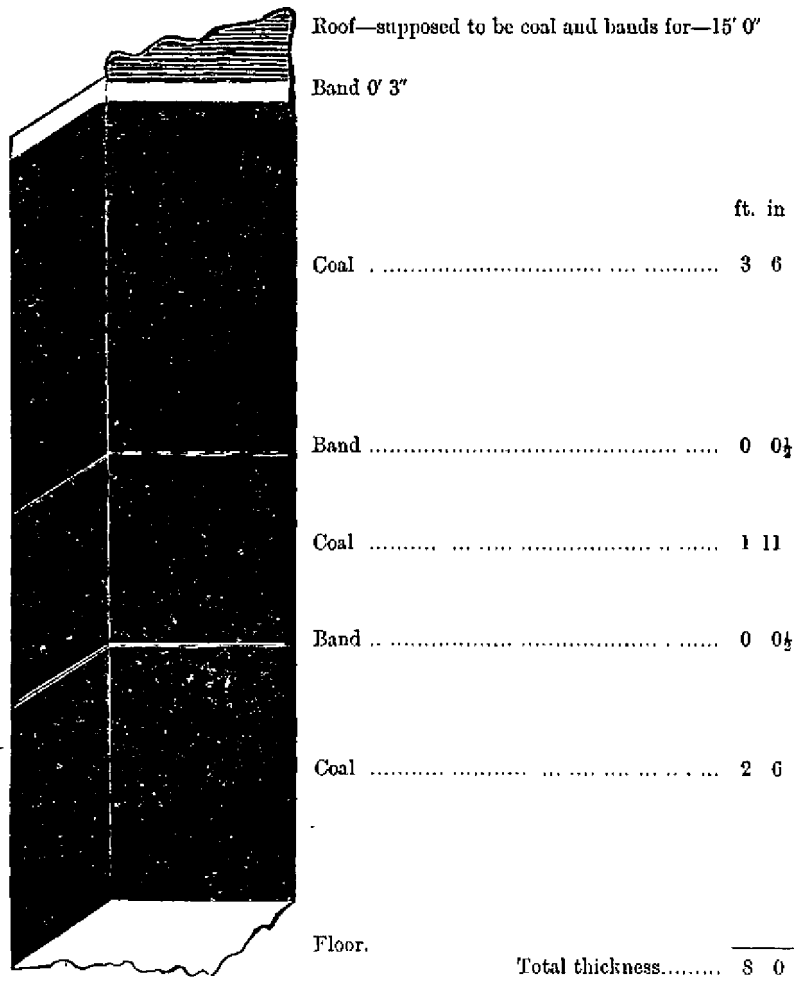
	ft.	in.		ft.	in.
Sand	60	0	Freestone	130	6
Sand and clay	2	0	Blue shale	17	0
Blue sand	4	0	Coal, clean	2	6
Red conglomerate	24	0	Bands with coal	1	0
Grey conglomerate	28	0	Coal, clean	23'	6"
Fire-clay and blue shale mixed	10	9	Band	4	0
Coal	2	3	Coal, clean	2	0
Band	4'	9"	Black shale	7	0
Coal	2	3	Hard freestone	5	0
Sandstone and blue freestone	49	0			
Coal, clean	2	0	Total depth	367	6



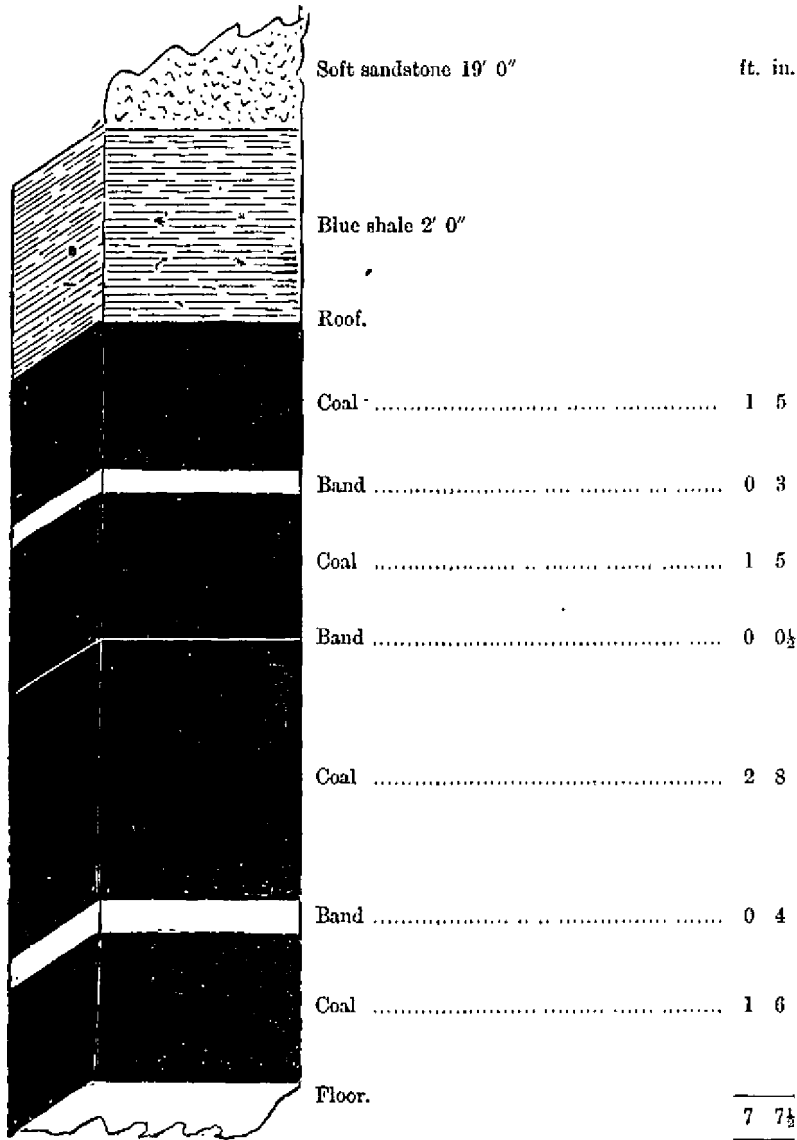
The above is a section of the Burwood coal-seam, now being mined and supplied to the Government railways by the Burwood Coal-mining Company from their Colliery, near Newcastle.



The above is a section taken by Mr. Inspector Rowan at "M'Donald's Hole," situated about 1 mile from the Mudgee Government Railway, and 28 miles from the Wallerawang Railway Station. An adit has been driven a distance of 30 yards into the coal-seam, which is identical with and somewhat similar in quality to that worked by the Wallerawang Coal Company, at Piper's Flat.



The above represents a section of the coal-seam, identical with and somewhat similar to that worked by the Wallerawang Coal Company, at Piper's Flat, which has been opened out in an adit 100 yards in length by the "Carlo Gap Coal and Iron Company," situated about a 1/4 of a mile from the Mudgee Government Railway, and 30 miles by rail from Wallerawang Railway Station. The coal seam lies about 2,714 feet above sea-level, and a tramway (1/4 mile) has been constructed from the tunnel mouth, to the Government Railway, by Mr. Forster, the Manager, and one of the proprietors of the mine.

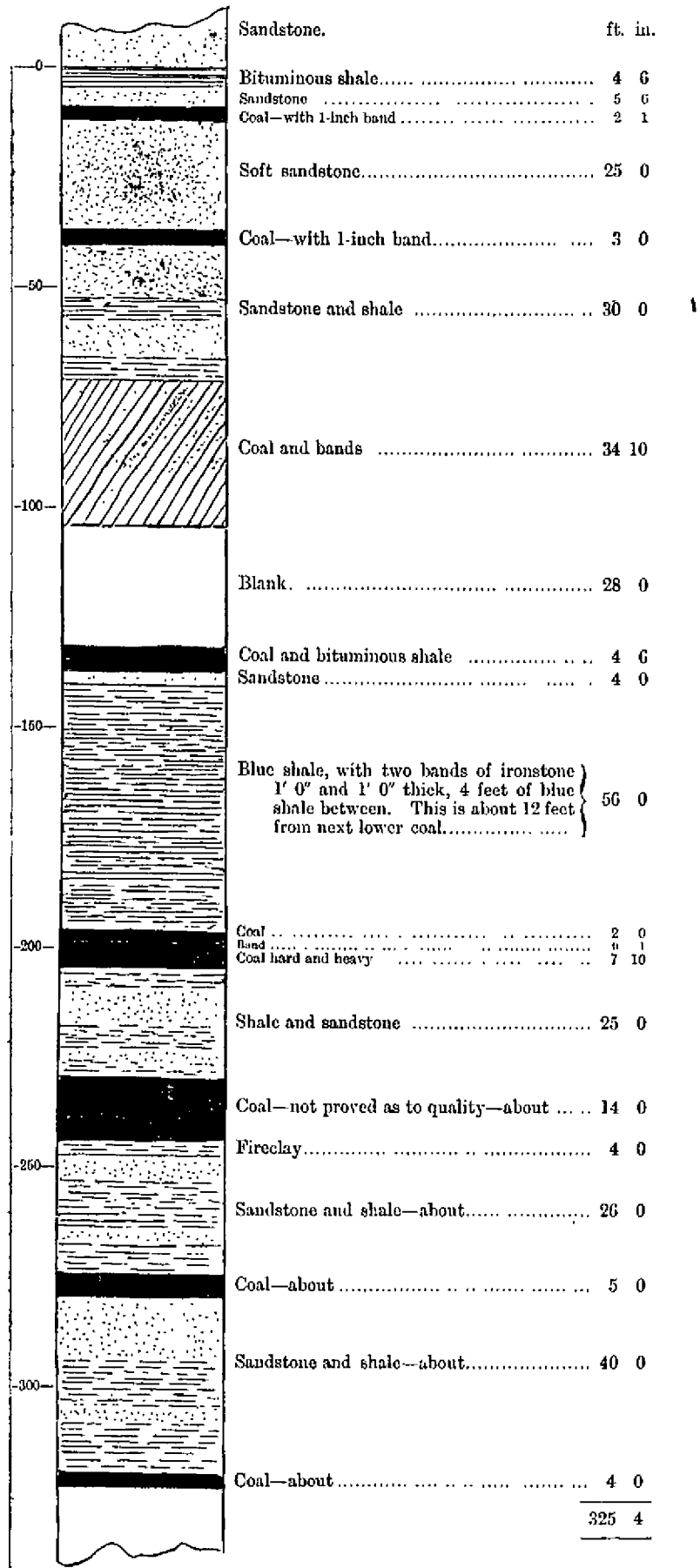


The above section, taken by Mr. Inspector Rowan, represents the coal-seam opened out and about to be worked by the Gladstone Coal Company, situated in one of the gorges, about 1,000 feet below the Great Western Railway, between Wentworth and Lewra Falls, in the parish of Jamieson. Two adits, Mr. Rowan informs me, have been driven into the coal at the face of the cliff and the coal wrought out to a height of 7 feet. The haulage of coal from the mine to the Great Western Railway, a distance of 1 1/2 mile, is by a Wire-rope Pendent Tramway, designed and constructed by Captain Wageman and Oscar Schulze, Esq., C.E., which was nearly completed on my visit in January last. As this is the first wire-rope Pendent Tramway which has been constructed for transport of coal from a mine in these Colonies, I annex the following table given me by the Contractor, Mr. Kern, which may prove interesting to those owning minerals, other than coal, in mountainous places.


TABLE showing the Dimensions of some of our Wire-rope Pendent Railways in operation.

Name and Location of Wire-rope Pendent Railways.	Material Transported.	Total length in feet.	Total		Max. Grade	Capacity.		No. of Horse-power required for working.	Remarks.
			Rise.	Fall.		Cwt. per Car.	Tons per Day.		
Krupp, Sayn	Iron ore	6,700	60	..	1-9	4	100	3 to 4	
" Braunfels	"	1,080	1-10	4	360	1½	
" Heinrichshütte	"	6,200	..	70	1-10	5½	480	1	One man does all the filling.
Phönix, Laar, 1st	"	2,400	..	190	1-9	Brake	Hand-gear for setting in motion; two men required in all.
" " 2nd	"	6,740	410	..	1-4	4	100	8 to 9	Largest stretch 570 ft., over a valley of 170 ft. depth; takes coal and coke back.
Vieille Montagne, Sweden	Zinc ore	60
Mine Cesar, Spain	Iron ore	1,500	..	303	1-3½	9	50	Brake	..
Rochet & Co., Bilbao, Spain	"	6,130	..	760	1-3	6½	400	..	Automatic brakes on each car.
Lüntorf, Leadworks	Coal	3,450	4	125	3	Takes coal one way, and ores the other way.
Braunfels, Ducal Mines	Iron ore	12,000	..	180	1-8	4	100	5	Largest height of posts, 300 feet; longest span, 250 feet.
Imperial Porcelain Works, Aich..	Coal	2,700	1-7	5	75	1	Taking coal one way and offal the other way; two men needed.
Ver. Friederike, Hamersleben ..	"	900	60	..	1-13	8	300	1½	..
" " "	"	3,270	8	300	4	..
Sielce, Russia	"	4,200	50	..	1-10	9	900	6	Four men needed in all.
Neugattersleben	"	1,680	8	375	1½	Works ten hours, with four men.
Gas-works, Hanover	"	3,960	5	300	2	..
Luther & Rudolph, Helsingford, Sweden.	Wood	In periodical operation, supplying a brick kiln.
Sugar Factory, Dahmen	Beets	1,130	50	..	1-8	2½	125	4	..
Albertgrube, Görlitz	Coal	4,300	9	180	2	..
Schlegel, Silesia	"	15,200	306	..	1-14	5	200	..	In two sections; longest span, 200 feet.
Fortifications, Strassburg	Earth	3,780	5	500	..	Portable; has been used in three different places, with portable switches.
Schramm, Schiedrecht, Holland..	Sand	1-4	12	1,000	..	Transports wet sand from a dredging boat.
Joh. Kann, Forbach	Clay	740	1-17	..	100
Germania, Döbeln	"	1,870	1-15	5	175	2½	..
Cement Works, Lebbin	Sand	1,000	32	5	500	4	..
Hagenah, Stade	Bricks	2,800	25	..	1-10	4	150	2	Used for carrying bricks to the ships and bringing coal and clay back.
Hansemann, Rügen	Chalk	4,300	..	240	1-18	6½	300	Brake	Small engine for starting.
Cement Works, Kröher	Limestone	2,000	120	..	1-5½	3½	75	2	Two men required.
Ziehlke, Düsseldorf	Stones	3,970	..	400	..	6½	125	Brake	..
Krupp, Essen	Machinery	17	For transporting heavy pieces from one shop to the other.
Rybinsk Railway, Russia	Grain	5,700	1-6	4	800	4	..
Sugar Factory, Heilbronn	Beets	1,170	4	Leads through the factory, with five side tracks.
Chemical Works, Gletwitz	Merchandise	For all kinds of goods; works periodically.
Bofors Works, Sweden	Ingots	630	Including one span of 400 feet over a river.
Porcelain Works, Tielsch	Porcelain	1,030	2	Single track railway, with periodical alternate motion.
Raggio, Mont Cenis	Mortar	3,300	1,100	..	1-3	..	120	..	Transports mortar to the fortifications; average rise, 1-3.
Gladstone Colliery	Coal	7,160	1,004	..	1-2	7	20½	50	Engine in centre of tramway, making a break in the straight line from Government Railway of 24°; largest stretch, 764½ feet, over a gorge.

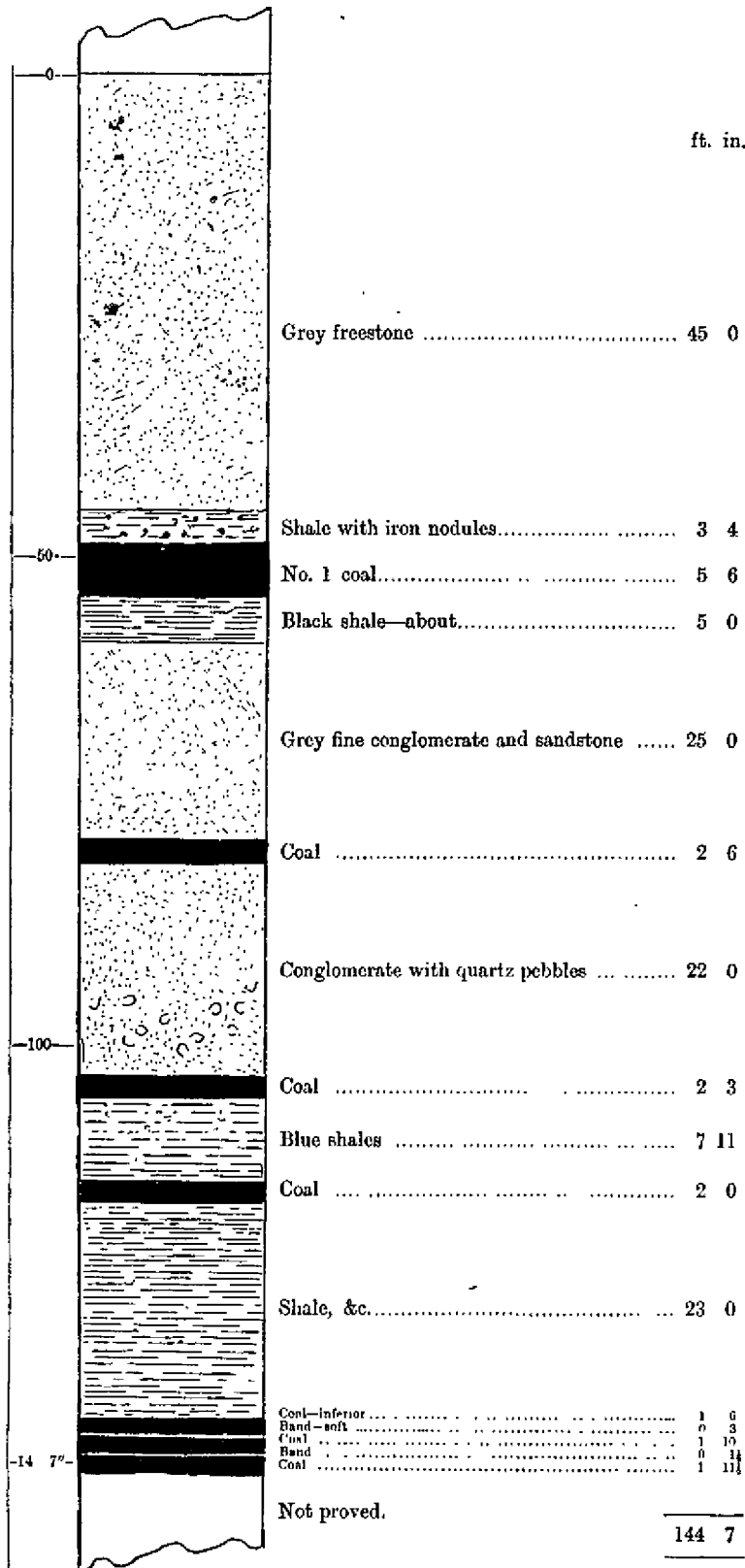
* Tons per hour.



The above is a rough section, taken by me, of the strata and coal-seams opened out by Mr. Hardy, colliery viewer, on Messrs. Watt and others 143 acres mineral conditional purchase, near Dapto, in the parish of Calderwood, county of Cunden; the coal-seams are all of a very inferior quality, but the No. 1 or uppermost coal-seam, identical with that worked at the Wellongong collieries, had not at the time of my inspection been looked for; this I recommended to be done, and the working or proving of the others discontinued



The above represents a rough section, taken by me, of the strata and coal-seams opened out by Mr. Bertram, a certificated colliery viewer lately arrived from England, for the proprietors at Mount Corrimal, situated between Mount Pleasant Colliery and Broger's Nose, and about 4 miles from the Wollongong harbour. The No. 1 coal-seam, shown on section, is identical with and similar in quality to that worked at the different collieries in the Illawarra District.



The above represents a section of the strata and coal-seams recently opened out a $\frac{1}{4}$ of a mile from the northern boundary of the Illawarra Coal-mining Company's Clifton property, at Coal Cliff, in the county of Cumberland, by Mr. Wiley, the Company's general manager. The only coal-seam that could be worked to a profit, shewn in the section, is the No. 1, which is identical with and appears similar in quality to that which is worked at the Coal Cliff Colliery adjacent thereto.

In conclusion, I have only to add that in the year under notice there were 64 Collieries under inspection, and notices have been received of 22 new coal and boghead mineral seams opened out, against 54 under inspection in the preceding year and 13 opening out, and that this year's returns show an increase in the Northern District of 155,722 tons of round and small coal raised, and £83,907 in value; in the Southern District of 30,523 tons, valued at £20,847; and in the Western District an increase of 14,405 tons, and a decrease in the value of £3,619.

I have, &c.,
 JOHN MACKENZIE, F.G.S.,
 Government Examiner of Coal-fields.

THE HALF-YEARLY REPORT of the Inspector of Collieries for the Northern District in New South Wales, and Accidents therein investigated by said Inspector, for the six months ending 31st December, 1884.

The Examiner of Coal Fields, Newcastle,—
Sir,

Glebeland, 14 January, 1885.

Pursuant to provisions of clause 26 in the "Coal Mines Regulation Act, 1876," I have the honor to transmit to you this, my six-monthly report, on the state of the various Collieries in the Northern District for the half-year ending 31st December, 1884.

The total number of Collieries under inspection in the Northern District during the term embraced by this report is thirty-seven. Two of the Collieries reported by me last time have now ceased operations, namely, South Wallsend and Robinson's. Five more mines, however, have been opened out, and have been under inspection during the six months. They are: Maryville, Burwood, Hill End, Burnley's, and Refuge Collieries. Stockton Colliery, where sinking operations have been going on for a considerable time, is also embraced in this report.

Present state of Mines.

A. A. Co.—There are about 600 men, &c., employed in this mine during the day shift, for which about 84,000 cubic feet of air per minute is supplied in eleven separate currents or splits. The number of men in some of the splits is very small, but in no instance are there more men on any split than the Act allows.

The requirements of the Act are complied with in other respects also.

Wallsend.—About 700 men, &c., are employed in this mine on both shifts, and about 130,000 cubic feet of air per minute is supplied in fourteen separate currents or splits, each serving from twenty to seventy men. The requirements of the Act are complied with in other respects also.

Lambton.—There are about 380 men, &c., employed in this mine on both shifts, and about 70,000 cubic feet of air per minute is supplied in nine separate currents or splits, each serving from twenty to fifty men. The Act is complied with in other respects.

New Lambton.—There are now only about seventy men, &c., employed in this mine during the day shift, and about 9,000 cubic feet of air per minute is supplied in one current. The requirements of the Act are also carried out in other respects.

New Lambton New Colliery.—There are about twenty men at present employed in this mine. A second shaft is being sunk and will shortly be bottomed, after which the number of men will be greatly increased. This colliery is splendidly fitted up in every respect, and will doubtless become very extensive. The requirements of the Act are complied with.

Newcastle Co.'s Colliery.—There are about 350 men, &c., employed in this mine on both shifts, and about 60,000 cubic feet of air per minute is supplied in seven separate currents or splits, each serving from thirty to sixty men, &c. Means are now available for men to be brought to the surface from the furnace pit in a case of emergency, but not available for men to pass in and out of the mine at all times. The Act in other respects is complied with.

Co-operative Colliery.—About 380 men, &c., are employed in this mine on both shifts, for which about 70,000 cubic feet of air is supplied in seven separate currents or splits, each serving from thirty to sixty men. The requirements of the Act are also complied with in other respects.

South Waratah.—There are now about forty men, &c., employed in this mine on one shift. The mine is still being worked on the Longwall system, and a current of about 7,000 cubic feet of air per minute is supplied in one current. The Act is also complied with in other respects.

East Waratah.—About 180 men, &c., are employed in this mine on both shifts, and about 22,000 cubic feet of air per minute is supplied in six separate currents or splits, each serving from fourteen to forty-six men, &c. The requirements of the Act are complied with in other matters also.

Old Waratah.—About fourteen men, &c., are employed in this mine. There are several openings to the day, and the ventilation is good. The Act is also complied with in every other respect.

Hill End.—This is a small mine where four men are engaged working the crop coal on the Waratah Co.'s estate. There are two openings to the day. The ventilation is good, and the Act is also complied with in other respects.

Hidden Treasure.—There are only about seven men at present employed in this mine. There are two openings to the day, the ventilation is good, and the Act also carried out in other respects.

Dog and Rat.—There are about ten men employed in this mine. The ventilation is good throughout and the requirements of the Act complied with in every other respect.

Brown's Colliery.—About 210 men, &c., are employed in this mine during the day shift, and about 40,000 cubic feet of air per minute is supplied in five separate currents or splits, each serving from twenty to fifty men. The requirements of the Act are complied with in other respects also.

Duckenfield.—There are about 200 men, &c., employed in this mine during the day shift, and about 40,000 cubic feet of air per minute is supplied in four separate currents or splits, each serving from thirty to sixty-six men, &c. The Act is also complied with in other respects.

Ferndale.—About 120 men, &c., are employed in this mine during the day shift, and about 14,000 cubic feet of air per minute is supplied in three separate currents or splits, each serving from thirty to fifty men, &c. The Act is also complied with in other matters.

Ferndale, No. 3.—There are about twelve men employed in this mine in one shift. A fan has recently been erected for ventilating purposes, and the ventilation is now pretty good throughout the workings. The Act is also carried out in other respects.

Goose Colliery.—Only six men, &c., employed in this mine. The ventilation is good, and the provisions of the Act complied with in every respect.

New Duckenfield.—About twenty-five men, &c., are at present employed in this mine. The ventilation is good and the Act complied with.

Spennymoor.—This mine was under inspection during a portion of the half-year, but is now finally abandoned.

Speedwell.—

Speedwell.—There are only seven men employed in this mine. The ventilation is good, and the provisions of the Act are complied with in other respects also.

Refuge Colliery.—This is a small mine at Tighe's Hill employing about four men who are engaged working pillars. No cause of complaint.

Tighe's Hill Colliery.—This is also a small mine employing about four men who are engaged working a seam of coal on the A. A. Co.'s land near Tighe's Hill. There are two openings to the day. No cause of complaint.

Wickham and Bullock Island Colliery.—There are no miners employed in the Wickham pit at the present time, as operations have ceased until the Bullock Island pit is sunk to the seam and a connection got between the two pits. This will shortly be accomplished, as the sinking on the Island is being pushed on with all speed.

Maryville Colliery, Wickham.—At this mine during the half-year a shaft has been sunk to a splendid seam of coal. The work of opening out at the bottom has been commenced. There are twelve men employed below (four in a shift) and the mine will soon be got into proper working order.

Sneddon's, Brookstown.—There are about twenty-four men, &c., employed in this mine on one shift. The ventilation is good, and the Act complied with in other respects also.

Burwood Colliery.—There are about thirty men, &c., employed in this tunnel on one shift, and are supplied with about 8,000 cubic feet of air per minute in one current. Besides the work in the tunnel a splendid shaft is being sunk to the main seam. The work of erecting screens, &c., is being pushed on with all speed. The provisions of the Act are complied with.

Stockton Colliery.—The work of sinking the main shaft is still being carried on, and it is expected that in the course of about three months the seam will have been reached. The provisions of the Act are complied with.

Marshall's, Thornley Colliery.—There are only nine men employed in this mine. About 3,000 cubic feet of air per minute is supplied in one current. The Act is also carried out in other respects.

Tulip's, Sunderland Colliery.—There are only two men employed in this mine. The ventilation is good, and the Act complied with.

Rathluba.—There are only five men at present employed in this mine. The provisions of the Act are carried out in every respect.

Fonthill.—This mine has been under inspection during a portion of the half-year, but operations are at present suspended.

Greta Colliery.—About 130 men, &c., have been employed in this mine on the day shift during the half-year, supplied with about 19,000 cubic feet of air per minute, in two separate currents or splits, each serving about an equal number of men, &c. The provisions of the Act are also complied with in other respects.

Singleton Colliery.—There are about eighteen men employed in this mine, and supplied with about 4,000 cubic feet of air per minute, in one current. The Act in other respects is also complied with.

Ellesmere.—About thirteen men are employed in this mine; the ventilation is good, and the Act complied with.

Rix's Creek.—Only the lessee getting a little coal occasionally. No cause for complaint.

Burnley's.—This is a small mine opening out near New Lambton to work the crop coal on the Lambton Estate. At present there are only about three men employed below. The provisions of the Act are complied with.

ACCIDENTS IN MINES.

The accidents investigated by me in connection with the Collieries in the Northern District during the six months, ending 31st December, 1884, are fourteen in number, happening in most instances by falls of coal, four of which accidents were fatal; two by falls of coal and stone; one by falling from the headgear of a pit to the surface; and one by a fall of coal. Some of the non-fatal accidents caused serious bodily injury, but the majority of them were not so serious. During the past six months I have also investigated several slight accidents which are not given in this report.

The first of the fatal accidents happened to a miner named Thomas Longworth by a fall of roof (top coal and stone) in the Ellesmere Colliery, Rix's Creek, Singleton, on the morning of the 30th September last. This accident was rendered doubly sad by the fact that another miner named George West met his death by a fall of roof in the same boril, and on the same morning, whilst attempting to rescue Longworth. The body of West was not got out until about twenty-one hours after the accident. On the recovery of this body an inquest was held by J. N. Brooks, Esq., District Coroner, at the residence of the deceased, Rix's Creek, on the afternoon of October 1st; and after taking the evidence of two witnesses, the inquest was adjourned until the body of Longworth should be recovered. This was done on the morning of the 2nd October, and on the following day the adjourned inquest was held at Rix's Creek. I was present at the inquest on each occasion, and fully agree with the following verdicts, as returned by the jury:—

"That the deceased, Thomas Longworth, died from asphyxia or suffocation, together with internal injuries accidentally received on the 30th September, 1884, through a fall of coal in the Ellesmere mine at Rix's Creek; and we are of opinion that every precaution was taken by deceased and his fellow workmen to prevent accident. And we are also of opinion that no blame attaches to the manager of the mine.

"That the deceased, George West, died from asphyxia or suffocation, together with internal injuries accidentally received on the 30th September, 1884, through a second fall of coal in the Ellesmere mine at Rix's Creek, while engaged in assisting to rescue Thomas Longworth.

"The Jury desire to record their sense of the heroism displayed by the deceased, George West, in thus risking and losing his life in the effort to save the deceased, Thomas Longworth."

The following rider was also added:—

"The Jury further desire to place on record an expression of admiration for the way in which the whole of the workmen assisted in recovering the bodies, and especially so in the case of William Longworth and William Hughes, who had so narrow an escape of losing their own lives."

Having been present at the mine from the morning of the 1st October till the recovery of the second body on the following morning, and having watched the whole of the operations during that time, I desire thus publicly to indorse the rider, and express my admiration of the conduct of the miners at Rix's Creek on that trying occasion, as in my opinion the untiring manner in which they worked to recover the bodies of their deceased comrades is beyond all praise. The

The third fatal accident happened to a carpenter named Peter Newman, by falling from a scaffold whilst engaged in the erection of the pit-head gear at the Maryville Colliery, Wickham, on 21st October. The District Coroner, S. Chapman, Esq., J.P., held an inquest on the body of deceased at the "Imperial Hotel," Lake Road, on the following day. I attended the inquest, and fully agree with the verdict of "accidental death."

The fourth fatal accident happened to a miner named Absalom Picking, by a fall of top coal in the Speedwell Colliery on the 5th November. The District Coroner held an inquest on the body of deceased at the Court-house, Lambton, on the following day. I was present at the inquest, and fully agree with the verdict of "accidental death," as returned by the Jury.

The first of the non-fatal accidents happened to a miner named James Hanlon, by a fall of coal in the Lambton Colliery on 11th July, and resulted in leg fracture of a severe nature.

The second was a fracture of ribs to a miner named Andrew McIntyre, by a fall of stone in Brown's Colliery, on 18th July.

The third was a leg fracture to a miner named Thomas Thomas, by a fall of coal in the Lambton Colliery, on 21st July.

The fourth resulted in very severe injury to head to a miner named Robert Cottier, by a train of empty skips in the Duckenfield Colliery, on 22nd July.

The fifth was severe injury to chest and head, to a miner named Owen O'Hare, by being crushed between the roof and the top of a loaded skip in the Co-operative Colliery on 25th July.

The sixth was also caused by a loaded skip, and resulted in a leg fracture to a miner named Thomas Lewis, in the Newcastle Company's Colliery, on 4th August.

The seventh resulted in a thigh fracture to a miner named Ralph Sheridan, by a fall of coal in the South Waratah Colliery, on 6th August.

The eighth non-fatal accident happened to a miner named Joseph Eade, in the Wallsend Colliery, and resulted in very severe burns on body and arms by the explosion of loose powder whilst in the act of charging a down-hole.

The ninth was fracture of arm to an engine-driver named William Smith, by falling from the boiler-seat at the A. A. Company's No. 2 pit, on 26th August.

The tenth and last, was a fracture of arm, and internal injuries to a miner named Samuel Chapman, by a fall of coal in the Co-operative Colliery, on 28th October.

The usual tabulated list of accidents is hereto appended.

I have, &c.,
JOHN DIXON,
 Inspector of Collieries.

TABULATED List of Fatal and Non-fatal Accidents in the Northern Collieries of New South Wales investigated by the Inspector of Collieries during the half-year ending 31st December, 1884.

No.	Date.	Colliery.	Sufferer.	Occupation.	Remarks, &c., on nature and extent of injuries.	Non-fatal.					Fatal.		Total non-fatal.	Total fatal.		
						Fall of coal.	Fall of stone.	Injured by empty skips.	Injured by loaded skips.	Explosion of a shot of powder.	Fall from boiler seat.	Fall of roof coal and stone.			Fall from pit head frame.	Fall of coal.
1	July 11	Lambton	James Hanlon	Miner	Leg fracture by a fall of coal	1								1		
2	" 18	Brown's	Andrew McIntyre	Miner	Fractured ribs by a fall of stone		1								1	
3	" 21	Lambton	Thomas Thomas	Miner	Leg fracture by a fall of coal										1	
4	" 22	Duckenfield	Robert Cottier	Miner	Injury to head by empty skips	1									1	
5	" 25	Co-operative	Owen O'Hare	Miner	Fractured breast-bone by loaded skips			1							1	
6	Aug. 4	Newcastle Co.	Thomas Lewis	Miner	Leg fracture by loaded skips				1						1	
7	" 6	S. Waratah	Ralph Sheridan	Miner	Fracture of thigh by a fall of coal										1	
8	" 20	Wallsend	Joseph Eade	Miner	Severe burns on body by explosion of powder	1				1					1	
9	Sept. 26	A. A. Co.	William Smith	Engine-driver	Fracture of arm by a fall from boiler seat						1				1	
10	" 30	Ellesmere	Thomas Longworth	Miner	Fatal injuries by a fall of coal and stone						1				1	
11	" 30	"	George West	Miner	Fatal injuries by a fall of coal and stone						1				1	
12	Oct. 21	Maryville	Peter Newman	Carpenter	Fatal injuries by a fall from pit frame							1			1	
13	" 28	Co-operative	Samuel Chapman	Miner	Fracture of arm and other injuries, fall of coal	1									1	
14	Nov 5	Speedwell	Absalom Picking	Miner	Fatal injuries by a fall of coal								1		1	
Totals						4	1	1	2	1	1	2	1	1	10	4

THE HALF-YEARLY Report of the Inspector of Collieries on the state of the various Collieries in the Southern and Western Districts of the Colony of New South Wales, and accidents therein for the half-year ending December, 1884.

The Examiner of Coal-fields, Newcastle,—

Sir,

Wollongong, 22 January, 1885.

In compliance with the requirements of clause 26 in Coal Mines Regulation Act, 1876, I have the honor to transmit to you this my six-monthly report on the state of the various Collieries for the half-year ending December 31st, 1884.

Four new Collieries have been added to the number during the last six months, viz., the Gladstone Gladstone Gold-mining Company (Katoomba), Carlo's Gap (on the Mudgee line), Rose Hill Colliery (near Coal Cliff), Calderwood Colliery (near Dapto), making in all twenty-seven Collieries.

Western District	12 coal-mines	and	2 shale mines.
Berrima	4	..	1
Southern	8	..	
	<u>24</u>		<u>3</u> .. = 27 Collieries.

PRESENT STATE OF MINES.

Gladstone Coal-mining Company.—This is a new colliery, near Katoomba, and expected to be in full operation about the month of May. It is situated in one of the gorges between the Wentworth Falls and Lowra Falls. From the top of the gorge down into the mine is a distance of about 37 chains. Two seams of coal have been opened out in the face of the mountain, the vertical cover overlying the seams about 800 feet. The No. 1 seam is driven a few yards, and the coal measures 2 feet thick at the face, with 1 inch band running through the centre, this seam being the same as that which is now being wrought at Katoomba Colliery. No. 2 seam is about 40 feet perpendicular below the upper, or No. 1. Two tunnels are driven into this seam a distance of 90 and 65 yards respectively. Coal measures at the working face 7 feet high, with 4 bands running through it from 1 to 4 inches thick. The haulage over the gorge is to be conducted on the pendent wire tramway system. The distance between the top of the gorge to the Government line is about 72 chains.

Carlo's Gap Coal and Iron Company.—This is a new Colliery, about 30 miles from Wallerawang, situated near to the Mudgee railway. A tramway 21 chains long, gradient 1 in 20, has been constructed to connect the Colliery with the Mudgee line, and to be wrought with a self-acting incline. The tunnel is driven into the mountain 250 feet. The coal at the working face measures 7 feet 5 inches, with two thin bands running through it. The coal is very jointy and resembles the seam wrought at Irondale Colliery. Coal is expected to be in the market at an early date.

Katoomba Colliery.—56 men employed underground, divided into a day and night shift, 28 men on each shift, supplied with 3,000 cubic feet of air per minute. Travelling roads and working faces safe. No complaint. The Act complied with.

New South Wales Mine (Hartley Vale).—About 40 men and horses employed underground, and supplied with 1,400 cubic feet of air per minute, in two currents, No. 1 split supplying 30 men with 10,000 cubic feet of air, per minute, No. 2 split supplying 10 men with 4,000 cubic feet of air per minute. The mine in a healthy condition throughout. Travelling roads and working faces safe. No complaint. The Act complied with.

Main Camp (Hartley Vale).—Sinking operations completed. The seam of coal reached at a depth of 497 feet from surface level. At my last inspection I could not get the section and measurement of coal owing to 10 feet of water overlying the seam of coal in the bottom of shaft. Surface arrangements are almost completed for the output of coal, engines, boilers, &c.; all being of the best material.

Eskbank Pit.—About forty men employed underground, and supplied with 8,000 cubic feet of air per minute in one current. The travelling roads and faces safe. The communication mine has been finished. Section 12 sub-section 1 of Coal Mines Regulation Act complied with. No complaint.

Eskbank Old Tunnel.—Ten men employed underground, and supplied with 3,500 cubic feet of air per minute in one current. The rise workings have been abandoned on account of soft coal, and new headings opened out about 80 yards from entrance of the tunnel. Travelling roads safe. No complaint. The Act complied with.

Lithgow Valley Colliery.—About forty men employed underground, and supplied with 10,000 cubic feet of air per minute in one current. Travelling roads and working faces safe. No complaint.

Vale of Clwydd Colliery.—About forty men employed underground, and supplied with 12,000 cubic feet of air per minute. The colliery in a healthy and safe condition throughout. No cause of complaint. The Act in all respects complied with.

Coorerwall.—Only one man working in the mine getting coal for the factory. No cause of complaint.

Zig Zag Colliery.—About twenty men employed underground, and supplied with 2,000 cubic feet of air per minute. The ventilating current weak along the working faces. The air shaft on my last inspection was sunk down 120 feet; it is expected to reach the seam at 165 feet. When this shaft has reached the workings it will produce a plentiful supply of ventilation for the colliery.

Irondale Colliery.—About forty men employed, and supplied with 12,000 cubic feet of air per minute in one current. Ventilation good throughout the colliery. Travelling roads and working faces safe. The Act in other respects complied with.

Bowenfels Colliery.—Two men employed in this mine. The ventilation good throughout, and the Act in other respects complied with.

BERRIMA

BERRIMA DISTRICT.

Erith Colliery.—About twenty men employed, and supplied with about 2,000 cubic feet of air per minute. The ventilating current weak along the working faces. I have called the manager's attention to this matter, namely, the necessity of some motive power to produce ventilation. He (Mr. Baker) promised to have a furnace put in by next inspection. The Act in other respects complied with.

Ringwood Colliery.—Underground operations meanwhile suspended owing to extensive alterations being made in connection with the surface arrangements. These arrangements will soon be completed and the colliery in full working operation.

Berrima Colliery.—About eight men employed underground, and supplied with 4,000 cubic feet of air per minute. This colliery is being wrought at present on the long-wall system. Travelling roads and working faces safe. The Act is complied with in other respects.

Australian Kerosene Oil Company.—About forty men employed underground, and supplied with 10,000 cubic feet of air per minute. The ventilation divided into two currents, each current supplying twenty men with 5,000 cubic feet of air per minute. Several adits have been driven into the side of the mountain to test the quality and extent of shale on the estate. The Act is complied with in every respect.

Mittagong Coal-mining Company.—Underground operations meanwhile suspended until surface arrangements are completed.

SOUTHERN DISTRICT.

Avondale Colliery, parish of Calderwood, about 13 miles from Wollongong.—Six prospecting mines have been driven several yards into the mountain side testing the quality and thickness of coal which is known to exist along the belt of mountains in the Illawarra District. Each adit driven into the coal several yards. The whole of the six seams are situated within about 200 feet in the mountain face—that is, the top and bottom ones are about that distance apart. About 30 feet above these six seams referred to is the well known upper seam of the Illawarra District. The prospectors have not yet discovered this seam. Meanwhile prospecting operations are suspended.

Mount Kembla Colliery.—110 men employed underground and supplied with 11,000 cubic feet of air per minute in two splits—No. 1 split supplying sixty men with 6,000 cubic feet of air per minute; No. 2 split supplying 50 men with 5,000 cubic feet of air per minute. The No. 4 division of workings is very warm and uncomfortable; the coal being extra hard requires a deal of blasting, causing an immense powder smoke. I advised the miners and manager to arrange to have the greater portion of the blasting done before leaving at night, which would improve the ventilation in that district. The Act in other respects complied with.

Mount Keira Colliery.—100 men employed and supplied with 22,000 cubic feet of air per minute in two currents, each split supplying about equal number of men with 11,000 cubic feet of air per minute. The Act in all respects complied with.

Mount Pleasant Colliery.—Second seam about eight men employed and supplied with 3,000 cubic feet of air per minute. This seam is wrought on the long-wall system. The Act in other matters complied with.

Mount Pleasant Old Tunnel.—About eighty men employed underground and supplied with 10,000 cubic feet of air per minute in one current. Travelling roads and faces safe. The Act complied with. No cause of complaint.

Bulli Old Tunnel.—130 men and horses employed underground, and supplied with 15,000 cubic feet of air per minute in three separate splits, each split supplying about equal number of men with 5,000 cubic feet of air per minute. The ventilation in the Hill End district not in a satisfactory condition. An air-course is being driven through the workings, which will greatly improve this division of workings. A new air-shaft is to be put down in the centre of the workings, which will improve the ventilation throughout the colliery. The Act in other respects complied with.

North Bulli.—About twenty men employed underground and supplied with 7,000 cubic feet of air per minute. Travelling roads and working faces safe. The Act in every respect complied with.

Rose Hill (near Coal Cliff).—A tunnel has been driven 40 yards into the side of the hill. The coal at the working face is of a soft nature, measures 3 feet thick, and supposed to be the upper seam in the Illawarra district.

North Illawarra Coal-mining Company.—Several tunnels have been driven to further test the quality and thickness of coal. The timber is being laid down to construct a jetty for the shipment of coal, and other surface arrangements are being busily carried forward.

Coal Cliff Colliery.—About 100 men employed underground and supplied with 14,000 cubic feet of air per minute in two currents—No. 1 split supplying sixty men with 10,000 cubic feet of air per minute; No. 2 split supplying twenty men with 4,000 cubic feet of air per minute. Travelling roads and working faces safe. The Act in every respect complied with.

ACCIDENTS IN MINES.

During the last six months I have investigated ten separate accidents, three of which were fatal and seven non-fatal. The first of the fatal accidents happened to a sinker named George Hayward, who was killed instantaneously by a fall of stone in the sinking shaft, Main Camp (Hartley Vale), on 26th July. The district coroner held an inquest on the body of deceased at Hartley Vale, which inquest I attended. A verdict of accidental death was returned by the jury, with which verdict I fully agree. The second fatal accident happened to a miner named Andrew Bell, at Mount Keira Colliery, on 9th September, by a fall of coal, whereby he received fatal injuries resulting in death. An inquest was held by the district coroner, C. F. Smith, Esq., at Wollongong, on September 15th, which inquest I attended. The jury returned a verdict of accidental death, with which verdict I fully agree. The third fatal accident to a miner named Francis

Francis Bonar, at Bulli Colliery, on 5th November, being run over on the engine plane by a set of loaded skips, from which cause he died shortly after. An inquest was held by the district coroner, C. F. Smith, Esq., on 12th November, which inquest I attended. The jury returned a verdict of accidental death, with which verdict I fully agree. The first of the non-fatal accidents happened to a miner named Edward Kennedy, on July 3, in Berrima Colliery, by a fall of stone from the roof which gave him a nasty cut on the right foot, through the effects of which the foot was afterwards taken off in the Goulburn Hospital. The second to a miner named Peter Jansen, on August 2, at Irondale Colliery; right leg broken by a fall of coal. The third to a fireman named James Aitken, on 18th August, on the main incline, Joadja Creek; arm and leg broken by riding on a loaded truck which broke away. The fourth to a miner named George Bell, at Mount Kembla Colliery, on September 8; collar-bone broken by a fall of coal. The fifth to a labourer named William Ring, at Mount Keira Colliery, on October 7; bruised about the head and shoulders by falling before a loaded truck on the slack heap. The sixth to a wheeler named Daniel Thompson, at Mount Pleasant Colliery, on October 23; leg bruised by falling before a loaded skip. The seventh to a labourer named L. Branskio, on November 1, at Mount Pleasant Colliery; leg broken against a post of timber by a loaded skip at the screens.

The usual tabulated list of accidents is hereto appended.

I have, &c.,
JAMES ROWAN,
 Inspector of Collieries.

TABULATED List of Fatal and non-fatal Accidents in the Southern and Western Districts of New South Wales Collieries investigated by the Inspector of Collieries during the half-year ending 31st December, 1884.

No.	Date.	Colliery.	Sufferer.	Occupation.	Remarks, &c., on the nature and extent of injuries.	Non-fatals.				Fatals.		Non-fatals.	Fatals.	
						Fall of stone.	Fall of coal.	Loaded trucks.	Loaded skips.	Sinking shafts.	Fall of coal.			Set of loaded skips.
1	July 3	Berrima	Edward Kennedy	Miner	Foot severely cut by a fall of stone	1						1		
2	" 26	Main Camp	George Hayward	Sinker	Killed by a fall of stone down the shaft					1			1	
3	Aug. 2	Irondale	Peter Jansen	Miner	Leg broken by a fall of coal		1					1		
4	" 18	Joadja Creek	James Aitken	Fireman	Leg and arm broken, riding on the incline			1				1		
5	Sept. 8	Mt. Kembla	George Bell	Miner	Collar-bone broken by a fall of coal		1					1		
6	" 9	Mount Keira	Andrew Bell	"	Killed by a fall of coal					1			1	
7	Oct. 7	Mount Keira	William Ring	Labourer	Bruised about the head, falling before a truck.			1				1		
8	" 23	Mt. Pleasant	Daniel Thompson	Wheeler	Leg bruised by falling before a loaded skip				1			1		
9	Nov. 1	Mt. Pleasant	L. Branskio	Labourer	Leg broken at the screens by a loaded skip				1			1		
10	" 5	Bulli	Francis Bonar	Miner	Killed, run over by a set of loaded skips						1		1	
Totals						1	2	2	2	1	1	1	7	3

GEOLOGICAL SURVEY OF NEW SOUTH WALES.

Report of Progress for 1884 by the Geological Surveyor in Charge to The Under Secretary for Mines.

DURING the year I have been engaged upon Departmental work in Sydney, and in examining various portions of the Colony.

In April I inspected the iron ore deposits in the Mittagong, Berrima, and Goulburn districts. There are numerous outcrops of iron ore at Willeroo, near Lake George, but these are not of sufficient extent to be of value for iron-smelting; it is probable that some of them are the caps of copper lodes like that at the old Currawang copper-mine. The principal iron deposits are those which occur within from 3 to 6 miles north of Goulburn. They are not so extensive as the deposits in the Mittagong district; but from them might be obtained a large quantity of rich brown hematite, and therefore, taken in conjunction with the Mittagong deposits, we have assurance of a large supply for smelting works.

I also inspected the coal-seam at Meryla, where it crops out just beneath the base of the Hawkesbury sandstone formation. The seam had been only partly opened by a small tunnel, in which it showed the following section:—

	ft.	in.		ft.	in.
Coal with thin $\frac{1}{4}$ -inch partings from 3 to 6 inches apart	4	0	Band	0	0 $\frac{1}{2}$
Band	0	1	Coal	0	10
Coal	0	2 $\frac{1}{2}$	Band	0	0 $\frac{1}{2}$
Band	0	0 $\frac{1}{2}$	Coal	0	11 $\frac{1}{2}$
Coal	0	8 $\frac{1}{2}$	Band	0	0 $\frac{1}{2}$
Band	0	0 $\frac{1}{2}$	Coal	0	7 $\frac{1}{2}$
Coal	0	0 $\frac{1}{2}$	Band	0	1 $\frac{1}{2}$
Band	0	2	Coal	0	3
Coal	0	3 $\frac{1}{2}$	Band	0	0 $\frac{1}{2}$
			Coal	0	9

Bottom not seen, but grey shales crop out 4 feet below. The seam dips at W. 30° N. at 6°.

An average sample of the coal yielded on analysis—

Moisture	1.77	
Volatile hydrocarbons	24.11	
Fixed carbon	51.62	} Coke 74.12
Ash	22.50	
	<u>100.00</u>	
Specific gravity	1.42	
Sulphur	0.357	

From the occurrence of the numerous bands in the seam, and the high per-centage of ash in the coal, I do not think that the seam at this place could be profitably worked.

On 23rd June I left Sydney and proceeded overland by way of Hay and Wilcannia to the silver-mining country in the Barrier Ranges.

From Hay on the Murrumbidgee to the town of Booligal on the Lachlan River, a distance of 50 miles, the country consists chiefly of wide open salt-bush plains, with a few belts of timber and scrub. The plains are formed of red and grey loamy clay, the grey coloured portions generally being the shallow depressions where water lodges after rain. There are occasional low ridges and patches of red sand; the former trend about east and west and have evidently been formed by the wind. A few days before my visit there had been some rain, and the clay soil depressions were partly filled with water, but elsewhere the surface of the plains was almost destitute of vegetation excepting the small saltbushes; the soil thus exposed is easily removed by the strong winds—the particles of dust clouding the atmosphere for several days together, while the coarser sand is drifted and piled up in low ridges and mounds wherever any obstruction is presented. In this way enormous quantities of earth and sand are removed and redeposited. One of the largest of these ridges forms a belt extending across from 4 to 7 miles north of Hay, and is covered with boree, pine, and various saline shrubs. With the exception of these low rises and wide shallow hollows the country between the Murrumbidgee and the Lachlan is almost level, the vast expanse of open plains looking like the ocean, especially when the horizon here and there happens to be lost in mirage; but the general fall of the plains appears to be at the rate of about 1 foot in the mile towards the west. Artesian water is likely to be obtained by boring in places throughout the flat country through which the Murrumbidgee and Lachlan Rivers flow.

The channel of the Lachlan River at Booligal is not so large as it is 230 miles higher up at Forbes; the flood waters are partly carried off by ana-branches, or natural flood-races, which in places form lignum swamps several of which the road crosses within 10 miles north of Booligal. The soil in these lignum swamps is dark grey clay, which in dry weather is broken open by deep fissures and holes.

For the next 24 miles the road passes over salt-bush plains of red soil to the Jumping Sand Hills, which are small irregular rises of sand from 20 to 50 feet high, and with the exception of a few scattered pines are almost devoid of vegetation. There is a Government well here, 160 feet deep. Then for 55 miles to Ivanhoe the country consists of open saltbush plains with a little tea-tree and yarran scrub and some lignum swamps. The country for the next 55 miles to Mount Monara is more sandy, undulating and scrubby, and between 12 and 30 miles from Ivanhoe are several remarkable basin-shaped hollows from 30 to 40 feet deep and from 15 to 30 chains in diameter. In seasons of drought these are usually dry, but I was informed that there is permanent water in the Government tank which has been made in the hollow called the Banooka Swamp. The soil in banks around these swamps contains nodules of marl and gypsum, especially at the "Gypsum Palace Inn." Here, and for 2 miles beyond, large quantities of crystalline and earthy gypsum crop out in low rises which are covered in places with red sand. Near the swamps are small box-trees, balar, mulga, blue-bush, yarran, lignum, and other scrubby vegetation.

Mount Monara consists of several picturesque rocky hills rising to about 200 feet above the surrounding country, and formed of thick bedded quartz pebble conglomerates and grits, dipping W. 20° N. at 40°, with slickenside joints. I did not see any fossils in them, but from their lithological character they are probably

probably of upper Devonian or Lower Carboniferous age. After crossing these rocks for about a mile the road again passes on to red sandy plains and slightly undulating country, covered with salt-bush, cotton-bush, mulga, emu-bush, &c., for about 60 miles from Monara, with, in one part, a belt 6 miles wide of mallee scrub, growing upon sand ridges; then for 7 miles the Devonian sandstones and conglomerates come to the surface in places, and form the steep southern bank of the great alluvial flat through which the Darling River flows. This flat is from here to Wilcannia about 7 miles wide, with here and there several sand ridges, which appear to have been formed by the action of the winds.

The town of Wilcannia is situated on the northern bank of the Darling, on a high level deposit of the Pleistocene formation; but 4 miles N.E. from the town are some low hills of the Devonian formation composed of thin bedded fine-grained sandstones, dipping E. at 18°, and traversed by vertical E. and W. joints, and other joints dipping W. at 75°. This sandstone is of good quality for building purposes, and has been extensively used in the public buildings in Wilcannia.

From Wilcannia south-westerly to Glen Lyon Station, a distance of 62 miles, the country consists of low rises of Devonian conglomerates and sandstones covered more or less with Pleistocene gravel, sand and clay detritus from these rocks, forming undulating salt-bush plains, which in places are open, and in others covered with apple, mulga, leopard-wood, blue-bush, and scrubby vegetation. Caulker's Well, 30 miles from Wilcannia, has been sunk to a depth of 130 feet in the Pleistocene red clay, and drift sand, and brackish water obtained. The soil of the plains is usually red sandy loam, covered with pebbles of ironstone, sandstone, quartz, &c., from the size of peas to 3 inches in diameter. The shifting sand is often seen piled up on the lee (S.E. and S.) sides of the bushes, fences, and other objects which obstruct the wind. Sometimes the low rises appear at a distance as if covered with snow, which is due to a covering of white quartz pebbles. These pebbles being of a harder material than the rest of the detritus from the Devonian conglomerates have withstood the disintegrating action of the weather, and so have remained, while the softer material has been carried off by the wind and rain.

About 38 miles from Wilcannia, near the Eight-mile Tank, there is a belt, about 1 mile wide, of altered Silurian sandstones, with quartz-reefs, forming the south-eastern limit of the metalliferous rocks of the Barrier Ranges. This place should be prospected for silver and gold.

Three miles east from Glen Lyon Station a quarry for building stone has been opened in thin bedded Devonian sandstones, dipping west at 23°. The sandstone shows a false-bedding structure, and sometimes contains small pebbles of slate.

Near the Glen Lyon Homestead, which is situated in the centre of a large plain opening towards the south, a shaft has been sunk 260 feet deep in Pleistocene red sandy clay and pebble drift, but not bottomed; it yields a small supply of hard but drinkable water. As this alluvial deposit fills an old valley draining from the hills on the north, it no doubt contains a large body of water in the deeper parts, which could be proved by sinking or boring.

About 12 miles south-west from Glen Lyon a well has been sunk for 200 feet, and 100 feet bored into the Devonian reddish and white sandstones and conglomerates, without obtaining a good supply of water. In such rocks I do not think that much water will be obtained. Close to the well these rocks form steep rugged hills, at the foot of which, and at the mouth of a rocky ravine are some small caves, known as "Burke's Cave," where Burke and Wills camped on their memorable journey across Australia, in the year 1860. The strata dip about north 25° west, at from 16° to 25°, and are traversed by joints more or less vertical, also by a network of segregated siliceous veins from 2 inches thick to mere threads. The conglomerates are full of white quartz pebbles, and are the source of the immense quantities of the white pebbles scattered over the low ridges and plains as above mentioned. These rocks are not of a metalliferous character. The same Devonian formation continues for 4 miles from Burke's Cave, and for the next 5 miles the country consists of red sand supporting a thick growth of mulga and quandong scrub; then the road crosses an extensive open salt-bush plain about 28 miles wide, through the centre of which the Yancowinna Creek flows. The channel of this creek is from 2 to 3 chains wide and 15 feet deep; the bed of it is drift sand, and the banks are of red sandy clay and gravel. This vast plain undulates slightly, and consists of Pleistocene, red, sandy clays, with abundance of semi-angular and rounded pebble drift scattered over the surface. The occurrence of so many pebbles at the surface is, I think, chiefly due to the removal by the strong northerly and westerly winds of the finer material (sand and clay) in which the pebbles were embedded in the original deposit. The broad sandy belt just referred to on the east side of the plain is probably the accumulation of the sand recently swept off the plain by the wind.

The wide-spreading Pleistocene deposits flanking the hills and filling all the depressions are evidences of the great rainfall and denudation during the Pleistocene period.

On the western side of the plain at "The Gorge," where Stephen's Creek, flowing south-easterly from the Barrier Ranges, enters the plain, talcose hornblende and mica schists and quartzites rise to the surface and form rugged hills. I could not detect any fossils in these rocks, but I am of opinion that they are of Lower Silurian age, if not still older. They here dip about N.W. at 75°, and are traversed by numerous quartz-reefs, and dykes of diorite and granite; in places they are altered into gneiss. They constitute the formations in which the lodes containing silver, gold, copper, tin, bismuth, manganese, iron, &c., occur throughout the Barrier Ranges, and which have been already described in my published report of August, 1884.

The western margin of this great and rich metalliferous area is about 3 miles west of the town of Silverton, and within 10 miles from the boundary-line between the Colonies of New South Wales and South Australia; beyond it an immense open salt-bush plain stretches away to the west and north as far as the eye can see. The Barrier Ranges rise so abruptly out of this level plain to a height of from 200 to 500 feet, that the name given them appropriately designates their appearance. The steep face of these ranges extends almost in a straight line in a north-easterly direction for about 50 miles to Campbell's Creek, beyond which they slope more gradually into the plain along a line running northerly for 40 miles. At the road crossing on Campbell's Creek the altered sandstones and slates dip E. 10° S. at 80°; they are traversed by numerous quartz-reefs, striking N. 10° E., which extend for a few yards and pinch out. Sometimes the reefs (one I saw is 30 feet wide) stand out above the surface, and when seen from a distance they appear like short white lines following one after the other over the dark surface of the slate hills.

At Corona Station on Morphett's Creek, is a belt of yellow limestone 20 chains wide; it extends northerly as far as I followed it for about 12 miles, where the associated clay slates and altered sandstones dip E. 10° N. at 45°.

About

About 8 miles north of Corona, a small flat-top hill, called "Tent Hill," stands prominently out near the foot of the Silurian hills, and on the edge of the great plain. Its nearly flat summit, surrounded by precipitous sides, is about 100 yards long and from 20 to 60 yards wide, and slopes to the west at an angle of about 5°. It consists of argillaceous quartzite, containing a few quartz pebbles, which has a partly columnar and semi-concretionary structure, and rests unconformably upon the slate formation. This singular hill, which rises to about 120 feet above the level of the plain, is a remnant of the upper beds of the Cretaceous formation, and affords undoubted evidence of the effect of the denuding forces which have almost isolated it from the Silurian ranges on the flanks of which the cretaceous strata were deposited. It also affords the important evidence of the extension to this point of the great Cretaceous formation which occupies such an immense area to the west, north, and north-east, and in which artesian water may be obtained by boring or sinking; to the south the Cretaceous beds do not probably extend under the plains beyond Thackeringa. The surface of the red sandy plain within a mile from the base of Tent Hill is strewn with round nodules of the Cretaceous quartzite, together with angular and rounded pebbles of quartz and sandstone from the Silurian rocks.

The map accompanying my previous report indicates the large area of the Palaeozoic formations, in which metalliferous lodes are likely to occur, viz., over 4,000 square miles. Since that report was written a few silver and tin-bearing lodes have been discovered, and the progressive work that has been done upon the lodes already described shows that the Barrier Ranges mining field has become of very great importance. The great desideratum is water; but this can be met by the construction of large and deep tanks, seeing that the rainfall affords a sufficient supply. Timber and fuel for mining purposes are very scarce upon the field, and must be supplied either from the Darling River or from Adelaide.

For the working of the tin and silver lodes it is believed that the Cornish crusher or Rollers might be introduced with advantage. Mr. T. W. E. David, who has seen this machinery in operation, is of opinion that it would be specially adapted for crushing the micaceous tin ore of the Barrier lodes. It is a dry crusher.

In December I examined the country on the western side of Lake Macquarie, in the parishes of Awaba, Teralba, Coorumbung, and Mandolong, in the county of Northumberland. The whole of this country consists of the Upper Coal Measures of the Newcastle coal-field, and in the diamond drill bores which have been put down at Teralba, Awaba, Coorumbung, Wyong, and in other intermediate localities, valuable seams of coal have been found to exist within workable depths and near to the Great Northern Railway line, which is now in course of construction from Sydney to Newcastle, so that for a distance of at least 25 miles in a southerly direction from the Wallsend Colliery the coal-field may be considered to extend; but the borings show that in different places throughout this large area not only do the seams of coal vary considerably in character but also that the coal-bearing strata, which are only about 500 feet thick where the seams have been worked in the Newcastle district, are about 900 feet thick at Teralba. This latter fact is, I believe, not due to a thickening of the Measures, but to the occurrence in the southern localities of lower seams, which thin out before reaching the places where the lower beds have been bored through, near Newcastle. As the seams of coal which have been proved in the different bores near Lake Macquarie vary so much in their thickness and stratigraphical position, it is impossible, until borings have been made in other places, to accurately correlate them with the seams now worked in the Newcastle field. But in the hills immediately south of Cackle Creek, at Teralba, the highest or top seam of the series crops out about 17 feet thick on Mr. Black's land, at about 140 feet above sea-level; and as it has a south-easterly dip it disappears below sea-level under the conglomerate cliffs on the western shore of Awaba Bay. This valuable seam is the same that I have already mentioned in my Annual Report for 1877 as occurring near the Sugarloaf Mountain, and also at and near the head of LT Creek, where I measured the following section of it:—

Conglomerate and sandstone.....	Roof.
	ft. in. ft. in.
Bituminous coal, varying from.....	1 8 to 2 1
Clay band.....	0 1
Splint coal with partings of bright bituminous coal.....	3 8
Clay band.....	0 2½

Below this it was hidden by water in the shaft; but Mr. Donaldson, who sunk the shaft, gave me the following particulars of it:—

	ft. in.
Splint coal.....	1 0
Parting.....	0 0½
Bituminous coal.....	5 0
Parting.....	0 0½
Splint coal.....	3 6
Parting.....	0 0½
Splint coal.....	1 6

The dip of the seam here is east at 6°.

There is abundance of splendid timber for mining purposes throughout the district.

In the Railway cutting, distant 88 miles 64 chains from Sydney, the strata dip S. 5° E. at 9°, and show in section a bed of fireclay shale 10 feet thick. The above mentioned thick coal seam probably crops out about 50 feet below this.

The Coal Measures on the western shores of Lake Macquarie contain numerous fragments of coniferous tree stems, completely silicified. On account of their extreme hardness some of them have resisted the denuding agencies which have swept away the softer material of the rock in which they were imbedded in the conglomerate cliffs of Awaba Bay. The late Rev. W. B. Clarke, M.A., F.R.S., many years ago described the fossil tree stems of Lake Macquarie in a paper written for the Geological Society, but which was only partly published. Mr. Mordant W. Clarke, son of the late revered geologist, has kindly placed this paper at my disposal, and I beg to append it herewith. (See Appendix F.)

In November I reported upon the coal and iron ore deposits in the Greta, Branxton, and Singleton Districts. (See Appendix A.)

In Appendix B will be found a report on the discovery of coal in the diamond drill bore, put down by Mr. J. Coghlan, at Heathcote, in the County of Cumberland.

In December I inspected the cinnabar deposits on the Cudgegong River, near Rylstone. (See Appendix C.)

Mr.

Mr. T. W. E. David, B.A., F.G.S., Geological Surveyor, has completed his field-work in connection with his geological survey of the Vegetable Creek tin-fields, and is now engaged in the preparation of the map and description of the deposits and various minerals and rocks met with. This work will prove of great practical and scientific value. Mr. David's progress report is herewith appended. (See Appendix D.)

For a detail report upon additions to the collections of the Mining and Geological Museum I would refer you to the report of the Curator, Mr. G. E. Carne. (See Appendix E.) Notwithstanding the inconvenience arising from want of a suitable sorting room, Mr. Carne has in the most energetic and able manner labelled and registered the large number of specimens received; so that the arrangement of the collections will be much facilitated when the museum building now in course of erection will be available.

Mr. Carne's report also gives a statement of the assays of mineral samples that have been made by the Department for the public.

Information has been given to persons who almost daily seek advice regarding minerals submitted for examination.

Mr. Robert Etheridge, junr., F.G.S., assistant Paleontologist to the South Kensington Museum in London, and Sir Richard Owen, have kindly described and returned to me several rare fossils which I forwarded to them. Amongst these Sir Richard has determined the remains of a gigantic species of carnivorous lizard—*Notiosaurus*—which was found in the Pleistocene mud deposits at Cuddie Springs by the collector to the Geological Survey, Mr. Charles Cullen. From the same deposits Mr. John Ycomans, of Gilgoin station, has generously forwarded to the Department a collection of fossil bones.

A large collection of fossil leaves from the stanniferous deep lead deposits of the New England districts, has been sent to Baron von Ettingshausen, of Graz, who has kindly undertaken to examine and describe them.

During the year additional improvements have been made to the Jenolan Caves and the Wambian Caves, rendering them safer and more accessible for visitors. Mr. Jeremiah Wilson, the keeper, reports that during 1884 there were 770 visitors to the Jenolan Caves. Arrangements are now being made in connection with the Superintendent of Telegraphs for the lighting of the caves by electricity, which will not only enable the natural beauties of the caves to be seen to greater advantage, but also will prevent them from getting discoloured by the smoke from the numerous candles that now have to be used. It is proposed to utilize the waterfall in the creek close to the Caves as the means of providing the motive power for the electrical apparatus. Mr. Jeremiah Wilson has reported that he has discovered some new caverns near the Jenolan Caves; but they have not yet been explored. The Wellington Caves are of special interest from a scientific point of view on account of the numerous fossil bones occurring in them. Mr. James Sibbald has been engaged to collect these fossils, and he has obtained some valuable specimens.

I have, &c.,

C. S. WILKINSON,

Geological Surveyor in charge.

APPENDIX A.

The Under Secretary for Mines,—

Sir,

In accordance with your instructions I have examined the coal measures in the Greta and Branxton District, and have the honor to report thereon as follows:—

The coal measures here consist of a series of marine strata, chiefly of conglomerates, not less than 2,500 feet thick, with some intercalated plant beds. In the latter occur the seams of coal, one of which has been extensively worked in Greta and Anvil Creek Collieries, where the seams crop out at the surface, and dip about west 20° north at angles of 7° to 12°.

At the Anvil Creek Colliery a section of the main seam is as follows:—

	ft.	in.	
Not worked.....	2	0	Inferior coal.
	0	3	Band.
	4	2	Coal.
	0	2	Band.
	0	5	Coal.
Thickness of coal worked—11 feet 8 inches...	0	1½	Band.
	1	10	Coal.
	0	2	Band.
	5	3	Coal.
Thickness of seam.....	14	4½	

The thickness of coal worked varies from 9 feet to 11 feet 8 inches in different parts of the colliery. 16 feet below is another seam 4 feet 4 inches thick which has not been worked.

In the Greta Colliery Company's A pit the seam shows the following section, as reported by the Examiner of Coal Fields.

Conglomerate:—		ft.	in.
Coal.....		2	3
Petroleum oil cannel coal		1	2
Coal.....		5	3
Clay band		0	4
Coal.....		1	1
Clay bands and coal.....		4	4
Coal.....		5	10
Shale		1	6
Coal.....		4	3
Total thickness.....		26	0

Conglomerate.

In the B pit, about 32 chains westerly from the A pit, the seam is 17½ feet thick, inclusive of clay bands. These sections show how considerably the seam varies in thickness even within a short distance.

Again,

Again, on the Dalwood Creek, about 3 miles to the north of Greta, a seam of coal 6 feet thick crops out. This is the seam which was opened in the year 1864, by the late Mr. W. Keene, then Examiner of Coal Fields. It occurs on the line of strike of the Greta seam, and as the Coal Measures can be traced with much regularity from Greta to this point, there is no doubt that it is, as Mr. Keene supposed, identical with the Greta seam. (See Appendix.) It here dips west 10° south at 16° , and shows in section in the shaft sunk upon the bank of the creek :—

	ft.	in.
Sandstone and conglomerate	10	0
Good firm bituminous coal with occasional small partings	6	0
Coal and shale bands	1	6
Shales	4	0

About a mile to the south on Leconfield, a seam 3 feet 3 inches thick has been proved on its outcrop on the side of a hill. It is believed to be the continuation of the above-mentioned seam, but it only contains 2 feet 2 inches of good coal, yielding on analysis 50.91 per cent. of volatile hydrocarbons. It is probable, therefore, that the seam is continuous, though varying in thickness, from Greta, through the Leconfield Estate to Dalwood Creek, and also for a distance of 2 miles to the west, as the Coal Measures have a regular dip in that direction at about 12° and do not appear to have been disturbed.

A diamond drill bore is now being put down about $\frac{1}{2}$ mile west of Leconfield to prove the seam. And according to the dip of the strata the seam should be struck at a depth of about 620 feet. The site is in a large unproved area. The result of this boring will also be of interest, as showing whether the two upper seams which were proved in the northern portion of Mr. Wyndham's Estate in a diamond drill bore put down about 14 chains westerly from the above-mentioned seam on Dalwood Creek, extend so far to the south; for they are either separate seams which do not occur at Greta or else they represent the Greta seam divided, in which case they will be found closer together, if not almost united at this point. The following is the section of Mr. Wyndham's bore :—

	ft.	in.
Sandstones, shale, and conglomerate	179	2
Coal.....	4	3
Sandstone, shale, and conglomerate.....	34	4
Coal.....	0	7
Sandstone, shale, and conglomerate.....	15	10
Coal.....	3	7
Sandstone and conglomerate	31	10
Coal	0	9
Sandstone, shale, and conglomerate.....	65	7
Coal	6	1
Shale and conglomerate	46	2
Coal.....	0	3
Sandstone, shale, and conglomerate.	70	0
Total depth	459	3

The lower seam, 6 feet thick, is evidently the same as the one prospected by Mr. Keene, which is believed to be the main, or Greta and Anvil Creek seam.

As this seam is thus seen to vary so much in thickness at the different places where it has been opened, it would be impossible to state definitely what would be its average thickness, but for each foot in thickness it will yield, after making an allowance of one-third for loss and waste in getting, at the rate of 1,061 tons of coal per acre.

The following is an analysis of the coal from the Greta Colliery:—

<i>Analysis.</i>	
Water	2.25
Volatile hydrocarbons	39.21
Fixed carbon	54.41
Ash	2.72
Sulphur.....	1.41
Specific gravity, 1.287.	100.00

The coal is of excellent quality for gas, steam and household purposes; it is very firm and does not make much slack. Lenticular layers of kerosene oil cannel coal have sometimes been found with it.

Near the Branxton railway station the dip of the strata is west at 18° , and then it suddenly changes to the north, thus showing some local disturbance. It is probable that the Coal Measures in this locality have been faulted, for, on the Black Creek, about 2 miles west-north-west from Branxton, two seams of coal crop out which I believe are the equivalents of the seams at Greta, for they are associated with conglomerate beds similar in character and in their contained fossils to those of Greta. Their reappearance at the surface in this place, where they dip west 20° north at 25° , must be due to a faulting of the beds a short distance to the south-east of Branxton.

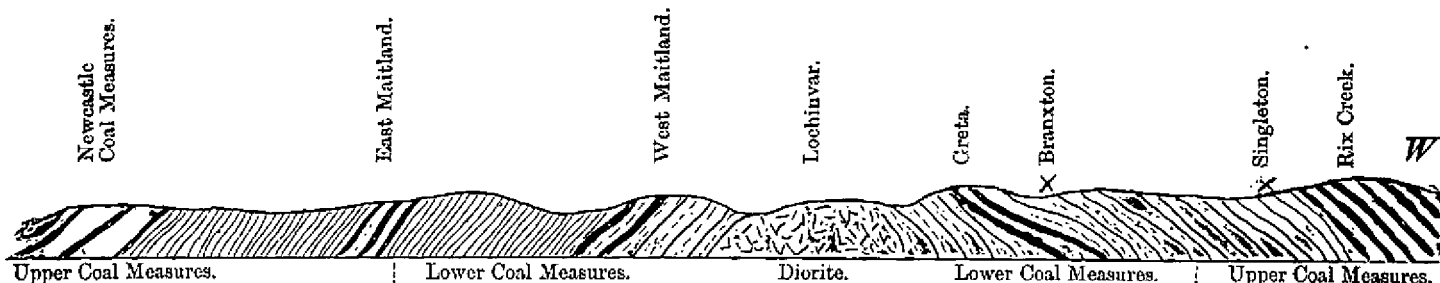
Within 1 mile west from Branxton, the strata resume their westerly dip at 15° . Two miles further, near Belford, they dip in the opposite direction at 60° , but about half-a-mile east of the Jump-up Creek, they become horizontal for a few chains forming an anticline, and again dip westerly continuing so at various low angles to Rix Creek, $3\frac{1}{2}$ miles beyond Singleton. Here three seams of coal are at present worked, the largest of them, the Singleton Colliery seam, being 17 feet 8 inches thick, including numerous bands, the lower portion only, 6 feet 8 inches, of this seam is at present worked. It dips west at about 10° passing into portions 474 and 463, parish of Auckland. The coal is of a bituminous character. A description of this and Longworth's seams are given by the Examiner of Coal-fields in the Annual Report of the Department of Mines, 1880, pp. 203, 204.

I visited this locality to ascertain not only the relative position of the Coal Measures of Greta and Rix Creek, but also to inspect the deposits of iron ore which occur there. The numerous small blocks of iron ore which are scattered here and there upon the surface had led to the belief that it existed in large quantities, but on close examination I found that it has been derived from layers of brown iron ore, *limonite*, from 1 to 13 inches thick, which are interstratified with the Coal Measures. These small layers are so far apart and irregular in their mode of occurrence that they could not be profitably worked.

I next inspected the reported large deposits of iron ore at Ravensworth and at Westbrook Creek. These also consist of many thin layers of limonite interstratified with the Coal Measures and similar to those of Rix Creek. In these localities coal-seams also occur; on Westbrook Creek, within a distance of 20 chains, I observed nine seams of coal from 1 foot to 24 feet thick, and twenty ironstone bands from 1 inch to 15 inches thick, but they have been tilted up at various angles from 36° to vertical and could not be profitably worked.

Similar small ironstone layers occur in the Coal Measures of East Maitland, which are probably identical with the Measures of the Singleton district, the coal-seams of West Maitland being the equivalents of the Greta seam.

The following sketch section illustrates the relative position of the different Coal Measures:—



In this section it will be seen that the Greta seams are the lowest of the series in this district, and that their present outcrop at the surface is due to the denudation of a great anticline caused by the eruption of the diorite near Lochinvar.

Four and a half miles to the north of Greta, on the banks of the Hunter River, there is another mass of diorite, and immediately beyond this the Coal Measures are tilted into an almost vertical position and form steep rocky ranges attaining a height of 1,300 feet. In the midst of these ranges, at Jourdan's farm, is a mass of intrusive vesicular basalt which evidently marks a point of volcanic eruption. From here the Coal Measures extend westerly and are connected with the coal-bearing beds which I have already referred to on Westbrook Creek.

Annexed is a map of the locality and extracts from reports by the late Mr. Keene, Examiner of Coal-fields, to the Under Secretary for Lands.

I have, &c.,
C. S. WILKINSON,
Geological Surveyor in Charge.

EXTRACTS from Reports by W. Keene, Examiner of Coal-fields, to The Under Secretary for Lands.

"DISCOVERY of a workable seam of excellent Steam Coal, running into Crown and Church and School Lands.
"Newcastle, 20 December, 1864.

* * * * "I am glad to be able to report to you that I have been successful. I found a locality in which, by trial pits, I have been able to lay bare a succession of fossiliferous beds, and have found underlying these beds a good and workable coal-seam."

"Newcastle, 12 May, 1865.

* * * * "I have every confidence that the seams, being identical with the seams of Anvil Creek, will furnish coal of equally good quality, and give considerable value to the Crown Lands into which they pass."

"Sydney, 11 September, 1865.

* * "I have now further to report to you, for the information of the Hon. the Secretary for Lands, that having lowered the level of the waters in Dalwood Creek, I have been able to pass through and lay bare the coal-seam.

"The quality of coal extracted and on the ground offers sufficient evidence of the existence of a workable seam of good quality; an extension of the same seam worked at Braxton alongside the Railway, about 3½ miles distant from the Dalwood Creek."

APPENDIX B.

Sir,

In accordance with your instructions I inspected the diamond-drill bore in which a seam of coal has recently been struck at a depth of 846 feet at Heathcote, near the Illawarra Railway line.

I was informed by Mr. Coghlan, who is superintending the boring operations, that the drill had already penetrated 3 feet into the coal. I was present when the drill was again started, and within four hours a further depth of 3 feet 1 inch was bored, when the water issuing from the bore showed that the drill was still in coal. The duplex-core barrel on being raised was found to contain 3 feet of firm splint and bituminous coal, precisely similar to the coal in the Coal Cliff and Bulli seam.

The coal ignites quickly, has a specific gravity of 1.372, and appears to be of excellent quality for steam, smelting, and household purposes. An analysis of it has not yet been made for determining the amount of volatile hydrocarbons.

It is to-day reported that the drill has pierced to a further depth of 3 feet without having passed through this valuable seam, making a total thickness of 9 feet.

The bore is situated in a gully within 3 chains from the 28-mile peg on the Illawarra Railway line, and at an elevation of 334 feet above sea-level; the seam therefore at this point occurs at a depth of 512 feet below sea-level. As it is 4½ miles in a straight line from the Coal Cliff Colliery, where the seam dips beneath sea-level, the seam has a general dip of nearly 108 feet per mile in a northerly direction; but the regular dip cannot be ascertained with certainty, as faults in the strata are likely to exist in places.

The

The section of the strata exposed in the sides of the hills and proved in the bore show a thickness of about 600 feet of Hawkesbury sandstones ; 75 feet of shaly ironstone ; 846 feet of sandstones, conglomerates and clay shales (including a bed of clay ironstone 65 feet thick) on to the coal.

From this place to Sydney the formation consists of the same Hawkesbury rocks, capped in places with concretionary iron ore ; it is probable therefore that the coal extends under the whole of this country.

I have, &c.,

C. S. WILKINSON,

Geological Surveyor in Charge.

APPENDIX C.

The Under Secretary for Mines,—

Sir,

In accordance with your instructions I have examined the deposit in which cinnabar has been found, near the Cudgegong River, about 5 miles west from the town of Rylstone.

Here the course of the river makes a sudden bend from the S.E. to the S.W., and across the point formed by this bend occurs a patch, about $\frac{1}{2}$ a mile long and from 5 to 10 chains wide in places, of very waterworn quartz pebble drift and red ferruginous sandy clays, with irregular masses of brown ironstone. This drift deposit is the remains of the old bed of the stream, which in the Tertiary period flowed down the Cudgegong Valley, the present river channel having been subsequently eroded. The ranges on either side of the river, which consist of porphyry and Devonian sandstones, shales, and limestones, rise to a height of about 250 feet, and this old drift deposit is seen to have once filled the valley to a height of at least 120 feet above the level of the river ; but it has since been extensively denuded, and now forms a gravelly spur gradually sloping down to the river. Old shafts and surface excavations show that a considerable amount of work has been done, but as the ground which is private property is now idle, I could not ascertain if the prospecting for cinnabar had been carried on systematically. However, Mr. Waters, the manager of a company who had the ground about six years ago, informed me that he sunk a prospecting shaft 203 feet deep, and it was then abandoned. He states that the cinnabar was found more or less through the drift from the surface to a depth of 50 feet on to a false bottom, and that the deposit without cinnabar continued to 117 feet, when the true bed rock of Devonian schists was met with ; but at 170 feet, when in black schists, he cut through a vein 4 inches thick, dipping to the S.W., and containing a little cinnabar. He also informed me that this shaft was commenced with the object of striking at a greater depth than it was sunk to, a ferruginous stratum which crops out on the range about 20 chains to the south, and dips to the N.E. ; but as this stratum is only a soft sandstone, full of remains of fossil shells, I do not think that it has any necessary connection with the occurrence of the cinnabar. Near this deep shaft, Mr. Knoblancho pointed out a shaft which he and others had sunk and bottomed at a depth of 68 feet, and he also said that the cinnabar was found above the false bottom, which here occurs at about 40 feet below the surface. The cinnabar taken from here occurs usually in sharp angular pieces from $\frac{1}{2}$ an inch in diameter down to the size of fine dust, and pieces have been obtained several pounds in weight. Often the surface of the cinnabar is somewhat rounded, but this may be the original form and not due to attrition. I took some of the drift from close to the surface, and on washing it fair prospects of both cinnabar and fine gold were obtained, in these the grains of cinnabar were much waterworn, as might be expected, as the drift at the surface has been much denuded.

Perhaps the most important feature connected with the occurrence of the ore is that the solid cinnabar is sometimes seen to gradually merge into or impregnate the clay or drift of the deposit in which it is found. This is, then, direct evidence that it has not been drifted by running water, like the waterworn pebbles and other material forming the old Tertiary lead, and that it has probably been derived from thermal water, which issued from the underlying Devonian rocks and permeated the Tertiary deposit. Its occurrence, therefore, must be more or less local, and I would suggest that further prospecting operations should be carried on by sinking a shaft about 3 chains south-west from the old deep shaft down to the false bottom, and in the latter carry drives north and south across the lead, so as to intersect any fissure veins through which the mineral water came up ; such veins would probably be better defined in the false bottom than in the more pervious drift above it. Should any veins be struck, then they should be followed down into the bed-rock. The vein said to have been cut through at a depth of 170 feet in Waters' shaft, should be traced out to the surface. Another shaft might be put down 3 chains south-east from Waters' shaft and the deposit similarly explored by drives being put in east and west.

About 3 chains south-east from the north-west corner of portion No. 37, a lode of brown iron ore from 1 to 16 feet thick traverses for a short distance the Devonian strata. A shaft has been sunk upon this lode. I could not see any cinnabar in the ironstone, or in a sample of the drift which I took from alongside the lode and had washed in a tin dish. Another ironstone lode 12 feet wide, crops out about 10 chains E. 30° S. from this ; it has a brecciated appearance from the iron oxide having filled numerous joint fissures in the altered sandstone rock. These lodes are, I think, much older than the cinnabar deposits but as both the iron oxides and cinnabar have evidently originated from hydro-thermal springs, issuing from the same Devonian strata, it is not improbable that the lodes may contain cinnabar.

As before mentioned, I obtained fine grains of both gold and cinnabar from samples taken from the surface of the deposit ; but as the ground is not at present worked, I could form no reliable estimate of its richness. I was informed that the average yield of the drift has been from $\frac{1}{2}$ dwt. to 1 dwt. of gold to the load, with a variable quantity of cinnabar. The gold is fine and scaly, and has evidently been brought like the very water-worn pebbles of the drift, from a long distance up the Cudgegong valley. Some of the gold is coated with amalgam, showing the occurrence in the drift of mercury in a free state. Some of the drift is very coarse, containing rounded boulders of all sizes up to 4 feet in diameter of the various rocks of the district.

I am of opinion that the indications are sufficiently encouraging to warrant the deposit being systematically prospected for cinnabar and gold ; it could be readily worked by hydraulic sluicing with water pumped from the river. The main body of the drift is not more than 110 feet above the level of the river.

I have, &c.,

C. S. WILKINSON,

Geological Surveyor in Charge.

APPENDIX D.

Progress Report for 1884, by T. W. E. David, Geological Surveyor.

Sir,

I have the honor to furnish you with the following report of the work upon which I have been engaged for the past year:—

From January 1st until August 20th I was employed in field work, at Emmaville, completing the map of the tin-fields, commenced by me in the preceding year, and reporting upon an untried coal-seam, near Ashford, and a newly-discovered silver lode in the Little Plant Creek, near Emmaville.

On August 21st I left Emmaville *en route* for Sydney, arriving in Sydney on August 23rd.

For the remainder of the year I have been employed in preparing a map and sections, to accompany my special report on the general geology and mining industry of the Vegetable Creek district. These are now in an advanced state of preparation, and will shortly be published.

Without anticipating the details of the special report, reference may be made to a few points likely to be of immediate public interest.

Since the discovery of tin in 1872 the district has grown into an important mining centre, and from that date until the end of 1883 has produced about 31,000 tons of tin ore.

In 1881 the total produce of the New South Wales tin-fields was, in round numbers, 7,590 tons of tin and 609 tons of ore. Assuming that this ore yielded on the average 72 per cent. of metal, the total amount of tin produced in the Colony for that year may be estimated at 8,030 tons, of which 2,910 tons came from the Vegetable Creek district. The world's produce of tin for the same year was 38,123 tons.

These tin-fields therefore, besides being of vast economic importance to this Colony, must have an appreciative influence on the markets of the world. The country, geologically examined, has an area of about 800 square miles. It is situated on the western slope of the Cordillera, touching the northern boundary between New South Wales and Queensland. It presents a system of deeply eroded rocky valleys and hills, having for its principal orographic feature a central elevated mass of granite, called the Mole Tableland. The eastern margin of this plateau is situated about 12 miles west of the water-parting of the Cordillera, and attains here, at the Battery Mountain, an altitude of about 3,970 feet above the sea-level, the highest point in the district. This Tableland descends westward, with an increasing slope towards the valleys of the Dumaresq and Beardy Rivers. The lowest ground in the district lies at their confluence, about 1,120 feet above sea-level.

The district is drained by four rivers, the Mole, the Dumaresq, the Beardy, and the Severn; but the most important of these from a commercial point of view is the Beardy, or Glen Creek, on account of some of its tributaries being rich in stream-tin. Almost the whole of this district is well wooded; and though droughts occasionally retard mining operations yet the average rainfall compares favourably with that of many parts of England.

The average rainfall at Strathbogie, near Vegetable Creek, for the ten years preceding 1884, was 33.11 inches, as recorded by Mr. H. Gordon, to whom I am indebted for the information. Such a rainfall, if properly stored, should be amply sufficient for all the requirements of local mining.

The mining industry of the district naturally falls under two main divisions, *alluvial* and *lode-mining*.

The *alluvial* mining is concerned with working the recent gravels and rubble in the channels of the present creeks, as well as the older Tertiary gravels. The latter are found in places lying high up on the hill slopes distant from the existing water-courses, and are generally covered over with a thick coping of stony lava, constituting in the latter case the "deep leads." The *lode-mining* is located principally within the area of the tin-bearing granites of the Mole Tableland.

Of the shallow *alluvial* tin workings the most important centre has been the Vegetable Creek proper, in the immediate neighbourhood of Emmaville. The greater part of the rich tin ground here has been worked over at least once; some of it even three times. A considerable body of ore, however, still remains in the old tailings from the Great Britain to the Rothschild Mines. Most of this ground might be worked over again to advantage, if a sufficient body of water were available for hydraulic sluicing.

At the Y Water-holes Mines an area of about 200 acres of tin sands still remains unworked. These sands are comparatively poor in tin, excepting where it has been concentrated in the channels, most of which have been followed and exhausted. The body of stream tin, however, left in the poorer sands at the sides of the channels, which yield from 6 to 10 lb. of tin per cubic yard, must be considerable. Taking the average thickness of the tin sands as 6 feet, and the area as 200 acres, an average yield of 5 lb. per cubic yard would give over 4,300 tons of stream tin, and this would probably be rather below the true quantity.

Recent stream tin gravels have also been worked on the northern, southern, and western slopes of the Mole Tableland.

Small patches of *alluvial* ground still remain unworked at the lower end of Catarrhy Creek; and payable tin ground may yet be found in some of the Mole Tableland Swamps, as Trollope, Wyndham, and Paradise Swamps.

These lie in trough-like depressions in the granite, having a length of from $\frac{1}{4}$ to 1 mile, and an average width of about $\frac{1}{4}$ mile. No shafts, as far as I am aware, have been bottomed in them, attempts having failed on account of the heavy influx of water. If it could be proved that tin was present in sufficient quantity to justify the outlay of some capital, the swamps might be drained by syphons. The metalliferous character of the underlying sands might be previously tested by sinking shafts, casing the sides with thin wrought iron cylinders, which would have obvious advantages over wooden slabbing, in passing through running sand.

The stream tin in these shallow alluvial workings has been derived, partly from the waste of the neighbouring tin-bearing rocks, which has taken place since the formation of the Tertiary tin gravels, and partly from the stream tin contained in the latter.

The Tertiary gravels, though brought into their present position chiefly by the action of fresh water, were probably originally of marine origin, as would appear from the intensely worn surfaces of the stones, of which they are formed, as well as from the fact that only the hardest and most indestructible minerals have survived in them. These are chiefly well rolled pebbles of quartz, associated with gems, as zircon, beryl, sapphire, topaz, spinel, garnet, etc., and oxide of tin.

Small

Small isolated patches of these gravels have been worked at Scrubby Gully, Surface Hill, and near Ruby Hill. These insignificant outliers, a few acres in extent, are the only visible remnants of what must have been once extensive gravel beds; and the question at once suggests itself, what has become of the rest of these beds, and their ore deposits?

In the long ages which elapsed since the deposition of the Tertiaries and the erosion of the present land surface much of the stream tin from these gravels has been removed by denudation. Some has probably been ground into fine dust and transported to great distances; some has been dropped nearer its original source, and occurs mingled with the recent angular tin in the present creeks; but by far the greater part lies concealed in old valleys buried under sheets of lava and volcanic dust. The sites of these old valleys are now marked by the red hills of scoria and dust, and the smooth basaltic flats, which stretch away almost without a break from Emmaville to Ruby Hill, a distance of about 30 miles. Another buried valley underlies the lava sheets, which extend from the Battery Mountain towards Wellington Vale. Similar basalt-capped gravels occur at Surface Hill and Maid's Valley.

A detailed description of these lava streams and their points of eruption will be given in the special report. Omitting the Surface Hill and Maid's Valley leads, the deep leads of the Vegetable Creek district may be classed as follows:—

1. The Vegetable Creek Lead, including the basaltic country to "Kangaroo Flat," "Hall's Sugarloaf," "Paddy's Sugarloaf," and the "Surprise."
2. The Graveyard Lead.
3. The Springs Lead.
4. Rocky Creek Lead.
5. Ruby Hill Lead.
6. Wellington Vale Lead.

Of these six leads only the first two have been at all extensively worked.

1. *The Vegetable Creek Lead.*—This is by far the most important alluvial ore deposit in the district. It has been worked from its source, close to the township of Emmaville, for a distance of 2 miles, to Fox's, in portion 120, parish of Hamilton. The same lead has been proved to be payable tin-bearing at Barry's, 2 miles west of Fox's, and also at Kangaroo Flat, 10 miles further down the lead from Barry's, in a north-north-west direction.

Work is being actively carried on at the upper end of the unworked ground at Fox's and Bailey's mines. At Kangaroo Flat Hall Brothers have suspended their mining operations temporarily on account of the present low price of tin.

The intervening basaltic country is being prospected by several enterprising companies. Great difficulty has been experienced in developing the lead below the Wesley ground, owing to the water which is met with in the sands as soon as the basalt is pierced.

Hart, Flannery, and Company have sunk a row of shafts across the basalt in portion 3, parish of Hamilton, without succeeding as yet in finding the channel. Several of these shafts have been bottomed by means of boring rods, the bore being tubed with iron. This admits of a sample of the sand or gravel being obtained from any depth, without having to resort to the expensive method of putting down shafts through running sands.

The Chance Company are also engaged in active prospecting lower down the lead, as well as Reid and others, Barry and party, Kelly and party, &c.

In portion 137, parish of Arvid, Messrs. Wesley and Company have sunk a prospecting shaft, which at the time when I left Emmaville was down 255 feet. The shaft was sunk through basalt to within $7\frac{1}{2}$ feet of the bottom, when gravel was struck. This extended to the bottom of the shaft, which was here found to consist of basalt. This proves that more than one channel must underly the made country at this part of the lead.

The ultimate chances of the success of these companies are as certain as they can be in any mining venture; nevertheless the labour and money expended in sinking shafts and pumping for a period of over two years, without attaining much practical result have, in combination with the low price of tin, had a very depressing effect on the neighbourhood; and it is sincerely to be hoped for the welfare of mining in the Colony as well as in this community that these efforts to further develop its mineral wealth will soon be crowned with the success which they deserve. Much labour and expense might be saved in developing this lead if it were worked systematically from its lower end at the Fishing Grounds, or Kangaroo Flat upwards towards Barry's. If this method of working were adopted the water in the tin gravels, which now proves such an obstacle to their being worked, might be drained out of them by gravitation.

2. *The Graveyard Lead.*—This lead has not been worked to any extent west of Curtin's and Ceruti's. The gutter has been proved in portion 520, Scone, but did not contain tin in payable quantity at the point where it was crossed by the prospecting drive. As there is evidence of the tin in this lead having been drifted chiefly from the north, prospecting should be carried on from the northern side of the lead towards the south. It is quite possible that a reef wash of payable tin may be found here above the level of the channel or gutter. This has been Mr. Warrell's experience at Kangaroo Flat, and has been confirmed at the Surprise Mines and Hall's Sugar Loaf, where the high level wash has proved richer in stream tin than the adjoining low level.

3. *The Springs Lead.*—This has been worked on a small scale at the Springs and Cockatoo. As the gravels between the Springs and Rocky Creek are nearly on the same level it is difficult to determine by aneroid whether there is a water-parting between this and the Rocky Creek Lead, or whether the two join. Prospecting should be carried on from the outcrops of tin gravel at the lower end of the lead, up the lead; for if the gutter has been fed chiefly from the north it may become poor when followed in a southerly direction, no payable stream tin having been found in the recent gullies on either side of the lead, south of the Springs.

4. *The Rocky Creek Lead.*—The supply of tin to this lead appears to have come chiefly from the N.E. This accounts for the richness of the gravels in the small feeder known as the "Gem," as compared with that of the main channel, which runs through the narrow valley at the N.E. corner of portion 101, Hawthorne.

The Gem lead falls from the N.E. to the S.W.; while the main lead apparently descends from its junction with the Gem in a south-easterly direction towards Mr. H. Gordon's overseer's paddock.

In prospecting this lead it might be advisable to follow the Gem Lead into the deep ground, which is known to contain extensive beds of coarse river gravel, yielding a little fine tin. That some of this tin ground at Rocky Creek is payable is proved by the fact that at the Gem 3 tons of ore were washed from seventy loads of gravel. As yet none of this country has been fairly tested.

5. *The Ruby Hill Lead.*—This lead heads probably from the present source of the Springs Creek. It has been worked at its lower end at Ruby Hill, where I am informed about 80 tons of stream tin have been raised. The stream tin here is very fine, and difficult to separate from the sands, as they contain so many heavy gem stones.

It is probable that none of the last three leads will be extensively worked until the exhaustion of the richer Vegetable Creek and Grave-yard Leads.

6. *The Wellington Vale Lead.*—A payable shallow lead has been worked at the upper western side of this lead, but the adjoining basalt country has been very little prospected.

A suitable point for testing this lead would be at a small outcrop of sand under basalt in the main creek, flowing westerly through portion 534, parish of Annandale, county of Olive.

This outcrop bears about W.N.W. from the S.E. corner of the above-mentioned portion, 14 chains distant.

There is evidence here of two sheets of basalt, one overlying the other. The under-sheet is about 100 feet thick, the upper over 200 feet. Two leads may therefore be expected here, the older on the eastern side of the made country, near the outcrop mentioned, and underlying the lower lava flow; the younger nearer the western edge of the upper flow.

The Lodes.—A detailed description of the lodes will be given in the special report. The following general remarks may be made with reference to the tin lodes:—Out of a total of some fifty tin lodes and leaders, of which about thirty are sufficiently large to deserve attention, the majority promise to be intermittently tin-bearing to considerable depths. A few only, however, are of sufficient width and richness to be worked to advantage at present. As a proof of the permanence of the lodes, it may be stated that at the Dutchman Mine a lode has been proved to be tin-bearing to a depth of 200 feet; and as tin-bearing veins occur on an adjoining hill at 100 feet above the surface of the preceding lode, the tin lodes here may be considered permanent to a depth of at least 300 feet.

The tin ore in the veins occurs in shoots, which pitch generally to the N.E. It must not be supposed, therefore, that a vein has necessarily ceased to be tin-bearing because the particular shoot of ore which is being followed becomes poor or dies out. Other shoots of ore may underly the upper one, as proved at the main shaft on the Gulf Lode, at Butler's Reef, and elsewhere.

The silver lode discovered in the Little Plant Creek in July last has given a great impetus to prospecting, and led to the discovery lately of another promising silver vein on Pye's Creek, parish of Annandale, county Clive. The richest silver ore in this vein, as in that at the Little Plant, consists of silver fahlerz. One sample of this ore, assayed by the Government Analyst, yielded 1,238 oz. of silver per ton, and four other of the richer specimens assayed returned fine silver at the rate of over 200 oz. per ton.

The occurrence near Ashford of a thick seam of coal, some of which is of good quality, adds permanency to the fuel supply of the district. I have already reported on this coal-seam and the Little Plant silver lode.

Summary.—The present depression in mining at Vegetable Creek appears to be due—

1. To the low price of tin.
2. To the fact that the shallow leads are being exhausted more rapidly than the deep leads can be developed to take their place.
3. To a want of confidence in the lodes, arising chiefly from an imperfect knowledge of the mode of occurrence of the ore bodies, and the best methods of working and treating them.

The depression may, therefore, be only temporary, and, although the richer and more easily worked stream-tin deposits have been to some extent exhausted, the falling off in supply of tin from this source will be partially compensated by an increased output from the deep leads; and when the latter have been worked out, which cannot be for many years hence, the tin lodes of the Mole Tableland and Tent Hill, and possibly the silver veins of the Little Plant and Pye's Creek, promise permanent employment to a large mining population.

I have, &c.,
T. W. EDGEWORTH DAVID.

The Geological Surveyor in Charge.

APPENDIX E.

Report of the Curator of the Mining and Geological Museum.

Sir, Mining and Geological Museum, Department of Mines, 31 December, 1884.

I have the honor to hand you herewith the returns of assays and analyses of samples from new and untried deposits, &c., made by the Department of Mines during 1884, with a view of promoting mining interests. Though the majority of the samples have proved worthless in themselves, yet, taking into consideration the valuable information thus afforded prospectors, this view has been fulfilled; for the value of an assay must not be estimated only by the richness of the result, but also by the guidance it affords in the following up of indications revealed in the different varieties of materials forming deposits, or in the saving of capital otherwise expended in profitless labour.

The excitement consequent upon the discovery of payable silver deposits in different parts of the Colony, notably at the Barrier Range and Emmaville, and the success attending the treatment of similar deposits at Mitchell, infused fresh vigour into prospectors, and as a result the number of applications to the department for assays has largely increased. During the year 664 samples were tested, against 243 for the previous year, and these represent but a portion of the number submitted for examination.

Many samples of argentiferous ores from the Barrier Range have proved of great richness, yielding up to 16,294 oz. of silver to the ton, being composed chiefly of rich veins of chlorobromide of silver.

Payable samples have also been tested from the Emmaville, Mitchell, Rockley, Goulburn, O'Connell, Lachlan, and Bellinger River districts.

Assays

Assays of auriferous ores have yielded up to 127 oz. of gold per ton, and payable samples have been tested from new deposits in the Adelong, Bathurst, Upper Hunter, Dungog, Tarcutta, Tuena, Muttama, Moruya, Silverton, and Glen Innes districts.

Payable samples from new discoveries of copper, tin, antimony, lead, iron, &c., have been tested from various localities in the Colony, likewise samples of coal, shale, limestones, &c.

I have also the honor to hand you the returns of the donations and other additions to the Mining and Geological Museum and Library during the same period, together with the following particulars of the progress made in the accumulation of specimens and publications :—

130 donations received for the Museum have considerably augmented the number of specimens previously in hand, many of them consisting of large collections of public interest and scientific value, notably amongst them being a collection of minerals from Canada, presented by A. R. C. Selwyn, Ph. D., F.R.S., Director of the Geological Survey; collections of nickel, cobalt, and chrome ores from New Caledonia, presented by Messrs. Martin Thomas and A. Oppenheimer; Miocene fossils from Adelaide, by Professor Tate; minerals from Ravenswood, Northern Queensland, by Messrs. A. H. Cooper and Parish; collection of bones of extinct animals, including *Diprotodon*, *Macropus*, *Phascolumys*, crocodiles, &c., from Cuddie Spring, Bogan district, by Mr. J. H. Yeomans, of Gilgoon; collection of blocks of tin-stone and samples of stream-tin, from various lodes and leads in the Emmaville district, by Mr. John Reid, managing partner, on behalf of the Glen Smelting Company, Tent Hill; specimens of gold richly impregnated in serpentinite and mispickel, and metallic antimony in calcite, from the new Reform Gold-mining Company's mine, Lucknow, by Mr. J. H. Newman, manager; collections of silver ores from Barrier Range, by Messrs. A. H. Bray, L.S., and M. Barlow, L.S.; collections of Pliocene fossil fruits and fossil wood, from the Great Extended Gold-mining Company's mine, Forest Reefs, by Mr. C. J. Graham, local director, and Mr. E. O'Shea, manager; collection of antimony ores, and specimens illustrative of the metallurgy of antimony, from the Carangula Antimony Smelting Works, by Mr. E. H. Becke, manager.

The Museum has been further enriched by collections, by yourself, Mr. Geo. Sur. T. W. E. David, Mr. W. H. J. Slee, Inspector of Mines, and Mr. Charles Cullen, Collector, illustrative of the geology and mineralogy of the districts inspected, notably the Barrier Range, Mitchell, Berrima, Mittagong, Goulburn, Cudgegong, Singleton, Maitland, Greta, Vegetable Creek, Melrose, Gwydir, and Bingera districts.

The number of specimens registered amounted to 4,393, making the total to date 13,762.

215 donations to the Library were received, embracing many valuable works of reference, chief amongst them being the large number of volumes of progress reports presented by the Directors of the Geological Surveys of India, Canada, and the United States. The Danish Government forwarded through their Consul a number of scientific publications. The General Lands Office, Washington, United States, contributed a number of useful works compiled at that office. The Directors of the Academy of Freiberg presented a large number of their publications. Whilst donations of progress reports, &c., have been received from Victoria, New Zealand, &c.

In addition to the foregoing the library has received a valuable acquisition in 132 volumes of scientific works of reference purchased by the Department through the Agent-General in London.

During the year a collection (numbering 369 specimens) of fossil leaves, &c., from the Lower Tertiary stanniferous deposits of New England, was forwarded to Professor Dr. Constantin, F. Von Ettingshausen of Graz, Austria, to be figured and described.

A small educational collection of typical minerals and fossils was prepared for the Technical Board, for the use of the itinerant lecturer on geology. Also a collection of economic minerals for the Honorable J. Macintosh, M.L.C., for transmission to Scotland.

The Committee of the New South Wales Wealth and Industrial Exhibition having requested the Department to furnish an exhibit, a fair display has been made of blocks of ores on a trophy stand, together with a general collection of minerals and fossils in glass cases, while the wall space allotted is occupied by geological and mining maps, photographs, &c.

A number of exchange and promised collections are still to be prepared, but owing to the want of room for sorting, such work cannot be proceeded with at present.

No space has been available for displaying any of the specimens now stored in the iron store room in Bridge-street and in the cellars of the present offices; but as a temporary structure to serve as a Mining and Geological Museum has been commenced between the Head Office and the Geological Survey Office, we may hope early in the coming year to commence the sorting and arrangement of a typical collection of minerals and fossils, to serve as a guide to miners, prospectors, and others, the want of which has been long felt and often expressed.

The Geological Surveyor in Charge.

I have, &c.,
JOSEPH E. CARNE,
Curator.

APPENDIX F.

ON the fossil pine-forest of Kurrur Kurrán, Awaaba Inlet, or Lake Macquarie, on the east coast of Australia. By the late Rev. W. B. Clarke, M.A., F.G.S., F.R.S.

The following is a copy of MS. left by the late Rev. W. B. Clarke. An abstract only was published in the "Proceedings of the Geological Society of London," vol. IV, part I, No. 94, 1843 :—

"The Inlet of Awaaba, or, as it is called, Lake Macquarie, is the largest of the shore lakes or inlets between Port Stephens and Broken Bay. Others occur at intervals along the east coast of New South Wales.

"The term lake is generally applied to them from their having a narrow opening seaward which is usually very blocked up by sand.

"Awaaba is situate in the midst of the series of sandstones, and conglomerates and lignite beds which supply the Australian coal, extending from the river Hunter along the coast southwards towards Brisbane Water.

"Very recently coal works have been opened about 4 feet above the level of the water in Tirabeenbah Mountain, and it is about this level that immediately over and under the lignite there occur beds of fossilized wood.

"Awaaba,

"Awaaba, or Lake Macquarie, consists of a series of bays running up amongst these beds, which being divided by nearly vertical joints afford regular longitudinal and transverse lines of coast. The water of the lake is very deep, and the cliffs are steep at the water's edge. Fine bays running out like fingers pass up the country, a low coast range of the coal series, shutting out the sea, except at the before-mentioned entrance which may be considered as the wrist of the hand.

"The new coal works are at the south end of Tirabéénbah; the part under discussion is at the north end. The general condition of the locality is this: The mountain of Tirabéénbah ends abruptly to the north-west, being cut off by a fault, and forming a lofty though not very abrupt escarpment, where the range turns round towards the west and south-west. A wide valley intervenes between it and the next range on the north-east, and the face of the mountain swells out into a hill of low elevation and abuts upon a bay of inconsiderable size.

"Between the slope and the water occurs a level alluvial flat, about a foot above the lake, composed of black sandy vegetable mould, and detritus thickly interspersed with roots of plants and grasses; the length of this flat cannot be much less than half a mile, and its average breadth is 63 paces or about 50 yards. Trees of large growth, eucalypti and casuarinae, and some smaller shrubs stud this flat at intervals, and even grow close to the water. This flat is called by the aborigines Kurrar Kurrán. The lake here is very shallow, and it would appear as if the alluvial flat extended some distance further under the water. (*See Fig. 1.*)

"Bounding the river to north-north-east a conical hill rises behind the forest that clothes a long point running out in front, and on the south-west the slopes of Tirabéénbah come down to the water, so that the bay is perfectly land-locked, having an opening only in front of the alluvial flat, and the quiet character of the place and the sombre wood-clad low lines of the coast do not of themselves lead to any idea of great geological interest. The whole is a pretty lake-like picture, whilst on points at the distance of from 80 to 200 feet from the shore numerous water birds, cranes, gulls, and pelicans, are often seen sitting and standing upon what appear at the distance to be points of a reef of rocks just peeping above the water. The black swan also occasionally sails across the bay, giving an idea of natural security to the inhabitants of this otherwise unoccupied and secluded spot. It is there that by far the most curious instance of the freaks of nature which have met my notice in this singular country is seen to occur. Throughout the whole of the flat, and for the distance named in the lake, and perhaps further, stumps and stools of fossilised pines stand out of the ground and water. If the present forest were cut down at a certain level nothing could give a better idea of the effect than this fossil forest presents. The trees are of various sizes, from 2 to 4 feet above the surface of the ground, but one stump in the lake must be at least 4 feet above the water and 5 or 6 feet in diameter.

"The colour of the fossils varies from grayish white to clouded gray within, and sections of them have the identical appearance of slices of modern pine wood, the rings of growth being as distinctly marked and the fibrous transverse matter between seen under the microscope, and even without it, has the glossy appearance of the recent wood. Veins of chalcedony also traverse the fossils between the annular rings and also in the radial lines, in this respect, as in others, affording an instance perfectly analogous to that of the fossil trees of the Isle of Portland. Indeed, after comparison of the Australian with English specimens, I can see no material difference in their fossil structure, and it is evident that the two examples are but distinct proofs of the same kind of phenomenon.

"The surfaces of the trees where they have been exposed to the air have acquired a yellowish hue, and lichens have grown over some of them, giving the wavy appearance which living trees now present in the bush.

"These trees appear to have been fossilised whilst they were growing, since no process of fracture in the living state could have given such clear and horizontal sections. Moreover, in one or two instances a very large stem has been broken apparently by some recent cause, and two or three fragments all perfectly clear and horizontal in the fracture have fallen off from the stump and lie beside the lower part, whilst occasionally portions have been further removed and lie upon the surface of the alluvium or are entangled in it. The general direction of the fallen portions is from north-east. That this is the result of some modern cause is clear from the fact that the surfaces of the sections are clean, whereas the summit of the stump is overgrown and meteorologically affected. It is possible that some of the fractures may have originated in the blows they have received from the blacks.

"A few of the stumps have a hollow in the middle, but others are firm throughout. In several about the same diameter I counted 60, 70, 80, and 120 concentric rings of growth; and in one case the bark of the tree was about 3 inches thick.

"At the distance of 3 feet from the shore I found one standing out of the water with portions of the root imbedded in the rock below; and of those on the flat many had remains of the roots still in the rock under the alluvial matter; and the greater part were all standing erect. Such too is the case with those in the lake, and their situation is marked by the birds before alluded to, which thus sit in the water on trees that once grew upon dry land, but now converted into stone, remain *in situ* as marine rocks. The modern casuarina is also seen occasionally to grow on the flat out of the spot where the fossil tree appears, and one large modern tree has actually by its roots upset the stool of a fossil tree which lies about the foot of the recent plant as if that had turned it out of its burial ground.

"The train of thought which is excited by this scene is highly curious, and in few places in the world can the quiet and daily processes of natural growth and decay, the forms of living and dead things, and the successive changes and reproductions of matter, owing to the operations of most powerful though secretly evolving causes be so prominently displayed, as in this singular picture of the past and the present.

"The rock in which these trees are rooted is a sandstone of a compact and semi-crystalline character, approaching to flint or chert, and undoubtedly of the same level as that which may be noticed under Tirabéénbah at the south head of Awaaba and Nobby's Island at the mouth of the Hunter. This case is but a larger expansion of what occurs there; and instead of a few we have here at least 500 trees exhibited in the character of fossils. We cannot doubt that such being the case this is the real geological horizon of that great silicified forest which has furnished the enormous quantities of fragments of similar fossil wood which are spread over the surface and embedded in the sandstones above and under the coal. Tasmania as well as Australia exhibits this abundance, and, so far as I can learn, it is a distinguishing characteristic of Australasia generally. In "The Tasmanian Journal," vol. I, p. 24, is an account of fossil wood from Macquarie Plains, Tasmania, by J. D. Hooker, M.D., assistant surgeon of H.M.S. "Erebus," from which it appears

appears that Tasmania is in this respect in perfect agreement with Australia; and Flinders, writing of the islands in Bass' Straits, says:—"Some of the trees on Preservation Island had partly undergone a peculiar transformation. The largest of them were not thicker than a man's leg, and the whole were decayed; but whilst the upper branches continued to be of wood the roots of the surface and the trunks up to a certain height were of a stony substance resembling chalk. On breaking these chalky trunks, which was easily done, rings of the brown wood sometimes appeared in them, but in the greater number nothing more than circular traces remained. The situation in which these trees were principally found is a sandy valley near the middle of the island, which was likewise remarkable for the quantity of bones of birds and small quadrupeds with which it was strewed. The petrifications were afterwards more particularly examined by Mr. Bass, who adopted the opinion that they had been caused by water."—Flinder's *Voy.* I, cxxx1.

"A partial petrification of wood is not altogether unknown in other and more distant countries, and not to allude to Trajan's Bridge (already considered by Dr. Buckland), I may mention the occurrence of such examples in Antigua. I have seen a plant from that island having a stem of natural wood with an attached bulb converted into silica. A specimen of this kind was in the year 1833 in the collection of the late Rev. T. Barkett, Rector of Swanage, in the county of Dorset.

"An interest is excited for the Australasian petrifications by the circumstance of their being generally found associated with igneous rocks. Preservation Island, for instance, is composed of granite and plutonic schists, the latter traversed by granite veins and trap dykes; and Awaaba and its vicinity, especially Nobby's, and the cliffs near Newcastle, are also powerfully affected by intrusive rocks.

"Keignalan" also, according to Dr. M'Cormick, of the "Erebus" (*"Tasmanian Journal,"* vol. I, p. 279), exhibits the phenomenon of silicified wood in association with and imbedded in trap-rocks. But to return to Kurrar Kurrar, the rock as before observed, as well as the trees is silicified; the conclusion therefore is, that the silex must have been held in suspension or solution in the original soil which was probably moist. That some change has been induced upon the rock is evident from the fact that where it lies round the roots, which is the case with that tree about 3 feet from the shore, piled up, exactly as the rocks at Portland, described by Professor Henslow (*see* fig. 3), numerous white spots, so frequent as to give the stone a mottled character, containing powdery silex, present themselves. I see no other solution for this phenomenon than the supposition that the specks mark the site and passage of the fibres of the roots and that the cavities have been filled by it, unless they represent points of imperfect silicification. The case is in some degree analagous with that of common chalk flint (to the white varieties of which the rock is not dissimilar) in which similar white patches of powder frequently appear. That this substance is more decomposable than the rest is evident from another fact that the surface of the rock above the water is worn into little holes by the decay of this powder presenting an appearance externally as if it had been pierced by lithophagous animals.

"In one of the fragments I found the silicified impression of part of the leaf of a *glossopteris*, proving distinctly that the siliceous character is of posterior date to that of the deposit itself. How this flinty or cherty semi-crystalline action has taken place may not be easy to explain, but received in connection with the trap dykes at Nobby's (of which this rock is a continuation) and the singular markings of iron upon them there, may we hazard the conjecture, suggested by Dr. Buckland, as to the origin of flint from the water of hot springs, and suppose that after the growth of the trees in their natural soil they either descended to a lower level and into an ocean heated by plutonic fires, or an inundation of heated water enveloped them and saturated the earth to a great depth. Howsoever it may be explained the phenomenon is one which involves much conjecture, and as at the south head of Reid's Mistake, similar beds contain trunks of trees passing vertically through them and others lying horizontally in them, at a higher level than the sea, the trunks probably rising from roots at that level, it is clear that whether the soil was heated or not the enveloping matter similar to that in which the roots are fixed, must have been almost as much charged with silex as true flint itself.

"That the semi-crystalline action took place after the entanglement of the trees seems plain from a curious fact that lines of division, apparently contraction joints (*see* fig. 4) pass through both the fossils and their matrix, and must, therefore, have been subsequent to the latter occurrence.

"At the same time it must be admitted that though my own impression is these trees grew where they now stand, their roots do not extend (so far as has been yet examined) very far into the rock, nor is there any appearance of a drift-bed as at Portland, though the roots evidently may run down to the bed of lignite immediately under the flinty strata. It is also true, that immense quantities of broken fragments (apparently of branches) are found embedded in the sandstone and conglomerates above this horizon, which were undoubtedly drifted; but a similar fact has been noticed by me at Lytchett and Longfleet in Dorsetshire, where, in the borough of Poole, amongst the diluvial chert that covers the chalk and plastic clay-beds, portions of Portland Island coniferæ lie loose in the surface soil. In the same way, whatever the real soil of these Lake Macquarie fossils may have been, portions may also have been drifted with the pebbles and sand comprising the upper beds.

"Fragments lying in the sandstone over the fossiliferous rock at Munniwarrie and Wollongong, and at Mulibimba (Newcastle), as well as on the surface at Wollon Hills and at Holworthy Downs, River Clyde, and elsewhere in this Colony, are of precisely the same appearance and nature of those fragments which I have found in Dorset, and in both cases I do not remember to have seen any of such drifted fragments but those which had lost their bark, whereas many of the trunks and stools of trees at Kurrar Kurrar have the bark fossilised, and one or two in such a way as to show that it was torn partly from the tree whilst it stood, as if the tree had been broken down and the bark rent by the fall. In general, however, the bark where it can be traced is firmly fixed upon the trunk (*fig.* 2).

"If we might assume that the lower lignite bed represent the soil, and the trunks and boughs to have been gradually enveloped by sinking down, as the siliceous rock was poured in in the condition of wet sand; then the upper lignite bed might be supposed to represent the level of the upper branches, and in that case if the trees grew near the edge of a lagoon, or on the banks of an estuary, it is clear that the phenomena of two lignite beds and the overlying conglomerates containing fragments of fossil boughs are capable of satisfactory explanation and their present position would result from vertical changes of level.

"A similar explanation has been adopted by Mr. Witham (observations of fossil vegetables, p. 7) quoted by, De La Beche (*Manual*, p. 444) respecting the stem of erect *sigillariae* near Newcastle-on-Tyne, the roots being 'imbedded in a small seam of coal under the sandstone while they are all truncated on the line of the high main-coal bed to the formation of which their higher ends have in all probability partly contributed.'

"Respecting

"Respecting the true character of these trees reference may be made to the distinction pointed out by Dr. Buckland (B.T. Vol. I, p. 486) after Mr. Nichol, between the true pines and other coniferous trees. The structure of ordinary pines (he says) occurs in wood from the coal formation of New Holland; but in a note he adds, that a section of a tree from the same coal-field was like that of an Araucaria. Now if this distinction holds good, the Lake Macquarie trees are pines, exhibiting the concentric and radial and longitudinal structure with remarkable precision. As, however, it appears that both pines and araucarian trees occur both in the transition coal and oolitic beds of Europe, no inference can be drawn as to the geological era of these Lake Macquarie trees. In Jamieson's Journal, January, 1833, p. 155, is given an analysis by Mr. W. Nichol of fossil woods from Newcastle Signal Hill, 200 (?) feet above the sea, to which are assigned the hardness of flint and specific gravity of 2.759. It is said to be of a coniferous tree.

"This wood, I know, is like that of Lake Macquarie, and therefore the description and analysis of one may be assumed as that of the other. The colours are named as red, dark grey, and brown; there are also others composed of hydrated carbonate and red oxide of iron. Similar examples of these occur not far from the lake, but not at Kurrar Kurrân. As this locality affords the greatest abundance of these fossils, so the history of it seems to offer the fittest occasion for observing how completely the occurrence of these trees exhibits an inference similar to that exhibited by the somewhat different features at the Isle of Portland—the alternate depression and elevation of a country.

"If it be admitted that these trees grew where they are now rooted, it follows, of necessity, that notwithstanding there is no evidence of an alternation of fresh water and marine strata as at Portland, the dry land must have been submerged with its forests by a slow and gradual depression, till the siliceous bed had formed above it; and upon it not only had there accumulated a bed of vegetable matter (whether derived from drift or not), composing the upper lignite, but that the depression must have continued till the now partially denuded conglomerates and sandstones had been formed above them.

"That they have arisen from that depression is proved by the fact that the upper bed of lignite is now at a considerable height above the level of the lower; and that the process of rising may still be going on is inferred from the fact that some of the fossil trees still remain in and under the water, and that the accumulation of alluvial soil is evenly spread over the edge of the lake by the action of the water under which it must more recently have been deposited.

"Moreover, since very large eucalypti now grow upon this flat, and also large casuarinæ at the very water's edge, it is clear that the flat is of a considerable age, and not altogether of yesterday's formation. The usual occupier of new alluvial land—the mangrove tree—does not appear to be present, but on the other hand there is no visible proof of modern trees of previous growth, and these facts in connection with the fossil trees being partly in the water and partly out, point to a gradual and programmatic change of level. The trees could not have grown in the water where they now appear, and admitting that the alluvial flat does not prove what has been supposed just before, still, though lignite might have been deposited in a lake far above the sea, the trees proving the site of the dry land, even if never elevated, establish the fact of a deposition. Viewed, however, in connection with the dislocations and faults all round them, and with numerous other well-established phenomena of that class, which cannot here be further alluded to, these trees distinctly establish the inference of which, however, I possess even stronger evidence, that numerous alternations of level and mutual risings, and fallings have taken place to a great extent in New South Wales.

"The argument is not much strengthened by the occurrence of the *glossopteris* in the sandstone surrounding the roots of the trees, for if the one was drifted so might the other have been, and if the one had grown there so might the other; but if in the case of the fossil trees near Manchester, described by Mr. Hawshaw (G.T. VI, p. 177), it be considered difficult to suppose how six trees could have been drifted vertically with their roots downwards, how much greater is the difficulty in supposing, perhaps, 60,000 (for along the coast of New South Wales they are innumerable) to have undergone a similar process of transportation in Australia!

"Surrounded, as the roots are in some instances by an undoubted collection of the sandy matter, which has remained higher than the rest of the surface of the stratum, this could not have been so accumulated by the action of drifting. Moreover, there, as under the cliff at the South Head, we see similar examples with stems lying beside the stumps, and nearly all pointing the same way, the difficulty which was great before becomes incapable of any other solution than that the bed in which they occur was that in which they grew.

"Though not necessarily connected with the preceding remarks, it may be observed here that about the same geological horizon, large stools, and stems and branches of trees occur both at Nirritimbah (Mutton-bird Island) off the sea entrance of Awaaba Inlet, and also along the beach at Newcastle and Red Head, and in Nobby's Island close to the coal or lignite beds. In the former case they are mineralized by a pudding-stone (which lies immediately over the coal in Australia), and the fossils are, therefore, casts of trees in conglomerate. In the latter they are imbedded in a very pebbly grit passing into a pudding-stone, and are mineralized by hydrate of iron. Trees of this mineral are there seen from 10 to 150 feet in length; and one remarkable example occurs of what is by some persons called a boat converted into iron, being the bark of an enormous tree so fossilized. It is 16 feet long, and in the widest part 6 feet 5 inches across.

"At the time I inspected the last-named example, there lay a large pile of eucalypti and other trees upon the shore, the products of a violent flood in the Hunter; they had been washed out to sea and thrown up 5 or 6 miles to the southward by the current and tides; and amongst them was a mass of bark of about the same size and general features, stripped from a tree. I cannot doubt, therefore, that some of our Australian fossils are drifted.

"W. B. CLARKE."

"Parramatta, 29th August, 1842."

APPENDIX G.

COLLECTIONS made by Officers of the Department of Mines during 1884.

Name.	Description.	Locality.
C. S. Wilkinson (Government Geologist).	Collection of iron ores	Mittagong District.
Do	do do	Goulburn District.
Do	do of coal	Bundanoon, Berrima, and Ringwood.
Do	do of minerals and fossils	Singleton.
Do	do of silver ores and associated minerals.	Barrier Range.
Do	Bismuth and tin ores	do
T. W. E. David (Geo. Sur.)	Collection of tin ores and other specimens ..	Vegetable Creek District.
Do	Tin ores associated with beryl, tin-stone (lode and stream).	Old Gulf lode, Vegetable Creek District.
Do	Collection, numbering 300 specimens, illustrative of the geology and mining industries of the Vegetable Creek District.	
J. Mackenzie (Examiner of Coal-fields).	Coal and magnetic iron	A. A. Co.'s shaft, Newcastle and Mt. Wingen.
W. H. J. Snee (Inspector of Mines).	Collection of silver and copper ores	Melrose, Lachlan District.
Chas. Cullen (Collector) ..	Collection of fossils	Fish River Caves.
Do	do of Carboniferous fossils	Wollombi and E. Maitland.
Do	do do	Greta and Harpur's Hill.
Do	do of Miocene fossils	Aldinga, South Australia.
Do	do of fossils	Pallat, Gwydir River.
Do	do of diamondiferous wash-dirt, &c.	Bingera Diamond-fields.
Do	do of minerals	New England.
Theodore Ranft (temporary Collector).	do of Silurian fossils	Bowning.
Do	do of iron ores	Binalong.

DONATIONS to Mining and Geological Museum during 1884.

Donor.	Donation.	Locality.
Mr. P. Ahearn	Samples of auriferous quartz	Elliston, Upper Hunter.
Mr. H. G. Brown	Smoky quartz crystals with adherent crystals of felspar.	Meadow Flat, near Rydal.
Mr. T. F. De Courcy Browne	Gem sand	Near Bingera.
Mr. A. H. Bray, L.S.	Collection of silver ores	Silverton.
Mr. Beazley	Copper ore	Herberton, Queensland.
Do	Pumice	Sunda Straits.
Mr. F. Baedle	Asbestos, oxide of manganese, garnets, and hornblende.	Tintin Hull.
Messrs. W. H. Bond & Co.	Auriferous mispickel	Eureka Mine, Hargraves.
Mr. E. H. Becke	Collection showing different stages of antimony smelting.	Carangula Antimony Smelting Works.
Mr. M. Barlow, L.S.	Collection of silver ores	Silverton.
Mr. J. B. Bassetti	Collection of auriferous ores	Solferino.
Mr. H. Y. L. Brown (Government Geologist, S. A.)	Incisor of <i>Diprotodon Australis</i>	Millicent, South Australia.
Mr. F. H. Burslem	Copper ore	Near Wellington.
Mr. Blackett	Carboniferous marine fossils	Reservoir, West Maitland.
Mr. H. Blackiston	Drift tin ore	New England.
Mr. W. B. Christie	Asbestos	Briar Park, Rockley.
Mr. A. Cooper	Collection of minerals	Ravenswood, Queensland.
Do	Iron ore	Joppa and Lake George.
Do	Silver ores	Selheim Silver-mines, Northern Queensland.
Do	<i>Lepidodendron Volkmanianum</i>	Mount M'Connell, Northern Queensland.
Dr. J. Cox, F.L.S.	Stalactitic iron ore	Mitchell's Creek.
Mr. A. Cadell	Nuggets of tinstone	Nuggetty Gully, The Gulf, New England.
Mr. J. Cropper	<i>Lepidodendron nothum</i>	Barraba.
Do	Stanniferous cement	Rose Valley, Emmaville.
Mr. N. Colreavy	Silver ores	Barrier Range Silver-mining Company's Mines, Lake's Camp.
Mr. H. Copeland, M.P. ...	Carboniferous sandstone	South Head of Shoalhaven River.
Mr. M. Davidson	Fossiliferous limestone	Capertee.
Mr. E. C. Davis	Auriferous antimony ores	Hillgrove, near Armidale.
Mr. H. Dennis	Silver ore	Barrier Range.
Mr. Darley, C.E.	Shell (fusis)	28 feet below low water, Newcastle Harbour.
Mr. W. Davis	Steatite	Goulburn District.
Mr. Dunstan	Chloride of silver	Mount Gipps.
Mr. J. Deitz	Favosites	Upper Temora.
Mr. Fremlin, M.P.	Oxide of manganese	New England.
Mr. H. W. Ford	Cretaceous fossil shell	422 feet level, Bore D, beyond Bourke.
Mr. W. B. Faithfull	River sand, residue after treatment of 1,000 loads for gold and diamonds.	Macquarie River, near Ironbarks.
Mr. O. Fish	Petrified wood and glossopteris	Wollongong.
Mr. C. J. Graham	Section of fossil tree	Great Extended Gold-mining Company's shaft, Forest Reefs.
Do	Pliocene fossil fruits, <i>Pentene Clarkei</i> , <i>Phymatocaryon Mackayi</i> , <i>Rhytidocaryon Wilkinson</i> , <i>Illicites astrocarpa</i> , <i>Phymatocaryon angulare</i> .	do
Do	Fossil wood	do
Mr. J. R. Garland	Dendrites in slate	Barnedman.
Mr. Hamilton Gordon	Felspathic rock, containing galena, iron and copper pyrites, blende, gold, and silver.	Strathbogie, New England.

APPENDIX G—continued.

Donor.	Donation.	Locality.
Mr. R. G. Graham	Talc	Barrier Range.
Mr. G. Hemsworth	Argentiferous lead ore	No. 3 shaft, depth 34 feet, Bull Dog Range, Mitchell's Creek.
Mr. Herborn	Concretionary limonite.	
Mr. Harkness	Stilbite and magnetite	Tenterfield District.
Mr. R. D. Hale	Silver ores from various silver-mines	Silverton.
Mr. C. Hodson	Stibnite, crude antimony, and antimony regulus.	Gara Falls, Armidale.
Mr. Hanson	Polished marble	Macleay River.
Mr. S. Isenberger	Graphite	Gympie, Queensland.
Mr. A. Johnson	Iron and manganese ores, and auriferous quartz and baryta.	Glanmire, near Bathurst.
Do	Devonian fossils	6 miles west of Capertee.
Do	Goethite	do
Mr. R. L. Jack (Government Geologist, N.Q.)	Collection of fossils from the Marine Division of the Bowen River Coal-fields.	Northern Queensland.
Mr. Jones (Director of Water Conservation, S.A.)	Samples of strata in water-bores at Eucla, Tarkanna, and Hergott Springs.	South Australia.
Mr. C. Knowblanche	Cinnabar, and tailings containing cinnabar, magnetic iron, iron pyrites, sapphires, zircons, &c.	Cinnabar deposits, near Rylstone.
Mr. F. Kennedy	Fossil wood, with marcassite, from a depth of 200 feet, in well.	Yandama Downs, Albert District.
Mr. Kenway	Samples of cement from materials procured.	Goulburn District.
Professor Liversidge	Collection of duplicate samples of assayed auriferous tailings, waste products, auriferous and argentiferous copper ores, tin tailings, and certain other metalliferous ores.	From various localities in the Colony.
Mr. F. C. Levinge	Cinnabar	Cudgegong.
Mr. A. J. M. Lloyd	Aboriginal's stone implements.	
Mr. J. P. Lawson	Quartz crystals	12 miles north-east of Mount Gipps.
Mr. C. G. Lewis	Fossil wood with marcassite	Tamworth District.
Mr. G. W. Lander	Magnetic pyrites, copper pyrites, garnets, molybdenite, and quartz.	6 miles north of Tarana.
Mr. C. P. Laurence	Collection of minerals	Fish River Creek District.
Mr. H. Moss	Fossil wood, rocks, fossils, &c.	Shoalhaven.
Do	Carboniferous fossils	Nowra.
Mr. C. S. M'Glew	Chromite	Near Armidale.
Do	Tourmaline	Giant's Den, Bendemcer.
Do	Chalcopyrite	Nowra.
Do	Manganese oxide	Near Bendemcer.
Mr. W. Frazer Martin	Diamond Drill Core	Colo Coal Company's Bore.
Do	Coal	Gippsland, Victoria.
Mr. J. M'Kenzie (Examiner of Coal-fields).	Coal from centre of seam worked	A. A. Company, Newcastle.
Do	Magnetic iron ore	Mount Wingen.
Mr. D. Mackintyre	Veins of galena in quartz	Near Round Hill, Barrier Range.
Mr. G. M'Culloch	Silver ores	Mount Gipps.
Mr. J. M'Lean	Carboniferous fossils	Shoalhaven.
Mr. T. M'William	Cabinet containing 150 specimens of European rocks.	Europe.
Professor Nicholas	Upper Silurian fossils	Last Chance Gold-mine, Reedy Creek, Victoria.
Do	Zeolites	Brunswick, Victoria.
Do	Zeolites, from Wesley's deep shaft	Vegetable Creek.
Mr. W. H. Nalder	Recent shells, from a depth of 15 feet	Parish Kempsey, county Macquarie.
Mr. W. Neville	Cobaltiferous manganese ore	Parish Livery, county Argyle.
Mr. H. W. Newman	Gold in serpentine, gold in mispickel, metallic antimony in calcite, specimens of amalgam.	New Reform Gold-mine, Lucknow.
Do	Serpentine impregnated with gold	do
Mr. F. G. C. Nichols	Coral	Lord Howe Island.
Mr. Edmund O'Shea	Fossil fruits, wood, &c.	Great Extended Gold-mining Company's shaft, Forest Reefs.
Do	Silurian fossiliferous limestone	Forest Reefs.
Mr. Orr	Chloride of silver	Pluck Up and M'Isaac's mines, Silverton.
Mr. M. O'Farrell	Bismuth ores	Near Mount Gipps.
Mr. A. Oppenheimer	Silicates of nickel and ironstone concretions	New Caledonia.
Do	Chromite, nickel, and cobaltiferous manganese ore.	do
Mr. Parish	Collection of minerals	Ravenswood, Queensland.
Mr. W. O. Pomeroy	Specimen of bed rock, with stream tin and leader of quartz and lode tin attached.	From channel of the Wesley Tin-mining Company's lead, parish Hamilton, county Gough.
Mr. W. Partington	Asbestos	Near Rockley.
Mr. D. A. Porter	<i>Lepidodendron</i> specimens	Goonoo Goonoo.
Mr. A. Porter, Manager (presented on behalf of the shareholders).	Specimens of gold in quartz, No. 5 claim	The Young Australia, Upper Bingera.
Mr. Proctor, M.P.	Manganese ore	20 miles from Armidale.
Mr. C. Quick	Scheelite and antimony ore	Near Armidale.
Mr. J. Rossiter	Collection of marine shells and specimen of wood.	From strata passed through in Stockton shaft.
Dr. Ross, M.P.	Common opal	Orange.
Mr. J. Reid	Collection of blocks of lode tin, samples of stream tin, photographs of workings, &c.	From various lodes and mines in the Vegetable Creek District.
Mr. A. C. Ross	Portion of shoulder-blade of <i>Diprotodon Australis</i> .	M'Donald's Creek Station, near Doughboy Hollow.
Do	Copper ores	Nymagee and Dungowan.
Do	Petrified wood	do
Do	Aboriginal's stone hatchets	Miller's Creek, county Buckland.

APPENDIX G—continued.

Donor.	Donation.	Locality.
Mr. R. Saunders	Ripple marks in sand-stone, and sand-stone enclosing coal.	Pymont Sandstone Quarries.
Mr. J. Seaver.....	Kerosene shale, calcite, tourmaline, petrified wood, mica, schist, and glossopteris.	Capertee.
Do	Carboniferous and Devonian fossils	do
Mr. T. A. Smith (Warden)	Fossil wood and sample of underlying strata	Depth, 79 feet, near Trunkey.
Mr. G. F. Smith	Galena, from lode in por. 15	Parish Belaira, Mount Gipps.
Mr. R. Scott.....	Calcite in iron ore	Reservoir, East Maitland.
Do	Fire-clay from Burwood seam	Near Newcastle.
Dr. J. Storer	Nickel ore	New Caledonia.
Mr. A. R. C. Selwyn, Ph.D., F.R.S. (Director of Geo. Sur. of Canada).	Large collection of minerals.....	Canada.
Mr. Martin Thomas.....	Chromite, cobalt ore, nickel ore, and lime-stone, containing concretions of copper carbonates	New Caledonia.
Professor Tate	Collection of Miocene fossils	Adelaide.
Mr. J. H. Twiland	Carbonaceous shale and common opal	Young district.
Mr. Weeks	Cubes of limonite, showing gold on faces.....	Gundagai.
Mr. Chas. White	Silver ores	Black Prince Minc, 18 miles N.E. of Silverton.
Mr. T. B. Wilson.....	Red coral.....	Lord Howe Island.
Messrs. Williams & Arthur	Lode stuff from various lodes	Bathurst district.
Mr. S. Wolfson.....	Sulphides of iron and zinc	Yalwal.
Do	Doubly terminated quartz pyramids	Fiji.
Captain Williams.....	Auriferous quartz	Upper Bingers.

DONATIONS to the Library of the Mining and Geological Museum during 1884.

Donations.	Donor.
Observations on New Vegetable Fossils of the Auriferous Drifts of Australia. 1st Decade.	Baron F. Von Mueller, C.M.G., M.D., Ph.D., F.R.S., F.L.S.
Forsteningerne Tertiærlagene i Danmark, by Dr. O. March	Danish Consul, on behalf of the Danish Government.
Om Hævningsfænomenerne i Moens Klint.....	do
Oversigt over de Palæozoiske Dannelser paa Bornholm, af F. Johnstrup	do
Kryolitens Forekomst, I. Gronland.....	do
Bidrag Till Kænedomon om Juraformationen Paa Bornholm, af Bernhard Lundgren	do
Om Lovene for Vandets Bevægelse i Jorden, af A. Colding	do
Bidrag till Kundskab om Kjømpedovendyret <i>Leptodon armatus</i> , af J. Reinhardt	do
Om en fossil Zebra-Form fra Brasiliens Campos Med et Tillæg om to Arter, af Slægten Hippidion, af Dr. J. E. V. Boas	do
Om Fugtighedens Bevægelse i Jordbunden Ved C. C. Ring	do
Beskrivelse af Hovedskallen af et Kæmpedovendyr, <i>Grypotherium darwini</i> fra la Plata- Landenes pleistocene Dannelser, af J. Reinhardt.....	do
Kæmpedovendyr-Slægten <i>Colodon</i> , af J. Reinhardt	do
Oversigt over de geognostiske Forhold i Danmark, af F. Johnstrup.....	do
Oversigt over de islandske Vulkaners Historie, af Th. Thoroddsen	do
Nogle Jagttagelser over Glacial fænomenerne af <i>Cyprina-Leret</i> i Danmark, af F. John- strup.....	do
Om de geologiske Forhold i den nordlige Del af Vendsyssel, af F. Johnstrup.....	do
Faxealkens Dannelse og senere undergaaede Forandringer, ved F. Johnstrup	do
Om de i 1875, forfaldne vulkanske Udbrud paa Island tilligemed nogle indle dende geografiske, Bemærkninger, af F. Johnstrup.....	do
On the Composition of Sea-water in different parts of the Ocean, by George Forehammer, Professor of the University and Director of the Polytechnic Institution at Copen- hagen	do
Meddelelser om Gronland vulgione, af Commissionen for Ledelsen af de geologiske og geographiske, Undersøgelser i Gronland. Audet Heft. & Forste Heft	do
Gieseckes Mineralogiske Rejse i Gronland, ved F. Johnstrup.....	do
Journal of the Iron and Steel Institute, 1879	Secretary.
Do do Part II, 1880.....	do
Do do Parts I, II, 1881	do
Catalogue of the Australian Stalk- and Sessile-eyed Crustacea, by W. H. Haswell, B.A., B. Sc.	Trustees of Australian Museum.
Report of Progress of the Geological Survey of Victoria. 2 vols. 1877.....	Department of Mines, Victoria.
Do do do 1878.....	do
Do do do Vol. V	do
Do do do Vol. IX	do
Do do do Vol. II	do
Do do do Vol. VI	do
Annual Report of the School of Mines, Ballarat. 1876	Secretary.
Do do do 1882	do
Timbers of Victoria.	
Reports of the Mining Surveyors and Registrars, quarter ending 31st December, 1882...	Department of Mines, Victoria.
Do do do do 1883...	do
Do do do do 31st March, 1884...	do
Report of the Inspector of Mines. 1883	do
Mineral Statistics of Victoria. 1883	do
Report of Progress of the Secretary for Mines	do
Catalogues of the New Zealand Diptera, Orthoptera, Hymenoptera, with descriptions of the species, by F. W. Hutton, F.G.S., C.M.Z.S.	J. Hector, M.D., C.M.G., F.R.S., &c., Director of the Geological Survey Depart- ment.
Meteorological Report. 1880	do
Reports of Geological operations during 1881.....	do
Reports of Geological Explorations during 1882, with maps and sections	do

APPENDIX G—continued.

Donations.	Donor.
18th Annual Report of the Colonial Museum and Laboratory, together with the 14th Annual Report of the Botanical Gardens, 1882-3	J. Hector, M.P., C.M.G., F.R.S., &c.
Report of Geological Explorations, with maps and sections, 1883-4	Director of the Geological Survey Department.
Meteorological Report, 1883	do
Journal of the Proceedings of the Royal Society of New South Wales, 1879	do
Do do do 1882	Secretary.
Official Catalogue (2 vols.) Melbourne Intercolonial Exhibition, 1880	do
Transactions of the American Institute of Mining Engineers. Vol. X, 1882	do
Do do Vol. XI	do
Le terrain crétaé des environs de Sioux-City de la Mission des Omahas et de Tekarna, sur les bords du Missouri, par Jules Marcou	do
Notice sur les gisements des lentilles trilobitiférous taconiques de la Point—Lévis, au Canada, par Jules Marcou	Author.
Sur le Dyas, par Jules Marcou	do
Le Dyas au Nébraska, par Jules Marcou	do
Les derniers travaux sur le Dyas et Trias de Russia, par Jules Marcou	do
Notes upon the first discovery of California, and the origin of its name, by Jules Marcou	do
Reply to the criticisms of James D. Dana, by Jules Marcou	do
Bulletin de la Société Géologique de France (extrait) " Note sur la Géologie de la California," par Jules Marcou	do
Observations on New Vegetable Fossils of the Auriferous Drifts (Australia)	Baron F. von Müller, K.C.M.G., M.D., F.R.S., etc., etc.
On Rainfall and Water Conservation in New South Wales, by F. S. Peppercorne, C.E.	The author.
On Irrigation and Canalization Works (ancient and modern)	do
Project of an Irrigation Canal in the Valley of the Nepean, by F. S. Peppercorne, C.E.	do
Report of the Commissioners appointed to enquire into and report upon the workings and management of the Diamond Mines of Griqualand, 1881-2	do
Dritter Jahresbericht des Vereins für Erdkunde zu Metz, pro. 1880	do
Annual Report of the Secretary of the American Iron and Steel Institute, by J. M. Sevanck	Secretary.
Tables for computing the value of Gold	Deputy Master of Sydney Mint.
Catalogue of Works on New South Wales	R. C. Walker, Principal Librarian.
List of Printed Public Documents	Government Printer.
Treatise on Friction of Air in Mines, by J. J. Atkinson	do
Treatise on Gases met in Coal Mines, by J. J. Atkinson	do
Notes of a journey on the Darling, by W. S. Abbott	The author.
Notes on the occurrence of Remarkable Boulders in the Hawkesbury Rocks, by C. S. Wilkinson, L.S., F.G.S., Government Geologist	do
Upon the Composition of some New South Wales Coals, by Prof. Liversidge	do
Rocks from New Britain and New Ireland, by Prof. Liversidge	do
The Deniliquin and Barratta Meteorite, by Prof. Liversidge	do
On the Bingera Meteorite, New South Wales, by Prof. Liversidge	do
On the Chemical Composition of Certain Rocks of New South Wales, by Prof. Liversidge	do
Commemorative Address on the 50th Anniversary of the Mechanics School of Arts, Sydney, March 22nd, 1883	The Secretary.
On the Australian Tertiary Palæotheraps, by Prof. Tate, F.G.S.	The author.
Notes on the Tertiary Strata beneath Adelaide; Diagnosis of New Species of Miocene Fossils from South Australia; The Land and Freshwater Molluscs of Tropical South Australia, by Prof. Tate, F.G.S.	do
The Archaeological Collection of the United States National Museum, by Chas. Rau	do
Catalogue of Australian Birds of the Australian Museum, Part I, Accipitres, by E. P. Ramsay, F.L.S., Curator	Trustees, Australian Museum.
Guide to the Contents of the Australian Museum	do
Thunder and Hail-storms in New South Wales, by H. C. Russell, B.A., F.R.A.S.	The author.
Recent Changes in the surface of Jupiter, by H. C. Russell, B.A., F.R.A.S.	do
Some New Double Stars and Southern Binaries, by H. C. Russell, B.A., F.R.A.S.	do
Rain Observations made in New South Wales, 1878, 1879, 1880, 1881, by H. C. Russell, B.A., F.R.A.S.	do
Instructions to Rear-Admiral Daniel Ammen, and Civil Engineer A. G. Menocal, from the Delegates of the United States to the Inter-oceanic Canal Congress, held at Paris May, 1879	Washington, United States.
The Constitution of the State of New Jersey	
List of Reports and Maps of the United States Geographical Surveys, west of the 100th meridian	
Circular from the General Land Office, showing the manner of proceeding to obtain title to public lands under the pre-emptive, Homestead, timber culture, and other laws. Province of Manitoba and North-west Dominion of Canada	
Transactions of the Edinburgh Geological Society. Vol. IV, part I.	The Secretary.
Do do do do	do
Do Vol. III, part I.	do
Vierter Jahresbericht des Vereins Zu Metz. Pro 1881	
Report on the Crab and Lobster Fisheries of England and Wales, Scotland and Ireland. New South Wales in 1881	Government Printer.
Nye Alegeolider, Gorgonider, og Pennatulider, Tilhorende Norges Fauna. Vid Johan Koren og D. C. Danulsson	The Museum at Bergen, Norway.
Report of Progress of the Geological Survey of Canada, 1855	A. R. C. Selwyn, LL.D., F.R.S., Director.
Do do do 1870-71	do
Do do do 1871-72	do
Do do do 1872-73	do
Do do do 1873-74	do
Do do do 1874-75	do
Do do do 1875-76	do
Do do do 1876-77	do
Do do do and Maps, 1877-78	do
Do do do 1878-79	do
Do do do 1879-80	do

APPENDIX G—continued.

Donations.	Donor.
Geology of Canada Palæozoic Fossils. Vol. I, 1861-65	A. R. C. Selwyn, LL.D., F.R.S., Director.
Do do 1866	do
Preliminary Note on the Geology of the Bone and Bolly River Districts. By G. M. Dawson, D.S., F.G.S.	do
Contributions to the Micro-Palæontology of the Cambro-Silurian Rocks of Canada. By Arthur Foord, F.G.S.	do
Geological Survey of Canada. Figures and Descriptions of Canadian Organic Remains. Decade II. Grapholites of the Quebec Group. By James Hall	do
Do Palæozoic Fossils. Vol. II, part I. By E. Bellings, F.G.S.	do
Do do Mesozoic Fossils. Vol. I, part I. On some Invertebrates from the Coal-bearing rocks of the Queen Charlotte Islands. By J. F. Whiteaves, F.G.S.	A. R. C. Selwyn, LL.D., F.R.S., Director.
Do Mesozoic Fossils. Vol. I, part II. On some fossils of the Cretaceous rocks of Vancouver and adjacent Islands in the Straits of Georgia. By J. F. Whiteaves, F.G.S.	do
Do Figures and Descriptions of Canadian Organic Remains. Decade I.	do
Do do do do do III.	do
Do do do do do IV.	do
Report of Progress and Maps of the Geological Survey of Canada. 1880-81-82	do
Catalogue of Canadian Plants, part I. Polypetalæ. By John Macconn, M.A., F.L.S., F.R.S., &c.	do
Bulletin de la Société Géologique de France. By Jules Marcou	The Author.
Annual Report of the Geological Survey of India; and of the Geological Museum, Calcutta, for the year 1883.	A. B. Medlicott, F.R.S., F.G.S., &c., Superintendent.
Report of Progress of the Geological and Natural History Survey of Canada, with Maps, 1880-1-2.	A. R. C. Selwyn, LL.D., F.R.S., Director.
Note sur les Roches et Gisements Métallifères de la Nouvelle Calédonie, et Catalogue Explicatif de la Collection envoyée à Paris en 1878, par F. Ratte, M.E.	The author.
Nouvelle-Calédonie. Catalogue of Roches, Minéraux et Minerais recueillis en 1876-1879, par F. Ratte, M.E.	do
Proceedings of the Canadian Institute, Toronto, 1882-3	Secretary.
Rules of Practice in cases before the United States District Land Offices	General Land Office, Washington, do
Pawnee Reservation—Instructions to the Commissioners of the General Land Office, Washington.	do
Circular from the General Land Office, showing manner of proceeding, 1877-1878	do
Instructions for the Survey of the Mississippi River	do
Report upon specimens obtained from borings made in 1874 between the Mississippi River and Lake Borgne, at the site proposed for an outlet for flood waters.	do
Tables showing difference of level in feet corresponding to a given angle when the distance is read in meters or feet, &c.	do
Catalogue of Specimens added to the Cabinet of United States Academy in 1878	do
Ninth Annual Report of the Board of Indian Commissioners, for the year 1877	do
Preliminary Report of the Field Work of the United States Geological and Geographical Survey of the Territories for the season of 1878.	do
Catalogue of the Publications of the United States Geological and Geographical Survey of the Territories, III Edition, 1878.	do
Bulletin of the United States Geological Survey, No. 1, 1883.	do
Twelfth Annual Report of the United States Geological Survey, Parts 1-2, with Maps...	F. N. Hayden, U.S. Geologist.
Bollettino della Società Africana D'Italia, Anno III, Fasc. II, 1884	Secretary.
Second Annual Report of the United States Geological Survey, for 1880-81	J. W. Powell, Director.
United States Geological Survey—The History of the Grand Cañon District, with Atlas, by C. Dutton.	do
Geographical Surveys West of the 100th Meridian, III Supplement, Geology	Captain G. M. Wheeler, Corps of Engineers, United States Army, in charge.
Smithsonian Report, 1881	Secretary.
Jahrbuch für den Berg-und Huttenmann, 55 Vols., 1827 to 1882	Directors of the Academy of Mines, Freiberg.
Magazin für die Orytographie von Sachien, 14 Vols.	do
Die Sächsischen Erzgänge in localer Folge nach ihren Formationen zusammengestellt, 3 Vols.	do
Die Fortschritte der Berg-und Hüttenmann, mischen Wissenschaften in den letzten hundert Jahren.	do
Festschrift zum hundert jährigen Jubiläum der Königlich Sachs-Bergakademie zu Freiberg am 30 Juli, 1866.	do
Katalog der Bibliothek der Königlich Sächsischen Bergakademie, Freiberg	do
Der Kohlentransport auf den inter Königlich Sächsischer Staatverwaltung Stehenden Eisenbahnen.	do
Beiträge zur Geognostischen Kenntniss Des Erzgebirges	do
Report of progress in the Greene and Washington District of the Bituminous Coalfields of Western Pennsylvania, by J. J. Stevenson.	Geological Survey Department, Pennsylvania.
Report of progress in the Fayette and Westmoreland District of the Bituminous Coalfields of Western Pennsylvania, by J. J. Stevenson.	do
Do do do Part II	do
Proceedings of the Canadian Institute, Toronto. Vol. I, 1882	Secretary.
Do do do Vol. I, 1883	do
Proceedings of the Davenport Academy of Natural Sciences. Vol. III, parts 1-2-3	do
Scientific Proceedings of the Ohio Mechanics Institute. Vol. IV, 1882	do
Transactions of the Wisconsin Academy of Sciences, Arts, and Letters. Vol. V, 1877-81	do
Transactions of the Royal Geological Society of Cornwall. Vol. 8, part 1	do
Do do do " 8 " 2	do
Do do do " 9 (complete)	do
Do do do " 10 (six parts)	do
The Recent Geology of Cornwall, by W. A. E. Usher, F.G.S., 3 vols.	The Author.
The Post-Tertiary Geology of Cornwall (3 vols.), by W. A. E. Usher, F.G.S.	do

APPENDIX G—continued.

Donations.		Donor.
Records of the Geological Survey of India :—		
Vol.	XV, part 1	
"	XV, " 2	
"	XV, " 3	
"	XVI, " 2	
"	XVI, " 3	
"	XVI, " 4	
Memoirs of	XIX, " 1	
"	XIX, " 4	
"	XX, " 1	
"	XX, " 2	
"	XXII, "	
Palæontologia Indica :—		
Series	X, vol. II, parts 1-2	
"	X, " II, part 3	
"	X, " II, " 4	
"	X, " II, " 5	
"	X, " II, " 6	
"	X, " III, " 1	
"	X, " III, " 2	
"	X, " III, " 3	
"	X, " III, " 4	
"	XIII, " —, " 1, fasciculus II	
"	XIII, " III, " 1, " III	
"	XIV, " I, " 1, " I	
"	XIV, " I, " 1, " II	
"	XIV, " I, " 1, " III	
"	XIV, " I, " 4,	
Cretaceous Fauna of Southern India, Vol. I, pages 107 to 122		
13th Annual Report of the State Geologist of Indiana		
		H. B. Medlicott, M.A., F.S.S., Superintendent.
		J. Collett, State Geologist.

SUPERINTENDENT OF DRILLS' REPORT.

The Superintendent of Drills to the Under Secretary for Mines, reporting on the working of Diamond Drills and Water Augers, during the year 1884.

Sir, Department of Mines, Diamond Drill Branch, 4 April, 1885.
I have the honor to submit herewith my report on the working of Diamond Drills and Water Augers during the year 1884, with the following Appendices:—

Diamond Drills.

- Appendix A.*—Return showing the number of feet bored, the locality, purpose, cost, percentage of core obtained, and average rate bored per hour.
Appendix B, Nos. 1 to 55.—Detailed sections of borings during the year, finished and in course of progress.
Appendix C.—Longitudinal section showing positions of bores put down, beginning at Newcastle and ending at Wollongong.
Appendix D.—Section of a tool recently invented for the recovery of detached or fractured diamonds lost in the bore-hole.
Appendix E.—Section of reverse gauge recently invented for setting diamonds in crown-head of drills.
Appendix F.—Sections of improved bits for use in boring dense rocks.

Water Augers.

- Appendix G.*—A return showing the number of feet bored, the locality, cost, and the rate bored, &c.
Appendix H., Nos. 1 to 23.—Detailed sections of borings, during the year, finished and in course of progress.
Appendix I.—Plan of the Colony of New South Wales, showing positions of wells and bores and the qualities of water tapped.
Appendix J.—Index to wells.
Appendix K.—Longitudinal sections between parallels of latitude in New South Wales, showing sections of wells and bores, depths, and level, and quality of water tapped.
Appendix L.—Section showing position of bores at Gunnedah.
Appendix M.—Longitudinal section, showing strata and water struck in bores between Bourke and Wanaaring.
Appendix N., Nos. 1 to 7.—Engineers and Foremen-in-charge, reporting on water met with in boring, with certificates bearing on the accuracy of such reports.
Appendix O.—Consensus of reports on the quantity of water pumped from mines at Ballarat.
Appendix P.—Report *re* water-boring machinery, furnished to the Queensland Government.
Appendices Q 1 and Q 2.—Tabulated statements of the cost of plant and work performed by boring machines in this Colony and South Australia.

DIAMOND DRILLS.

Having in last year's report dealt with minute details showing the amount of work done by each drill and the forms and uses in general practice, the cost per foot, days occupied, &c., &c., the object of this year's report is to condense details of work by confining to general results.

By the report of the previous year there were nine drills then in hand. There are now thirteen, and this number is fully employed, bearing out my then opinion that the public demands for the use of drills would keep increasing. This fact is, I think, satisfactory evidence of public appreciation; more so when it is taken into consideration that the public is charged with the cost of working the drills.

The increased number of drills now in use considerably taxes my time to keep up the necessary supervision required in this class of work.

The Engineers-in-charge have, with praiseworthy efforts, assisted me greatly.

The system of promotion by merit introduced, I find, helps greatly to the success which I have the pleasure to report as above. All the men employed in the field are thus enabled to raise themselves according to their several merits; this I find essential when good work is the object in view.

The diamond drill in hard rocks (the size of the crown-head suited to the different classes of rock) is unequalled for prospecting purposes.

The core brought to light, the colour of return water, the cuttings from the crown head, careful measurement, men reliable and protected in their work under the régime of efficient control and exactitude, makes the diamond drill a test perfectly reliable.

Most of the borings have been of moderate depths, averaging about 600 feet. At this date one bore has penetrated to a depth of 1,548 feet, still in course of progress.*

156 feet of coal has been cut through in the aggregate.

A total of 10,743 feet 5 inches has been bored during the year, chiefly in search of coal in the coast districts. Of this total, 879 feet 2 inches has been bored by hand through surface alluvium, at shallow depths, preparatory to the drills taking up the borings when on to firm ground.

This shows the drills to have bored 9,864 feet 3 inches, which was done at a working or field cost of 12s. 10d. per foot, equal to a total of £6,326 6s. 8d.

Working cost includes wages, diamonds, carriage, fuel, and, at times, purchase of water to work the drills, besides all renewals, such as worn-out parts of the drills, drill-connections, bits, springs, oils, ropes, camp equipments, and travelling expenses of those employed in the field.

Hand boring cost 8s. 4½d. per foot, equals £369 0s. 2d.

The total working or field cost therefore amounts to £6,695 6s. 10d.

The earnings during the year for the use of drills was £6,656 7s. 10d; for hand-boring, £369 0s. 2d., or together, £7,025 8s.

Office salaries and store wages and rents amounts to £1,046 14s. 8d.

Revenue

* By latest reports, on coal at 1,703 feet.

Revenue other than from drill earnings, viz., inspection fees and sections supplied, amounts to £39 18s.

79·37 per cent. of the core has been saved from the number of feet bored. Average rate bored per hour equals 12·4 inches.

This rate of boring is within a fraction of the rate during the previous year, the percentage of core obtained being also wonderfully close, and compared with boring in England shows remarkable similarity, favourable to this Colony, circumstances considered.

Owing to the renewals of worn parts being made a charge to working expenses, the plant is not allowed to depreciate in value as much as is the case with most classes of machinery. My object is to keep the plant highly efficient and not to have it worn out.

The cores from borings in most cases have been preserved, compared with sections, classified, and laid by for public information. This adds to the cost, but nevertheless is a necessary and useful part of the work.

The year's work will compare favourably with the previous year's so far as relates to successful finds; in short, discoveries of coal during the year are of such frequent occurrence that it is not looked upon as unusual.

The underground drills imported last year have been employed, one at the Great Cobar Copper Company's Mine, and one at Bingera. There is not, however the demand for this class of work as there is in the search for coal, the coal interests standing foremost.

The sections and tabulated statements herewith annexed will be found to give full details of the work.

The year closes with a steadily improving demand for the use of drills.

It will be seen by *Appendices D, E, F*, that important inventions have been added during the year. The tool for the recovery of fractured or lost diamonds will alter the cost of drill-working materially, probably to the extent of 2s. a foot saving.

It has been a matter of study with experts since the earliest history of drill work to endeavour to combat effectively with the loss occasioned by fractured diamonds in deep bore-holes. The tool here shown has been put in practice and found to work most successfully.

Instructions as to the working, as well as further details, are necessary to fully appreciate its saving of diamonds.

A statement made out by the Department prior to the use of this diamond saving tool showed that the average cost per foot for diamonds used was 3s. 8d. this year, and since the introduction of the tool the cost is 2s. 0½d.

9,864 feet have been bored during the year, so that the invention may be set down as of practical and direct gain to drill working.

Conglomerates are the most difficult boring met with, being extremely destructive on diamonds. As an instance, six bores in conglomerate, aggregating 2,464 ft. 6 in., cost 4s. 5½d. per foot for diamonds, while nine bores in the silurian, aggregating 1,034 feet 6 in., only cost 4½d. per foot for the same item.

The dryness of the seasons has affected and added to the cost of drill work considerably, water in many instances having to be purchased to work the drills, the usual rate paid being 10s. per 400 gallons. A drill requires from 800 to 1,200 gallons per day clear water. Taking days when reaming and cementing bores, when in fact nothing was added to the depth, it can be readily seen the enormous cost it entails to purchase water for requirements nearly all of which would have been saved in ordinary seasons.

WATER AUGERS.

Nine water augers are now at work over various parts of the Colony in search of water, as under:—

Three between Bourke and Wanaaring; three between Wilcannia and Silverton; one between the Narran and Collarindibri; one at Gorian Station near Walgett; one *en route* for Goodooga.

Between Bourke and Wanaaring two artesian supplies have been tapped, with every probability of further success as work progresses and borings are carried deeper. (*See Appendix H, Nos. 6 and 8.*)

The first augers sent out were on this line of road, but the seasons have been so severe that work could not be carried out as wished. There was no water to be had latterly, unless carted, even for the domestic use of the party. Carting water is a matter of impossibility beyond a given distance, that is to say, horses will drink a given number of gallons of water and draw a given number, but they will drink more than they can draw beyond a certain number of miles, more or less as the state of the road is good or bad.

This was the position on this line of road: horses had ultimately to be driven to where water was, and to keep them alive, and within reach of water, feed had to be brought from the coast districts of the Colony, and the work of boring meantime carried on as best could by manual labour.

Under such difficulties the expenditure of money in horseflesh, or forced expenditure otherwise, would be of no utility—in fact a waste. Consequently the most that could be done under such circumstances was resorted to.

I have no doubt of meeting with exceptional success on this line, and now, as the season has fortunately changed for the better, I believe we shall carry out more work in five months than has been done for the previous fifteen.

On the line Wilcannia to Silverton work has been but recently started; so far little encouragement has been met with at the Silverton end. Towards Wilcannia end, up to recent dates, good stock water has been met in one bore. In another, some 12 miles west of Wilcannia, sand drifts have been carried down nearly 300 feet deep, water as salt as the ocean; but this is no reason, in my opinion, why a different quality of water may not be met with by attaining depth. The bore will require to be telescoped with the object of passing through these immense sand drifts.

The drifts met with are most difficult to pass through, and without the proper class of tubing could not possibly be shut off.

The force of the drifts is such as to rise up and choke the tubes 60 or 80 feet above their lowest point. No boring in the ordinary sense of the word is done—it is tube driving throughout, friction only overcome by process of telescoping tubing.

There are excellent proved men in charge of this difficult work, picked men with exceptional, varied, and nearly a lifelong experience of boring. Anything short of such experience coupled with colonial bush knowledge would be a failure in such sand drifts. I mention this, as it is due to good men to acknowledge their able assistance rendered to their work and to me. The

The difficulties on this line have, up to recent dates, been greater than on that of Bourke to Wanaaring. Water had to be purchased for the party's domestic use, at £3 per 400-gallon tank. It was out of question, therefore, to think of employing horses or steam; not a blade of grass, and water at such a price.

This did not, however, stop work; the man in charge applied his experience to fit up the horse-works of the machinery so as to work it by manual labour, and in this manner succeeded in boring some 500 feet.

At latest dates, there being grass and water, horse-power has been applied, which is a great saving when time and the cost per foot bored are taken into consideration.

The auger at work between the Narran and Collarindibri has so far been unsuccessful in striking fresh water, work having been delayed for the reasons already mentioned (bad seasons). The machine is not up to the power necessary to go the required depth, and will have to be supplemented by more powerful machinery, when I have little doubt of meeting with good stock water, probably fresh water fit for domestic use. The boring at this point is particularly good, but the strata indicate very deep ground, requiring more powerful appliances than those in hand.

At Gorian Station good water has been tapped, giving 7,344 gallons per day in the first bore put down. (See Appendix N, Nos. 3 and 4, herewith). A second bore is in course of progress.

The remaining auger *en route* for Goodooga.*

During the year, 1,533 feet 3 inches have been bored by water-augers, at a working cost of £1 7s. 7½d. per foot, carriage excluded.

This has been all on Crown Lands along stock routes, &c.

In addition to the above, 1,069 feet 9 inches have been bored for private persons, the total cost of which I have been unable to obtain accurately, as part of the labour has been supplied by those employing the machines, but the working cost to the Department has been 11s. 5d. per foot.

Working cost includes wages, rations, horse-feed, purchase and cost of hauling water, making of service-tanks (containing 1,740 cubic yards), travelling expenses, repairs to machines, and sundry petty cash expenses.

Borings carried out on Crown Lands, it will be observed, have all been in distant parts of the Colony—looking for water where there was little or none, even for supplying the domestic use of the parties engaged.

This is a very different matter from boring in settled districts. The carriage cost in instances has been exceptionally high; in fact at times carriage was unobtainable, keeping work often at a standstill.

It took 173 days to carry a boring plant from Sydney to 12 miles west of Wilcannia, via Nyngan, and 52 days for material to reach Goodooga from Narrabri, distances 723 and 321 miles respectively.

By referring to the official returns supplied by other Colonies, herewith given, it will be found by comparison that this class of work has been carried out in this Colony at a surprisingly small cost, circumstances considered.

At the commencement of work further delays arose through having to import certain tubing from Glasgow, of a particular pattern. Without this tubing all boring operations would have been in vain in alluvial ground.

There is now in stock 8,919 feet of artesian tubing, from 7-inch diameter down to 2½ inch, 5,000 feet of which have been added to stock during the year. Fortunately prices have been unusually low during the year, 40 per cent. in cases under former rates.

The stock in hand is therefore a great gain, the more so when it is considered that a rise has recently taken place in the iron markets at home.

REVIEW OF WORK IN SEARCH OF WATER.

In submitting this my first annual report on boring machines other than diamond drills, known as water augers, I think it necessary for me to enter somewhat fully into their working, more so as the uses they are put to are by me deemed of first importance, even more so than that of diamond drills.

The area of the Colony suitable for water augers is larger and the vital subject of water supply is greater, less developed, and harder to deal with than are the interests for which diamond drills are used; besides, the public is generally much in need of disinterested advice as to the special kind of machine best adapted to cope with the immense inland alluvial plains of the Colony.

In my report for 1883 I explained the reason why diamond drills, as at present constructed, are unsuitable for inland work in soft alluvial delta formations.

In my present report I endeavour to show from practical experience what sort of machine in lieu of the diamond drill would be most suitable for such formations.

I may state briefly that the best machine yet in use is not perfect, and fails to meet the special nature of the strata, in main, met with inland, but, in stating so, perfection is within reach, and I am confident will be attained at no distant date. To secure perfection practical application alone must be the guide,—not that acquired in foreign countries but within our own territory.

The most perfect machine known imported from foreign countries would be a failure inland in the delta formations of Australia, simply through being unadapted to the strata and the circumstances of the country.

Percussive motion will not suit in boring alluvial formations in the inland plains, rotatory motion will act best. A machine that would act well (say) in the vicinity of Sydney; Temora, or Gulgong, and such inland districts where strata are firm, would be a huge failure on the Darling plains in delta of drift formations.

It is not altogether the kind of strata but its density or adhesive properties, its freeness from boulders, running drifts, swelling clays, superincumbent weight; forces existing in inland Australia such as I never saw or heard of even in print.

It is the combating with these peculiar forces met with in boring that has proved the failure of many of the imported machines. An Australian-made machine is now the best adapted to meet the extreme difficulties of strata met with inland, and hence I expect Australian workmen to have the first and best chance of meeting their own special wants.

Books,

* Tapped water since in two bores, fresh, excellent quality. Supply equals 900 gallons per hour in No. 1 bore.

Books, trade pamphlets, and such references of boring executed in other parts of the world are not only misleading and worse than useless, but possibly paving the way for people to purchase experience at a very high rate, minus any practical results.

I refer you to a report (*Appendix P.*) supplied to the Queensland Government, *re* boring machines.

I anticipate gigantic extension ere long by the public in searching for subterranean water inland by means of boring; it may, however, be well to mention that tubing and deep well pumps must be a necessary part of any boring plant. Such tubing has at present to be imported from Germany or Britain.

I would specially call your attention to the sections of bores and wells on the Water Maps (*Appendices I, J, K.*)

I am indebted to the Chief Inspector of Stock for most of the information regarding wells.

The bores shown on Water Maps have, however, been all put down under my own supervision, and most careful records kept of the nature of the strata passed through, and the quality and quantity of water tapped. This has added to the cost of working somewhat, but the object has been more to provide correct data than rush work without method or utility. I have not only kept records of water tapped, but samples of the water have been preserved and are now to be seen in this office—as many as six qualities, different in color and taste, taken from the one bore.

One notable fact is shown on these sections, *viz.*, the different layers of water tapped have generally a different rising level. This opens the field to scientific and thinking minds as to the cause of the different rises in the levels of water found in one bore, and will no doubt in time lead to practical results as to when and how to find underground supplies.

Another most important fact is shown by these sections, *viz.*, that meeting with salt water in most instances need not cause any well-grounded fear of not finding fresh water, provided the bore is carried deeper.

It will be seen from sections (*Appendix H*) that fresh and salt water are found in the same bore; and not only this, fresh water and sea fossils are each in turn found, denoting a rising and sinking of the interior of the Colony at different ages. It will also be seen, by the lines shown on sections, the different levels to which the water tapped rises.

I may also observe that past experiences are in favour of deep borings, and that a great many bores now in course of progress have not attained the depth to ensure them the success which I anticipate will be met with when they are carried deeper.

I deem practical application by deep borings is required and should be encouraged in every way, and that we know little or can know little without practice; that theory in such an unproved field as Australia should follow practice, as borings already executed prove that the best means to find water inland is by penetrating the earth's surface and so prospecting in search of it, leaving theory alone.

The following table is an instance to encourage search for water, accompanied by deep borings:—

Victoria has put down to 18th June, 1883, 330 bores in search of water; average depth of bores, 73 feet 11 21-55 inches; fresh water struck in 56, salt and brackish in 167, no water in 106.

South Australia has put down to 31st September, 1883, 21 bores, average depth 297 feet 4 4-21 inches; fresh water was struck in 6, salt and brackish in 11, no water in 2, quality not stated in 2,

New South Wales has put down to 31st October, 1884, 42 bores, average depth 144 feet 3 97-168 inches; fresh water was tapped in 29, salt and brackish in 11, no water in 2.

Thus Victoria gives 16½ per cent. fresh water, South Australia 28½ per cent., New South Wales 70 per cent.

I account for the difference in favour of New South Wales over South Australia by the nearness of the borings in New South Wales to the mountains or Alps of the Continent (the main source of underground supply). Victoria has not bored deep enough, in my opinion, to meet with success equal to that of the other Colonies named.

New South Wales is further specially favoured by an underground water supply which is absorbed from the flow of Queensland watercourses southward. There is a large watershed in the south-west of the Colony of Queensland pouring its water over generally impervious rocks and clays, which sinks and disappears underground in the north-west portion of this Colony—a tract of country where, I think, the ancient drainage or water outlet existed.

There is evidence of this north-west trend in following the courses of the old river beds taking their rise from the main ranges, now basalt-covered, and which, in the course of mining works carried out under my supervision, I have proved to contain immense supplies of pent-up water at levels under the present watercourses.

There is one such ancient river bed starting near Uralla, which I have partly traced, bearing north-west as far as Bingera, a distance of about 150 miles, there disappearing under the existing plains. Several such old river beds exist, taking rise from different points along the main range, the course of which, I think, might be traced by survey to great advantage as a guide to future search for water underground in the western plains.

As an evidence of what success might be met with by looking for water in such basalt-covered old river beds, I refer you to *Appendix O*, where it will be seen what immense quantities of water are pumped from a few mines at Ballarat, situated on or near the dividing watershed of that Colony. Some single mines there pumped water enough to nearly supply a city having requirements equal to Sydney.

Two mines on the Thames gold-field, New Zealand, jointly have pumped about 2,400,000 gallons daily for the last ten years without any signs of diminishing; formation trachite, intersected with quartz veins, depth below sea-level about 600 feet; in one of the mines the water contains a large proportion of sulphate of lime, but it is not in the sense brackish.

If the ancient river outlet of this Colony passed (as I think there is strong evidence of its so doing) north-west instead of as now the south and west, it would be an important point to prove it.

Such an opinion would mean that the Murray and Darling Rivers are but the recent water outlets, and that they only carry the surplus water that reaches their beds after absorption by old watercourses much deeper is satisfied.

The question of outlet of such ancient watercourses may not be difficult of solution, if careful surveys and analyses of the water were made at certain points on the west sea-coast of Australia.

A register of bores put down by the adjacent Colonies might be kept to obtain very useful data; sea-level taken as the one point, primitive rocks met with in the several borings the other. This would practically cost nothing, but would place reliable knowledge in reach for scientific investigations.

It will be found, I think, from the information already in hand, that the primitive rocks are hundreds of feet lower under sea-level in the north-western portion of this Colony than in Victoria, and still lower again in the north-west of South Australia than in New South Wales.

A geological map showing the outlines, heights, and indentations of the primitive rocks met with in all borings put down by the several Colonies would prove, I think, both an interesting and useful work. It would reveal the various gorges and mountain peaks now hidden from our view by the superincumbent alluvial formations, and assist humanity in determining where supplies of water could almost of a certainty be met with.

Concentrated action of the different Colonies would, I think, be of benefit individually and to the whole, that is to say, if the respective chief officers interested in carrying out the field works would meet, say annually, discuss their several experiences, and issue a joint report on stated points strictly within practical work. Such a report could then be dealt with separately by each geological office in the respective Colonies. I think the results would be productive of mutual gain.

There is, in my opinion, a want of useful information respecting borings for water, there being no intercolonial collection of data so far.

There is a general need of educating the public on the question of underground water supply; from a many-sided and erroneous view, to one practical and plain. I find that the unpractical opinions are the ones most readily believed and resorted to by the public.

I find, and know from experience, that water will penetrate through all classes of rocks, and can so be found in rocks high up or low down in quantity more or less according to the density and fracture.

The great question of fracture is only solved after piercing the earth's crust.

Rocks will alter the quality of water in many cases to saline or mineral, but water will percolate through all more or less.

There are forces to my knowledge, unknown and unnamed in science, that act a very large part in the distribution of water through the earth's crust on to the surface.

Gravitation or capillary force is well understood; but anyone observing the curious currents—hither and thitherwards directed, differing in quality, trend, and temperature, in wielding the miner's pick hundreds of feet under surface—sees a force or forces, but having no recognised name. It is those nameless forces, the arteries of the earth, flowing from a central heart force, that science should and no doubt could find a useful field to work upon. The subject is little understood, little known, and the public would benefit largely by such class of knowledge being handled scientifically and made widely known.

It may not be generally known or readily credited that during the past five years, five different artesian supplies of water have been tapped by diamond drills along the sea-coast in the carboniferous formation, between Jervis Bay and Newcastle.

A bore put down by the Department last year at Burwood, 5-inch diameter, 218 feet deep, tapped water that rises to within 6 feet of surface, and which supplies the requirements of a large tannery works; being close to the works, a suction pipe is laid direct from the engine power into and down this 5-inch bore, and pumping at the rate of 10,000 gallons per diem, they fail to lower the water below 20 feet. It supplies their whole wants, and fills the dams when required. (See Appendix N. Nos. 6 and 7.)

Within a radius of 8 miles of the Sydney Post Office the owner of a boring plant has alone bored 2,023 feet, 8 bores, 5 inch diameter, depths varying from 160 to 314 feet, water reported to be discovered in each bore.

It is, however, in the interior that the question is of first importance. I hold more firm opinions than ever that large underground supplies of fresh water exist inland, and that the main bodies of such are yet to be found.

I have, &c.,

W. B. HENDERSON,

Superintendent of Drills.

APPENDIX A.

1884.

DIAMOND Drill Work, showing average cost per foot, exclusive of office salaries, store wages and rent, also Superintendent of Drills' travelling expenses.

Number of Machine.	Number of Bores.	Locality.	Strata.	Depths bored.	Days occupied.							Rate bored per hour.	Per-centage of Core extracted.	Cost.					
					Moving.	Excavating.	Boring.	Repairing.	Idle.	Holidays.	Total.			Amounts.	Per foot.				
A	2	Colo Vale	Carboniferous...	Ft. in. 1,127 1	9	...	121	139	37	8	314	13.9	73.1	£	s.	d.			
2	4	Leconfield	do	886 4	6	15	163½	64½	56	9	314	8.2	79.18	808	10	10			
3	2	Colo Vale	do	1,748 8	14	25½	174½	81	23	9	327	15.3	88.57	659	7	6			
4	1	East Maitland	do	645 9½	3	...	116	109½	25½	6	320	8.3	92.34	521	17	9			
5	1	Penrith	do	787 1	3	11	102½	26	31½	3	177	10.8	65.94	480	6	7			
6	2	Cobar	Silurian	371 7	9	10	42	11½	4½	6	79	13.3	71.36	78	9	1			
7	1	Coal Point	Carboniferous...	775 0	...	1	116½	43½	41	7	209	10.0	72.2	546	9	9			
8	1	Dempsey Island	do	475 0	10	16	67½	40½	6	8	148	10.5	91.15	465	17	2			
9	1	Mosquito Island	do	433 1	...	1	24	5	21	2	53	27.0	95.23	229	8	8			
10	1	Cockle Creek	do	803 2	6	19½	92½	44½	50½	3	210	13.0	78.99	671	14	10			
11	2	Wallerawang	do	792 8½	12½	23½	73½	12	4½	...	126	16.3	70.56	344	13	8			
12	1	Upper Bingera	Silurian	19 3	13	18½	3½	30	1	3	69	8.2	38.53	239	1	3			
13	6	Cobar	do	643 6	16	53	69½	33½	7½	...	180	13.8	79.62	195	14	8			
14	7	Rail. Extension	Carboniferous ..	203 0	2	...	15½	6	24	19.8	60.44	107	7	1			
15	12	Hamilton	do	203 0	2	11	11	7½	4½	3	39	27.7	97.74	139	6	5			
				33	9,864	3	105½	199	1193	709	309½	73	2,589	12.4	79.87	6,326	6	8	12 10


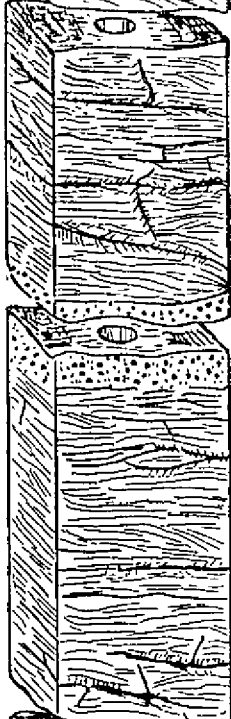

APPENDIX B.
SECTION OF BORE NO. 1.
No. A Diamond Drill, at Colo Vale, Mittagong.

Borehole.	Nature of Strata.	Thickness of Strata.		Depth from surface.	
		ft.	in.	ft.	in.
	Shaft (alluvial)	11	0		
	Sandstone	30	0		
	Conglomerate	2	0		
	Sandstone	26	3		
	Conglomerate	1	9		
	Sandstone	135	2		
	Shale	7	6		
	Sandstone	72	6		
	Conglomerate	22	7		
	Sandstone	11	0		
	Conglomerate	4	5		
	Sandstone	10	0		
	Conglomerate	6	10		
	Sandstone	4	0	345	0

APPENDIX B—continued.

SECTION OF BORE No. 2.

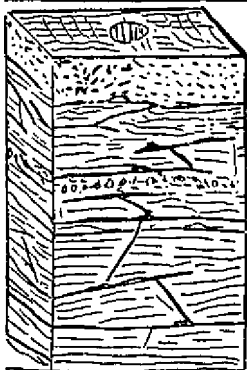
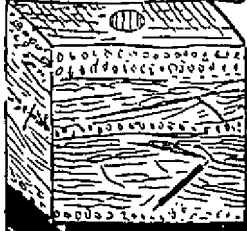





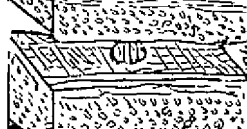





No. A Diamond Drill, at Colo Vale, Mittagong.

Borehole.	Nature of Strata.	Thickness of Strata.		Depth from surface.		
		ft.	in.	ft.	in.	
	Shaft (alluvial)	11	0			
	Sandstone	30	0			
	Conglomerate	2	0			
	Sandstone	28	3			
	Conglomerate	9	1			
	Sandstone.....	135	2			
		Shale	6	7		
		Sandstone and conglomerate.....	230	7		
		Shale.....	4	8		
		Chocolate clay.....	12	6		
	Chert	4	0			
	Sandstone, conglomerate, and blue shale.....	311	1			
	Blue shalo	10	4			
	Sandstone.....	4	6			
	Blue shale	2	0			
	Sandstone.....	10	8			
	Blue shale	1	0			
	Coal	0	2			
	Blue shale	3	0			
	Sandstone and shale	8	1	816	3	
Coal	5	4				
Chert	4	6				
Grey shale	3	6				
White clay	1	0	830	7		

APPENDIX B—*continued.*

SECTION OF BORE No. 1.

No. 2 Diamond Drill, at Leconfield Estate, Branxton.

Borehole	Nature of Strata.	Thickness of Strata.		Depth from surface.	
		ft.	in.	ft.	in.
	Sand	7	0		
	Sandstone, with conglomerate and shale bands	173	0	180	0
	Coal	4	3		
	Clay and sandstone	6	2		
	Conglomerate	28	2	218	7
	Coal	0	7		
	Shale and sandstone	5	10		
	Conglomerate	8	6		
	Shale	1	6	235	0
	Coal	3	7		
	Sandstone	1	0		
	Conglomerate	30	10	270	5
	Coal	0	9		
	Shale and conglomerate	2	9		
	Sandstone	7	4		
	Conglomerate, with shale bands	55	6	336	9
	Coal	6	1		
	Shale	6	2		
	Conglomerate	16	9		
	Shale	8	7		
	Conglomerate and shale	3	6		
	Conglomerate	11	2	389	0
	Coal	0	3		
	Conglomerate, sandstone, and conglomerate	70	0		
				459	3

APPENDIX B—continued.
 SECTION OF BORE NO. 2.
 No. 2 Diamond Drill, at Leconfield Estate, Branxton.

Borehole	Nature of Strata.	Thickness of Strata.		Depth from surface.	
		ft.	in.	ft.	in.
	Sand and clay	7	0		
	Conglomerate	2	9		
	Sandstone	4	10		
	Conglomerate	7	2		
	Sandstone	6	1		
	Conglomerate	1	6		
	Sandstone	17	4		
	Conglomerate	2	8		
	Sandstone.....	84	4		
	Conglomerate	1	10		
	Sandstone.....	12	7		
					96

APPENDIX B—*continued.*

SECTION OF BORE NO. 3.
No. 2 Diamond Drill, at Leconfield Estate, Branxton.

Borehole.	Nature of Strata.	Thickness of Strata.	Depth from surface.
		ft. in.	ft. in.
	Shaft (alluvial)	12 5	
	Sandstone.....	2 2	
	Conglomerate	7 2	
	Sandstone.....	5 1	
	Conglomerate	1 5	
	Sandstone.....	17 4	
	Conglomerate	2 3	
Sandstone.....	22 3		
			70 1

APPENDIX B—continued.

SECTION OF BORE No. 4 (IN COURSE OF PROGRESS).
No. 2 Diamond Drill, at Leconfield Estate, Branxton.

Borehole.	Nature of Strata.	Thickness of Strata.		Depth from surface.	
		ft.	in.	ft.	in.
	Shaft (alluvial)	8	0		
	Conglomerate	5	0		
	Blue shale and pebbles	5	0		
	Blue shale	26	0		
	Conglomerate	2	0		
	Blue shale	2	0		
	Conglomerate	2	0		
	Blue shale	10	10		
	Conglomerate	0	2		
	Blue shale	14	6		
	Conglomerate	0	6		
	Blue shale	5	0		
	Conglomerate	2	0		
	Sandstone	14	0		
	Blue shale	10	0		
	Conglomerate	5	0		
	Blue sandstone	29	0		
	Conglomerate	2	0		
	Blue sandstone	15	0		
	Conglomerate and sandstone	9	0		
	Sandstone	26	0		
	Blue sandstone	10	0		
	Conglomerate and sandstone	20	0		
	Fireclay	4	0		
	Conglomerate	11	0		
	Sandstone	28	0		
	Shale	2	0		
	Sandstone	2	0		
Conglomerate	8	0			
				529	0

APPENDIX B—continued.

SECTION OF BORE No. 1.

No. 3 Diamond Drill, at Colo Vale, Mittagong.

Borehole.	Nature of Strata.	Thickness of Strata.		Depth from surface.	
		ft.	in.	ft.	in.
	Shaft (alluvial)	10	3		
	Sandstone	37	0		
	Sandstone with iron pipes, with shale and conglomerate bands	140	0		
	Coarse sandstone.....	42	5		
	Shale.....	5	10		
	Sandstone.....	34	3		
	Sandstone with coal pipes	8	10		
	Fine sandstone	23	2		
	Conglomerate	17	6		
	Coarse and fine sandstone	156	8		
	Shale, sandstone, and conglomerate.....	266	1		
	Sandstone with coal pipes	3	0		
	Sandstone, conglomerate, and shale.....	78	0		
	Sandstone and conglomerate with coal pipes	10	6		
	Shale, sandstone, and conglomerate	40	0		
	Granite.....	12	0		
Shale and post	4	6			
Granite	3	0			
Coal and post	3	0			
Sandstone with coal pipes	5	0			
Splint coal	2	0			
Shale and chert	44	8			
				947	8

APPENDIX B—continued.

SECTION OF BORE NO. 2 (IN COURSE OF PROGRESS).
No. 3 Diamond Drill, at Colo Vale, Mittagong.

Borehole.	Nature of Strata.	Thickness of Strata.		Depth from surface.	
		ft.	in.	ft.	in.
	Shaft, alluvial	6	0		
	Sandstone with iron pipes	8	0		
	Red sand and pebbles	1	0		
	Sandstone with iron pipes	118	6		
	Coarse and fine sandstone	119	0		
	Sandstone and clay shale	13	6		
	Sandstone	49	6		
	Sandstone and clay shale, mixed, and fine sandstone	294	6		
	Sandstone and clay shale	12	0		
	Coarse and fine sandstone	29	6		
	Sandstone and clay shale	64	10		
	Coal	0	8		
	Fireclay	2	2		
	Black shale and chert	26	5		
	Fireclay	1	11		
	Black shale and chert	22	6		
	Chert	18	0		
Black shale	1	10			
Coal	0	2	801	0	

(To 31st December, 1884.)

APPENDIX B—continued.

SECTION OF BORE (IN COURSE OF PROGRESS).
No. 4 Diamond Drill, at Maitland Gaol.

Thickness of Strata.	Nature of Strata.	Borehole.	Height water rises above point of tapping.	Quality.	Depth, water stands.	
ft. in.		Surface.			ft. in.	
48 0	Decomposed sandstone					
30 0	Coal shale with pipeclay, and bands white sandstone					
22 0	Sandstone.....				Fresh ...	80 0
24 2	Sandstone, shale, pipeclay and stone..					
2 8	Coal with 1" band					
1 7	Pipeclay and blue clay					
4 2	Coal					
13 1½	Clay, rock, clay, sandstone and shale..					
7 8	Rock and coal.....					
20 7½	Rock.....					
16 6½	Sandstone, coal, shale and hard blue clay.....					
38 9½	Rock, shale, coal, and pipeclay					
90 3½	Sandstone					
201 8½	Blue shale					
101 2½	Blue shale and pipeclay bands.....					
37 3½	Blue sandstone					
40 8½	Sandy shale.....					
45 5	Blue shale					
745 9½	To 31st Dec., 1884.					


REMARKS.

Fresh water stands at 80 feet from surface. Rate, 25,000 gals. per day.

APPENDIX B—continued.


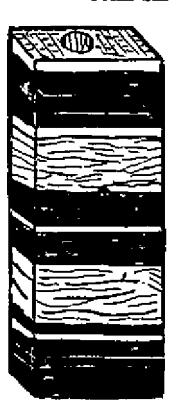


SECTION OF BORE.

No. 5 Diamond Drill, at Breakfast Creek, Penrith.

Borehole.	Nature of Strata	Thickness of Strata.	Depth from surface.
		ft. in.	ft. in.
	Sandstone	12 0	
	Sandstone, with quartz pebbles	20 0	
	Sandstone	4 0	
	Sandstone, with coal pipes	31 6	
	Dark shale	2 0	
	Sandstone	3 3	
	Dark shale	2 0	
	Fine sandstone	4 9	
	Sandstone, with shale and pipe-clay bands, and dark shale	88 6	
	Fine sandstone	6 0	
	Sandstone and quartz	10 0	
	Sandstone and clay bands	31 0	
	Fine sandstone	8 0	
	Coarse sandstone and quartz	8 0	
	Sandstone and shale, with clay bands	41 6	
	Sandstone and shale bands	39 9	
	Sandstone and chert	1 3	
	Dark shale and sandstone	9 6	
	Sandstone and quartz	20 0	
	Coarse sandstone	9 6	
Fireclay	0 6		
Sandstone, pipe-clay and shale, and clay bands	182 0		
Shale and sandstone mixed	152 6		
Sandstone, with coal pipes	4 0		
Sandstone	10 7		

APPENDIX B—continued.

SECTION OF BORE.
No. 7 Diamond Drill, at Coal Point, Lake Macquarie.

Borehole.	Nature of Strata.	Thickness of Strata.	Depth from surface.	Enlarged Sections.																																																																											
	Black sand	ft. in. 2 3																																																																													
	Coarse conglomerate	22 3																																																																													
	Coal	0 3																																																																													
	Hard clay	7 9																																																																													
	Soft sandstone	1 0																																																																													
	Coarse conglomerate	146																																																																													
	Sandstone and conglomerate with coal pipes	63 0																																																																													
	Fire clay	4 3	247 5																																																																												
	Coal seam A. (See enlarged section.)	20 4½		 <table border="1"> <thead> <tr> <th colspan="2">COAL SEAM A, at 247 ft. 5 in.</th> <th>ft. in.</th> </tr> </thead> <tbody> <tr><td>Shale and coal bands.</td><td></td><td>2 6</td></tr> <tr><td>Coal</td><td></td><td>0 9</td></tr> <tr><td>Post</td><td></td><td>4 8</td></tr> <tr><td>Coal and bands</td><td></td><td>0 11½</td></tr> <tr><td>Coal</td><td></td><td>2 8½</td></tr> <tr><td>Fireclay</td><td></td><td>0 10½</td></tr> <tr><td>Coal</td><td></td><td>1 2</td></tr> <tr><td>Coal and bands</td><td></td><td>2 7</td></tr> <tr><td>Coal</td><td></td><td>0 8</td></tr> <tr><td>Coal and bands</td><td></td><td>0 8</td></tr> <tr><td>Coal</td><td></td><td>0 10</td></tr> <tr><td>Post &c.</td><td></td><td>1 1</td></tr> <tr><td>Coal</td><td></td><td>0 11</td></tr> <tr><td>Thickness</td><td></td><td>20 4½</td></tr> </tbody> </table>	COAL SEAM A, at 247 ft. 5 in.		ft. in.	Shale and coal bands.		2 6	Coal		0 9	Post		4 8	Coal and bands		0 11½	Coal		2 8½	Fireclay		0 10½	Coal		1 2	Coal and bands		2 7	Coal		0 8	Coal and bands		0 8	Coal		0 10	Post &c.		1 1	Coal		0 11	Thickness		20 4½																														
COAL SEAM A, at 247 ft. 5 in.		ft. in.																																																																													
Shale and coal bands.		2 6																																																																													
Coal		0 9																																																																													
Post		4 8																																																																													
Coal and bands		0 11½																																																																													
Coal		2 8½																																																																													
Fireclay		0 10½																																																																													
Coal		1 2																																																																													
Coal and bands		2 7																																																																													
Coal		0 8																																																																													
Coal and bands		0 8																																																																													
Coal		0 10																																																																													
Post &c.		1 1																																																																													
Coal		0 11																																																																													
Thickness		20 4½																																																																													
	Post	7 11½																																																																													
	Sandstone	14 5																																																																													
	Conglomerate	8 0																																																																													
	Sandstone	0 9																																																																													
	Conglomerate	17 11																																																																													
	Coal	1 0																																																																													
	Post	0 10																																																																													
	Coal	0 10½																																																																													
	Dark shale	2 5½																																																																													
	Post	0 5																																																																													
	Fine sandstone	10 5																																																																													
	Blue shale	3 0																																																																													
	Post	10 2½																																																																													
	Dark shale	1 4																																																																													
	Coal	0 4																																																																													
	Dark shale	4 0																																																																													
	Sandstone and conglomerate	105 6½																																																																													
	Sandstone and shale with coal pipes	97 6	561																																																																												
	Coal seam B. (See enlarged section.)	13 10		 <table border="1"> <thead> <tr> <th colspan="2">COAL SEAM B, at 561 ft. 9 in.</th> <th>ft. in.</th> </tr> </thead> <tbody> <tr><td>Clay</td><td></td><td>0 2</td></tr> <tr><td>Coal</td><td></td><td>0 6</td></tr> <tr><td>Band</td><td></td><td>0 2½</td></tr> <tr><td>Coal</td><td></td><td>0 4</td></tr> <tr><td>Clay</td><td></td><td>0 1½</td></tr> <tr><td>Coal</td><td></td><td>0 8</td></tr> <tr><td>Coal</td><td></td><td>0 2</td></tr> <tr><td>Coal</td><td></td><td>0 6</td></tr> <tr><td>Band</td><td></td><td>0 4</td></tr> <tr><td>Chert</td><td></td><td>3 0</td></tr> <tr><td>Coal</td><td></td><td>1 0</td></tr> <tr><td>Shale</td><td></td><td>0 3</td></tr> <tr><td>Coal</td><td></td><td>0 4</td></tr> <tr><td>Clay</td><td></td><td>0 1</td></tr> <tr><td>Coal</td><td></td><td>0 9</td></tr> <tr><td>Shale</td><td></td><td>2 2</td></tr> <tr><td>Coal</td><td></td><td>0 6</td></tr> <tr><td>Shale</td><td></td><td>0 6</td></tr> <tr><td>Coal</td><td></td><td>0 6</td></tr> <tr><td>Clay</td><td></td><td>0 0½</td></tr> <tr><td>Coal</td><td></td><td>0 2½</td></tr> <tr><td>Clay</td><td></td><td>0 1</td></tr> <tr><td>Coal</td><td></td><td>1 3</td></tr> <tr><td>Thickness</td><td></td><td>13 10</td></tr> </tbody> </table>	COAL SEAM B, at 561 ft. 9 in.		ft. in.	Clay		0 2	Coal		0 6	Band		0 2½	Coal		0 4	Clay		0 1½	Coal		0 8	Coal		0 2	Coal		0 6	Band		0 4	Chert		3 0	Coal		1 0	Shale		0 3	Coal		0 4	Clay		0 1	Coal		0 9	Shale		2 2	Coal		0 6	Shale		0 6	Coal		0 6	Clay		0 0½	Coal		0 2½	Clay		0 1	Coal		1 3	Thickness		13 10
COAL SEAM B, at 561 ft. 9 in.		ft. in.																																																																													
Clay		0 2																																																																													
Coal		0 6																																																																													
Band		0 2½																																																																													
Coal		0 4																																																																													
Clay		0 1½																																																																													
Coal		0 8																																																																													
Coal		0 2																																																																													
Coal		0 6																																																																													
Band		0 4																																																																													
Chert		3 0																																																																													
Coal		1 0																																																																													
Shale		0 3																																																																													
Coal		0 4																																																																													
Clay		0 1																																																																													
Coal		0 9																																																																													
Shale		2 2																																																																													
Coal		0 6																																																																													
Shale		0 6																																																																													
Coal		0 6																																																																													
Clay		0 0½																																																																													
Coal		0 2½																																																																													
Clay		0 1																																																																													
Coal		1 3																																																																													
Thickness		13 10																																																																													
	Sandstone with shale bands	14																																																																													
	Chert	18																																																																													
	Coal	0 7																																																																													
	Sandstone with shale bands	0 3																																																																													
	Blue shale	6 6																																																																													
	Fireclay	1 3																																																																													
	Coal seam C. (See enlarged section.)	8 1	622 0	 <table border="1"> <thead> <tr> <th colspan="2">COAL SEAM C, at 622 ft.</th> <th>ft. in.</th> </tr> </thead> <tbody> <tr><td>Coal</td><td></td><td>0 2½</td></tr> <tr><td>Clay</td><td></td><td>0 1½</td></tr> <tr><td>Coal</td><td></td><td>0 3½</td></tr> <tr><td>Clay</td><td></td><td>0 1</td></tr> <tr><td>Coal</td><td></td><td>0 2½</td></tr> <tr><td>Clay</td><td></td><td>0 1</td></tr> <tr><td>Coal</td><td></td><td>2 1</td></tr> <tr><td>Thickness</td><td></td><td>3 1</td></tr> </tbody> </table>	COAL SEAM C, at 622 ft.		ft. in.	Coal		0 2½	Clay		0 1½	Coal		0 3½	Clay		0 1	Coal		0 2½	Clay		0 1	Coal		2 1	Thickness		3 1																																																
COAL SEAM C, at 622 ft.		ft. in.																																																																													
Coal		0 2½																																																																													
Clay		0 1½																																																																													
Coal		0 3½																																																																													
Clay		0 1																																																																													
Coal		0 2½																																																																													
Clay		0 1																																																																													
Coal		2 1																																																																													
Thickness		3 1																																																																													
	Blue shale	12 2																																																																													
	Sandstone	44 6																																																																													
	Blue shale	9 0																																																																													
	Blue shale with coal bands	30																																																																													
	Blue shale and sandstone with chert bands	145 0																																																																													
	Bands coal, chert and shale	4 3																																																																													
	Chert	5 9	875 9																																																																												
	Coal seam D. (See enlarged section.)	26 3		 <table border="1"> <thead> <tr> <th colspan="2">COAL SEAM D, at 875 ft. 9 in.</th> <th>ft. in.</th> </tr> </thead> <tbody> <tr><td>Coal</td><td></td><td>0 8</td></tr> <tr><td>Bands, shale and coal</td><td></td><td>7 0</td></tr> <tr><td>Coal</td><td></td><td>1 0</td></tr> <tr><td>Chert</td><td></td><td>5 0</td></tr> <tr><td>Coaly hands</td><td></td><td>1 0</td></tr> <tr><td>Chert</td><td></td><td>0 8</td></tr> <tr><td>Coaly shale</td><td></td><td>0 3</td></tr> <tr><td>Coal</td><td></td><td>0 4</td></tr> <tr><td>Coaly shale</td><td></td><td>2 3</td></tr> <tr><td>Coal</td><td></td><td>0 9</td></tr> <tr><td>Band</td><td></td><td>0 1</td></tr> <tr><td>Coal</td><td></td><td>1 3</td></tr> <tr><td>Coaly shale</td><td></td><td>1 6</td></tr> <tr><td>Coal</td><td></td><td>1 8</td></tr> <tr><td>Coaly shale</td><td></td><td>0 4</td></tr> <tr><td>Coal</td><td></td><td>0 8</td></tr> <tr><td>Chert</td><td></td><td>2 4</td></tr> <tr><td>Thickness</td><td></td><td>26 3</td></tr> </tbody> </table>	COAL SEAM D, at 875 ft. 9 in.		ft. in.	Coal		0 8	Bands, shale and coal		7 0	Coal		1 0	Chert		5 0	Coaly hands		1 0	Chert		0 8	Coaly shale		0 3	Coal		0 4	Coaly shale		2 3	Coal		0 9	Band		0 1	Coal		1 3	Coaly shale		1 6	Coal		1 8	Coaly shale		0 4	Coal		0 8	Chert		2 4	Thickness		26 3																		
COAL SEAM D, at 875 ft. 9 in.		ft. in.																																																																													
Coal		0 8																																																																													
Bands, shale and coal		7 0																																																																													
Coal		1 0																																																																													
Chert		5 0																																																																													
Coaly hands		1 0																																																																													
Chert		0 8																																																																													
Coaly shale		0 3																																																																													
Coal		0 4																																																																													
Coaly shale		2 3																																																																													
Coal		0 9																																																																													
Band		0 1																																																																													
Coal		1 3																																																																													
Coaly shale		1 6																																																																													
Coal		1 8																																																																													
Coaly shale		0 4																																																																													
Coal		0 8																																																																													
Chert		2 4																																																																													
Thickness		26 3																																																																													
	Chert	5 9	875 9																																																																												
	Coal seam D. (See enlarged section.)	26 3	902 0																																																																												

APPENDIX B—continued.

SECTION OF BORE (IN COURSE OF PROGRESS).
No. 7 Diamond Drill, at Dempsey Island, Newcastle.

Borehole.	Nature of Strata.	Thickness of Strata.	Depth from surface.
		ft. in.	ft. in.
	Clay	4 0	
	Sand	82 0	
	Clay	17 0	
	Sandstone and shale partings.....	82 0	
	Fireclay	1 0	
	Coal (good)	0 10	
	Sandstone and shale partings.....		
	Fireclay	1 6	
	Coal, with 4" band	1 11	
	Sandstone and shale partings.....	100 0	
	Shale, with sandstone bands	178 9	
	Dark shale	132 9	
	Sandstone and shale bands.....	5 1	
	Fine sandstone.....	8 10	
	Coaly shale	0 4	
	Fine sandstone.....	16 0	
	Fine sandstone, with coal pipes.....	16 6	
	Dark shale	16 8	
	Chert.....	1 0	
	Dark shale	16 11	
	Chert.....	0 4	
	Dark shale	12 0	
	Shaley sandstone and chert	15 11	
	Sandstone and chert	56 4	
	Shale	176 4	
			933 0













APPENDIX B—continued.

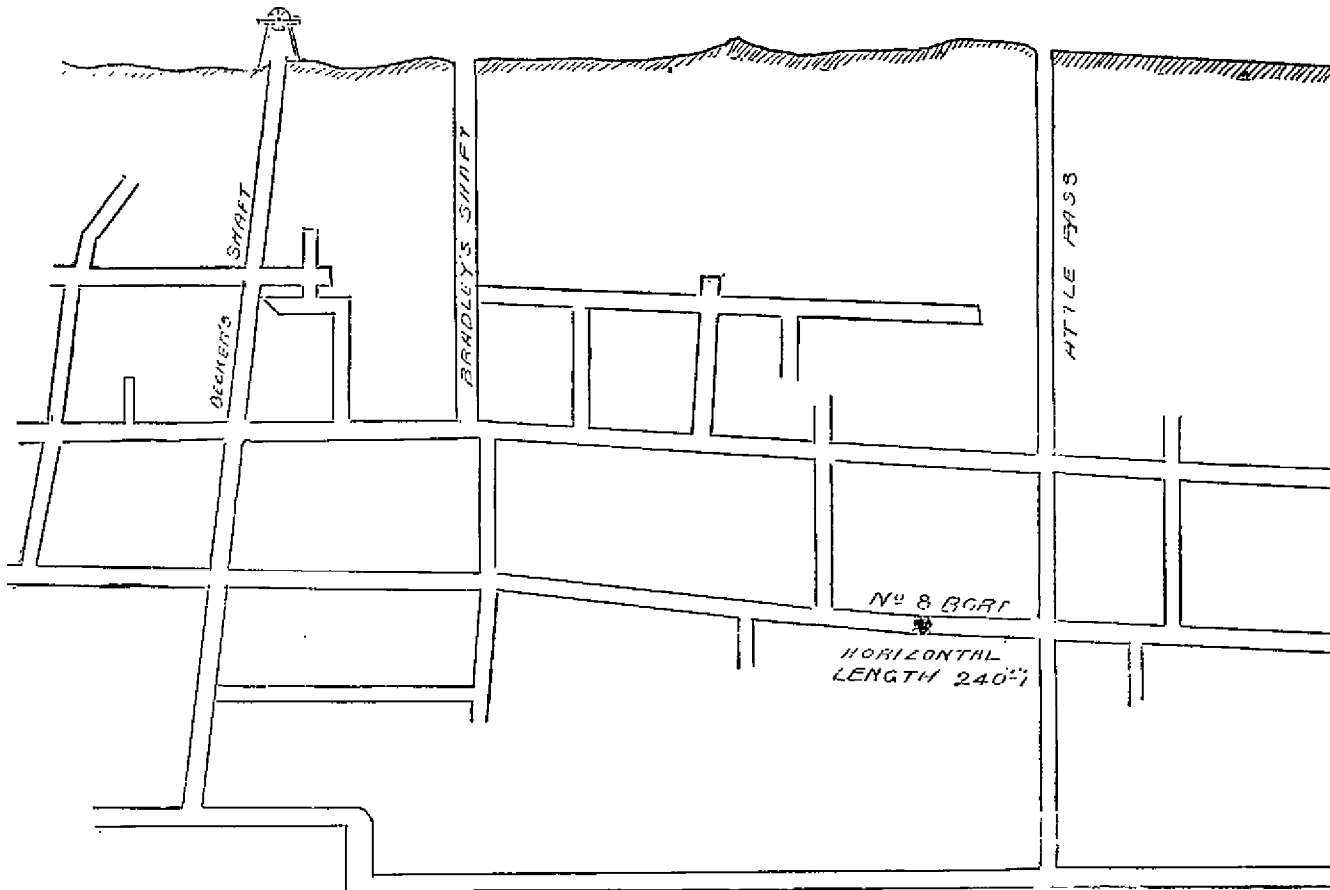
SECTION OF BORE.
No. 8 Diamond Drill, at Cockle Creek, Lake Macquarie.

Borehole.	Nature of Strata.	Thickness of Strata.		Depth from surface.		Enlarged Sections.																																																																																																																		
		ft.	in.	ft.	in.																																																																																																																			
	Shaft (conglomerate)	29	9			<p style="text-align: center;">COAL SEAM A, at 49 ft.</p> <table border="1" style="width: 100%;"> <thead> <tr> <th></th> <th>ft.</th> <th>in.</th> </tr> </thead> <tbody> <tr><td>Coal</td><td>1</td><td>1</td></tr> <tr><td>Band</td><td>0</td><td>8 1/2</td></tr> <tr><td>Coal</td><td>0</td><td>8</td></tr> <tr><td>Band</td><td>0</td><td>7 1/2</td></tr> <tr><td>Coal</td><td>0</td><td>6 1/2</td></tr> <tr><td>Band</td><td>0</td><td>7</td></tr> <tr><td>Coal</td><td>0</td><td>6 1/2</td></tr> <tr><td>Band</td><td>0</td><td>4</td></tr> <tr><td>Coal</td><td>0</td><td>7</td></tr> <tr><td>Band</td><td>0</td><td>3 1/2</td></tr> <tr><td>Coal</td><td>3</td><td>0</td></tr> <tr><td>Band</td><td>0</td><td>4</td></tr> <tr><td>Coal</td><td>0</td><td>8</td></tr> <tr><td>Band</td><td>0</td><td>6 1/2</td></tr> <tr><td>Coal</td><td>0</td><td>1 1/2</td></tr> <tr><td>Band</td><td>0</td><td>1 1/4</td></tr> <tr><td>Coal</td><td>0</td><td>3 1/2</td></tr> <tr><td>Band</td><td>0</td><td>3 1/2</td></tr> <tr><td>Coal</td><td>2</td><td>7</td></tr> <tr><td>Band</td><td>0</td><td>0 1/2</td></tr> <tr><td>Coal</td><td>0</td><td>1</td></tr> <tr><td>Band</td><td>0</td><td>1</td></tr> <tr><td>Coal</td><td>0</td><td>5</td></tr> <tr><td>Band</td><td>0</td><td>0 1/2</td></tr> <tr><td>Coal</td><td>2</td><td>1 1/2</td></tr> <tr><td>Band</td><td>0</td><td>1</td></tr> <tr><td>Coal</td><td>0</td><td>3 1/2</td></tr> <tr><td>Band</td><td>0</td><td>2</td></tr> <tr><td>Coal</td><td>0</td><td>5</td></tr> <tr><td>Band</td><td>0</td><td>1</td></tr> <tr><td>Coal</td><td>0</td><td>7</td></tr> <tr><td>Band</td><td>0</td><td>7</td></tr> <tr><td>Coal</td><td>0</td><td>8</td></tr> <tr><td>Fireclay</td><td>1</td><td>3</td></tr> <tr><td>Coal</td><td>0</td><td>9</td></tr> <tr><td>Clay</td><td>0</td><td>6</td></tr> <tr><td>Thickness</td><td>23</td><td>7</td></tr> </tbody> </table>		ft.	in.	Coal	1	1	Band	0	8 1/2	Coal	0	8	Band	0	7 1/2	Coal	0	6 1/2	Band	0	7	Coal	0	6 1/2	Band	0	4	Coal	0	7	Band	0	3 1/2	Coal	3	0	Band	0	4	Coal	0	8	Band	0	6 1/2	Coal	0	1 1/2	Band	0	1 1/4	Coal	0	3 1/2	Band	0	3 1/2	Coal	2	7	Band	0	0 1/2	Coal	0	1	Band	0	1	Coal	0	5	Band	0	0 1/2	Coal	2	1 1/2	Band	0	1	Coal	0	3 1/2	Band	0	2	Coal	0	5	Band	0	1	Coal	0	7	Band	0	7	Coal	0	8	Fireclay	1	3	Coal	0	9	Clay	0	6	Thickness	23	7
		ft.	in.																																																																																																																					
	Coal	1	1																																																																																																																					
	Band	0	8 1/2																																																																																																																					
	Coal	0	8																																																																																																																					
	Band	0	7 1/2																																																																																																																					
	Coal	0	6 1/2																																																																																																																					
	Band	0	7																																																																																																																					
	Coal	0	6 1/2																																																																																																																					
	Band	0	4																																																																																																																					
	Coal	0	7																																																																																																																					
	Band	0	3 1/2																																																																																																																					
	Coal	3	0																																																																																																																					
	Band	0	4																																																																																																																					
	Coal	0	8																																																																																																																					
	Band	0	6 1/2																																																																																																																					
	Coal	0	1 1/2																																																																																																																					
	Band	0	1 1/4																																																																																																																					
Coal	0	3 1/2																																																																																																																						
Band	0	3 1/2																																																																																																																						
Coal	2	7																																																																																																																						
Band	0	0 1/2																																																																																																																						
Coal	0	1																																																																																																																						
Band	0	1																																																																																																																						
Coal	0	5																																																																																																																						
Band	0	0 1/2																																																																																																																						
Coal	2	1 1/2																																																																																																																						
Band	0	1																																																																																																																						
Coal	0	3 1/2																																																																																																																						
Band	0	2																																																																																																																						
Coal	0	5																																																																																																																						
Band	0	1																																																																																																																						
Coal	0	7																																																																																																																						
Band	0	7																																																																																																																						
Coal	0	8																																																																																																																						
Fireclay	1	3																																																																																																																						
Coal	0	9																																																																																																																						
Clay	0	6																																																																																																																						
Thickness	23	7																																																																																																																						
	Shale and sandstone with fossils	83	5	270	2	<p style="text-align: center;">COAL SEAM B, at 270 ft. 2 in.</p> <table border="1" style="width: 100%;"> <thead> <tr> <th></th> <th>ft.</th> <th>in.</th> </tr> </thead> <tbody> <tr><td>Coal</td><td>0</td><td>3</td></tr> <tr><td>Sandstone</td><td>1</td><td>0</td></tr> <tr><td>Shale</td><td>0</td><td>2 1/2</td></tr> <tr><td>Coal</td><td>0</td><td>7</td></tr> <tr><td>Band</td><td>0</td><td>9</td></tr> <tr><td>Coal</td><td>0</td><td>3</td></tr> <tr><td>Fireclay</td><td>0</td><td>8</td></tr> <tr><td>Coal</td><td>0</td><td>4 1/2</td></tr> <tr><td>Band</td><td>0</td><td>3</td></tr> <tr><td>Fireclay</td><td>1</td><td>4</td></tr> <tr><td>Shale</td><td>0</td><td>2 1/2</td></tr> <tr><td>Coal</td><td>1</td><td>6 1/2</td></tr> <tr><td>Band</td><td>0</td><td>2</td></tr> <tr><td>Coal</td><td>2</td><td>3</td></tr> <tr><td>Shale</td><td>1</td><td>6 1/2</td></tr> <tr><td>Fireclay</td><td>1</td><td>3 1/2</td></tr> <tr><td>Chert</td><td>5</td><td>2</td></tr> <tr><td>Coal</td><td>1</td><td>2</td></tr> <tr><td>Sandstone</td><td>0</td><td>8</td></tr> <tr><td>Fireclay</td><td>1</td><td>6</td></tr> <tr><td>Coal</td><td>0</td><td>2</td></tr> <tr><td>Band</td><td>0</td><td>3</td></tr> <tr><td>Coal</td><td>1</td><td>0</td></tr> <tr><td>Band</td><td>0</td><td>2</td></tr> <tr><td>Coal</td><td>0</td><td>0</td></tr> <tr><td>Thickness</td><td>23</td><td>6</td></tr> </tbody> </table>		ft.	in.	Coal	0	3	Sandstone	1	0	Shale	0	2 1/2	Coal	0	7	Band	0	9	Coal	0	3	Fireclay	0	8	Coal	0	4 1/2	Band	0	3	Fireclay	1	4	Shale	0	2 1/2	Coal	1	6 1/2	Band	0	2	Coal	2	3	Shale	1	6 1/2	Fireclay	1	3 1/2	Chert	5	2	Coal	1	2	Sandstone	0	8	Fireclay	1	6	Coal	0	2	Band	0	3	Coal	1	0	Band	0	2	Coal	0	0	Thickness	23	6																																	
	ft.	in.																																																																																																																						
Coal	0	3																																																																																																																						
Sandstone	1	0																																																																																																																						
Shale	0	2 1/2																																																																																																																						
Coal	0	7																																																																																																																						
Band	0	9																																																																																																																						
Coal	0	3																																																																																																																						
Fireclay	0	8																																																																																																																						
Coal	0	4 1/2																																																																																																																						
Band	0	3																																																																																																																						
Fireclay	1	4																																																																																																																						
Shale	0	2 1/2																																																																																																																						
Coal	1	6 1/2																																																																																																																						
Band	0	2																																																																																																																						
Coal	2	3																																																																																																																						
Shale	1	6 1/2																																																																																																																						
Fireclay	1	3 1/2																																																																																																																						
Chert	5	2																																																																																																																						
Coal	1	2																																																																																																																						
Sandstone	0	8																																																																																																																						
Fireclay	1	6																																																																																																																						
Coal	0	2																																																																																																																						
Band	0	3																																																																																																																						
Coal	1	0																																																																																																																						
Band	0	2																																																																																																																						
Coal	0	0																																																																																																																						
Thickness	23	6																																																																																																																						
	Shale, sandstone, and conglomerate with coal pipes	167	3	450	11	<p style="text-align: center;">COAL SEAM C, at 706 ft. 3 in.</p> <table border="1" style="width: 100%;"> <thead> <tr> <th></th> <th>ft.</th> <th>in.</th> </tr> </thead> <tbody> <tr><td>Coal</td><td>1</td><td>1</td></tr> <tr><td>Coal</td><td>0</td><td>6</td></tr> <tr><td>Fireclay</td><td>0</td><td>4 1/2</td></tr> <tr><td>Coal with bands</td><td>1</td><td>6</td></tr> <tr><td>shale and clay</td><td>2</td><td>3 1/2</td></tr> <tr><td>Coal</td><td>1</td><td>3 1/2</td></tr> <tr><td>Fireclay</td><td>0</td><td>1 1/2</td></tr> <tr><td>Coal and fireclay</td><td>1</td><td>10</td></tr> <tr><td>Coal</td><td>1</td><td>1 1/2</td></tr> <tr><td>Bands</td><td>0</td><td>2 1/2</td></tr> <tr><td>Coal</td><td>0</td><td>1 1/2</td></tr> <tr><td>Band</td><td>0</td><td>3 1/2</td></tr> <tr><td>Coal</td><td>1</td><td>1 1/2</td></tr> <tr><td>Thickness</td><td>18</td><td>6</td></tr> </tbody> </table>		ft.	in.	Coal	1	1	Coal	0	6	Fireclay	0	4 1/2	Coal with bands	1	6	shale and clay	2	3 1/2	Coal	1	3 1/2	Fireclay	0	1 1/2	Coal and fireclay	1	10	Coal	1	1 1/2	Bands	0	2 1/2	Coal	0	1 1/2	Band	0	3 1/2	Coal	1	1 1/2	Thickness	18	6																																																																					
	ft.	in.																																																																																																																						
Coal	1	1																																																																																																																						
Coal	0	6																																																																																																																						
Fireclay	0	4 1/2																																																																																																																						
Coal with bands	1	6																																																																																																																						
shale and clay	2	3 1/2																																																																																																																						
Coal	1	3 1/2																																																																																																																						
Fireclay	0	1 1/2																																																																																																																						
Coal and fireclay	1	10																																																																																																																						
Coal	1	1 1/2																																																																																																																						
Bands	0	2 1/2																																																																																																																						
Coal	0	1 1/2																																																																																																																						
Band	0	3 1/2																																																																																																																						
Coal	1	1 1/2																																																																																																																						
Thickness	18	6																																																																																																																						
	Coal	3	8				<p style="text-align: center;">COAL SEAM C, at 706 ft. 3 in.</p> <table border="1" style="width: 100%;"> <thead> <tr> <th></th> <th>ft.</th> <th>in.</th> </tr> </thead> <tbody> <tr><td>Coal</td><td>1</td><td>1</td></tr> <tr><td>Coal</td><td>0</td><td>6</td></tr> <tr><td>Fireclay</td><td>0</td><td>4 1/2</td></tr> <tr><td>Coal with bands</td><td>1</td><td>6</td></tr> <tr><td>shale and clay</td><td>2</td><td>3 1/2</td></tr> <tr><td>Coal</td><td>1</td><td>3 1/2</td></tr> <tr><td>Fireclay</td><td>0</td><td>1 1/2</td></tr> <tr><td>Coal and fireclay</td><td>1</td><td>10</td></tr> <tr><td>Coal</td><td>1</td><td>1 1/2</td></tr> <tr><td>Bands</td><td>0</td><td>2 1/2</td></tr> <tr><td>Coal</td><td>0</td><td>1 1/2</td></tr> <tr><td>Band</td><td>0</td><td>3 1/2</td></tr> <tr><td>Coal</td><td>1</td><td>1 1/2</td></tr> <tr><td>Thickness</td><td>18</td><td>6</td></tr> </tbody> </table>		ft.	in.	Coal	1	1	Coal	0	6	Fireclay	0	4 1/2	Coal with bands	1	6	shale and clay	2	3 1/2	Coal	1	3 1/2	Fireclay	0	1 1/2	Coal and fireclay	1	10	Coal	1	1 1/2	Bands	0	2 1/2	Coal	0	1 1/2	Band	0	3 1/2	Coal	1	1 1/2	Thickness	18	6																																																																				
	ft.	in.																																																																																																																						
Coal	1	1																																																																																																																						
Coal	0	6																																																																																																																						
Fireclay	0	4 1/2																																																																																																																						
Coal with bands	1	6																																																																																																																						
shale and clay	2	3 1/2																																																																																																																						
Coal	1	3 1/2																																																																																																																						
Fireclay	0	1 1/2																																																																																																																						
Coal and fireclay	1	10																																																																																																																						
Coal	1	1 1/2																																																																																																																						
Bands	0	2 1/2																																																																																																																						
Coal	0	1 1/2																																																																																																																						
Band	0	3 1/2																																																																																																																						
Coal	1	1 1/2																																																																																																																						
Thickness	18	6																																																																																																																						
	Shale and chert with coal pipes	18	4			<p style="text-align: center;">COAL SEAM C, at 706 ft. 3 in.</p> <table border="1" style="width: 100%;"> <thead> <tr> <th></th> <th>ft.</th> <th>in.</th> </tr> </thead> <tbody> <tr><td>Coal</td><td>1</td><td>1</td></tr> <tr><td>Coal</td><td>0</td><td>6</td></tr> <tr><td>Fireclay</td><td>0</td><td>4 1/2</td></tr> <tr><td>Coal with bands</td><td>1</td><td>6</td></tr> <tr><td>shale and clay</td><td>2</td><td>3 1/2</td></tr> <tr><td>Coal</td><td>1</td><td>3 1/2</td></tr> <tr><td>Fireclay</td><td>0</td><td>1 1/2</td></tr> <tr><td>Coal and fireclay</td><td>1</td><td>10</td></tr> <tr><td>Coal</td><td>1</td><td>1 1/2</td></tr> <tr><td>Bands</td><td>0</td><td>2 1/2</td></tr> <tr><td>Coal</td><td>0</td><td>1 1/2</td></tr> <tr><td>Band</td><td>0</td><td>3 1/2</td></tr> <tr><td>Coal</td><td>1</td><td>1 1/2</td></tr> <tr><td>Thickness</td><td>18</td><td>6</td></tr> </tbody> </table>			ft.	in.	Coal	1	1	Coal	0	6	Fireclay	0	4 1/2	Coal with bands	1	6	shale and clay	2	3 1/2	Coal	1	3 1/2	Fireclay	0	1 1/2	Coal and fireclay	1	10	Coal	1	1 1/2	Bands	0	2 1/2	Coal	0	1 1/2	Band	0	3 1/2	Coal	1	1 1/2	Thickness	18	6																																																																				
	ft.	in.																																																																																																																						
Coal	1	1																																																																																																																						
Coal	0	6																																																																																																																						
Fireclay	0	4 1/2																																																																																																																						
Coal with bands	1	6																																																																																																																						
shale and clay	2	3 1/2																																																																																																																						
Coal	1	3 1/2																																																																																																																						
Fireclay	0	1 1/2																																																																																																																						
Coal and fireclay	1	10																																																																																																																						
Coal	1	1 1/2																																																																																																																						
Bands	0	2 1/2																																																																																																																						
Coal	0	1 1/2																																																																																																																						
Band	0	3 1/2																																																																																																																						
Coal	1	1 1/2																																																																																																																						
Thickness	18	6																																																																																																																						
	Shale and sandstone	18	6				<p style="text-align: center;">COAL SEAM C, at 706 ft. 3 in.</p> <table border="1" style="width: 100%;"> <thead> <tr> <th></th> <th>ft.</th> <th>in.</th> </tr> </thead> <tbody> <tr><td>Coal</td><td>1</td><td>1</td></tr> <tr><td>Coal</td><td>0</td><td>6</td></tr> <tr><td>Fireclay</td><td>0</td><td>4 1/2</td></tr> <tr><td>Coal with bands</td><td>1</td><td>6</td></tr> <tr><td>shale and clay</td><td>2</td><td>3 1/2</td></tr> <tr><td>Coal</td><td>1</td><td>3 1/2</td></tr> <tr><td>Fireclay</td><td>0</td><td>1 1/2</td></tr> <tr><td>Coal and fireclay</td><td>1</td><td>10</td></tr> <tr><td>Coal</td><td>1</td><td>1 1/2</td></tr> <tr><td>Bands</td><td>0</td><td>2 1/2</td></tr> <tr><td>Coal</td><td>0</td><td>1 1/2</td></tr> <tr><td>Band</td><td>0</td><td>3 1/2</td></tr> <tr><td>Coal</td><td>1</td><td>1 1/2</td></tr> <tr><td>Thickness</td><td>18</td><td>6</td></tr> </tbody> </table>		ft.	in.	Coal	1	1	Coal	0	6	Fireclay	0	4 1/2	Coal with bands	1	6	shale and clay	2	3 1/2	Coal	1	3 1/2	Fireclay	0	1 1/2	Coal and fireclay	1	10	Coal	1	1 1/2	Bands	0	2 1/2	Coal	0	1 1/2	Band	0	3 1/2	Coal	1	1 1/2	Thickness	18	6																																																																				
	ft.	in.																																																																																																																						
Coal	1	1																																																																																																																						
Coal	0	6																																																																																																																						
Fireclay	0	4 1/2																																																																																																																						
Coal with bands	1	6																																																																																																																						
shale and clay	2	3 1/2																																																																																																																						
Coal	1	3 1/2																																																																																																																						
Fireclay	0	1 1/2																																																																																																																						
Coal and fireclay	1	10																																																																																																																						
Coal	1	1 1/2																																																																																																																						
Bands	0	2 1/2																																																																																																																						
Coal	0	1 1/2																																																																																																																						
Band	0	3 1/2																																																																																																																						
Coal	1	1 1/2																																																																																																																						
Thickness	18	6																																																																																																																						
	Shale and chert	4	9			<p style="text-align: center;">COAL SEAM C, at 706 ft. 3 in.</p> <table border="1" style="width: 100%;"> <thead> <tr> <th></th> <th>ft.</th> <th>in.</th> </tr> </thead> <tbody> <tr><td>Coal</td><td>1</td><td>1</td></tr> <tr><td>Coal</td><td>0</td><td>6</td></tr> <tr><td>Fireclay</td><td>0</td><td>4 1/2</td></tr> <tr><td>Coal with bands</td><td>1</td><td>6</td></tr> <tr><td>shale and clay</td><td>2</td><td>3 1/2</td></tr> <tr><td>Coal</td><td>1</td><td>3 1/2</td></tr> <tr><td>Fireclay</td><td>0</td><td>1 1/2</td></tr> <tr><td>Coal and fireclay</td><td>1</td><td>10</td></tr> <tr><td>Coal</td><td>1</td><td>1 1/2</td></tr> <tr><td>Bands</td><td>0</td><td>2 1/2</td></tr> <tr><td>Coal</td><td>0</td><td>1 1/2</td></tr> <tr><td>Band</td><td>0</td><td>3 1/2</td></tr> <tr><td>Coal</td><td>1</td><td>1 1/2</td></tr> <tr><td>Thickness</td><td>18</td><td>6</td></tr> </tbody> </table>			ft.	in.	Coal	1	1	Coal	0	6	Fireclay	0	4 1/2	Coal with bands	1	6	shale and clay	2	3 1/2	Coal	1	3 1/2	Fireclay	0	1 1/2	Coal and fireclay	1	10	Coal	1	1 1/2	Bands	0	2 1/2	Coal	0	1 1/2	Band	0	3 1/2	Coal	1	1 1/2	Thickness	18	6																																																																				
	ft.	in.																																																																																																																						
Coal	1	1																																																																																																																						
Coal	0	6																																																																																																																						
Fireclay	0	4 1/2																																																																																																																						
Coal with bands	1	6																																																																																																																						
shale and clay	2	3 1/2																																																																																																																						
Coal	1	3 1/2																																																																																																																						
Fireclay	0	1 1/2																																																																																																																						
Coal and fireclay	1	10																																																																																																																						
Coal	1	1 1/2																																																																																																																						
Bands	0	2 1/2																																																																																																																						
Coal	0	1 1/2																																																																																																																						
Band	0	3 1/2																																																																																																																						
Coal	1	1 1/2																																																																																																																						
Thickness	18	6																																																																																																																						
	Bands shale and coal	18	9	507	0		<p style="text-align: center;">COAL SEAM C, at 706 ft. 3 in.</p> <table border="1" style="width: 100%;"> <thead> <tr> <th></th> <th>ft.</th> <th>in.</th> </tr> </thead> <tbody> <tr><td>Coal</td><td>1</td><td>1</td></tr> <tr><td>Coal</td><td>0</td><td>6</td></tr> <tr><td>Fireclay</td><td>0</td><td>4 1/2</td></tr> <tr><td>Coal with bands</td><td>1</td><td>6</td></tr> <tr><td>shale and clay</td><td>2</td><td>3 1/2</td></tr> <tr><td>Coal</td><td>1</td><td>3 1/2</td></tr> <tr><td>Fireclay</td><td>0</td><td>1 1/2</td></tr> <tr><td>Coal and fireclay</td><td>1</td><td>10</td></tr> <tr><td>Coal</td><td>1</td><td>1 1/2</td></tr> <tr><td>Bands</td><td>0</td><td>2 1/2</td></tr> <tr><td>Coal</td><td>0</td><td>1 1/2</td></tr> <tr><td>Band</td><td>0</td><td>3 1/2</td></tr> <tr><td>Coal</td><td>1</td><td>1 1/2</td></tr> <tr><td>Thickness</td><td>18</td><td>6</td></tr> </tbody> </table>		ft.	in.	Coal	1	1	Coal	0	6	Fireclay	0	4 1/2	Coal with bands	1	6	shale and clay	2	3 1/2	Coal	1	3 1/2	Fireclay	0	1 1/2	Coal and fireclay	1	10	Coal	1	1 1/2	Bands	0	2 1/2	Coal	0	1 1/2	Band	0	3 1/2	Coal	1	1 1/2	Thickness	18	6																																																																				
	ft.	in.																																																																																																																						
Coal	1	1																																																																																																																						
Coal	0	6																																																																																																																						
Fireclay	0	4 1/2																																																																																																																						
Coal with bands	1	6																																																																																																																						
shale and clay	2	3 1/2																																																																																																																						
Coal	1	3 1/2																																																																																																																						
Fireclay	0	1 1/2																																																																																																																						
Coal and fireclay	1	10																																																																																																																						
Coal	1	1 1/2																																																																																																																						
Bands	0	2 1/2																																																																																																																						
Coal	0	1 1/2																																																																																																																						
Band	0	3 1/2																																																																																																																						
Coal	1	1 1/2																																																																																																																						
Thickness	18	6																																																																																																																						
	Coal	3	9			<p style="text-align: center;">COAL SEAM C, at 706 ft. 3 in.</p> <table border="1" style="width: 100%;"> <thead> <tr> <th></th> <th>ft.</th> <th>in.</th> </tr> </thead> <tbody> <tr><td>Coal</td><td>1</td><td>1</td></tr> <tr><td>Coal</td><td>0</td><td>6</td></tr> <tr><td>Fireclay</td><td>0</td><td>4 1/2</td></tr> <tr><td>Coal with bands</td><td>1</td><td>6</td></tr> <tr><td>shale and clay</td><td>2</td><td>3 1/2</td></tr> <tr><td>Coal</td><td>1</td><td>3 1/2</td></tr> <tr><td>Fireclay</td><td>0</td><td>1 1/2</td></tr> <tr><td>Coal and fireclay</td><td>1</td><td>10</td></tr> <tr><td>Coal</td><td>1</td><td>1 1/2</td></tr> <tr><td>Bands</td><td>0</td><td>2 1/2</td></tr> <tr><td>Coal</td><td>0</td><td>1 1/2</td></tr> <tr><td>Band</td><td>0</td><td>3 1/2</td></tr> <tr><td>Coal</td><td>1</td><td>1 1/2</td></tr> <tr><td>Thickness</td><td>18</td><td>6</td></tr> </tbody> </table>			ft.	in.	Coal	1	1	Coal	0	6	Fireclay	0	4 1/2	Coal with bands	1	6	shale and clay	2	3 1/2	Coal	1	3 1/2	Fireclay	0	1 1/2	Coal and fireclay	1	10	Coal	1	1 1/2	Bands	0	2 1/2	Coal	0	1 1/2	Band	0	3 1/2	Coal	1	1 1/2	Thickness	18	6																																																																				
	ft.	in.																																																																																																																						
Coal	1	1																																																																																																																						
Coal	0	6																																																																																																																						
Fireclay	0	4 1/2																																																																																																																						
Coal with bands	1	6																																																																																																																						
shale and clay	2	3 1/2																																																																																																																						
Coal	1	3 1/2																																																																																																																						
Fireclay	0	1 1/2																																																																																																																						
Coal and fireclay	1	10																																																																																																																						
Coal	1	1 1/2																																																																																																																						
Bands	0	2 1/2																																																																																																																						
Coal	0	1 1/2																																																																																																																						
Band	0	3 1/2																																																																																																																						
Coal	1	1 1/2																																																																																																																						
Thickness	18	6																																																																																																																						
	Sandstone and chert, conglomerate and shale	175	11				<p style="text-align: center;">COAL SEAM C, at 706 ft. 3 in.</p> <table border="1" style="width: 100%;"> <thead> <tr> <th></th> <th>ft.</th> <th>in.</th> </tr> </thead> <tbody> <tr><td>Coal</td><td>1</td><td>1</td></tr> <tr><td>Coal</td><td>0</td><td>6</td></tr> <tr><td>Fireclay</td><td>0</td><td>4 1/2</td></tr> <tr><td>Coal with bands</td><td>1</td><td>6</td></tr> <tr><td>shale and clay</td><td>2</td><td>3 1/2</td></tr> <tr><td>Coal</td><td>1</td><td>3 1/2</td></tr> <tr><td>Fireclay</td><td>0</td><td>1 1/2</td></tr> <tr><td>Coal and fireclay</td><td>1</td><td>10</td></tr> <tr><td>Coal</td><td>1</td><td>1 1/2</td></tr> <tr><td>Bands</td><td>0</td><td>2 1/2</td></tr> <tr><td>Coal</td><td>0</td><td>1 1/2</td></tr> <tr><td>Band</td><td>0</td><td>3 1/2</td></tr> <tr><td>Coal</td><td>1</td><td>1 1/2</td></tr> <tr><td>Thickness</td><td>18</td><td>6</td></tr> </tbody> </table>		ft.	in.	Coal	1	1	Coal	0	6	Fireclay	0	4 1/2	Coal with bands	1	6	shale and clay	2	3 1/2	Coal	1	3 1/2	Fireclay	0	1 1/2	Coal and fireclay	1	10	Coal	1	1 1/2	Bands	0	2 1/2	Coal	0	1 1/2	Band	0	3 1/2	Coal	1	1 1/2	Thickness	18	6																																																																				
	ft.	in.																																																																																																																						
Coal	1	1																																																																																																																						
Coal	0	6																																																																																																																						
Fireclay	0	4 1/2																																																																																																																						
Coal with bands	1	6																																																																																																																						
shale and clay	2	3 1/2																																																																																																																						
Coal	1	3 1/2																																																																																																																						
Fireclay	0	1 1/2																																																																																																																						
Coal and fireclay	1	10																																																																																																																						
Coal	1	1 1/2																																																																																																																						
Bands	0	2 1/2																																																																																																																						
Coal	0	1 1/2																																																																																																																						
Band	0	3 1/2																																																																																																																						
Coal	1	1 1/2																																																																																																																						
Thickness	18	6																																																																																																																						
	Sandstone and shale with coal pipes	19	1	706	3	<p style="text-align: center;">COAL SEAM C, at 706 ft. 3 in.</p> <table border="1" style="width: 100%;"> <thead> <tr> <th></th> <th>ft.</th> <th>in.</th> </tr> </thead> <tbody> <tr><td>Coal</td><td>1</td><td>1</td></tr> <tr><td>Coal</td><td>0</td><td>6</td></tr> <tr><td>Fireclay</td><td>0</td><td>4 1/2</td></tr> <tr><td>Coal with bands</td><td>1</td><td>6</td></tr> <tr><td>shale and clay</td><td>2</td><td>3 1/2</td></tr> <tr><td>Coal</td><td>1</td><td>3 1/2</td></tr> <tr><td>Fireclay</td><td>0</td><td>1 1/2</td></tr> <tr><td>Coal and fireclay</td><td>1</td><td>10</td></tr> <tr><td>Coal</td><td>1</td><td>1 1/2</td></tr> <tr><td>Bands</td><td>0</td><td>2 1/2</td></tr> <tr><td>Coal</td><td>0</td><td>1 1/2</td></tr> <tr><td>Band</td><td>0</td><td>3 1/2</td></tr> <tr><td>Coal</td><td>1</td><td>1 1/2</td></tr> <tr><td>Thickness</td><td>18</td><td>6</td></tr> </tbody> </table>			ft.	in.	Coal	1	1	Coal	0	6	Fireclay	0	4 1/2	Coal with bands	1	6	shale and clay	2	3 1/2	Coal	1	3 1/2	Fireclay	0	1 1/2	Coal and fireclay	1	10	Coal	1	1 1/2	Bands	0	2 1/2	Coal	0	1 1/2	Band	0	3 1/2	Coal	1	1 1/2	Thickness	18	6																																																																				
	ft.	in.																																																																																																																						
Coal	1	1																																																																																																																						
Coal	0	6																																																																																																																						
Fireclay	0	4 1/2																																																																																																																						
Coal with bands	1	6																																																																																																																						
shale and clay	2	3 1/2																																																																																																																						
Coal	1	3 1/2																																																																																																																						
Fireclay	0	1 1/2																																																																																																																						
Coal and fireclay	1	10																																																																																																																						
Coal	1	1 1/2																																																																																																																						
Bands	0	2 1/2																																																																																																																						
Coal	0	1 1/2																																																																																																																						
Band	0	3 1/2																																																																																																																						
Coal	1	1 1/2																																																																																																																						
Thickness	18	6																																																																																																																						
	Coal seam C	13	6				<p style="text-align: center;">COAL SEAM C, at 706 ft. 3 in.</p> <table border="1" style="width: 100%;"> <thead> <tr> <th></th> <th>ft.</th> <th>in.</th> </tr> </thead> <tbody> <tr><td>Coal</td><td>1</td><td>1</td></tr> <tr><td>Coal</td><td>0</td><td>6</td></tr> <tr><td>Fireclay</td><td>0</td><td>4 1/2</td></tr> <tr><td>Coal with bands</td><td>1</td><td>6</td></tr> <tr><td>shale and clay</td><td>2</td><td>3 1/2</td></tr> <tr><td>Coal</td><td>1</td><td>3 1/2</td></tr> <tr><td>Fireclay</td><td>0</td><td>1 1/2</td></tr> <tr><td>Coal and fireclay</td><td>1</td><td>10</td></tr> <tr><td>Coal</td><td>1</td><td>1 1/2</td></tr> <tr><td>Bands</td><td>0</td><td>2 1/2</td></tr> <tr><td>Coal</td><td>0</td><td>1 1/2</td></tr> <tr><td>Band</td><td>0</td><td>3 1/2</td></tr> <tr><td>Coal</td><td>1</td><td>1 1/2</td></tr> <tr><td>Thickness</td><td>18</td><td>6</td></tr> </tbody> </table>		ft.	in.	Coal	1	1	Coal	0	6	Fireclay	0	4 1/2	Coal with bands	1	6	shale and clay	2	3 1/2	Coal	1	3 1/2	Fireclay	0	1 1/2	Coal and fireclay	1	10	Coal	1	1 1/2	Bands	0	2 1/2	Coal	0	1 1/2	Band	0	3 1/2	Coal	1	1 1/2	Thickness	18	6																																																																				
	ft.	in.																																																																																																																						
Coal	1	1																																																																																																																						
Coal	0	6																																																																																																																						
Fireclay	0	4 1/2																																																																																																																						
Coal with bands	1	6																																																																																																																						
shale and clay	2	3 1/2																																																																																																																						
Coal	1	3 1/2																																																																																																																						
Fireclay	0	1 1/2																																																																																																																						
Coal and fireclay	1	10																																																																																																																						
Coal	1	1 1/2																																																																																																																						
Bands	0	2 1/2																																																																																																																						
Coal	0	1 1/2																																																																																																																						
Band	0	3 1/2																																																																																																																						
Coal	1	1 1/2																																																																																																																						
Thickness	18	6																																																																																																																						
	Sandstone with shale bands	7	6			<p style="text-align: center;">COAL SEAM C, at 706 ft. 3 in.</p> <table border="1" style="width: 100%;"> <thead> <tr> <th></th> <th>ft.</th> <th>in.</th> </tr> </thead> <tbody> <tr><td>Coal</td><td>1</td><td>1</td></tr> <tr><td>Coal</td><td>0</td><td>6</td></tr> <tr><td>Fireclay</td><td>0</td><td>4 1/2</td></tr> <tr><td>Coal with bands</td><td>1</td><td>6</td></tr> <tr><td>shale and clay</td><td>2</td><td>3 1/2</td></tr> <tr><td>Coal</td><td>1</td><td>3 1/2</td></tr> <tr><td>Fireclay</td><td>0</td><td>1 1/2</td></tr> <tr><td>Coal and fireclay</td><td>1</td><td>10</td></tr> <tr><td>Coal</td><td>1</td><td>1 1/2</td></tr> <tr><td>Bands</td><td>0</td><td>2 1/2</td></tr> <tr><td>Coal</td><td>0</td><td>1 1/2</td></tr> <tr><td>Band</td><td>0</td><td>3 1/2</td></tr> <tr><td>Coal</td><td>1</td><td>1 1/2</td></tr> <tr><td>Thickness</td><td>18</td><td>6</td></tr> </tbody> </table>			ft.	in.	Coal	1	1	Coal	0	6	Fireclay	0	4 1/2	Coal with bands	1	6	shale and clay	2	3 1/2	Coal	1	3 1/2	Fireclay	0	1 1/2	Coal and fireclay	1	10	Coal	1	1 1/2	Bands	0	2 1/2	Coal	0	1 1/2	Band	0	3 1/2	Coal	1	1 1/2	Thickness	18	6																																																																				
	ft.	in.																																																																																																																						
Coal	1	1																																																																																																																						
Coal	0	6																																																																																																																						
Fireclay	0	4 1/2																																																																																																																						
Coal with bands	1	6																																																																																																																						
shale and clay	2	3 1/2																																																																																																																						
Coal	1	3 1/2																																																																																																																						
Fireclay	0	1 1/2																																																																																																																						
Coal and fireclay	1	10																																																																																																																						
Coal	1	1 1/2																																																																																																																						
Bands	0	2 1/2																																																																																																																						
Coal	0	1 1/2																																																																																																																						
Band	0	3 1/2																																																																																																																						
Coal	1	1 1/2																																																																																																																						
Thickness	18	6																																																																																																																						
	Bands, blue and coaly shale and fireclay	10	0				<p style="text-align: center;">COAL SEAM C, at 706 ft. 3 in.</p> <table border="1" style="width: 100%;"> <thead> <tr> <th></th> <th>ft.</th> <th>in.</th> </tr> </thead> <tbody> <tr><td>Coal</td><td>1</td><td>1</td></tr> <tr><td>Coal</td><td>0</td><td>6</td></tr> <tr><td>Fireclay</td><td>0</td><td>4 1/2</td></tr> <tr><td>Coal with bands</td><td>1</td><td>6</td></tr> <tr><td>shale and clay</td><td>2</td><td>3 1/2</td></tr> <tr><td>Coal</td><td>1</td><td>3 1/2</td></tr> <tr><td>Fireclay</td><td>0</td><td>1 1/2</td></tr> <tr><td>Coal and fireclay</td><td>1</td><td>10</td></tr> <tr><td>Coal</td><td>1</td><td>1 1/2</td></tr> <tr><td>Bands</td><td>0</td><td>2 1/2</td></tr> <tr><td>Coal</td><td>0</td><td>1 1/2</td></tr> <tr><td>Band</td><td>0</td><td>3 1/2</td></tr> <tr><td>Coal</td><td>1</td><td>1 1/2</td></tr> <tr><td>Thickness</td><td>18</td><td>6</td></tr> </tbody> </table>		ft.	in.	Coal	1	1	Coal	0	6	Fireclay	0	4 1/2	Coal with bands	1	6	shale and clay	2	3 1/2	Coal	1	3 1/2	Fireclay	0	1 1/2	Coal and fireclay	1	10	Coal	1	1 1/2	Bands	0	2 1/2	Coal	0	1 1/2	Band	0	3 1/2	Coal	1	1 1/2	Thickness	18	6																																																																				
	ft.	in.																																																																																																																						
Coal	1	1																																																																																																																						
Coal	0	6																																																																																																																						
Fireclay	0	4 1/2																																																																																																																						
Coal with bands	1	6																																																																																																																						
shale and clay	2	3 1/2																																																																																																																						
Coal	1	3 1/2																																																																																																																						
Fireclay	0	1 1/2																																																																																																																						
Coal and fireclay	1	10																																																																																																																						
Coal	1	1 1/2																																																																																																																						
Bands	0	2 1/2																																																																																																																						
Coal	0	1 1/2																																																																																																																						
Band	0	3 1/2																																																																																																																						
Coal	1	1 1/2																																																																																																																						
Thickness	18	6																																																																																																																						
	Chert and blue shale	11	6			<p style="text-align: center;">COAL SEAM C, at 706 ft. 3 in.</p> <table border="1" style="width: 100%;"> <thead> <tr> <th></th> <th>ft.</th> <th>in.</th> </tr> </thead> <tbody> <tr><td>Coal</td><td>1</td><td>1</td></tr> <tr><td>Coal</td><td>0</td><td>6</td></tr> <tr><td>Fireclay</td><td>0</td><td>4 1/2</td></tr> <tr><td>Coal with bands</td><td>1</td><td>6</td></tr> <tr><td>shale and clay</td><td>2</td><td>3 1/2</td></tr> <tr><td>Coal</td><td>1</td><td>3 1/2</td></tr> <tr><td>Fireclay</td><td>0</td><td>1 1/2</td></tr> <tr><td>Coal and fireclay</td><td>1</td><td>10</td></tr> <tr><td>Coal</td><td>1</td><td>1 1/2</td></tr> <tr><td>Bands</td><td>0</td><td>2 1/2</td></tr> <tr><td>Coal</td><td>0</td><td>1 1/2</td></tr> <tr><td>Band</td><td>0</td><td>3 1/2</td></tr> <tr><td>Coal</td><td>1</td><td>1 1/2</td></tr> <tr><td>Thickness</td><td>18</td><td>6</td></tr> </tbody> </table>			ft.	in.	Coal	1	1	Coal	0	6	Fireclay	0	4 1/2	Coal with bands	1	6	shale and clay	2	3 1/2	Coal	1	3 1/2	Fireclay	0	1 1/2	Coal and fireclay	1	10	Coal	1	1 1/2	Bands	0	2 1/2	Coal	0	1 1/2	Band	0	3 1/2	Coal	1	1 1/2	Thickness	18	6																																																																				
	ft.	in.																																																																																																																						
Coal	1	1																																																																																																																						
Coal	0	6																																																																																																																						
Fireclay	0	4 1/2																																																																																																																						
Coal with bands	1	6																																																																																																																						
shale and clay	2	3 1/2																																																																																																																						
Coal	1	3 1/2																																																																																																																						
Fireclay	0	1 1/2																																																																																																																						
Coal and fireclay	1	10																																																																																																																						
Coal	1	1 1/2																																																																																																																						
Bands	0	2 1/2																																																																																																																						
Coal	0	1 1/2																																																																																																																						
Band	0	3 1/2																																																																																																																						
Coal	1	1 1/2																																																																																																																						
Thickness	18	6																																																																																																																						
	Flinty chert	35	6				<p style="text-align: center;">COAL SEAM C, at 706 ft. 3 in.</p> <table border="1" style="width: 100%;"> <thead> <tr> <th></th> <th>ft.</th> <th>in.</th> </tr> </thead> <tbody> <tr><td>Coal</td><td>1</td><td>1</td></tr> <tr><td>Coal</td><td>0</td><td>6</td></tr> <tr><td>Fireclay</td><td>0</td><td>4 1/2</td></tr> <tr><td>Coal with bands</td><td>1</td><td>6</td></tr> <tr><td>shale and clay</td><td>2</td><td>3 1/2</td></tr> <tr><td>Coal</td><td>1</td><td>3 1/2</td></tr> <tr><td>Fireclay</td><td>0</td><td>1 1/2</td></tr> <tr><td>Coal and fireclay</td><td>1</td><td>10</td></tr> <tr><td>Coal</td><td>1</td><td>1 1/2</td></tr> <tr><td>Bands</td><td>0</td><td>2 1/2</td></tr> <tr><td>Coal</td><td>0</td><td>1 1/2</td></tr> <tr><td>Band</td><td>0</td><td>3 1/2</td></tr> <tr><td>Coal</td><td>1</td><td>1 1/2</td></tr> <tr><td>Thickness</td><td>18</td><td>6</td></tr> </tbody> </table>		ft.	in.	Coal	1	1	Coal	0	6	Fireclay	0	4 1/2	Coal with bands	1	6	shale and clay	2	3 1/2	Coal	1	3 1/2	Fireclay	0	1 1/2	Coal and fireclay	1	10	Coal	1	1 1/2	Bands	0	2 1/2	Coal	0	1 1/2	Band	0	3 1/2	Coal	1	1 1/2	Thickness	18	6																																																																				
	ft.	in.																																																																																																																						
Coal	1	1																																																																																																																						
Coal	0	6																																																																																																																						
Fireclay	0	4 1/2																																																																																																																						
Coal with bands	1	6																																																																																																																						
shale and clay	2	3 1/2																																																																																																																						
Coal	1	3 1/2																																																																																																																						
Fireclay	0	1 1/2																																																																																																																						
Coal and fireclay	1	10																																																																																																																						
Coal	1	1 1/2																																																																																																																						
Bands	0	2 1/2																																																																																																																						
Coal	0	1 1/2																																																																																																																						
Band	0	3 1/2																																																																																																																						
Coal	1	1 1/2																																																																																																																						
Thickness	18	6																																																																																																																						
	Blue shale, chert, and coal pipes	8	6			<p style="text-align: center;">COAL SEAM C, at 706 ft. 3 in.</p> <table border="1" style="width: 100%;"> <thead> <tr> <th></th> <th>ft.</th> <th>in.</th> </tr> </thead> <tbody> <tr><td>Coal</td><td>1</td><td>1</td></tr> <tr><td>Coal</td><td>0</td><td>6</td></tr> <tr><td>Fireclay</td><td>0</td><td>4 1/2</td></tr> <tr><td>Coal with bands</td><td>1</td><td>6</td></tr> <tr><td>shale and clay</td><td>2</td><td>3 1/2</td></tr> <tr><td>Coal</td><td>1</td><td>3 1/2</td></tr> <tr><td>Fireclay</td><td>0</td><td>1 1/2</td></tr> <tr><td>Coal and fireclay</td><td>1</td><td>10</td></tr> <tr><td>Coal</td><td>1</td><td>1 1/2</td></tr> <tr><td>Bands</td><td>0</td><td>2 1/2</td></tr> <tr><td>Coal</td><td>0</td><td>1 1/2</td></tr> <tr><td>Band</td><td>0</td><td>3 1/2</td></tr> <tr><td>Coal</td><td>1</td><td>1 1/2</td></tr> <tr><td>Thickness</td><td>18</td><td>6</td></tr> </tbody> </table>			ft.	in.	Coal	1	1	Coal	0	6	Fireclay	0	4 1/2	Coal with bands	1	6	shale and clay	2	3 1/2	Coal	1	3 1/2	Fireclay	0	1 1/2	Coal and fireclay	1	10	Coal	1	1 1/2	Bands	0	2 1/2	Coal	0	1 1/2	Band	0	3 1/2	Coal	1	1 1/2	Thickness	18	6																																																																				
	ft.	in.																																																																																																																						
Coal	1	1																																																																																																																						
Coal	0	6																																																																																																																						
Fireclay	0	4 1/2																																																																																																																						
Coal with bands	1	6																																																																																																																						
shale and clay	2	3 1/2																																																																																																																						
Coal	1	3 1/2																																																																																																																						
Fireclay	0	1 1/2																																																																																																																						
Coal and fireclay	1	10																																																																																																																						
Coal	1	1 1/2																																																																																																																						
Bands	0	2 1/2																																																																																																																						
Coal	0	1 1/2																																																																																																																						
Band	0	3 1/2																																																																																																																						
Coal	1	1 1/2																																																																																																																						
Thickness	18	6																																																																																																																						
	Bands, coal, clay and shale	10	0	803	2		<p style="text-align: center;">COAL SEAM C, at 706 ft. 3 in.</p> <table border="1" style="width: 100%;"> <thead> <tr> <th></th> <th>ft.</th> <th>in.</th> </tr> </thead> <tbody> <tr><td>Coal</td><td>1</td><td>1</td></tr> <tr><td>Coal</td><td>0</td><td>6</td></tr> <tr><td>Fireclay</td><td>0</td><td>4 1/2</td></tr> <tr><td>Coal with bands</td><td>1</td><td>6</td></tr> <tr><td>shale and clay</td><td>2</td><td>3 1/2</td></tr> <tr><td>Coal</td><td>1</td><td>3 1/2</td></tr> <tr><td>Fireclay</td><td>0</td><td>1 1/2</td></tr> <tr><td>Coal and fireclay</td><td>1</td><td>10</td></tr> <tr><td>Coal</td><td>1</td><td>1 1/2</td></tr> <tr><td>Bands</td><td>0</td><td>2 1/2</td></tr> <tr><td>Coal</td><td>0</td><td>1 1/2</td></tr> <tr><td>Band</td><td>0</td><td>3 1/2</td></tr> <tr><td>Coal</td><td>1</td><td>1 1/2</td></tr> <tr><td>Thickness</td><td>18</td><td>6</td></tr> </tbody> </table>		ft.	in.	Coal	1	1	Coal	0	6	Fireclay	0	4 1/2	Coal with bands	1	6	shale and clay	2	3 1/2	Coal	1	3 1/2	Fireclay	0	1 1/2	Coal and fireclay	1	10	Coal	1	1 1/2	Bands	0	2 1/2	Coal	0	1 1/2	Band	0	3 1/2	Coal	1	1 1/2	Thickness	18	6																																																																				
	ft.	in.																																																																																																																						
Coal	1	1																																																																																																																						
Coal	0	6																																																																																																																						
Fireclay	0	4 1/2																																																																																																																						
Coal with bands	1	6																																																																																																																						
shale and clay	2	3 1/2																																																																																																																						
Coal	1	3 1/2																																																																																																																						
Fireclay	0	1 1/2																																																																																																																						
Coal and fireclay	1	10																																																																																																																						
Coal	1	1 1/2																																																																																																																						
Bands	0	2 1/2																																																																																																																						
Coal	0	1 1/2																																																																																																																						
Band	0	3 1/2																																																																																																																						
Coal	1	1 1/2																																																																																																																						
Thickness	18	6																																																																																																																						

APPENDIX B—continued.

SECTION OF BORE NO. 1.
No. 9 Diamond Drill, at Lidsdale, near Wallerawang.

Borehole.	Nature of Strata.	Thickness of Strata.	Depths from surface.	Enlarged Sections.
		ft. in.	ft. in.	
	Surface	6 0		
	Siliceous shale, red and grey sandstone, and conglomerate	86 0		
	Blue shale and fine quartzose conglomerate	18 6	110 6	
	Coal seam A	16 9 $\frac{1}{2}$		COAL SEAM A, at 110ft. 6in.
	(See enlarged section.)			
	Black metal, clay and shale bands	25 0 $\frac{1}{2}$		
	Coal	1 0		
	White clay, with plant impressions	0 4 $\frac{1}{2}$		
	Splint coal	2 0	156 2	
	Cannel coal seam	11 7 $\frac{1}{2}$		CANNEL COAL SEAM, at 156ft. 2in.
	(See enlarged section.)			
	White indurated clay and blue shale	14 0 $\frac{1}{2}$		
	Grey sandstone, shale and conglomerate	20 9	202 7 $\frac{1}{2}$	
	Coal	0 2 $\frac{1}{2}$		
	Fine sandstone	1 0		
	Coal	0 10		
	Clay and blue shale	3 0		
	Blue shale, sandstone, clay shale and sandstone	83 8		
	Coal	0 4		
	Dark blue shale	4 4		
	Coal	0 5		
	Blue shale and sandstone	11 11	308 4	
	Coal	1 4		
	Shale and sandstone	23 5		
	Coal	0 4		
	Dark shale and sandstone	5 5		
	Coal	0 4		
	Clay band	0 1		
	Coal	1 1		
	Shale	2 10		
	Coal	0 6		
	Clay and shale	13 0		
	Coal	0 3		
	Blue sandy shale	50 1		
	Coal	1 0		
	Blue sandy shale	4 5		
	Coal	0 0		
	Clay band	1 5		
	Coal	0 10		
	Shale and sandstone	10 6	420 2	
	Coal seam B	7 7		COAL SEAM B, at 420ft. 2in.
	(See enlarged section.)			
	Sandstone and fireclay	3 4	437 1	

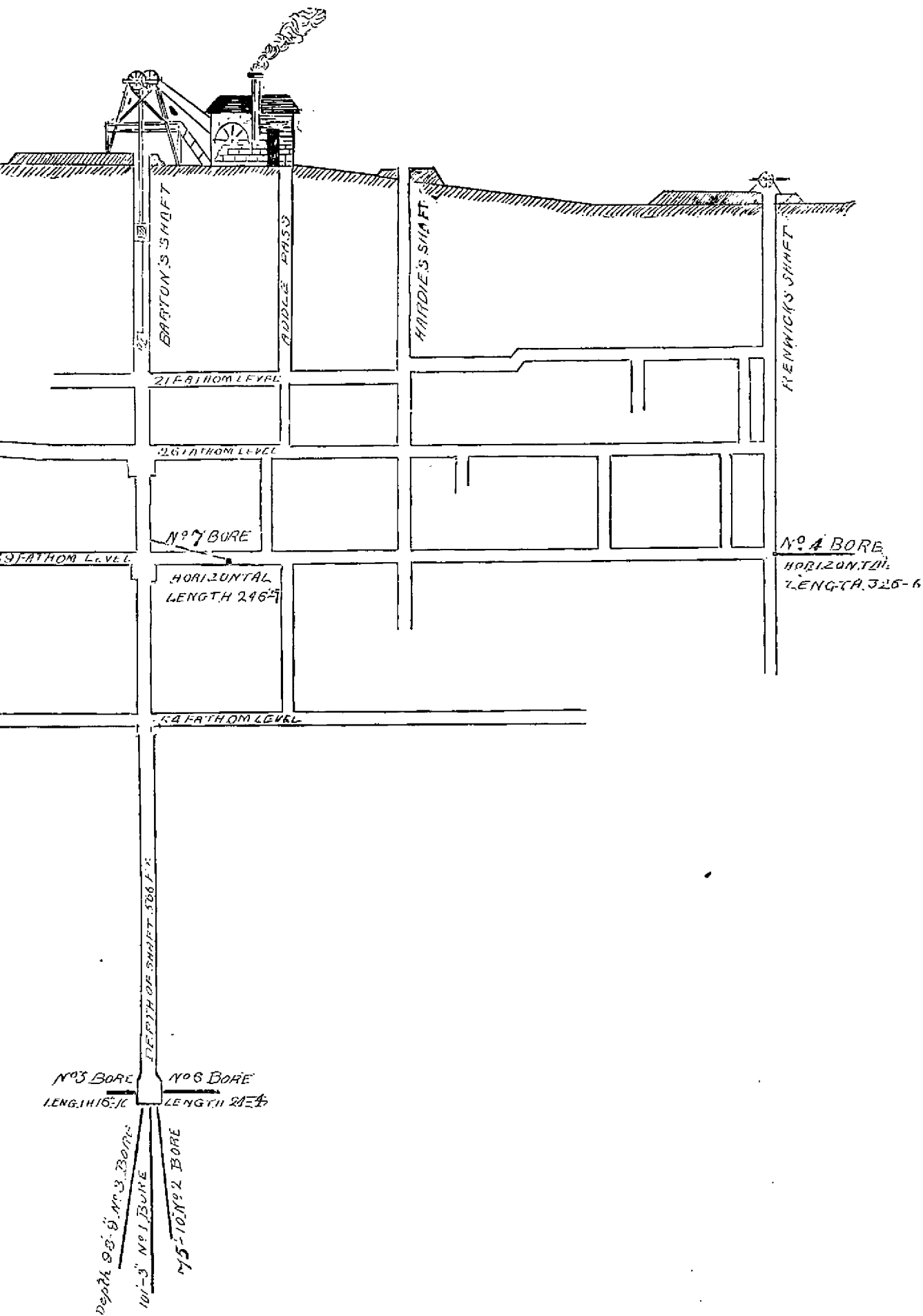


REFERENCE.

- | | | |
|---------------|---|---|
| No. 10 Drill. | { | No. 1 Bore—Vertical; depth, 101 ft. 3 in., bored at bottom of Barton's shaft; 566 feet from surface. |
| | | No. 2 Bore—Inclined, at an angle of 1 inch to foot; depth, 75 ft. 10 in.; bored western side of lode, bottom of Burton's shaft. |
| | | No. 3 Bore—Inclined, at an angle of 2 inches to foot; depth, 98 ft. 9 in.; bored western side of shaft, bottom of Barton's shaft. |
| | | No. 4 Bore—Horizontal; length, 326 ft. 6 in.; bored due south on the 39-fathom level; Renwick's shaft. |
| | | No. 5 Bore—Horizontal; length, 16 ft. 10 in.; bored due east, at bottom of Barton's shaft; 566 ft. from surface. |
| | | No. 6 Bore—Horizontal; length, 24 ft. 4 in.; bored due west, at bottom of Barton's shaft; 566 ft. from surface. |
| No. 6 Drill. | { | No. 7 Bore—Horizontal; length, 246 ft. 1 in.; bored north-east, on the 39-fathom level; 44 ft. from Barton's shaft. |
| | | No. 8 Bore—Horizontal; length, 240 ft. 1 in.; bored east, on the 39-fathom level; 307 ft. from Barton's shaft. |

continued.


BORES.
at Cobar Copper Mine, Cobar.



APPENDIX B—continued.

SECTION OF BORE NO. 1.

No. 12 Diamond Drill, at Hamilton, near Newcastle.

Borehole.	Nature of Strata.	Thickness of Strata.		Depth from surface.																																																
		ft.	in.	ft.	in.																																															
	White sand	10	0																																																	
	Brown sand	20	0																																																	
	White sand	4	0																																																	
	Blue clay	62	5																																																	
	Fine gravel or conglomerate	9	7																																																	
	Yellow clay	1	0																																																	
	Grey post	13	0																																																	
	Sandstone	31	3																																																	
	Shale	7	3																																																	
	Conglomerate	0	6																																																	
	Shale	38	5																																																	
	Sandy clay	0	2																																																	
	Shale	22	8																																																	
	Sandstone	2	3																																																	
Shale, with thin bands sandstone and coaly shale	19	10																																																		
Shale and sandstone	18	6																																																		
Shaley sandstone, with shaley coal pipes	37	2																																																		
<table border="0" style="border-collapse: collapse;"> <tr> <td style="border: none;">{</td> <td style="border: none;">Coaly band</td> <td style="border: none;">0</td> <td style="border: none;">1</td> <td style="border: none;"></td> <td style="border: none;"></td> </tr> <tr> <td style="border: none;"></td> <td style="border: none;">Coal</td> <td style="border: none;">0</td> <td style="border: none;">7</td> <td style="border: none;"></td> <td style="border: none;"></td> </tr> <tr> <td style="border: none;"></td> <td style="border: none;">Slaty band</td> <td style="border: none;">0</td> <td style="border: none;">1</td> <td style="border: none;"></td> <td style="border: none;"></td> </tr> <tr> <td style="border: none;"></td> <td style="border: none;">Coal</td> <td style="border: none;">0</td> <td style="border: none;">1</td> <td style="border: none;"></td> <td style="border: none;"></td> </tr> <tr> <td style="border: none;"></td> <td style="border: none;">Slaty band</td> <td style="border: none;">0</td> <td style="border: none;">1½</td> <td style="border: none;"></td> <td style="border: none;"></td> </tr> <tr> <td style="border: none;"></td> <td style="border: none;">Coal</td> <td style="border: none;">1</td> <td style="border: none;">1</td> <td style="border: none;"></td> <td style="border: none;"></td> </tr> <tr> <td style="border: none;"></td> <td style="border: none;">Slaty band</td> <td style="border: none;">0</td> <td style="border: none;">2½</td> <td style="border: none;"></td> <td style="border: none;"></td> </tr> <tr> <td style="border: none;"></td> <td style="border: none;">Coal</td> <td style="border: none;">0</td> <td style="border: none;">1</td> <td style="border: none;"></td> <td style="border: none;"></td> </tr> </table>	{	Coaly band	0	1				Coal	0	7				Slaty band	0	1				Coal	0	1				Slaty band	0	1½				Coal	1	1				Slaty band	0	2½				Coal	0	1						
{	Coaly band	0	1																																																	
	Coal	0	7																																																	
	Slaty band	0	1																																																	
	Coal	0	1																																																	
	Slaty band	0	1½																																																	
	Coal	1	1																																																	
	Slaty band	0	2½																																																	
	Coal	0	1																																																	
Shale and sandstone	22	8																																																		

APPENDIX B—*continued.*

SECTION OF BORE NO. 2.

No. 12 Diamond Drill, at Hamilton, near Newcastle.

Borehole.	Nature of Strata.	Thickness of Strata.		Depth from surface.	
		ft.	in.	ft.	in.
	White sand	3	0		
	Brown sand.....	17	0		
	White sand	8	6		
	Blue clay.....	19	10		
	Yellow clay	5	0		
	Blue clay.....	41	7		
	Decomposed conglomerate.....	5	5		
	Blue shale	2	2		
	Hard band iron pyrites	0	2		
	Soft blue shale	5	2		
	Hard blue shale	1	6		
	Shale	55	8		
	Shale and sandstone	35	6		
				200	6

APPENDIX B—continued.

SECTION OF BORE NO. 3.


No. 12 Diamond Drill, at Hamilton, near Newcastle.

Borehole.	Nature of Strata.	Thickness of Strata.	Depth from surface.
		ft. in.	ft. in.
	White sand	4 0	
	Brown sand	31 6	
	Blue clay	53 0	
	Yellow clay	3 6	
	Decomposed conglomerate.....	4 0	
	Blue shale	11 0	
	Shale.....	83 6	
	Fireclay	0 6	
	Shale.....	9 8	


APPENDIX B—continued.

SECTION OF BORE NO. 4.

No. 12 Diamond Drill, at Hamilton, near Newcastle.

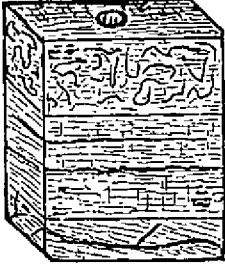
Borehole.	Nature of Strata.	Thickness of Strata.		Depth from surface.	
		ft.	in.	ft.	in.
	Light blue clay	7	0		
	White sand	16	0		
	Dark blue clay	36	1		
	Fine gravel.....	0	6		
	Blue clay	1	5		
	Fireclay	8	5		
	Gravel	1	0		
	Decomposed conglomerate	3	3		
	Yellow clay	5	6		
	Soft shale	0	6½		
	Hard sandstone.....	1	0		
	Soft shale	0	10½		
	Hard sandstone.....	6	11		
	Sandstone	56	4		
	Shale	67	0		

APPENDIX B—*continued.*
SECTION OF BORE NO. 1.
City Railway Extension.

Borehole.	Nature of Strata.	Thickness of Strata.		Depth of Bore.	
		ft.	in.	ft.	in.
	Surface soil	1	0		
	Clay	1	0		
	Clay and ironstone bands	13	0		
	Soft sandstone and clay	5	0	20	0


Bottomed on hard sandstone.

SECTION OF BORE NO. 2.
City Railway Extension.

Borehole.	Nature of Strata.	Thickness of Strata.		Depth of Bore.	
		ft.	in.	ft.	in.
	Surface soil	4	0		
	Clay and ironstone bands	5	0		
	Soft sandstone	2	0	11	0


Bottomed on hard sandstone.

APPENDIX B—continued.
SECTION OF BORE NO. 3.
City Railway Extension.

Borehole.	Nature of Strata.	Thickness of Strata.		Depth of Bore.	
		ft.	in.	ft.	in.
	Surface soil	2	0		
	Clay	4	0		
	Clay and ironstone bands.....	12	0		
	Soft sandstone and clay	6	0		
	Soft sandstone	5	0	29	0

Bottomed on hard sandstone.

SECTION OF BORE NO. 4.
City Railway Extension.

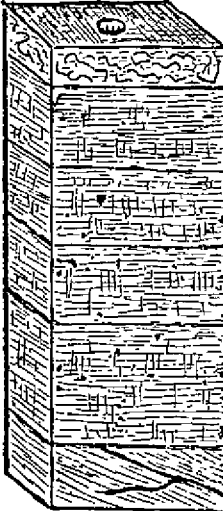
Borehole.	Nature of Strata.	Thickness of Strata.		Depth of Bore.	
		ft.	in.	ft.	in.
	Surface soil	2	0		
	Clay	4	0		
	Clay and ironstone bands.....	11	0		
	Soft sandstone and clay	2	0	19	0

Bottomed on hard sandstone.

APPENDIX B—continued.

SECTION OF BORE No. 5.


City Railway Extension.

Borehole.	Nature of Strata.	Thickness of Strata.	Depth of Bore.
		ft. in.	ft. in.
	Surface soil	2 0	23 0
	Clay	4 0	
	Clay and ironstone bands	14 0	
	Soft sandstone and clay	3 0	

Bottomed on hard sandstone.

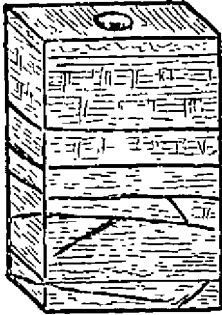
SECTION OF BORE No. 6.

City Railway Extension.

Borehole.	Nature of Strata.	Thickness of Strata.	Depth of Bore.
		ft. in.	ft. in.
	Surface soil	1 0	15 0
	Clay	4 0	
	Clay and ironstone bands	3 0	
	Soft sandstone and clay	5 0	
	Sandstone.....	2 0	


Bottomed on hard sandstone.

APPENDIX B—*continued.*
SECTION OF BORE NO. 7.
City Railway Extension.

Borehole.	Nature of Strata.	Thickness of Strata.		Depth of Bore.	
		ft.	in.	ft.	in.
	Surface soil	1	0		
	Clay	3	0		
	Clay and ironstone bands	4	0		
	Soft sandstone and clay	2	0		
	Sandstone.....	1	0	11	0

Bottomed on hard sandstone.

SECTION OF BORE NO. 8.
City Railway Extension.

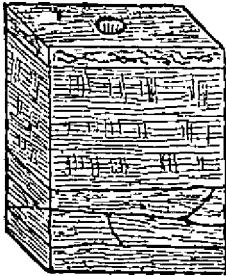
Borehole.	Nature of Strata.	Thickness of Strata.		Depth of Bore.	
		ft.	in.	ft.	in.
	Surface soil	1	0		
	Clay	4	0		
	Clay and ironstone bands	3	0		
	Soft sandstone and clay.....	4	0		
	Sandstone	1	6	13	6

Bottomed on hard sandstone.

APPENDIX B—*continued.*

SECTION OF BORE No. 9.


City Railway Extension.

Borehole.	Nature of Strata.	Thickness of Strata.		Depth of Bore.	
		ft.	in.	ft.	in.
	Surface soil	1	0		
	Clay	6	0		
	Soft sandstone and clay	3	0		
	Soft sandstone.....	1	0	11	0

Bottomed on hard sandstone.

SECTION OF BORE No. 10.

City Railway Extension.

Borehole.	Nature of Strata.	Thickness of Strata.		Depth of Bore.	
		ft.	in.	ft.	in.
	Surface soil	1	0		
	Clay	1	0		
	Clay and ironstone bands	7	0		
	Soft shale and clay bands	7	0	16	0

Bottomed on hard sandstone.

APPENDIX B—*continued.*
SECTION OF BORE NO. 11.
City Railway Extension.

Borehole.	Nature of Strata.	Thickness of Strata.		Depth of Bore.	
		ft.	in.	ft.	in.
	Surface soil	1	0		
	Sandstone and clay bands	11	0		
	Shale and clay bands	9	0		
	Soft sandstone and clay	2	0	23	0


Bottomed on soft sandstone.

SECTION OF BORE NO. 12.
City Railway Extension.


Borehole.	Nature of Strata.	Thickness of Strata.		Depth of Bore	
		ft.	in.	ft.	in.
	Surface soil	2	0		
	Clay	4	0		
	Clay and ironstone bands	8	0		
	Clay and soft shale.....	17	0	31	0

Bottomed on hard sandstone.


APPENDIX B—continued.
SECTION OF BORE No. 13.
City Railway Extension.

Borehole.	Nature of Strata.	Thickness of Strata.	Depth of Bore.
		ft. in.	ft. in.
	Surface and clay	22 6	
	Soft shale.....	14 6	37 0


SECTION OF BORE No. 14.
City Railway Extension.

Borehole.	Nature of Strata.	Thickness of Strata.	Depth of Bore.
		ft. in.	ft. in.
	Surface soil, soft clay and shale	24 0	
	Black shale	16 0	40 0

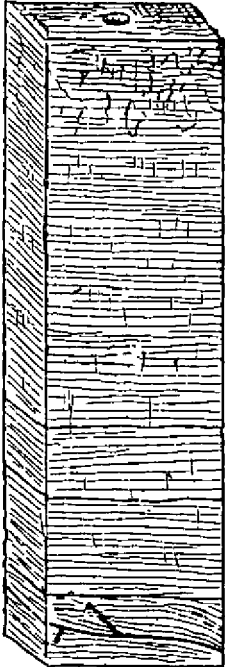
APPENDIX B—*continued.*
SECTION OF BORE NO. 15.
City Railway Extension.

Borehole.	Nature of Strata	Thickness of Strata.		Depth of Bore.	
		ft.	in.	ft.	in.
	Surface soil, clay and ironstone bands	33	6		
	Soft black shale	8	6		
				42	0


SECTION OF BORE NO. 16.
City Railway Extension.

Borehole.	Nature of Strata.	Thickness of Strata.		Depth of Bore.	
		ft.	in.	ft.	in.
	Surface soil, clay, and ironstone bands.....	23	0		
	Soft shale.....	7	0		
	Fine sandstone	8	0		
				38	0

APPENDIX B—*continued.*
SECTION OF BORE NO. 17.
City Railway Extension.


Borehole.	Nature of Strata.	Thickness of Strata.		Depth of Bore.	
		ft.	in.	ft.	in.
	Surface soil, clay, and ironstone bands	28	0		
	Fine sandstone	3	6	31	6

SECTION OF BORE NO. 18.
City Railway Extension.


Borehole.	Nature of Strata.	Thickness of Strata.		Depth of Bore.	
		ft.	in.	ft.	in.
	Surface soil, clay, and ironstone bands	23	0		
	Sandstone	8	0	31	0

APPENDIX B—continued.

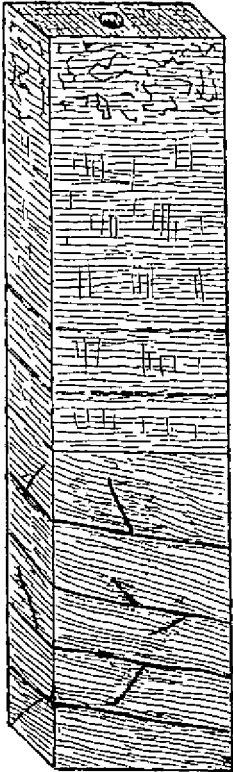
SECTION OF BORE NO. 19.
City Railway Extension.

Borehole.	Nature of Strata.	Thickness of Strata.		Depth of Bore.	
		ft.	in.	ft.	in.
	Surface soil, clay, and ironstone bands	25	0	31	0
	Coarse sandstone	6	0		

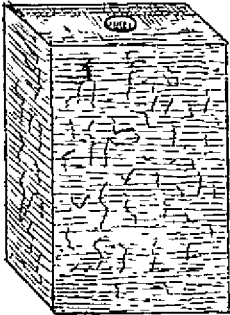
SECTION OF BORE NO. 20.
City Railway Extension.

Borehole.	Nature of Strata.	Thickness of Strata.		Depth of Bore.	
		ft.	in.	ft.	in.
	Surface soil, clay and ironstone bands	20	0	34	0
	Fine sandstone	14	0		

APPENDIX B—continued.
SECTION OF BORE No. 21.
City Railway Extension.


Borehole.	Nature of Strata.	Thickness of Strata.		Depth of Bore.	
		ft.	in.	ft.	in.
	Surface soil, clay and ironstone bands.....	21	0		
	Sandstone	16	0		37 0

SECTION OF BORE No. 22.
City Railway Extension.

Borehole.	Nature of Strata.	Thickness of Strata.		Depth of Bore.	
		ft.	in.	ft.	in.
	Surface soil	13	6		13 6

This bore was extended to rock by hand. The diamond drill could not get at it by enclosure of iron railing; consequently was not extended to the intended depth.


APPENDIX B—*continued.*
SECTION OF BORE NO. 23.
City Railway Extension.

Borehole.	Nature of Strata.	Thickness of Strata.	Depth of Bore.
		ft. in.	ft. in.
	Surface soil	7 0	
	Soft white sandstone	12 0	
	Sandstone.....	13 0	
	Sandstone with iron bands.....	25 0	57 0


APPENDIX B—continued.

SECTION OF BORE NO. 24.


City Railway Extension.

Borehole.	Nature of Strata.	Thickness of Strata.	Depth of Bore.
		ft. in.	ft. in.
	Surface soil	5 0	
	Hard sandstone	14 0	
	Sandstone with ironstone bands	14 0	
	Hard sandstone	21 0	
			54 0


APPENDIX B—*continued.*
SECTION OF BORE No. 35.
City Railway Extension.

Borehole.	Nature of Strata.	Thickness of Strata.	Depth of Bore.
		ft. in.	ft. in.
	Surface soil	13 0	
	White sandstone	10 0	
	Sandstone, with ironstone bands	21 0	
	Sandstone.....	12 0	56 0

APPENDIX B—*continued.*
 SECTION OF BORE No. 26.
 City Railway Extension.

Borehole.	Nature of Strata.	Thickness of Strata.	Depth of Bore.
		ft. in.	ft. in.
	Surface soil	14 0	
	Sandstone.....	6 0	
	Sandstone with ironstone bands	35 0	

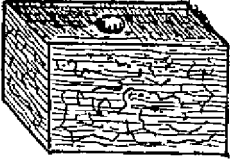
APPENDIX B—*continued.*
SECTION OF BORE No. 27.
City Railway Extension.

Borehole	Nature of Strata.	Thickness of Strata.	Depth of Bore.
		ft. in.	ft. in.
	Surface soil	5 0	
	Soft sandstone.....	10 0	
	Sandstone.....	30 0	
	Ironstone band	1 0	
	Sandstone.....	14 0	60 0

APPENDIX B—continued.

SECTION OF BORE NO. 28.


City Railway Extension.

Borehole.	Nature of Strata.	Thickness of Strata.		Depth of Bore.	
		ft.	in.	ft.	in.
	Surface soil	5		5	6

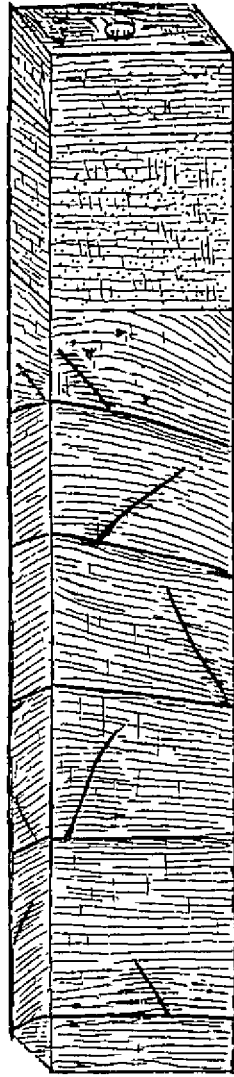
The drill came on to old iron here (debris from the fire, Garden Palace) and consequently had to be abandoned.

SECTION OF BORE NO. 29.

City Railway Extension.

Borehole.	Nature of Strata.	Thickness of Strata.		Depth of Bore.	
		ft.	in.	ft.	in.
	Surface soil.....	10	0		
	Sandstone	22	0		
	Sandstone, with ironstone bands.....	32	0		
				64	0

APPENDIX B—*continued.*
 SECTION OF BORE No. 30.
 City Railway Extension.

Borehole.	Nature of Strata.	Thickness of Strata.	Depth of Bore.
		ft. in.	ft. in.
	Surface soil	4 0	
	Sandy loam	9 0	
	Sandstone.....	38 0	
			51 0


APPENDIX B—continued.
SECTION OF BORE NO. 31.
City Railway Extension.

Borehole.	Nature of Strata.	Thickness of Strata.	Depth of Bore.
	Surface soil	ft. in. 2 0	ft. in.
	Sandy loam	8 0	
	Sandstone.....	30 0	
			40 0

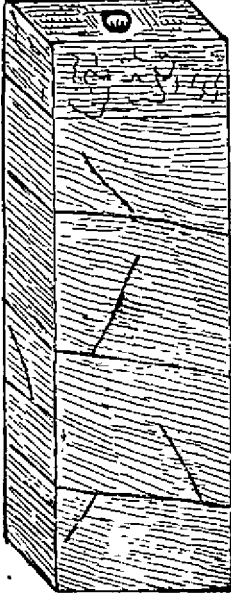
SECTION OF BORE NO. 32.
City Railway Extension.

Borehole.	Nature of Strata.	Thickness of Strata.	Depth ore
	Surface soil	ft. in. 4 0	ft. in.
	Sandstone.....	19	23 0

APPENDIX B—*continued.*
SECTION OF BORE No. 33.
City Railway Extension.

Borehole.	Nature of Strata.	Thickness of Strata.		Depth of Bore.	
		ft.	in.	ft.	in.
	Surface soil	5	0		
	Sandstone with ironstone bands	1	0		
	Sandstone.....	14	0		
				20	0


SECTION OF BORE No. 34.
City Railway Extension.

Borehole.	Nature of Strata.	Thickness of Strata.		Depth of Bore.	
		ft.	in.	ft.	in.
	Surface soil	4	0		
	Sandstone.....	24	0		
				28	0

APPENDIX B—*continued.*

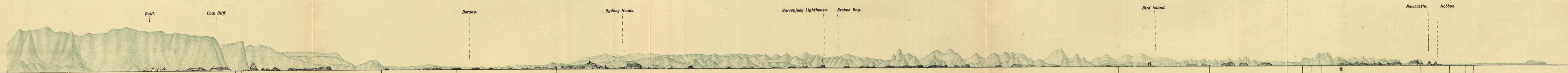

SECTION OF BORE NO. 35.

City Railway Extension.

Bore No.	Nature of Strata.	Thickness of Strata.		Depth of Bore.	
		ft.	in.	ft.	in.
	Surface soil	3	0		
	Sandstone	12	0		
	Sandstone, with ironstone bands	28	0		43


[APPENDICES C, D, E, F—Plans follow here.]

LONGITUDINAL SECTION
 OF
 COAL MEASURES BETWEEN WOLLONGONG AND NEWCASTLE
 NEW SOUTH WALES
 SHEWING POSITION OF BORES AND COAL SEAMS



SECTIONS OF BORES
 SHEWING
 STRATA

SEA LEVEL



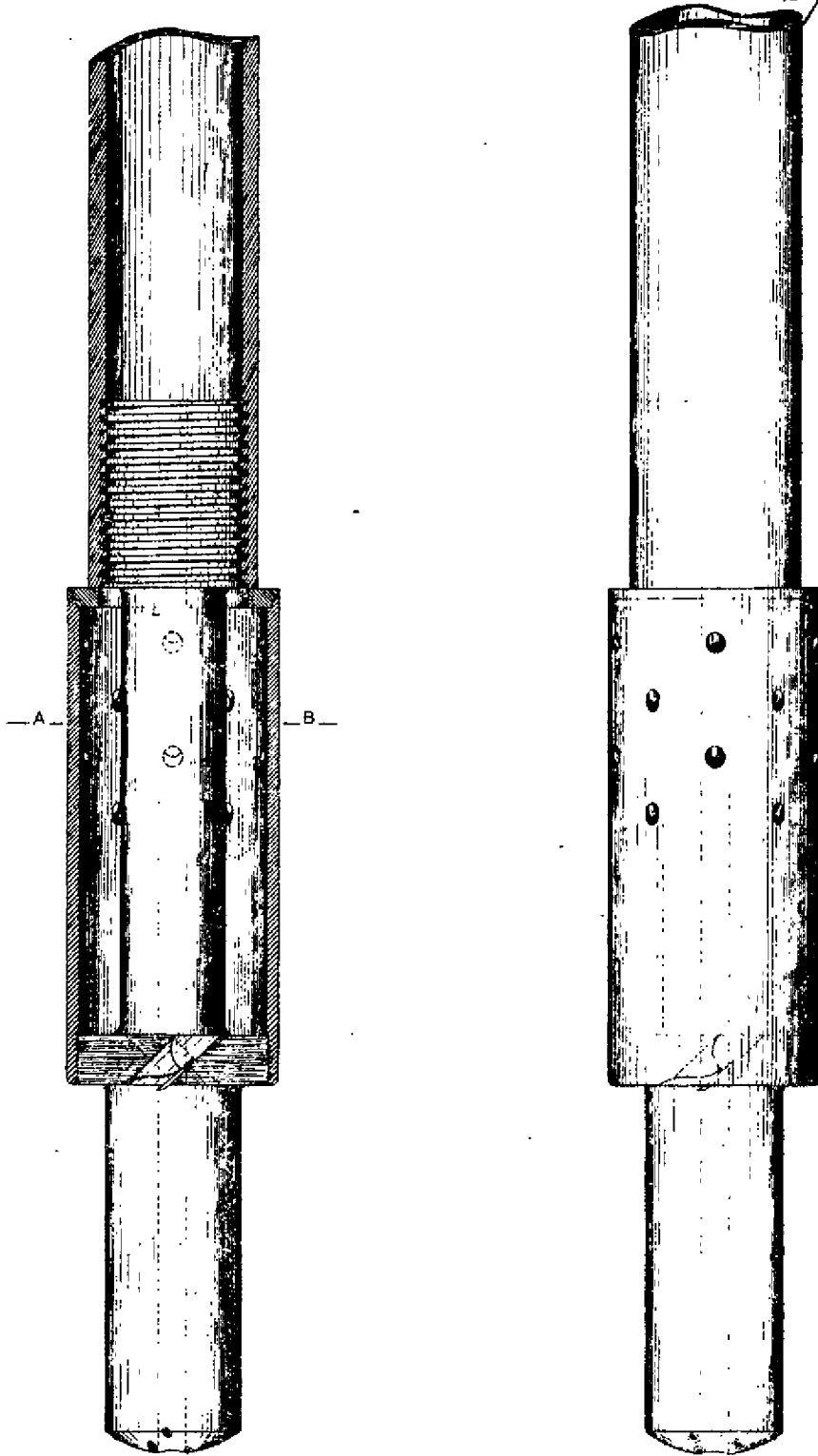
COMPILED BY
 W. B. Henderson,
 Superintendent of Drills.

APPENDIX D.

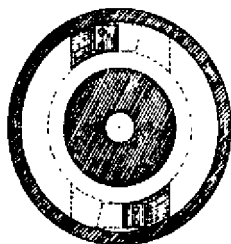
—TOOL FOR—
—RECOVERING DIAMONDS—
—LOST IN BOREHOLE—

— INVENTED BY

J. B. Anderson
2nd June 1884



— SECTION THROUGH A-B —



— SCALE —



PHOTO-LITHOGRAPHED AT "THE GOVT. PRINTING OFF." SYDNEY, NEW SOUTH WALES.

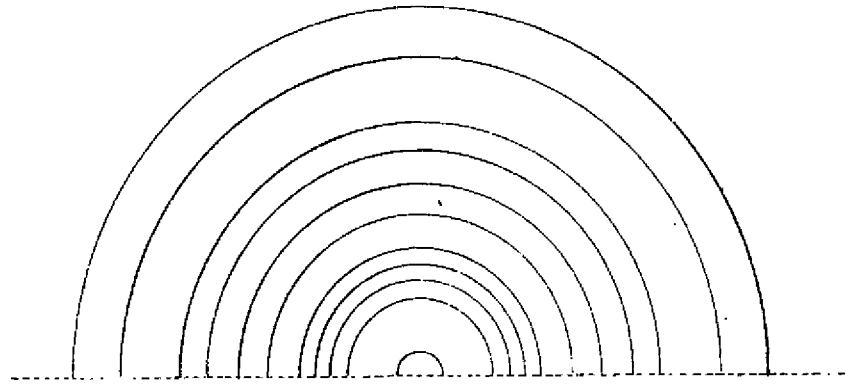
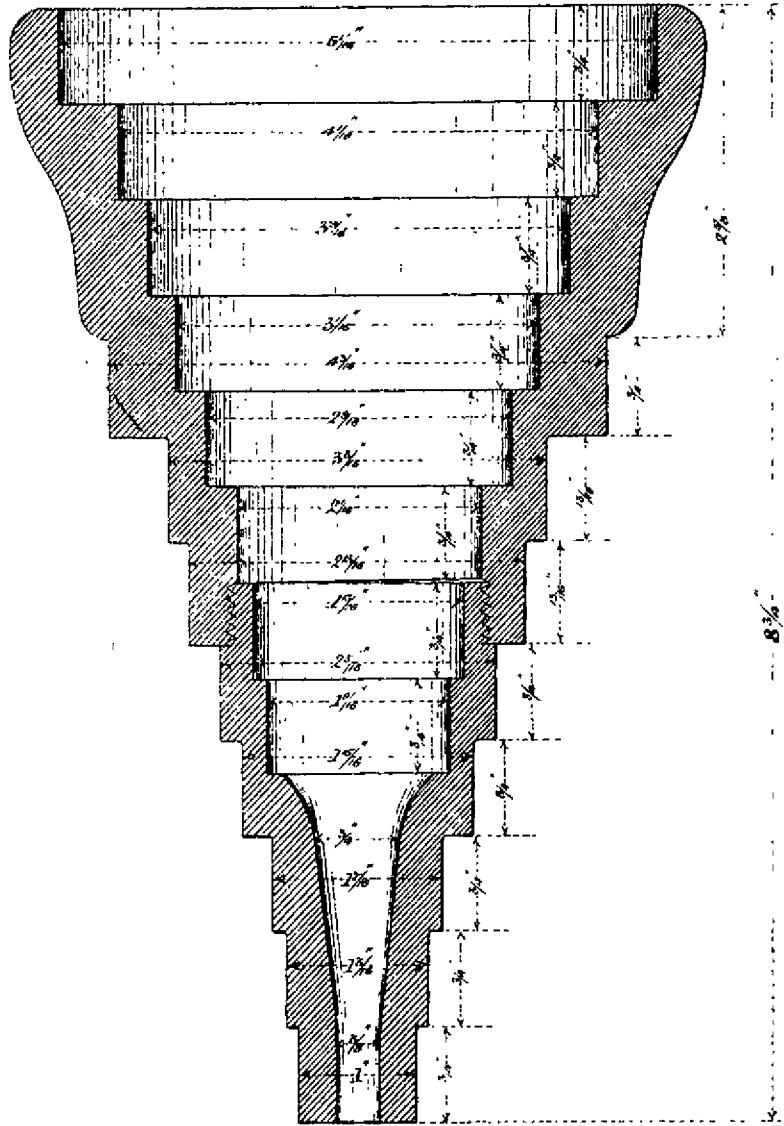
APPENDIX E.

— REVERSIBLE GAUGE —
— FOR SETTING —
— CROWN HEAD OF DIAMOND DRILLS —

INVENTED BY

Wm B. Kinsley

2.0.5.84

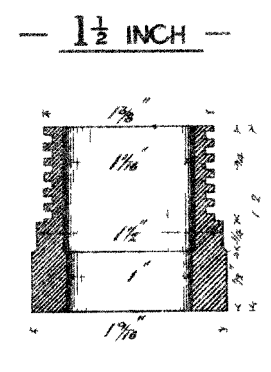
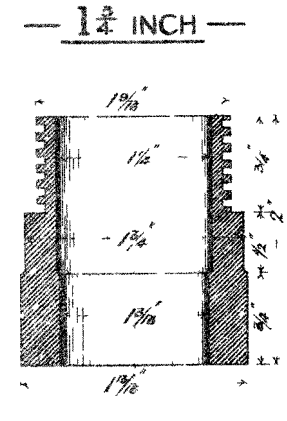
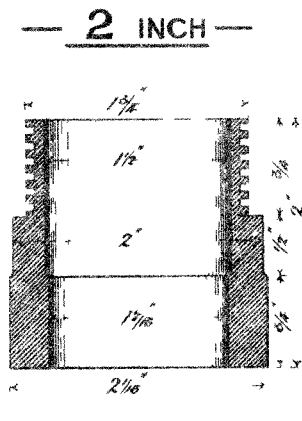
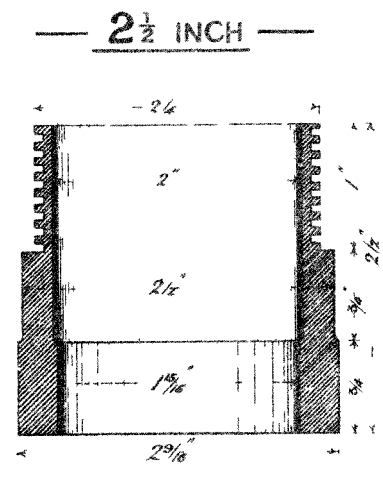
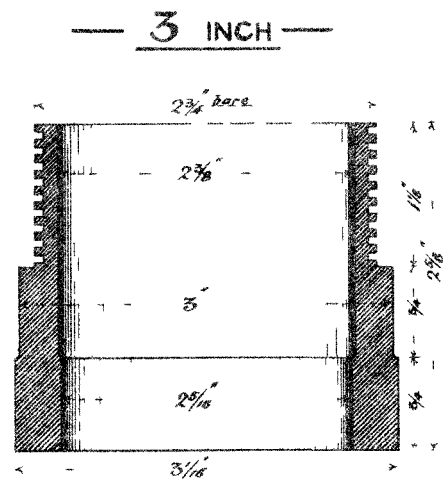
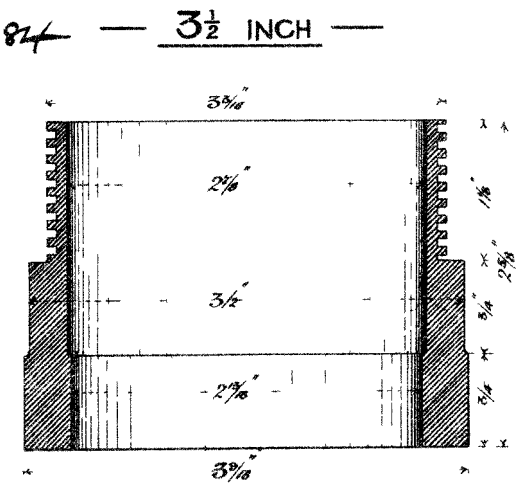
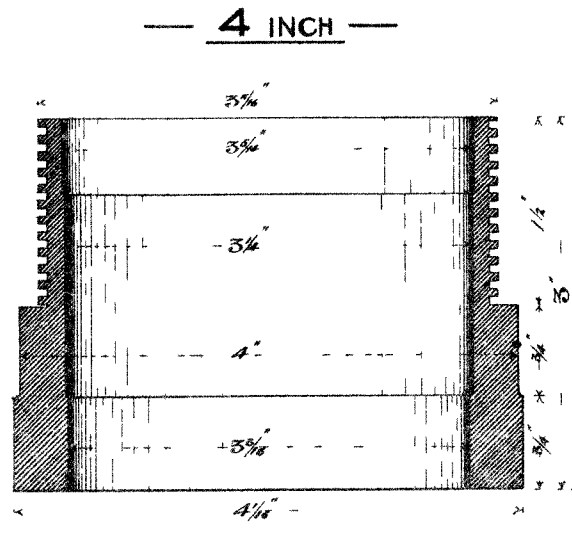
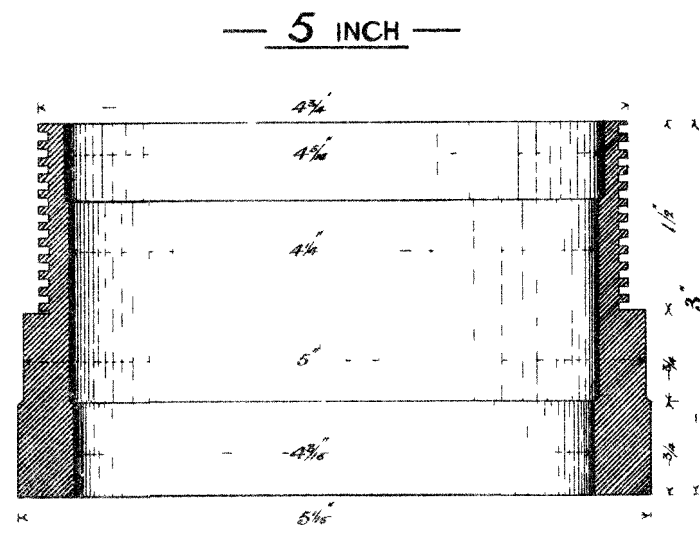


— HALF PLAN —

APPENDIX F

—IMPROVED CROWN HEADS— —FOR— —DIAMOND DRILLS—

Wm. B. Woodman
Sup. of Drills
29 10 84



— ALL SCREWS CUT 8 THREADS TO AN INCH —

APPENDIX G.

REPORT of Auger Work for the year 1884, exclusive of office salaries, store wages and rent, also for Superintendent of Drills' travelling expenses.

No. of Machine.	List of bores put down	Locality.	Days occupied.					Number of feet bored.	Rate bored per day.	Cost of carriage.	Working cost, exclusive of carriage.	Working cost per foot, exclusive of carriage, &c.	
			Moving.	Erecting.	Boring.	Repairing.	Delays.						Total
1 2 & 3	2 } E }	Bourke }	12	11	156	100	19	298	476' 4"	3' 0 $\frac{1}{2}$ "	£ 40 15 9	£ 981 14 3	
			4	12					
4	6	Angledool ...	8	8 $\frac{1}{2}$	119 $\frac{1}{2}$	69 $\frac{1}{2}$	108 $\frac{1}{2}$	314	624' 3"	5' 2 $\frac{1}{2}$ "	78 3 2	548 4 2	
5 & 8	1	Grafton	10	10	21	41	18' 3"	1' 9 $\frac{1}{2}$ "	3 10 2	41 6 10	
"	7	Wilcannia ...	35 $\frac{1}{2}$	20 $\frac{1}{2}$	53	9	8	126	351' 0"	6' 7 $\frac{1}{2}$ "	454 13 9	307 1 10	
10	1	Silverton	3 $\frac{1}{2}$	15 $\frac{1}{2}$	1	1	21	62' 11"	4' 0 $\frac{1}{2}$ "	250 16 11	237 2 3	
17			59 $\frac{1}{2}$	43 $\frac{1}{2}$	354	201 $\frac{1}{2}$	157 $\frac{1}{2}$	816	1,533' 3"	4' 4"	827 19 9	2,118 8 4	1 7 7 $\frac{1}{2}$ *

* This includes 1,740 cubic yards of service tanks excavated for the domestic use of the parties employed.

The following bores were put down for private persons, by whom part of the labour was supplied, the charges for which are not included here:—

5 & 8	2	Burwood ...	7	2 $\frac{1}{2}$	52 $\frac{1}{2}$	14	2	78	251' 6"	4' 0 $\frac{1}{2}$ "	41 10 6	69 8 1	
7	6	Tuleumbah	8	3	131	92 $\frac{1}{2}$	40 $\frac{1}{2}$	275	402' 2"	3' 0 $\frac{1}{2}$ "	61 3 1	285 14 8	
9	2	Gorian	8	3	87	78	138	314	416' 1"	4' 9 $\frac{1}{2}$ "	55 5 5	265 9 3	
	10		23	8 $\frac{1}{2}$	270 $\frac{1}{2}$	184 $\frac{1}{2}$	180 $\frac{1}{2}$	667	1,069' 9"	3' 11 $\frac{1}{2}$ "	157 19 0	610 12 0	0 11 5
	27	Grand Total	82 $\frac{1}{2}$	62	624 $\frac{1}{2}$	386	338	1,483	2,603' 0"	4" 2"	985 18 9	2,729 0 4	1 0 11 $\frac{1}{2}$

Service Tanks, 1884.

Road Wilcannia to Silverton, Foreman Wright:— c. yds.

G. R. 612 Tank, 108 ft. \times 23 ft. \times 4 ft. =	368
" " " 161 ft. \times 25 ft. \times 4 ft. =	596
W. R. 545 " 100 ft. \times 22 ft. 6 in. \times 6 ft. =	500
Total	1,464

Road Wilcannia to Silverton, Foreman Holmes:—

1 tank, size not given	55
------------------------	-----	-----	-----	----

Road Bourke to Wanaaring, Foreman Ford:—

75 mile-post, Tank, mean size 35 ft. \times 23 ft. \times 5 ft. =	149
57 " " " 31 ft. \times 17 ft. \times 5 ft. 6 in. =	107
Total	256

Sandridge Reserve, Angledool, Foreman Evans:—

1 tank, size not given	20
Total	1,740

APPENDIX H.

SECTION OF BORE NO. A.

No. 1 Water Auger, at 18 miles west of Bourke.

Thickness of Strata.	Nature of Strata.	Borehole.	Height water rose above point of tapping.	Quality.	Depth water tapped.	
ft. in.		Surface.			ft. in.	
3 0	Loose sand.....					
5 0	Coarse sandstone					
9 2	Sandstone rock with gypsum					
2 10	Sandstone with quartz and gypsum ..				Salt	22 0
20 0	Soft sandstone and ferruginous clays...					
8 0	Dark blue clay					
16 0	Black clay				Salt	60 0
8 3	Clay and sand				Salt	64 6
10 3	Grey ferruginous clay and gypsum.....				Salt	66 0
1 3	Red clay and sand				Salt	69 0
5 9	Grey rotten sandy clay				Salt	72 6
10 2	Ferruginous clay and sand drift.....					
10 10	Light grey clay and sand drift					
2 9	Red and yellow clay.....					
17 3	Grey ferruginous clay					
1 0	Drift sand					
14 0	Grey ferruginous clay					
1 6	Dark mottled clay and sandstone ..					
14 0	Grey ferruginous clay					
9 0	Drift sand and blue clay					
24 4	Light blue stiff clay.....					
194 4	Total depth.					

REMARKS.

Salt water tapped at 22 feet; rose to 11 feet below surface.

" " 60 " " "

" " 64 " 6 in. " "

" " 66 " " "

" " 69 " " "

" " 72 " 6 in. " "

Rate, 9,200 gals. per day.

APPENDIX H—continued.

SECTION OF BORE NO. B.

No. 2 Water Auger, at 51 miles west of Bourke.

Thickness of Strata.	Nature of Strata.	Borehole.	Height Water rose above point of tapping.	Quality.	Depth Water tapped.	
ft. in.					ft. in.	
0 8	Dry sand					
27 4	Stiff yellow clay with sand seams					
2 0	Damp swelling clay and sand				Fresh ...	30 0
4 6	Damp sand with clay and salt water ...					
6 0	Blue clay and sand					
14 0	Compact blue sand with a little clay ...					
6 6	Do do and ferruginous seams...				Fresh ...	61 0
10 0	Fine grey drift sand				Fresh ...	70 0
4 4	Blue clay, very stiff					
1 3	Hard sandstone and quartz conglomerate ...					
2 5	Stiff blue clay					
8 0	Grey sand and clay with fossil bones...					
2 2	Blue clay and hard flinty sandstone ...			Fresh ...	89 2	
89 2	Total depth.					

REMARKS

Fresh water tapped at 30 feet stood at 30 feet below surface. Rate, 96 gallons per day.
 " " 61 feet rose to 3 feet below surface. " 270 "
 " " 70 feet " " " 800 "
 " " 89 feet 2 inches rose to 8 feet over surface. Rate, 1,000 gallons per day.

At 34 feet a cement containing fossil teeth was struck.
 " 51 " fragments of bone were struck.
 " 78 " blue clay containing fragments of fossil bones was struck.
 " 79 " feet sand and clay containing fossil bones were struck.

APPENDIX H—continued.

SECTION OF BORE No. B¹.

No. 2 Water Auger at 51 miles 5 chains west of Bourke.

Thickness of Strata.	Nature of Strata.	Borehole.	Height water rose above point of tapping.	Quality.	Depth water tapped.
ft. in.		Surface.			ft. in.
0 6	Sand				
14 0	Stiff clay				
9 0	Sand drift				
9 0	Swelling clay				
2 0	Sand and water				
34 6	Total depth.		→	Fresh...	34 6

REMARKS.

Fresh water tapped at 34 ft. 6 in.; stood at 34 ft. below surface.

APPENDIX H—continued.

SECTION OF BORE NO. B².

No. 1 Water Auger at 51 miles west of Bourke.

Thickness of Strata.	Nature of Strata.	Borehole.	Height water rose above point of tapping.	Quality.	Depths water tapped.	
ft. in.		Surface.	↕		ft. in.	
0 8	Sand.....					
19 4	Clays ...					
				↕	Salt ...	20 0
43 0	Mud, sand, and salt water drift					
10 0	Yellow, blue, and grey clay					
10 0	Blue marly clay				Fresh...	80 0
31 0	Blue, green, and black rotten sandstone.					
114 0	Total depth.					

REMARKS.

Salt water—Tapped at 20 ft. ; stands at 20 ft. below surface.

Fresh water—Tapped at 80 ft. ; rose 21 ft. over surface. Rate, 1,450 gals. per day.

APPENDIX H—continued.

SECTION OF BORE NO. B², 2ND.

No. 1 Water Auger, at 51 miles west of Bourke.

Thickness of Strata.	Nature of Strata.	Borehole.	Height water rose above point of tapping.	Quality.	Depths water tapped.	
ft. in.					ft. in.	
		Surface.	↕ ↕			
20 0	Stiff clay					
					Salt.....	20 0
43 0	Mud and sand drifts, with salt water in great quantities					
10 0	Yellow, blue, and grey clays.....					
10 0	Blue marly clay, with rotten sandstone			Rose 21ft. over surface.	Fresh	80 0
20 0	Blue, green, and black rotten sandstone, containing fresh water			Rose 21ft. over surface; rate, 1,450 gallons per day.	Fresh	90 0
103 0	Total depth.					

REMARKS.

Salt water tapped at 20 feet; stands at 20 feet from surface.
 Fresh water tapped at 80 feet; rose 21 feet over surface. Rate, 1,450 gallons per day.
 " " 90 feet " " " "

APPENDIX H—continued.

SECTION OF BORE NO. B³.

No. 2 Water Auger at 51½ miles west of Bourke.

Thickness of strata.	Nature of Strata.	Borehole.	Height water rose above point of tapping.	Quality.	Depth water tapped.	
ft. in.		Surface.			ft. in.	
0 6	Loose sand					
21 6	Grey and yellow clay				Salt	20 0
15 0	Clayey sand with salt water drift.....					
11 8	Fine sand drift with salt water.....					
17 0	Clayey sand and drift					
6 0	Blue sandy clay					
10 0	Blue and yellow clay			Rose 10 feet over surface.	Fresh	80 0
20 0	Blue and green rotten sandstone			Rose 10 feet over surface.		
3 10	Black and green rock, with quartz pebbles and clay			Rose 10 feet over surface.	Fresh	100 0
8 6	Grey sandstone and clay			Rose 10 feet over surface.	Fresh	106 6
5 0	Sandstone grit and clay, with fossil shells			Rose 10 feet over surface.		
7 0	Sandstone and clay.....			Rose 10 feet over surface; rate 15,000 gallons per day.	Fresh	122 6
27 0	Grey and black sandstone, and shells with clay					
0 11	Very hard rock					
33 1	Grey and black sandstone, shale, and clay containing fossil shells					
6 0	Grey shale, gravel, and clay				Fresh	192 0
4 0	Granite and cement pebbles and conglomerate					
1 6	Hard rock					
2 2	Hard granite					
200 8	Total depth.					

REMARKS.

Salt water tapped at 20 feet; stood at 20 feet below surface.
 Fresh " 80 feet; rose to 10 feet over surface; rate gallons per day.
 " " 100 " " " " 1,900 "
 " " 106 " 6 in. " " " "
 " " 122 " 6 in. " " " 14,400 "
 " " 192 " " " " 15,000 "
 At 116 feet passed through layer of fossil bivalve shells.

APPENDIX H—continued.
SECTION OF BORE No. C.
No. 1 Water Auger at 18 miles west of Bourke.

Thickness of Strata.		Nature of Strata.	oreho e.	Height water rose above point of tapping.	Quality.	Depths water tapped.	
		Surface.					
ft.	in.	Cemented sand and clay				ft. in.	
2	6	Soft sandstone.....					
9	6	Hard white sandstone				Salt	12 0
8	9	Copi or gypsum				Salt	24 0
4	3	Light grey clay				Salt	31 3
3	6	Red ferruginous clay				Salt	32 6
3	6	Light grey clay					
1	6	Purple clay					
6	0	Dark ferruginous clay.....				Salt	45 6
10	6	Black mud clay				Salt	53 6
						Salt	55 6
4	0	Dark ferruginous clay.....					
2	0	Grey clay and sand.....					
3	6	Drift sand					
4	6	Grey sandy clay					
4	6	Dark blue stiff clay					
4	6	Dark blue sandy clay and gypsum ...					
3	3	Red ferruginous clay & salt water drift					
23	9	Grey rotten clay and sand drift with gypsum crystals					
8	0	Ferruginous marl and drift					
3	0	Grey sandy clay and drift.....					
11	6	Ferruginous clay and gypsum					
12	0	Light grey clay and gypsum crystals...					
3	0	Purple clay and gypsum					
1	0	Dark clay or black mud.....					
3	0	Grey clay and sand drift					
26	0	Light blue stiff clay					
0	6	Dark vegetable deposit					
15	6	Light blue stiff clay					
1	3	Hard sandstone and conglomerate ...					
5	0	Black and grey clay					
2	6	Hard sandstone and conglomerate ...			Salt	198 3	
198	3	Total depth.					

Rose to within 12 feet of surface; rate of supply, 10,000 gals. per day.

REMARKS.

Salt water tapped at 12 feet; rose to 12 ft. below surface
 " " 24 ft. " "
 " " 31 ft. 3 in. " "
 " " 32 ft. 6 in. " "
 " " 45 ft. 6 in. " "
 " " 53 ft. 6 in. " "
 " " 55 ft. 6 in. " "
 " " 198 ft. 3 in. " "

Rate, 10,000 gals. per day.

APPENDIX II—continued.

SECTION OF BORE No. D (IN COURSE OF PROGRESS).
No. 1 Water Auger, at 57 miles west of Bourke.

Thickness of Strata.	Nature of Strata	Borehole.	Height water rose above point of tapping.	Quality.	Depth water tapped.	
ft. in.		Surface.			ft. in.	
19 0	Sand, with gypsum and clay.....					
20 0	Grey clay, with gypsum					
12 0	Grey clay, with sand layers					
60 0	Tough blue clay					
44 0	Blue and yellow clay					
7 0	White copri or gypsum					
76 0	Blue and yellow clay					
66 0	Blue and yellow shale					
46 0	Blue shale, sandstone, and clay					
11 6	Blue sandstone and shale					
19 0	Blue sandstone					
25 6	Blue sandstone, with hard bars and clay seams					
20 9	Blue sandstone and shale, with fragments of fossil plants					
14 3	Hard sediment and black clay					
12 6	Black clay and rock					
6 6	Hard rock					
14 0	Hard sediment and clay.....					
474 0	To 31st December, 1884.					

REMARKS.

Salt water tapped from 23 feet to 110 feet; stands at 23 feet from surface.
 Brackish water tapped at 349 feet; rose to 3 feet over surface. Rate, 720 gallons per day; increased to 2,500 gallons.
 Fresh water " 427 " 3 feet 3 inches over surface. Rate, 4,320 gallons per day.
 During course of testing the supply of water met with, the salt and fresh water were made to flow over the surface each distinctly, the fresh issuing from the 4-inch tubes, and the salt from the 5-inch.
 At 452 feet passed through large quantities of decomposed shells (one shell petrified).

APPENDIX H—continued.

SECTION OF BORE NO. 1.

No. 4 Water Auger at Sandridge Reserve, Angledool.

Thickness of Strata.	Nature of Strata.	Borehole.	Height water rose above point of tapping.	Quality.	Depth water tapped.	
ft. in.		Surface.			ft. in.	
1 0	Red soil					
30 0	Clay.....					
29 0	Sand and drift ...					
15 0	Drift and fine quartz, with water					
20 3	Hard clay					
13 3	Hard clay with red sand veins					
12 3	Hard dark blue clay					
2 9	Hard dark blue clay, with cement and drift					
123 6	Total depth.				Salt	52 0

REMARKS.

Salt water tapped at 52 feet ; stood at 52 feet from surface.

APPENDIX H—continued.

SECTION OF BORE NO. 2.

No. 4 Water Auger, at Sandridge Reserve, Angledool.

Thickness of Strata.	Nature of Strata.	Borehole.	Height water rose above point of tapping.	Quality.	Depths water tapped.
ft. in.		Surface.			ft. in.
1 6	Hard sand				
29 6	Clay				
17 0	Clay and red sand veins mixed				
6 0	Drift.....				
54 0	Total depth.				
			→	Salt	48 0

REMARKS.

Salt water tapped at 43 ft. ; stood at 48 feet from surface.

APPENDIX H—continued.

SECTION OF BORE NO. 3.

No. 4 Water Auger, at Sandridge Reserve, Angledool.

Thickness of Strata.	Nature of Strata.	Borehole.	Height water rose above point of tapping.	Quality.	Depth water tapped.	
ft. in.					ft. in.	
7 0	Sand.....					
27 0	Clay.....					
24 0	Clay and red sand veins mixed.....					
5 0	Sand.....				Salt.....	60 0
63 0	Total depth.					

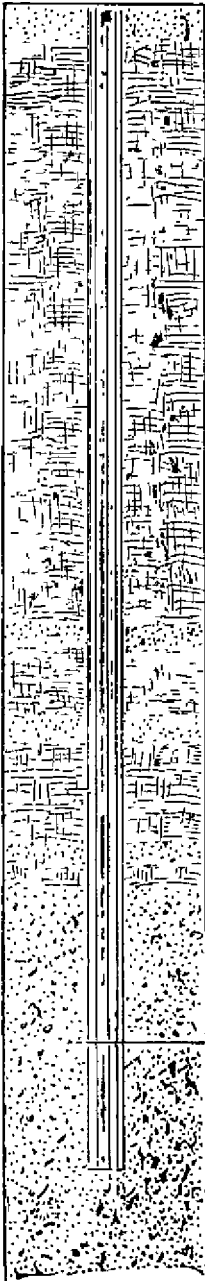
REMARKS.

Salt water tapped at 60 feet; rose to 47 feet from surface.

APPENDIX II--continued.

SECTION OF BORE No. 4.

No. 4 Water Auger at Sandridge Reserve, Angledool.

Thickness of Strata.	Nature of Strata	Borehole.	Height water rose above point of tapping.	Quality.	Depths water tapped.	
ft. in.		Surface.			ft. in.	
2 0	Sand					
20 0	Clay					
13 0	Clay and red sand veins					
14 0	Sand				Salt	52 0
58 0	Total depth.					

REMARKS.

Salt water tapped at 52 feet; rose to 46 feet from surface.

APPENDIX H—continued.

SECTION OF BORE No. 5.

No. 4 Water Auger at Sandridge Reserve, Angledool.

Thickness of Strata.	Nature of Strata.	Borehole.	Height water rose above point of tapping.	Quality	Depth water tapped.
ft. in.					ft. in.
		Surface			
21 0	Clay				
12 0	Clay and sand veins mixed				
15 0	Sand with small veins of quartz				
32 0	Drift and water				
53 0	Hard tough clay				
133 0	Total depth.				
				Salt	98 6

REMARKS.

Salt water tapped at 98 ft 6 in. ; rose to 42 ft. from surface ; supply large.

APPENDIX H—continued.

SECTION OF BORE No. 6 (IN COURSE OF PROGRESS.)

No. 4 Water Auger, at Sandridge Reserve, Angledool.

Thickness of Strata.	Nature of Strata.	Borehole.	Height water rose above point of tapping.	Quality.	Depth, water tapped.	
ft. in.		Surface.			ft. in.	
50 0	Brown and blue clay					
26 0	Sand and salt water drifts with gravel at bottom.....				Salt	50 0
4 0	Blue clay					
57 6	Sand and clay with salt water drifts with great quantities of salt water			Rose to 50 ft. below surface.	Salt	112 0
6 6	Blue clay with ferruginous seams					
3 0	Grey sand drift.....					
1 0	Blue clay					
5 0	Cemented gravel and clay.....			Rose to 50 ft. below surface.	Salt	150 0
2 0	Sandstone					
8 0	Hard marly rock with ferruginous seams					
21 0	Indurated yellow and brown mudstone with ferruginous seams					
109 0	Soft sandstone with clay partings					
293 0	To 31st December, 1884.					

REMARKS.

Salt water tapped at 50 ft.; stood at 50 ft. below surface. Rate, 4,800 gals. per day
 " " 112 ft.; rose to 50 ft. " " 7,200 "
 " " 150 ft.; " 50 ft. " " 10,000 "

Salt water in great quantities from 50 to 150 ft. bursting up every few feet; stood at 50 feet.

APPENDIX H—continued.
SECTION OF BORE NO. 4.
No. 5 Water Auger, at Grafton.

Thickness of Strata.	Nature of Strata.	Borehole.	Height water rose above point of tapping.	Quality.	Depth water tapped.	
ft. in.		Surface.			ft. in.	
17 0	Black soil					
19 3	Stiff black clay and sand					
25 0	Black clay					
1 0	Black clay and quicksand					
3 9	Boulders and drift sand					
4 6	Shingle drift containing decayed wood, boulders, and sand					
4 6	Quartz, gravel, and sand					
10 0	Fine gravel, drift sand, and boulders					
10 0	Cemented gravel and sand					
5 0	Coarse gravel and drift sand					
5 0	Cemented conglomerate					
6 0	Gravels and large boulders					
2 0	Cemented gravels					
12 9	Sandstone or post				Salt	125 9
21 3	Grey shale					
3 0	Dark grey carboniferous rock					
17 0	Hard grey sandstone rock					
15 0	Hard fine granite sandstone					
1 0	Dark shale					
1 0	Coal					
184 0	Total depth.					

REMARKS.

Salt water tapped at 125 feet 9 inches ; rose to 20 feet below surface. Rate, 26,000 gallons per day.
Coal struck at 183 feet from surface.

APPENDIX H—continued.

SECTION OF BORE No. 2.

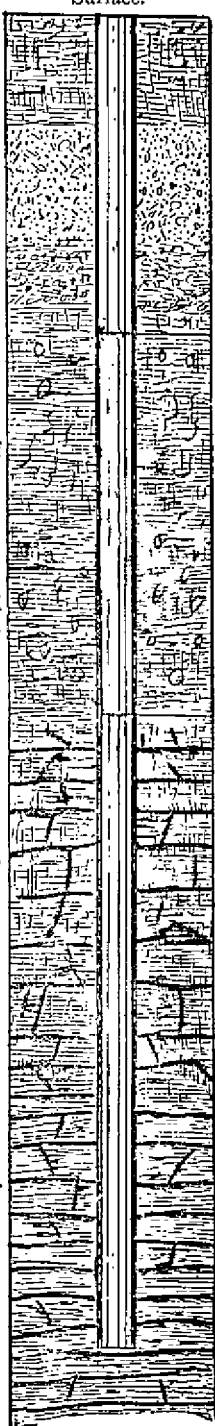
No. 5 Water Auger at Concord Tannery, Burwood.

Thickness of Strata.	Nature of Strata.	Borehole.	Height water rose above point of tapping.	Quality.	Depths water tapped.
ft. in.		Surface.			ft. in.
7 0	Clays				
12 0	Clays and sandstone bands				
15 0	Sandstone			Fresh ...	25 0
23 6	White sandstone				
4 6	Grey shale				
5 0	White sandstone				
1 6	Grey shale				
42 6	Hard white sandstone				
2 6	White sandstone with pebbles.....				
46 0	Hard white sandstone				
8 6	Sandstone with clay partings				
8 0	Hard white sandstone				
21 6	Sandstone and shales				
3 0	Soft clay and sand.....				
11 6	Hard grey sandstone with pebbly beds...				
4 0	Dark grey shale				
0 0	Sandstone and shale				
218 0	Total depth.				

REMARKS.

Fresh water tapped at 25 ft.; rose to 6 ft. 6 in. below surface. Rate, 25,000 gals. per day.

APPENDIX H—continued.
SECTION OF BORE NO. 10.
No. 6 Water Auger at Gunnedah.

Thickness of Strata.	Nature of Strata.	Borehole.	Height water rose above point of tapping.	Quality.	Depths water tapped.	
ft. in.		Surface.			ft. in.	
11 0	Sandy loam and clay					
12 0	Sand and gravel					
6 6	Cement gravels					
9 6	Sandy clay with boulders				Fresh ...	32 0
11 0	Sandy clay mixed with carbonate of lime and gypsum					
20 6	Clay with carbonate of lime and boulders				Fresh ...	70 0
31 0	Decomposed clay rock					
30 9	Hard blue rock					
132 3	Total depth.					

REMARKS.

Fresh water tapped at 32 feet below surface; stood at 32 feet.
" " 70 " rose to 15 ft. below surface. Rate, 9,600 gals. per day.

APPENDIX H—continued.
SECTION OF BORE NO. 1.
No. 7 Water Auger at Tulcumbah, Carrol.

Thickness of Strata.	Nature of Strata.	Borehole.	Height water rose above point of tapping.	Quality.	Depths water tapped.	
ft. in.		Surface.			ft. in.	
75 0	Clay, stone and sand.....					
85 0	Yellow clay and gravel.....					
5 0	Boulders and gravel.....		Rose to 68 ft. below surface.		Fresh ...	138 0
2 0	Rock.....		Rose to 64 ft. below surface.		Fresh ...	154 0
28 0	Marly clay and decomposed rock.....					
8 10	Clay with layers of stone.....					
46 10	Hardstone boulders and clay.....					
13 4	Blue rock.....					
264 0	Total depth.					

REMARKS.

Fresh water tapped at 138 ft. ; rose to 68 ft. below surface ; rate, 1,430 gals. per day.
" " 154 ft. " 64 ft. " " 2,000 "

APPENDIX H—*continued.*
SECTION OF BORE No. 1.
No. 8 Water Auger, at Outer Netallie.



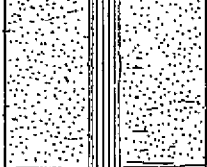


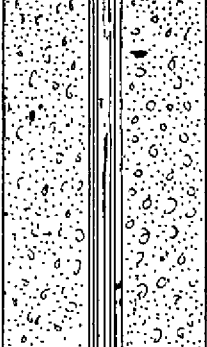

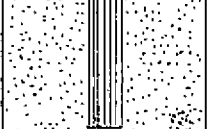
Thickness of Strata.	Nature of Strata.	Borehole.	Height water rose above point of tapping.	Quality.	Depth water tapped.
ft. in.		Surface.			ft. in.
85 0	Alluvial sandy loam, gypsum, and clay				
18 0	Dry coarse sand				
4 0	Lime, with hard boulders				
5 6	Limestone and clay				
8 6	Stiff pipe-clay and gypsum				
4 0	Coarse quartz conglomerate				
8 0	Coarse sand drift				
83 0	Total depth.				

REMARKS.

No water tapped in this bore.

APPENDIX H—continued.

SECTION OF BORE NO. A (IN COURSE OF PROGRESS).
Nos. 5 and 8 Water Augers, outer Netallie, on Wilcannia to Silverton Road.

Thickness of Strata.	Nature of Strata.	Borehole.	Height water rose above point of tapping.	Quality.	Depths water tapped.
ft. in.		Surface.			ft. in.
13 0	Shaft				
12 0	Sandy clays and gypsum				
25 0	Dry drift and yellow sand				
21 0	Grey swelling clay mixed with lime or gypsum				
			↕		
			→	Salt	80 0
97 0	Coarse quartz sand drift and water-worn pebbles			Salt	120 8
9 6	Fine yellow sand				
13 0	Stiff blue clay.....				
22 6	Fine sand drift				
212 0	To 31st December, 1854.				

REMARKS.

Salt water tapped at 80 feet.
" " 120 ft. 8 in.; rose to within 70 ft. of surface.

APPENDIX H—continued.

SECTION OF BORE No. 1.

No. 9 Water Auger, at Gorion Station, Narrabri.

Thickness of Strata.	Nature of Strata.	Borehole.	Height water rose above point of tapping.	Quality.	Depths water tapped.	
ft. in.		Surface.			ft. in.	
38 0	Clays					
32 0	Sand					
10 0	Clay					
3 0	Sand					
2 0	Stiff clay				Salt	80 0
27 6	Quicksand and water					
4 5	Sandstone, clay, and quicksand					
6 11	Yellow clay					
27 10	Yellow clay, with layers of sand				Brackish	143 0
11 3	Yellow clay, with layers of sand and stone					
2 0	Sand drift					
8 0	Stiff clay				Fresh	174 0
36 1	Sand drift					
4 0	Coarse sand drift and pebbles				Fresh	215 0
6 7	Sand, with clay and pebbles					
218 7	Total depth.					

REMARKS.

Salt water tapped at 80 feet; stood at 80 feet below the surface.
 Brackish water tapped at 143 feet; rose to 80 feet below the surface.
 Fresh " " 174 " 80 " " Rate, 1,800 gallons per day.
 " " " 215 " 78 " " " 1,344 "
 By latest reports fresh water stood at 18 feet below surface. Rate, 24,000 gallons per day.

APPENDIX H—continued.

SECTION OF BORE NO. 2 (IN COURSE OF PROGRESS).

No. 9 Water Auger at Gorion Station, Narrabri.

Thickness of Strata.	Nature of Strata.	Borehole.	Height water rose above point of tapping.	Quality.	Depth water tapped.	
ft. in.		Surface.			ft. in.	
41 0	Clays.....					
15 6	Clay and sand					
10 6	Sand and boulders					
20 0	Sand				Salt	80 0
12 0	Clay and sand					
57 0	Clay and sand drift.....					
					Brackish.....	141 6
					Fresh	164 0
32 6	Blue and red clay				Fresh	187 0
18 6	Pipo-clay					
3 0	Grey sandstone					
28 6	Red clay, ironstone, and pebbles					
					Fresh	245 0
33 0	Red and blue clay					
271 6	To 31st Dec., 1884.					

REMARKS.

Salt water tapped at 80 ft.; rose to 70 feet below surface; rate, 720 gals. per day.
 Brackish water tapped at 141 ft. 6 in.; rose to 90 feet below surface. Rate, 168 gals. per day.
 Fresh " " 164 ft.; " 80 " " 240 "
 " " " 187 ft.; " 78 " " 288 "
 " " " 245 ft.; " 80 " " 576 "

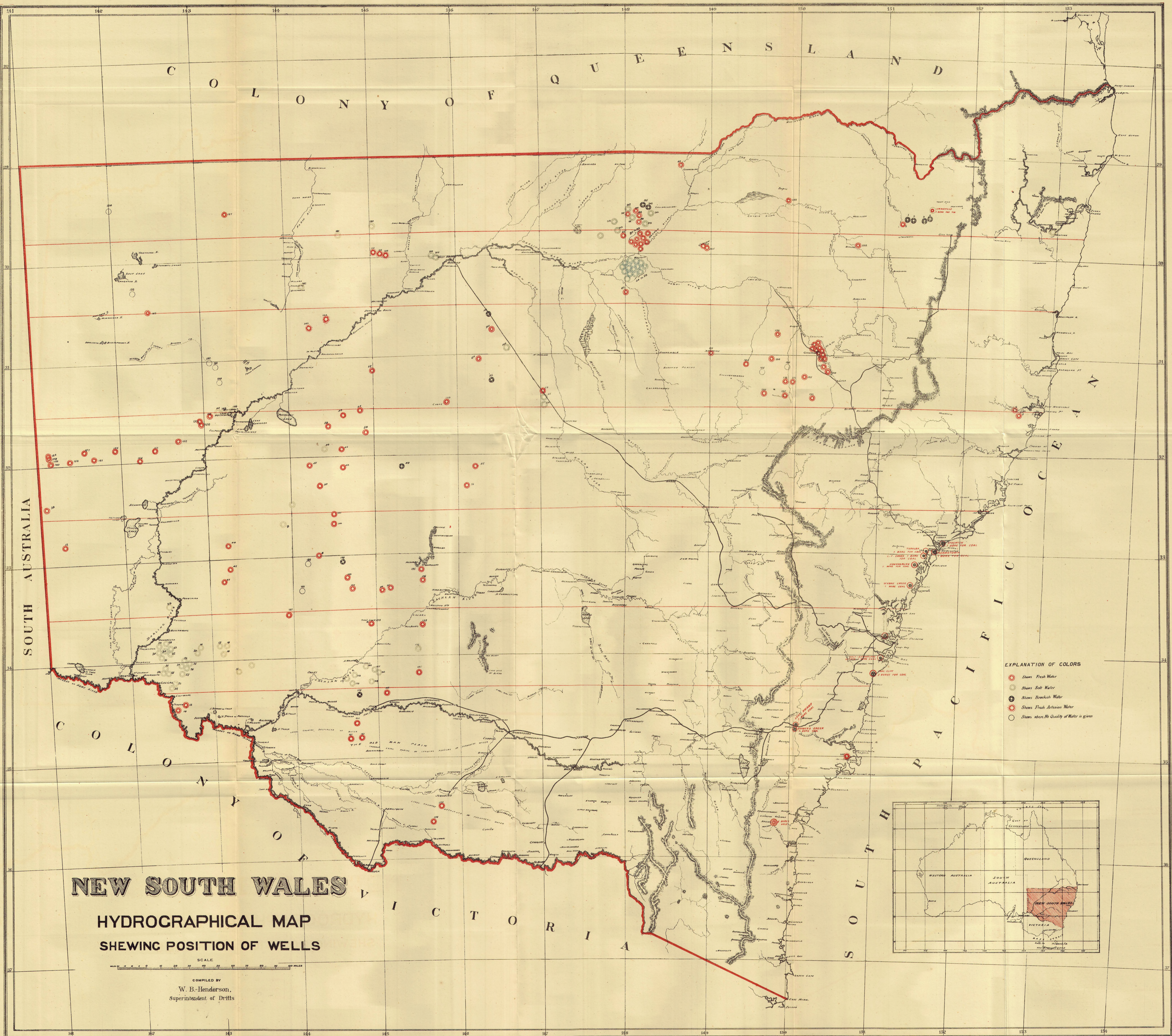
APPENDIX H—continued.

SECTION OF BORE NO. A¹ (IN COURSE OF PROGRESS).
 No. 10 Water Auger, at Silverton, road Wilcannia to Silverton.

Thickness of Strata.	Nature of Strata.	Borehole.	Height water rose above point of tapping.	Quality.	Depth water tapped.
ft. in.		Surface.			ft. in.
2 0	Red loam.....				
11 0	Red clay and quartz sand				
1 0	Heavy quartz and gravel				
2 0	Red clay and sand				
9 0	Limestone and brown sand				
5 0	Brown sand.....				
4 0	Slate and quartz.....				
23 6	Hard granite				
5 5	Granite and quartz				
62 11	To 31st December, 1884.				

REMARKS.

No water tapped to this depth.



EXPLANATION OF COLORS

- Shows Fresh Water
- Shows Salt Water
- Shows Brackish Water
- Shows Fresh Artesian Water
- Shows where No Quality of Water is given

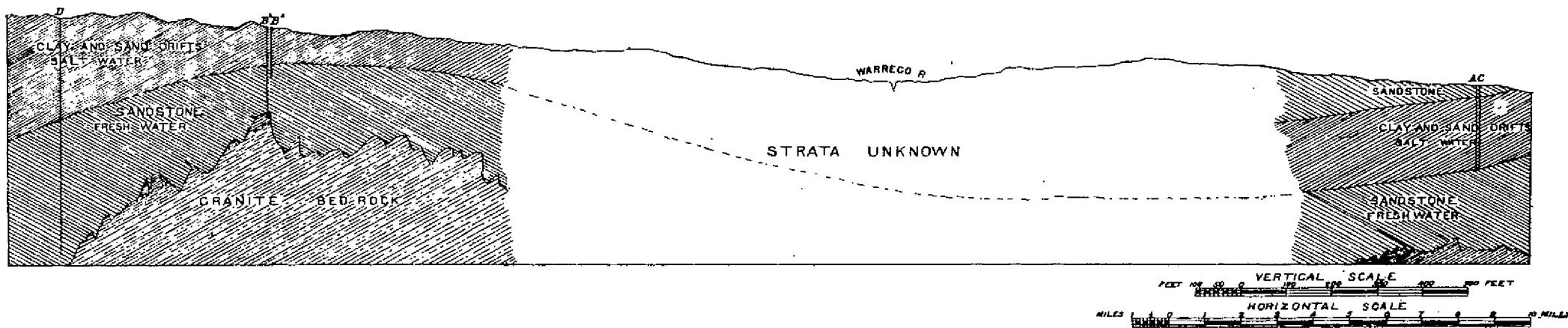
NEW SOUTH WALES
HYDROGRAPHICAL MAP
SHOWING POSITION OF WELLS

SCALE
 0 10 20 30 40 50 60 70 80 90 100 MILES

COMPILED BY
 W. B. Henderson,
 Superintendent of Drills

APPENDIX M.

SECTION SHOWING STRATA AND WATER STRUCK IN BORES BEYOND BOURKE



(Sig 5-2e)

PHOTO-LITHOGRAPHED AT THE GOVT. PRINTING OFFICE,
SYDNEY, NEW SOUTH WALES.

APPENDIX N, No. 1.

Telegram from Mr. H. W. Ford to The Superintendent of Drills.

Bourke, 20 May, 1885.

Just received your telegram re bores B 3 and D. I gauged water when coming from 75 mile, found bore D giving supply of 3,240 gallons stock water per day. Bore B 3 6,480 gallons fresh water 10 feet over surface. Shall gauge water in presence of witness as soon as possible.

H. W. FORD,
Foreman of Water Augers.

APPENDIX N, No. 2.

Letter from Mr. H. W. Ford to The Superintendent of Drills.

I HAVE this day gauged water flowing from bores B 3 and D at 51 and 57 miles from Bourke on Wanaaring Road, and find that there is a discharge of 270 gallons per hour from B 3 and 106 gallons per hour from D over the surface in each case.

H. W. FORD,
Foreman of Water Augers.

I witnessed gauging of above, by Mr. Ford, which is correct.

ROBT. MORELAND,
Overseer, Goonery.

APPENDIX N, No. 3.

Mr. Charles Capel to The Superintendent of Drills.

Sir, I hereby certify to the supply of water obtained by the use of No. 9 water auger at depth of 218 feet 7 inches, and tested by O. Petterson, Foreman-in-charge of auger on my run (Gorian Station) viz., 306 gallons per hour, as being correct.

Gorian Station, Narrabri, Sept., 1884.
I have, &c.,
CHARLES CAPEL.

APPENDIX N, No. 4.

Mr. O. Petterson to the Superintendent of Drills.

Sir, I have the pleasure to give you the information respecting the water at No. 1 Bore. On September 3rd, 1884, the water stood at 78 feet from surface, tested same at the rate of 306 gallons per hour; lowered water 17 feet 6 inches in 15 minutes, it rose again to the level (78 feet) in nine minutes. The pump that is now in is down 98 feet from surface, the bottom of suction pipe being 20 feet below level of water, leaving 2 feet 6 inches below the pressure of water. Have tested the supply to 500 gallons per hour with the deep well pump, that being all the pump is capable of drawing, but Messrs. Capel and Bros. are of the opinion that the bore would give at least 1,000 gallons per hour if a larger pump were put in and the suction pipe carried lower. At the present depth of pump it has drawn at the rate of 500 gallons per hour continually for four hours, showing that if the suction pipe were lower it would give a much larger supply, providing the pump were capable of drawing it.

OLAF PETERSON,
Foreman-in-charge.

I believe the above to be correct.

CHARLES CAPEL.

APPENDIX N, No. 5.

I HEREBY certify that the quantity of water reported to have been pumped from the bore put down here, viz., rate of 960 gallons per hour, is correct.

Maitland Prison, June, 1885.
HENRY HARRIS,
Pro Goaler.

APPENDIX N, No. 6.

Messrs. Farleigh, Nettheim, and Co. to The Superintendent of Drills.

Dear Sir, We just received the following report from Concord:—"20th June.—Close upon 8,000 gallons were pumped from the bore yesterday (19th). To-day (20th) we gave the bore a severe test; at 7:45 a.m. the water was 8 feet 6 inches from the surface; started to pump and filled the three tanks (1,200 gallons) in 25 minutes; stopped the pump then; the water was 14 feet 6 inches from the surface then; at 12:30 p.m. the water was 10 feet 9 inches from the surface; started the pump and filled the tanks in 27 minutes; we stopped again and the water was (at 12:57 p.m.) 16 feet 3 inches from surface; at 2 p.m. the water was 13 feet from surface; started the pump and continued till 4:30; at 2:25 the water was 19 feet 8 inches from surface; at 3:35, 22 feet 3 inches; and at 4:30, 23 feet 10 inches from surface. I think as near as possible we took 10,000 gallons from the bore on 20th June; I also think there must be a lot of water from the surface* (surface drainage) that gets into the bore. I have my doubts that there will be such a supply in the dry weather; of course I only fancy that. Yours, &c.,

W. ROWLES."

* No drainage from surface into bore can exist, as the bore is lined with iron-tubing fixed into the rock under level of the surface soil. Dry weather since above was written proves no diminution in the supply.—W.B.H., 4/4/85.

APPENDIX N, No. 7.

Messrs. Farleigh, Nettleim, and Co., to The Superintendent of Drills.

Dear Sir,

16, York-street, Sydney, 7 July, 1885.

Replying to your inquiry as to the quantity and quality of the water discovered in the bore, put down by the boring-machine under your supervision, on our tannery property at Concord, Burwood, we take much pleasure in giving you the following particulars :

We are for the greater part of the year wholly dependent upon the bore for our supply of water, and but for it we should have been at a standstill for nearly the whole six months, since December last. We have tested the bore to the extent of 12,000 gallons per day of 10 hours, and could not reduce it below 20 feet from the surface; this quantity is the most we require any day with our present turnout, and we are so confident of its yielding considerably more that we would not hesitate to double our works while depending on the same supply.

The bore is 5 inches in diameter, and the water rises to within 6 feet of the surface and no higher. Pumping from it is carried on by steam-power belonging to the tannery. The quality of the water is well fitted for tanning, though rather hard for other purposes. The find has been of incalculable service to us, as on it we entirely depend.

In conclusion we beg to testify to the thorough practical manner you carried out the work, so successfully, yet at comparatively trivial cost.

We remain, &c.,

FAIRLEIGH, NETTHEIM, & Co.

APPENDIX O.

Consensus of Reports on Water Supply received from various Mining and other Companies at Ballarat, at dates as under, viz. :—

From J. H. Thompson, Esq., Consulting Engineer to the Ballarat Company, Victoria.

26 September, 1884.

Average quantity of water pumped (the body of water being at its maximum) was from 2,500 to 3,000 gallons per minute, or from 3,600,000 to 4,320,000 gallons per diem. This enormous supply was pumped steadily for over two and a half years without showing any signs of abatement; mine was at work for twelve years; main body of water did not decrease to any perceptible extent during the two and a half years it was contended with, but it was stopped back by a scheme he devised and put in operation. (*Vide* Report Chief Inspector of Mines published in 1877, by the Department of Mines, Victoria, for the year 1876, pp. 9, 10.) Area of mine was 1,243 acres; shaft sunk to 570 feet; main body of water occurred at 360 feet in the honeycombed basaltic formation noted in that Colony for carrying large volumes of water; quantity of water at time of leaving off work was about 800 gallons per minute, increasing and decreasing as the mine was opened up; average between 700 and 800 gallons per minute. Mining operations were being carried on at some 1,000 feet from shaft when work was stopped.

He acted as Consulting Engineer to a Company at Ararat which had great difficulty in contending with water. Maximum pumped, 4,000 gallons per minute, or 5,760,000 gallons per diem; since fallen off to 1,000 gallons per minute, and still likely to decrease.

Pumping in this instance was from shallow depth of 180 feet. Geological formation of the country greatly affects the supply of water, as instanced that of the Duke Company, Timor, near Maryborough. Pumping operations have been carried on for the last ten years; average quantity pumped during this time being about 3,000 gallons per minute; country subject to percolation, no doubt accounting for the steady supply experienced.

From Robert Sharp, Esq., Ararat.

25 September, 1884.

Maximum number of gallons pumped per day, 5,010,400; pumping has been continued for twelve months; present quantity per day, 1,060,400; mine has been at work three years; no perceptible increase takes place as more ground is opened up.

Area of mine, 200 acres. In this locality the yearly rainfall increases our water. In the City of Ballarat Company, where he was formerly employed, the water in the basalt was tapped at 150 feet; after eight years pumping the shaft was eventually sunk to 450 feet, when bottom of basalt was reached; water was then puddled back, and very little decrease took place until work was resumed in deep ground, with basalt overhead, where as the ground was opened the water gradually increased every foot that was driven.

From Isaac Wheelden, Esq., Drummond-street, Ballarat, Victoria.

29 September, 1884.

Average number of gallons pumped daily was 2,880,000. Mine was at work eight years, water being pumped about six years. Area of mine, $2\frac{1}{2} \times 3$ miles square. An account of work done may be found in p. 479 of "Gold-fields and Mineral Districts of Victoria," by R. B. Smyth.

From R. M. Sergeant, Esq., Manager, Band of Hope and Albion Consols (no liability), Ballarat.

10 October, 1884.

Area about $1\frac{1}{4}$ mile long by $\frac{1}{2}$ -mile wide; 20,000 gallons of water per diem were raised, during which the three shafts were connected with galleries below and crossed the gutter in every direction, the water flowing freely for twenty years, but drained at the rate of about 2 per cent. per annum. Have sunk 914 feet for purposes of quartz-mining, and found the water comparatively light and not good for sanitary purposes.

From J. M. Mackay, Esq., Manager of the Duke Company, Ballarat, Victoria.

13 October, 1884.

For twelve months 5,000,000 gallons per diem were raised from a depth of 350 feet.

During the years 1881, 1882, 1883, and 1884, the volume of water gradually eased, until at the date of writing 2,650,000 gallons of water per diem were raised. Area of mine, 293 acres 2 roods $3\frac{1}{2}$ perches; area worked, 140 acres; area actually taken out, 45 acres; area unworked, 153 acres.

WM. B. HENDERSON.

APPENDIX P.

Boring Machinery—Report of Hydraulic Engineer with reference to.

To the Honorable the Colonial Treasurer,—

Sir,

Water Supply Department, Engineer's Office, Brisbane, 24 October, 1884.

Adverting to my letter of 19th August last, recommending the purchase of boring plant at an estimated cost of £1,600, and my recent visit to Sydney, undertaken with your sanction, for the purpose of obtaining fuller information respecting the various machines in use in New South Wales, I have the honor to report that I passed three days in Sydney, the greater portion of the time in consultation with Mr. W. B. Henderson, Government Superintendent of Diamond Drills, who, by permission of the Honorable the Minister for Mines, gave me such information as I wished.

From Mr. Henderson I learned the following :—

That the Government have three descriptions of machine in use, viz.—the diamond drill, the Tiffin machine, and the Wright and Edwards' Australian Water Auger, of older construction.

The diamond drills are in use under the control of the Department's officers, chiefly in the coast country, where the rocks are hard and dense, in search of coal and other minerals, mostly for private Companies, who pay the Government all expenses incurred, and I saw one of the diamond drills at work at a depth of 640 feet in sandstone strata, prospecting for water at the Maitland Gaol.

This class of machine cannot be surpassed for efficiency, speed, and economy for boring in hard rocks, if sufficient water for its use is readily obtainable; and it is undoubtedly also of great scientific value, as a core showing the geological structure and the dip and strike of the strata pierced can be obtained by its aid, but it is quite unsuitable for boring in alluvial or other soft ground. As I have seen it used in the western plains, a shaft has first to be sunk through the soft strata to the rock.

Exclusive of the diamond drills, the Government have nine other boring plants at work, chiefly in the western country, in search of water, the greater number of these being the Tiffin. Satisfactory results, however, have not been obtained with this class of borer. It is considered inefficient and unsuitable, especially for quick and economical work—particularly at greater depths than 200 feet, and it is seriously contemplated to reduce their number as speedily as possible.

Mr. Henderson gave me full particulars of an improved Australian water auger, two of which are now in course of manufacture, or have just been constructed, by Messrs. Wright and Edwards of Melbourne, for the New South Wales Government, for use in prospecting for water in the back blocks of that colony. Mr. Henderson spoke very highly of this class of machine, and strongly advised the purchase of at least two for Queensland.

I entered fully into the subject discussed with him; the merits of the various machines known to us were fully considered, particularly those ascribed to the new water auger now referred to, and I am favourably impressed with the latter as a very suitable one for this Colony, although it will not lift a core of scientific value; but after all, this is of minor consideration when the object is to obtain water. I pointed out to Mr. Henderson the benefits that would accrue to the Colonies by the construction of a boring plant that would combine the speedy action and other good qualities possessed by the diamond drill with those of the Tiffin, Wright and Edwards, and other machines now in use. With the view of diminishing weight for inland carriage I suggested the use of mild steel for the derrick, tubes, tools, &c., and, for facilitating quick transport from bore site to bore site; that the machine should be fitted on to a frame extended from that of a traction engine, which would move itself, draw a load consisting of the tubes, &c., and supply the motive power for driving the borer when at work. These suggestions he considered quite practicable, and I feel confident of their being carried into practice at an early date.

I regret that time would not permit my visiting Melbourne to see Wright and Edwards' improved machines at work. It would have been much more satisfactory could I have done so, and it would enable me to make my recommendation with greater confidence; however, I learned enough to cause me to wholly withdraw my recommendation already referred to, in favour of now asking your authority to purchase in the meantime—

One Wright and Edwards' improved Australian Water Auger, with patent sand pump, complete...	£465
Tubes, from 6 to 3 inches in diameter, and rods to the value of	635
Total	£1,100

Considering the large measure of success and the beneficial results to the public that have already attended boring operations conducted hitherto on a small scale by this Department, I am firmly of opinion that this alone, apart from the large and growing importance of the subject, will justify Government in directing a greater share of attention to, and expending a larger amount than hitherto in prosecuting with vigour this means of obtaining a supply of water, especially in the western districts of the Colony; and if I do not now recommend the purchase of three or four at least of Wright and Edwards' machines, it is not from any want of confidence in them, but because not having examined them nor seen them at work I deem it more prudent to make a few trials with one first, after which others may be obtained, combining such improvements as may suggest themselves from time to time in working, and as men become experienced in their use. Mr. Henderson, as well as myself, finds great difficulty in procuring overseers and men of this stamp.

I enclose photographs and correspondence which has passed between Mr. Henderson and this Department, also correspondence and quotations from Wright and Edwards, of Melbourne, with reference to the class of machine the purchase of which I now recommend.

I have, &c.,

J. B. HENDERSON, Hydraulic Engineer.

P.S.—Since writing the above, I have had an opportunity of perusing a pamphlet by C. W. Darley, on drilling and boring Artesian Wells as practised in the United States, and I did not find anything therein that would lead me to modify or amend in any way my recommendation in favour of the Australian Water Auger.

J.B.H., 25/10/84.

[Enclosure

[Enclosure No. 1.]

Sir,

Water Supply Department, Brisbane, 25 August, 1884.

I have the honor to enclose an extract from a memorandum I lately addressed to the Honorable the Colonial Treasurer here, requesting his authority to purchase four Tiffin boring machines for prospecting in search of deep underground water on the western plains.

I will be glad if you can send me some particulars of those in use for similar purposes under your superintendence, and also furnish me with sketches or full information and suggestions upon the machines which, in your opinion, are best for the purpose. In doing so, please state price in Sydney, and the depth to which they are capable of boring.

I should like to lay your reply before the Minister as soon as convenient for you to let me have it.

I have, &c.,

J. B. HENDERSON,

Hydraulic Engineer.

W. B. Henderson, Esq.,
Superintendent of Diamond Drills, Sydney.

[Enclosure No. 2.]

Sir,

Department of Mines, Diamond Drill Branch, Sydney, 29 September, 1884.

Referring to your communication of the 25th ultimo, requesting that you might be supplied with information respecting the water-boring machines in use by this Department, I have the honor to state that there are nine boring machines (other than diamond drills) in use under my supervision in search of water throughout the Colony. I have the honor to attach returns of the work done by each class of these machines up to March 31, 1884.

I may here observe that the rule adopted is to place a machine of each class under one person; a reliable and fair test of the respective machines is therefore obtained. As the machine known as the Australian Water Auger follows the Tiffin machine in the one bore, it must be noted that the deepest and consequently the most costly portion of the work is done by the former. Taking this fact into consideration, the results obtained are decidedly in favour of the Australian Water Auger, whose work has been carried out chiefly in the back country distant from settlement.

In the settled districts the Tiffin water auger would show results somewhat more favourable in boring to shallow depths—say, not exceeding 200 feet. Where the object sought is prospecting for water or minerals in alluvial deposits, the Tiffin machine is, in certain cases, preferable to the Australian Water Auger as it was first constructed; but for inland country, distant from settlement and workshops, I condemn the Tiffin auger as totally unsuited, its connections being so numerous, complicated, and of so flimsy a character as to require constant repairs; in a change of strata its rotary motion also allows a deflection of the bore to occur, in many instances resulting in the total loss of the work done.

I have the honor to refer you to the opinions expressed in a report furnished by me in 1883 to the Honorable the Secretary for Mines (extracts of which I herewith annex) as to the requirements of boring machines suitable both for the inland as well as the coast districts of Australia. I hold the identical opinions at the present time that I held then—one of which is, that machines can be made in these Colonies more fitted for boring in the inland plains of Australia than any machine yet imported.

The machine nearest the ideal requirements for boring in the inland portion of Australia is the Australian Water Auger, lately improved by Messrs. Wright and Edwards, capable of putting down bores from 3 inches to 6 inches in diameter to a depth of 1,000 feet. A photograph, together with particulars as to cost of this machine, is herewith annexed.

This machine, though constructed by Messrs. Wright and Edwards with all their latest ideas, still leaves room for improvement; but I think if your Government decide on ordering any of these machines, it would be better for you to have these improvements effected under your own supervision. You will find that the percussive motion at present applied can be substituted for rotary motion, using diamonds when required to cut through boulders, in lieu of the steel cutters at present used.

In primitive or close hard rock—provided that the water required is available—the diamond drill surpasses all other boring appliances, and in this class of boring I would recommend the Chicago Diamond Drill, manufactured by the M. C. Bullock Company of that city—the power of machine and size of drill-bit to be in accordance with the locality and purpose to which the machine is to be applied.

In conclusion, I would direct your attention to one point of a practical nature which should be taken into consideration before work by any class of machinery for boring is undertaken, viz., the weight of the machinery and the cost of carriage. Where the cost of carriage of a boring machine and its connections would cover, or nearly do so, the sinking of a shaft, then such machinery should not be used; as a shaft of ordinary size gives the means of getting at water by bailing, steam-pumps, or otherwise, which bore-holes put down by machinery do not give, excepting in the case of an artesian supply, when the force of nature removes the necessity of using any of these appliances.

Any further information you may deem necessary, and which is in my power to afford, I shall be glad to supply.

I have, &c.,

WM. B. HENDERSON,

Superintendent of Drills.

J. B. Henderson, Esq., Hydraulic Engineer, Water Supply Department, Brisbane.

[Sub-Enclosure

[Sub-Enclosure 1 in No. 2.]

COMPARATIVE Statement of the cost of, and work done by, the Australian and Tiffin Water Augers, to 31st March, 1884.

No. of Machines.	Name of Machine	Cost of Machinery, including tools.	Depth bored.	Expenditure for tools and repairs for this boring.	Average daily boring.
3	Australian Water Auger	£ s. d. 1,277 8 7	ft. in. 1,503 10	£ s. d. 206 5 7	In proportion as 1.25
6	Tiffin Water Auger	1,661 15 0	1,765 2	1,356 15 6	is to 1.00

Department of Mines, Diamond Drill Branch,
Sydney, 29th September, 1884.

WM. B. HENDERSON,
Superintendent of Drills.

[Sub-Enclosure 2 in No. 2.]

EXTRACTS from a Report furnished by the Superintendent of Drills, June 30, 1883, to the Honorable the Secretary for Mines, Sydney, as to the requirements of Water-boring Machines.

I CONSIDER certain principles of rotary motion contained in the Australian Water Auger, made in Melbourne, covered by patent, to be worthy of special notice, and am perfectly convinced that by following up such principles a borer can be produced within the Colonies more effective by far and at less cost than any machine imported, either American or European.

I refer to a class of machines or borers adapted to our inland plains. As to hard rock formations, or in search of minerals, the diamond drill far surpasses any known appliance. The machine that is to become universal over the greater area of Australia will have to adopt certain mechanical features of the diamond drill; certain of the Australian and Tiffin water augers, rotary in all cases in methods of boring; a combination of the good points of the three systems, adapted to be driven either by steam, horse, or manual power, as the case of circumstances may exist in the locality where intended to set to work.

Such machines can be made to penetrate to depths of 1,000 feet if required, portable, and adapted to be conveyed over the back country where heavy plants would only get helplessly bogged, and so be useless to search for water over our arid plains.

There would be no difficulty to put bores down from 6 inches to 18 inches diameter. The matter of combating with brackish water is a matter of the merest simplicity with a supply of artesian tubing.

I may mention that the use of gems other than diamonds will be found to cut the softer class of rocks as exist inland.

I have also proved that special prepared steel used instead of diamonds as cutters do astonishing work.

Department of Mines,
Diamond Drill Branch, Sydney.

WM. B. HENDERSON,
Superintendent of Drills.

APPENDIX Q 1.

STATEMENT showing the cost price, working cost, time occupied, depth bored, and cost per foot of the Boring Machines employed by the Government of South Australia in search of Water; taken from a Return printed October 18th, 1883.

Description of Machine.	Cost of each set of Machinery.		Total cost of Machinery.		Working cost, exclusive of transport and Machinery.		Total working cost, exclusive of transport and Machinery.		Depth bored.		Total depth bored.		Time occupied.		Total.		Average depth bored per day.		Cost per foot (working).								
	£	s.	d.	£	s.	d.	£	s.	d.	ft.	in.	ft.	in.	days	hrs.	days	hrs.	ft.	in.	£	s.	d.					
Diamond Drill	8,138	6	8			3,581	14	10			821	0		443	10												
Do						225	0	0			406	0		70	0												
Do	10,000	0	0			2,200	0	0			646	6		260	20												
				18,138	6	8			6,006	14	10			1,373	6			774	6				4	7	5½		
Boring Machine	365	0	0			5,370	17	2			89	0		313	0												
Do	2,022	0	1			1,496	7	0			322	0		273	21												
Do						827	3	6			292	0		313	0												
Do	380	0	0			184	16	11			165	0		65	5												
Do	1,442	0	0			895	0	0			464	0		652	2												
Do	2,469	16	8			1,734	17	10			765	0		417	8												
				6,678	16	9			5,669	2	5			2,097	0			2,034	12				1	0½	2	14	0
Hand Tools	750	0	0			3,160	3	4			809	0		940	0												
Do	250	0	0			505	19	10			138	6		182	14												
Do						836	6	11			269	10		318	0												
Do	185	0	0			1,670	3	2			80	0		368	4												
						1,185	0	0			240	0															
Contract, private						1,276	0	1			6,172	13	3	1,537	4			1,803	18				0	10½	4	0	3½
Contract						1,276	0	1			365	0		365	0			91	7				4	0	3	9	11
Do						442	0	0			221	0		438	10			594	22				0	9½	2	0	0
						484	0	0			242	0		156	12												
TOTALS				26,002	3	5			20,050	10	7			5,835	10			5,293	17				1	1¼	3	8	8¼

NOTE.—Besides the above, 408 ft. 6 in. have been bored, the cost of which is not given.

APPENDIX Q 2.

STATEMENT showing the cost price, working cost, time occupied, depth bored, and cost per foot of the Boring Machines employed by the Government of New South Wales in search of Water, to November 1st, 1884.

Description of Machine.	Cost of each set of Machinery.		Total cost of Machinery.		Working cost, exclusive of transport and Machinery.		Total working cost, exclusive of transport and Machinery.		Depth bored.		Total depth bored.		Time occupied.		Total.		Average depth bored per day.		Cost per foot (working).									
	£	s.	d.	£	s.	d.	£	s.	d.	ft.	in.	ft.	in.	days	hrs.	days	hrs.	ft.	in.	£	s.	d.						
Diamond Drill	1,467	1	10			305	10	1			1,005	2½		174	0			5	9				0	6	0½			
*Do	3,121	0	4			347	3	1			744	5½		303	0			2	5½					0	9	3½		
				4,588	2	2			652	13	2			1,749	6¼			477	0									
Water Auger	512	11	8			320	14	9			488	3		282	0			1	8½					0	13	1½		
2 Do						426	0	8			591	6		362	0			1	7½					0	14	4½		
2 Do	1,032	17	1			497	9	3			294	6		299	0			0	11¼					1	13	9½		
3 Do	2,241	1	4			1,976	3	10			1,407	11		558	0			2	6½					1	8	0½		
Do	557	16	4			207	13	4			495	11		156	0			3	1½					0	8	6½		
Do	787	4	9			128	9	6			83	0		73	0			1	1½					1	10	11½		
				5,131	11	2			3,556	11	4			3,351	1			1,730	0									
TOTALS				9,719	13	4			4,209	4	6			5,100	9¼			2,207	0					2	3½	0	16	6½

* Part of the work at this bore was done by prison labour, which is not included here.

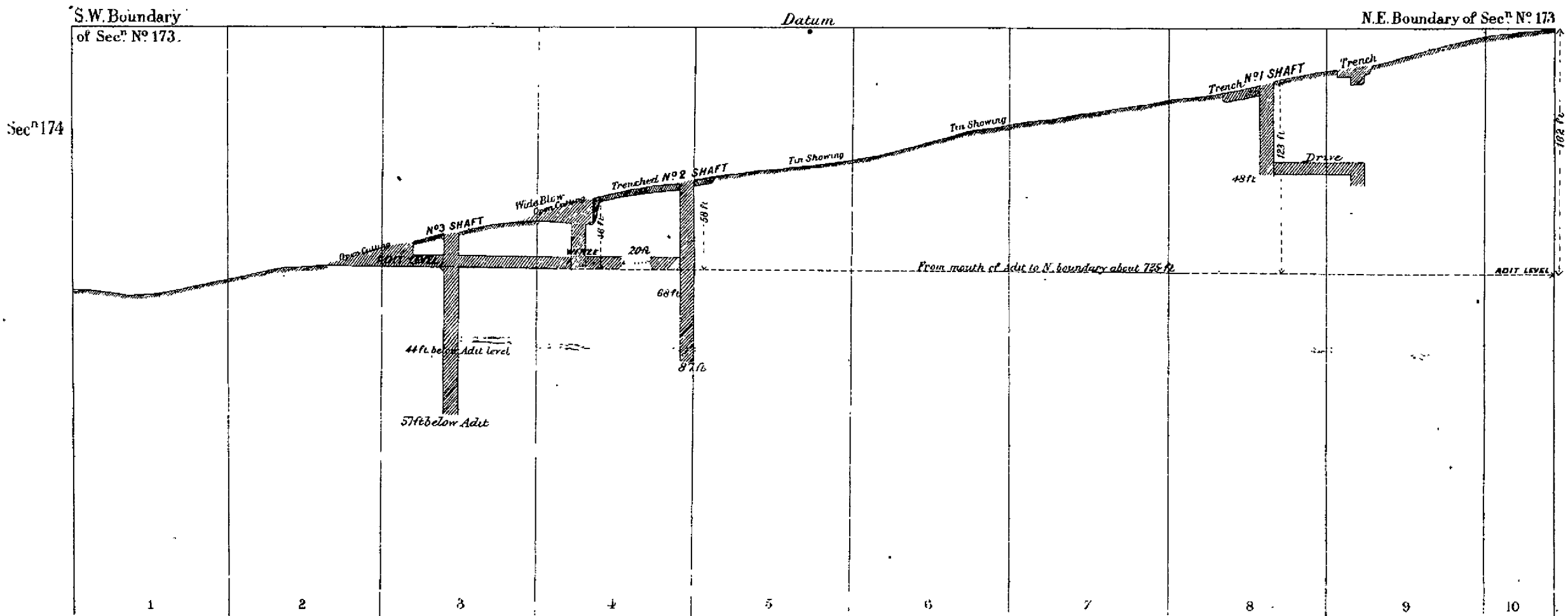
NOTE.—Other bores to the depth of 1,129 ft. 5 in., costing the Department 7s. 9½d. per foot, were also put down, but as part of the labour was supplied by those persons engaging the augers, no reliable returns for the whole work can be given.

BUTLER'S TIN MINING COMPANY, LIMITED.

SECTIONAL SKETCH OF WORKINGS.

Dec. 31st 1884.

PHOTO-LITHOGRAPHED AT THE GOVT. PRINTING OFFICE,
SYDNEY, NEW SOUTH WALES

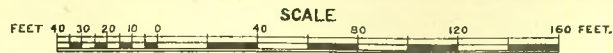


(Sig. 5-)

COMPARATIVE SERIES OF VERTICAL SECTIONS

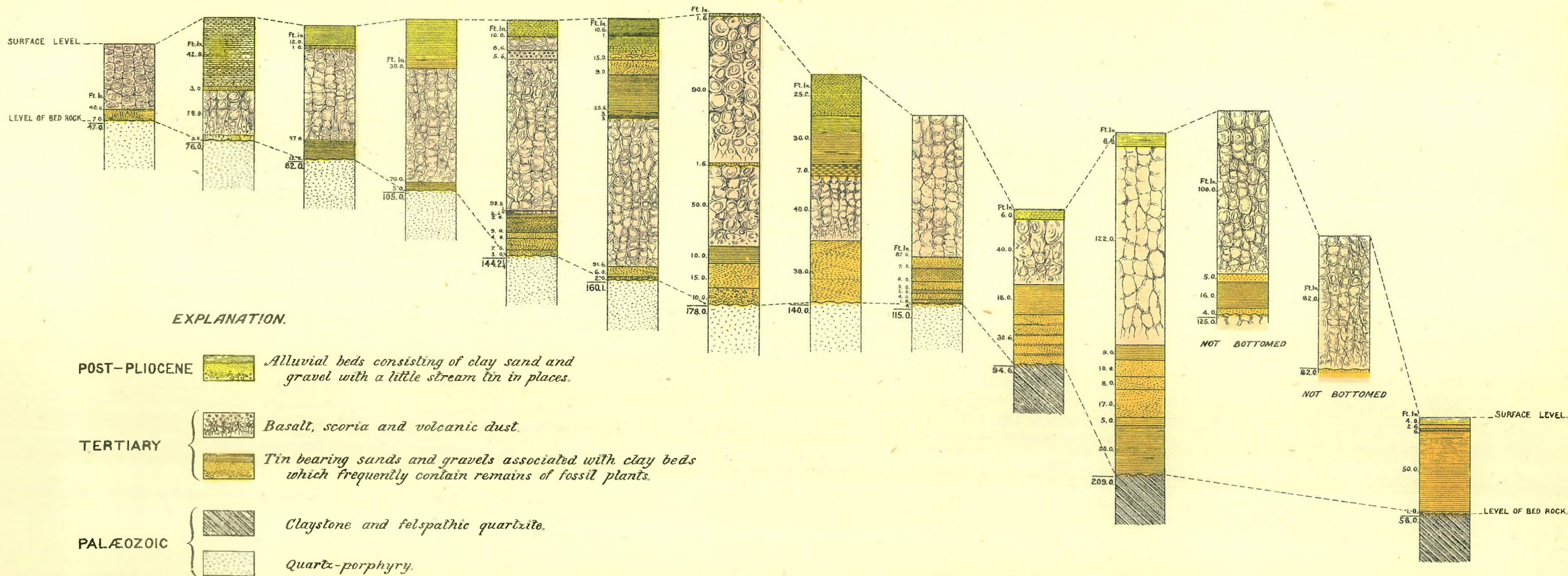
Taken approximately from East to West.

VEGETABLE CREEK LEAD, VEGETABLE CREEK DISTRICT.



OLD TIMBER SHAFT. HILL'S. WATSON'S. D.D.SHAFT. LADDER SHAFT, ON HUME'S LEAD. CRIFFITH'S. FLANNERY'S NEW SHAFT. FOX'S OLD SHAFT. BAILEY'S PROSPECTING SHAFT. WET SHAFT. HARD ROCK SHAFT. SKINNER'S. WITHERDEN'S. BARRY'S.

PHOTO-LITHOGRAPHED AT THE GOVT. PRINTING OFFICE, SYDNEY, NEW SOUTH WALES.

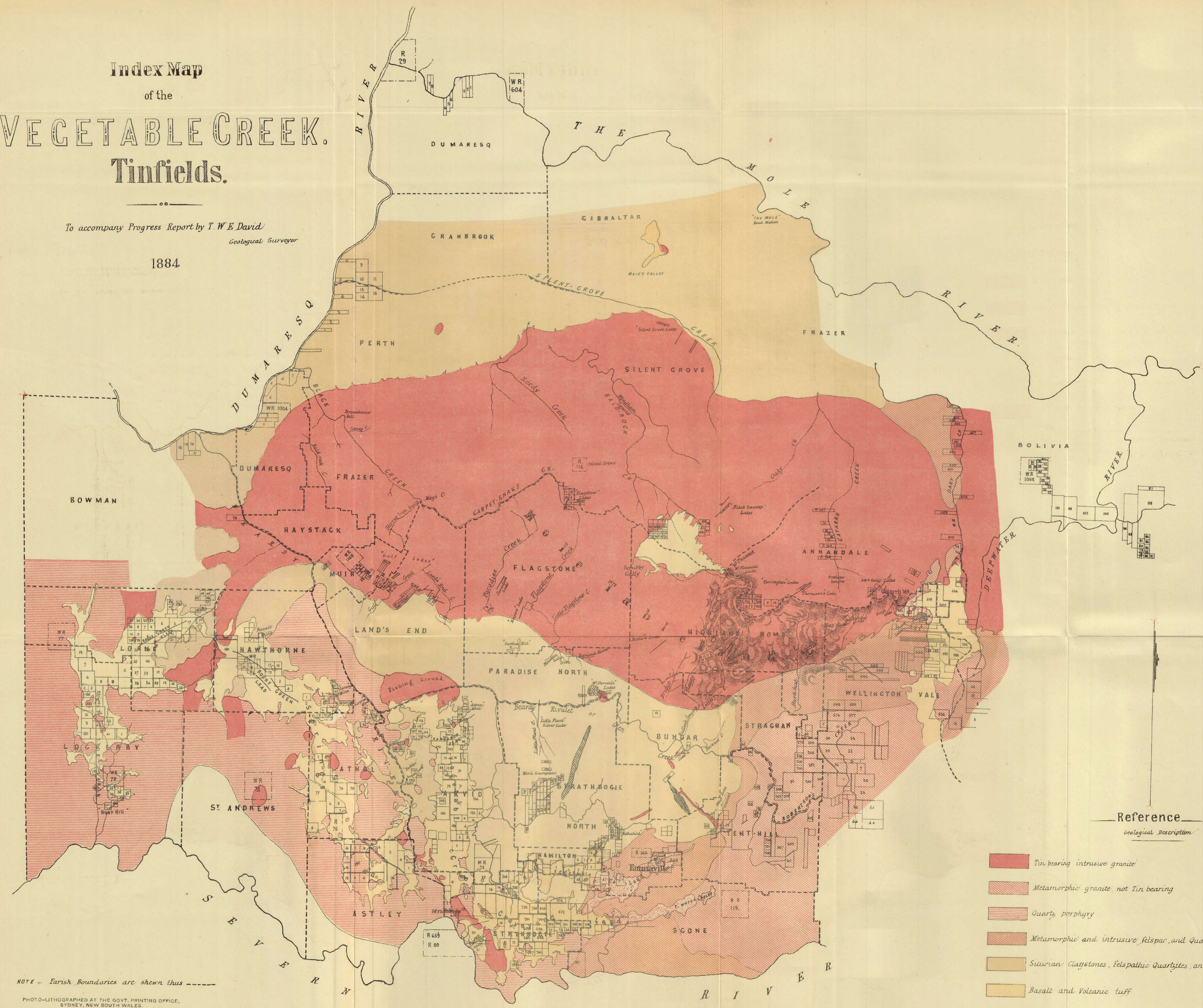


To accompany Progress Report, by T.W.E. David.
Geological Surveyor

Index Map
of the
VEGETABLE CREEK.
Tinfields.

To accompany Progress Report by T. W. E. David
Geological Surveyor

1884



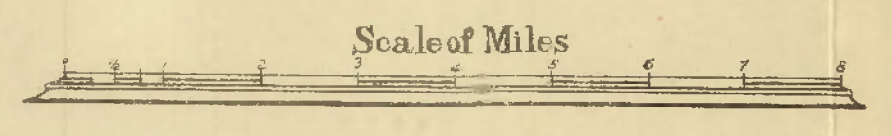
Reference
Geological Description

- Tin bearing intrusive granite
- Metamorphic granite, not Tin bearing
- Quartz porphyry
- Metamorphic and intrusive felspar, and Quartz porphyries
- Silurian Clagstones, felspathic Quartzites, and Conglomerates
- Basalt and Volcanic tuff
- Hornblende Dykes
- Worked Leads
- Lodes

NOTE - Parish Boundaries are shown thus -----

PHOTO-LITHOGRAPHED AT THE GOVT. PRINTING OFFICE,
SYDNEY, NEW SOUTH WALES.

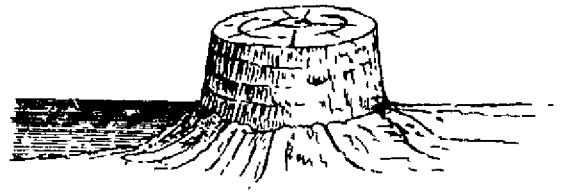
(Sig. 5-)



FOSSIL TREE BEDS, LAKE MACOUARIE

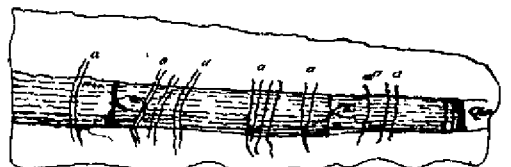


FIG. 3.



Pine fossilised in black hornstone, edge of the water, West of Ebenezer Coal works

FIG. 4.



Stem of Tree in flinty rock at the Cliffs, entrance of Red's Mistake to Lake Macouarie, crossed by contraction joints

FIG. 1






FIG. 2.



Fossil Pine
A Outer bark B C lines of Section

FIG. 5.



Stool of fossil Pine in the alluvial soil, Kurra Kurran
Rock below is salt flinty sandstone

1885.

(SECOND SESSION.)

NEW SOUTH WALES.

DEPARTMENT OF MINES.

(STOCK AND BRANDS BRANCH.)

(REPORT OF THE CHIEF INSPECTOR OF STOCK, FOR THE YEAR ENDING 31st DECEMBER, 1884.)

Printed in accordance with Resolutions of both Houses of Parliament.

TO THE HONORABLE JOSEPH PALMER ABBOTT, ESQ., M.P., MINISTER FOR
MINES, &c., &c., &c.

Sir,

In submitting the Report for the year 1884 upon the Stock and Brands Branch of this Department, I have the honor to invite attention to the remarks of the Chief Inspector of Stock upon the following points:—

1. Upon the breeding of saddle and light-harness horses.
2. The inoculation of cattle for pleuro-pneumonia and other diseases.
3. The carriage of sheep by railway over level country in times of drought at reduced rates; and
4. *Post-mortem* examinations of sheep that are found dead.

Though the losses of stock from drought have been very serious, they are scarcely so great as were anticipated.

The decrease in the clip of wool has been greater considerably than is accounted for by the number of sheep lost, showing that the drought affected the growth of wool to the extent of at least 3,384,062 lbs.

The fact that in seventeen districts the Commons are reported to be used for purposes other than grazing commoners' stock, indicates the necessity for amendment of the Act 36 Vic. No. 23.

The Chief Inspector and his staff in the head office have been most assiduous in the performance of their duties during the year; and the field staff appear to have performed a very large amount of work with satisfactory results.

The public tanks and wells are now assuming considerable importance, both on account of their value to travelling stock and travellers, and the large amount of capital invested in them. Their utility will doubtless be enhanced by the legislation of last year, but the work of administration will be increased, not only by the provisions of the Act, but also by the increasing importance of the works.

I have, &c.,

HARRIE WOOD,
Under-Secretary for Mines.

Department of Mines,
Sydney, 15th June, 1885.

The Chief Inspector of Stock to The Under Secretary for Mines.

Sir,

Department of Mines, Stock Branch, Sydney, 1 June, 1885.

I have the honor to submit for your consideration my Report on the working of this Branch, for the year ending 31st December last, which is as usual based very much upon Inspectors' estimates, the owners still showing very little inclination to furnish data.

I.—INSPECTORS AND THEIR WORK.

1. *The Inspectors.*

There are now forty-two Inspectors, having charge of fifty-five Sheep Districts.

2. *The Inspections made.*

The inspections made during the year were as follows:—

Of Stock	11,881
Of Reserves	2,854
Of Pounds	355
Of Pastures	3,664
Total	18,754

This would give an average of 457 inspections made by forty-one Inspectors.

3. *Horses, Cattle, and Sheep inspected.*

Horses.—The number of horses inspected during the year was 59,725, by forty-one Inspectors.

Cattle.—The number of cattle inspected during the year was 622,910.

Sheep.—The number of sheep inspected during the year was 23,623,809. This is an excess of 4,376,052 on last year's inspection.

4. *Distance travelled by Inspectors during the year on duty.*

The total number of miles travelled by forty-one Inspectors was 168,482, being an average of 4,109 each per annum.

5. *Prosecutions and Convictions.*

The prosecutions instituted during the past year were as follows:—

Under Sheep Act	122
„ Lands Act, trespass on reserves	1
„ Brands Act	2
„ Pastures Act	173
Total	298

The number of convictions were—

Under Sheep Act	109
„ Lands Act	1
„ Brands Act	2
„ Pastures Act	160
Total	272

II.—HORSES.

1. *The number.*

By returns the number of horses in the Colony during the twenty-four years previous to and including 1884 was as follows:—

Year.	No.	Year.	No.
1861	251,497	1873	328,408
1862	233,220	1874	334,462
1863	273,389	1875	357,696
1864	262,554	1876	366,703
1865	284,567	1877	328,150
1866	282,587	1878	336,468
1867	278,437	1879	360,038
1868	280,201	1880	395,984
1869	280,818	1881	398,577
1870	280,304	1882	328,026
1871	337,597	1883	326,964
1872	304,100	1884	337,172

This shows an increase during the year of 10,208. This increase arises from the metropolitan returns being more complete than previously.

2. *The different breeds.*

Draught.—The number returned under this head is—ordinary, 74,158; thoroughbred, 10,194; total, 84,352.

Light-harness.—The number returned as ordinary is 84,302; thoroughbred, 8,066; total, 92,368.

Saddle.—The number of ordinary is given as 143,872; thoroughbred, 16,580; total, 160,452.

3. *Horses introduced.*

From other districts.—The number of stud horses introduced was 149, and stud mares 377; ordinary mares, 1,080; and horses, 1,317.

From other Colonies.—The number introduced by sea was—Stud horses, 77; stud mares, 156; and ordinary horses and mares, 4,146.

The number introduced overland was 69 stud mares and 78 stud horses; and ordinary, 107 mares and 122 horses.

From England and other Countries.—The numbers introduced under this head was 40 stud mares and 75 stud horses; and ordinary, 35 mares and 44 horses.

4. *Horses fit for sale.*

The number returned as being fit for market during the present year is 10,512 draught, 12,258 light-harness, and 20,514 saddle.

Of this number it is estimated that 8,604 are suited for the India and China markets.

There were sent from four districts 1,085 horses to be shipped from Sydney, and from four districts 532 horses for Melbourne for Foreign Countries.

5. *Improvement.*

In thirty-two districts the horses are said to be improving. The principal reasons given are—introduction of superior stud horses, breeding from choice mares, and more attention to the rules of breeding, and better prices obtainable. In five districts the breed of horses is, so far as regards improvement, reported as stationary. In four districts deteriorating—the reasons given are—too much light blood introduced, and breeding from weedy mares for racing purposes.

6. *Diseases.*

In twenty-seven districts the horses are reported to be free from any disease; and in fourteen districts there were slight cases of strangles, sore eyes, &c.

7. *Losses.*

The losses from drought, starvation, wire in chaff, and other accidents as reported, amount to 8,545. This must be considerably under the actual loss.

8. *Wild horses.*

The number of wild horses in the Colony is estimated at 10,094, which shows a decrease on the previous year of 5,345.

9. *The breeding of saddle and light harness horses.*

I would once more call attention to the deterioration which is going on in our saddle horses. Twenty-five or thirty years ago, the saddle-horses of this Colony, taken as a whole, were the best in the world; and now it is universally allowed that comparatively few really first-class saddle and light harness horses are to be met. This is the opinion of Colonel Ben-Williams, who lately visited this Colony from India; and his opinion is corroborated by the trouble it took to find horses of the proper stamp for the Sudan.

Even fairly useful saddle-horses for ordinary work are not readily procurable in any considerable number, while horses suitable for the cavalry or police are scarce; and a purchaser looking for a stout up-standing well-bred town-hack, or hunter, is often months before he can meet with one. These remarks, so far as size, style, breeding, and scarcity are concerned, apply in a considerable degree also to light-harness and carriage-horses; and so much is this the case, that horses of both these stamps (as well as heavy draught) are being sent over to this Colony from New Zealand in considerable numbers.

I mention these facts with the view to give weight to the suggestion I again make that some of our breeders possessing the means and ability should devote their attention to founding a confirmed breed of true Australian saddle-horses, with the size, shape, style, and fire which a good hack or cavalry horse ought to possess; and that others, again, might establish a confirmed breed of stylish, powerful light-harness and carriage-horses.

To suit the different kinds of country and different climates, as well as for different purposes, we have the different breeds of Short-horn, Hereford, Devon, Black-polled, Ayrshire, and Alderney cattle—all distinct and pure of their kinds and for like reasons we ought to have distinct pure-bred saddle, and distinct pure-bred light-harness horses of confirmed breeds.

The present practice of breeding—it cannot be called a system—under which the race-horse is put to half or three quarter bred, or more properly speaking mongrel mares, cannot lead to anything but deterioration and disappointment, for it is breeding directly contrary to all the rules and principles of breeding. It is in fact a continual cross, the outcome, as we see, being weeds and mongrels; and if our Short-horn, Hereford, or Devon cattle had been bred in the same way, their owners would have been ruined, and if our Merino sheep had been so bred, the Colony would have been beggared.

By putting, as we now do, the race-horse to cross-bred mares, we get, if the mare is light and small, comparatively useless weeds, and if the mare is large with most likely a good dash of cart-horse blood, the progeny may be of fair size, but most probably plain and coarse, with an ill-fitted combination of the shapes and parts of sire and dam.

The fact is, breeding as we have done, we have bred ourselves out of the right stamp of mares, and the race-horse of the present day is quite a different animal to what the thorough-bred of thirty years back was. He was the beau ideal of a hack; he had size, strength, style, and fire, and could carry a man (not a feather-weight of 6 or 7 stone, but a full-grown able-bodied man) safely and well a hundred miles a day at a pinch, while the race-horse of to-day is as a rule light and weedy, and of little or no use to any-one but the gambler and bookmaker.

At one time it could be said, but it certainly can be so no longer, that "racing improved the breed of horses." That idea is now an utter fallacy. What with early training and running, and a universal system of handicapping, the stout weight-carrying race-horse of the early days of the Colony has for ordinary use completely disappeared.

There

There are of course a few powerful thoroughbreds, but their value for racing purposes puts them altogether beyond the reach of those who breed hacks.

Until therefore some of our breeders take up the business in a systematic and practical manner, by purchasing a thoroughbred sire, whose stock runs large and stout, with plenty of bone below the knee,—selecting mares of the right stamp, carefully mating the progeny, exchanging all the mares where stock do not turn out sound, strong, shapely and stylish, for others; and when stock of the right stamp are bred, continuing to breed strictly within his own lines, even though comparatively close at first, until the breed is thoroughly established and confirmed, and jealously preserving it when once it is so.

That horses of such a stamp as here contemplated will eventually pay, even better than thoroughbreds, large though the prices obtained for them sometimes are, there is no doubt: for not only is the demand for our own ordinary use,—to say nothing for cavalry and police—large, and good prices are now paid for horses of the right stamp, but India and China will always be buyers for far more horses of this description than we or the other Colonies can breed; and there is no part of the world better adapted for breeding horses of this stamp than Australia, and no part of Australia better than New South Wales.

Mr. Andrew Town, of Richmond, one of the best judges and most successful breeders of horses in Australia, has commenced to breed light-harness horses and if he bestows the same attention on this class of horse which he has on draught and race-horses, the result will no doubt be the establishment of a good breed of light-harness and carriage-horses, which will be of incalculable benefit to the Colony.

III.—CATTLE.

1. Number.

The returns of cattle in the Colony during the twenty-four years ending 31st December, 1884, stand as follows:—

Year.	No.	Year.	No.
1861	2,271,923	1873	3,794,327
1862	2,620,383	1874	2,856,699
1863	2,032,522	1875	3,134,086
1864	1,924,119	1876	3,131,013
1865	1,961,905	1877	2,746,385
1866	1,771,809	1878	2,771,583
1867	1,728,427	1879	2,914,210
1868	1,761,411	1880	2,580,040
1869	1,795,904	1881	2,597,348
1870	2,195,096	1882	1,859,985
1871	2,014,888	1883	1,640,753
1872	2,287,660	1884	1,425,130

This shows a decrease during the year of 215,623.

2. Different Breeds.

Shorthorns.—The number of pure-bred and stud Shorthorns is estimated at 30,693; and ordinary, 543,334; total, 574,027.

Herefords.—Pure and stud, 14,211; ordinary, 118,032; total, 132,243.

Devon.—Pure and stud, 4,826; ordinary, 29,521; total, 34,347.

Black-pollad.—Pure and stud, 85; ordinary, 640; total, 725.

Ayrshire.—Pure and stud, 532; ordinary, 1,210; total, 1,742.

Crosses.—Pure and stud, 3,246; ordinary, 678,565; total, 681,811. The crosses are estimated as follows:—Shorthorn and Hereford, 338,366; Shorthorn and Devon, 89,064; Hereford and Devon, 28,759; Shorthorn and Black-pollad, 140; the balance, 223,642, being unrecognizable.

Alderneys.—Pure and stud, 104; ordinary, 71; total, 175.

Cross-bred Alderneys.—40; Shorthorn and Ayrshire, 1,800.

3. Stock introduced.

From other Districts.—Stud bulls, 148; stud cows, 365; total, 513; ordinary cattle, 37,541.

From other Colonies by Sea.—Stud bulls, 151; stud cows, 120; ordinary bulls, 21; ordinary cows, 122; total, 414; fat stock, 3,601.

Overland.—Stud bulls, 46; stud cows, 95; ordinary cattle, 3,407.

From England and other Countries.—Stud bulls, 32; stud cows, 20; total, 52.

4. Increase and decrease of cattle.

This shows a decrease of (say) 235,623 in the number of our cattle during the year 1884; and of 1,768,356 during the last ten years, principally through the cattle runs being converted into sheep stations, but lately also to a very considerable extent through the severe drought; nor is it at all likely that the number of cattle will ever again be made up to any great extent until there is a large increase in agricultural settlement. At any rate, the greater part of those owners who have lost their cattle during the late drought are stocking up with sheep; and sheep have both paid better and suffered proportionately less than cattle.

Our supply of fat cattle will therefore in future come largely from Queensland; and as the long journey and want of food on the road must lead to deterioration in the quality of the meat as well as to loss in weight,—it is to be expected that good fresh short-travelled cattle fattened in this Colony will bring good prices.

As this is the case, it is probable that owners, while keeping the greater part of their runs stocked with sheep, will find it pay them to devote those portions of them which are peculiarly adapted for the purpose to fattening store-cattle,—especially as cattle give the grasses a better chance of seeding and renewing themselves than sheep.

5. The "cast" of fat and store cattle.

The estimated "cast" of fat cattle to be sent to market during the coming year is 161,571, and store cattle, 129,275. From ten districts the fat cattle are principally sent to Melbourne; from four districts they are principally sent to Adelaide, and the remaining districts supply the markets of Sydney, Maitland, Mudgee, Bathurst, Orange, and Tamworth. The principal demand for store cattle comes from Victoria, and for breeding stock from Queensland and the far north, where new country is being taken up

6. How kept.

The number of cattle kept wholly in paddocks is returned as 1,083,926; on open runs, 255,516; and the balance, 85,688, are dopastured both ways.

7. Improvement and deterioration.

In nineteen districts the cattle are said to be improving; in fourteen districts they are stationary; in nine districts are deteriorating. The principal reasons given for the improvement are—introduction of good stud stock, care in selection, and in culling and keeping in paddocks. The reasons given for the deterioration are—inattention to breeding, owners getting rid of cattle, and substitution of sheep for cattle.

8. Their diseases and ailments.

In twenty districts, on eighty-four runs, the cattle were reported as affected slightly with pleuro-pneumonia; and in twenty-two districts the cattle are reported as being free from that disease.

In ten of the infected districts the disease was caused by contagion, in eight districts its cause could not be traced, and in two districts the disease was said to be latent in the herds.

On three stations it is reported inoculation checked disease, on fifty-seven stations it was adopted with satisfactory results, and on twenty-four stations inoculation was not performed.

The number of owners in favour of inoculation is given as 2,719; against, 1,440; undecided, 1,076; and 1,856, opinions not known.

The number of owners in favour of compulsory inoculation in the case of infected herds is given as 1,986; against it, 2,042; undecided, 950; and 1,820 opinions not known.

9. Losses from disease and drought.

The number of cattle reported to have died from Cumberland disease is 335; from blackleg, 32; from swelling in jaw or throat, 635; from ophthalmia, 277; from tuberculosis, 415; from red water, 800; from poisonous weeds, 15; total, 2,509. Cancer has not been so prevalent as in the previous year. Besides these, 40,000 are reported to have died from starvation during the drought.

10. Inoculation for Pleuro-pneumonia.

The efficacy of this treatment is now, it may be said, fully confirmed and accepted by every veterinary authority of standing in Europe; and not only is this the case in regard to pleuro-pneumonia, but the practice of inoculation for preventing the spread of disease is being adopted in regard to other ailments in animals.

It has been so in France with marked success for splenic apoplexy (Cumberland disease), by Pasteur, one of the leading scientists of the day; and he has also, it is said, inoculated successfully for rabies.

So far as inoculation for pleuro-pneumonia is concerned, the practical experience of a large majority of stock-owners in all the Colonies has long ago fully established its efficacy; and now that the principle of the treatment is allowed by the profession to be a sound one, there does not appear to be any reason why a measure should not be passed making inoculation compulsory in the case of all herds or even mobs of cattle infected with that disease.

If this course were taken in all the Colonies, and the actually diseased cattle destroyed, as noticed, there are good grounds for believing that pleuro-pneumonia would be completely eradicated in Australia in the course of five or six years.

IV.—SHEEP.

1. The number.

The numbers of sheep in the Colony during the twenty-four years ending 31st December, 1884, stand as follows:—

Year.	No.	Year.	No.
1861	6,119,169	1873	18,990,595
1862	6,550,896	1874	22,797,416
1863	7,169,126	1875	25,353,924
1864	9,082,463	1876	25,269,755
1865	9,650,106	1877	21,521,662
1866	11,644,593	1878	25,479,484
1867	15,066,377	1879	30,062,910
1868	16,000,090	1880	35,398,121
1869	16,848,217	1881	36,591,946
1870	16,218,325	1882	36,114,814
1871	16,766,012	1883	37,915,510
1872	17,873,696	1884	31,660,321

Return

RETURN of Sheep to Clerks of Petty Sessions.

The number of sheep in the Colony at 1st January, 1885, as returned to the several Clerks of Petty Sessions for 1884, and the increase or decrease for the year is as follows:—

District.	No. of Sheep on 1st January, 1884.	No. of Sheep on 1st January, 1885.	Increase.	Decrease.	District.	No. of Sheep on 1st January, 1884.	No. of Sheep on 1st January, 1885.	Increase.	Decrease.
Albury	381,984	410,296	28,412		Gundagai	443,882	371,910		71,972
Armidale	280,181	276,094		4,087	Gunnedah	634,637	518,937		115,700
Ashford	8,421	8,208		213	Gunning	123,325	105,482		17,843
Araluen					Gundaroo	32,370	35,402	3,032	
Adelong	9,330	10,930	1,050		Grabben				
Balranald	1,501,745	1,094,078		407,667	Greta				
Baradine	79,974	73,164		6,810	Gloucester				
Barmedman	9,946	5,400		4,546	Hargraves	20,694	35,021	14,327	
Burraba	86,523	53,402		33,121	Hartley	6,123	12,579	6,456	
Ballina					Hay	1,598,585	1,058,696		539,889
Barrington	267,177	60,000		207,177	Hill End	17,450	16,637		763
Bathurst	155,034	185,411	30,327		Hillston	1,242,937	939,124		303,813
Bateman's Bay					Howlong	91,995	85,281		6,714
Bega					Inverell	279,803	280,293	490	
Bellinger River					Jerrilderie	176,896	149,948		26,948
Bendemeer	51,035	40,593		10,442	Jerry's Plains	1,310	7,169	5,859	
Berrima	9,305	15,109	5,804		Jugiong	2,000	2,000		
Binlong	91,778	98,171	6,393		Kempsey				
Bingera	167,711	176,827	9,116		Kiama				
Blackville	65,914	56,871		957	Lambton				
Blayney					Lismore				
Boat Harbour					Liverpool	2,000	2,200	200	
Boggabri	71,770	69,190		2,580	Lithgow	9,271	9,568	292	
Booligal	132,499	113,696		18,803	Louth	928,880	400,647		528,233
Bombala	421,277	281,118		140,159	Loftus		18,968	18,968	
Bourke	1,509,031	1,186,293		322,788	M'Lean				
Braidwood	37,856	32,554		5,302	Macleay River				
Branxton	7,818	8,939	1,091		Marulan		24,295	24,295	
Brewarrina	1,022,969	677,148		345,821	Matland				
Broke		2,320	2,320		Manilla	160,132	111,711		48,421
Bundarra	102,709	72,322		30,387	Marengo				
Bulladellah					Marsden	101,104	165,330	64,226	
Bungendore	80,633	79,405		1,278	Mathoura				
Burrowa	228,850	229,522	672		Menindie	706,267	602,968		103,299
Burruga		19,302	19,302		Merriwa	121,262	129,975	8,713	
Camden	7,255	4,485		2,770	Michelago		6,770	6,770	
Campbelltown		1,868	1,868		Milton		803	803	
Cannonbar					Mitchell		4,463	4,463	
Carcoar	145,245	226,768	81,523		Moama	142,759	124,599		18,160
Cassilis	190,090	151,148		38,942	Mogil Mogil				
Casino	1,000	2,046	1,046		Molong	209,126	352,366	143,240	
Cessnock					Morangarell	80,468	90,046	9,578	
Clare					Moree	616,897	426,269		190,628
Clarence Town					Moruya				
Cobar	1,400,338	832,510		567,828	Mossvale	9,110	6,934		2,176
Cobargo					Moulamein				
Collector	16,634	20,601	3,967		Mt. M'Donald	6,425	6,851	426	
Condobolin	630,974	595,423		85,546	Mt. Hope				
Copeland N.					Mudgee	109,444	87,627		21,817
Coolah	182,622	180,778		1,844	Milparinka		108,815	108,815	
Cooma	833,150	833,965		4,185	Mulwala	204,248	181,634		22,564
Coonabarabran	312,389	248,234		64,155	Murrumbarrab.	111,930	105,636		6,244
Coonamble	859,734	725,293		134,441	Murrurundi	442,316	433,760		8,506
Cooranbong					Muswellbrook	30,855	26,839		4,016
Cootamundra	217,964	143,324		74,640	Nambucca				
Corowa	415,292	329,314		85,978	Narrandera	1,083,283	928,312		154,971
Cowra	208,258	190,347		17,911	Narrabri	357,657	339,748		17,909
Crookwell	96,678	93,476		3,202	Nelligen				
Cudgen					Newcastle				
Oudal					Newtown				
Dandaloo	242,788	140,612		102,176	Nimitybelle				
Delegate					Nowra				
Deniliquin	983,465	787,480		195,985	Nundle	17,562	21,628	4,066	
Denison Town	77,065			77,065	Nyngan	186,341	183,232		3,109
Denman	1,150	1,153	3		Oberon	30,737	39,035	8,298	
Dubbo	417,882	435,763	17,881		Obley	118,699	98,274		20,425
Dungog					Orange	72,589	54,064		18,525
Eden	964	750		214	Pambula				
Euston					Paterson	1,000	800		200
Eurobodalla					Parke	98,469	93,739		4,730
Emmaville	97,418	106,040	8,622		Parramatta				
Forbes	473,878	471,727		2,151	Penrith	9,293	4,504		4,789
Foster					Pictou		1,810	1,810	
Frogmore					Pooncairie				
Geranton	457,903	507,159	49,256		Pt. Macquarie				
Glen Innes	234,371	243,844	9,473		Pilliga	148,046	135,572		12,474
Gilgandra		30,779	30,779		Queanbeyan	225,936	250,661	24,715	
Goodooga					Qumundi				
Gongolgan					Raymond Terrace				
Goulburn	221,685	224,933	3,298		Richmond				
Gosford					Rockley	74,476	77,016	2,540	
Girilambone	4,000	8,500	4,500		Rydal	5,469			6,469
Grafton					Ryde				
Grenfell	162,759	132,077		30,682	Rylstone	99,210	104,904	5,694	
Gulgong	36,160	62,634	26,374		Scone	260,990	277,340	1,6356	

District.	No. of Sheep on 1st January, 1884.	No. of Sheep on 1st January, 1885.	Increase.	Decrease.	District.	No. of Sheep on 1st January, 1884.	No. of Sheep on 1st January, 1885.	Increase.	Decrease.
Shoalhaven ...	1,540	1,540	Wagga Wagga	1,495,009	1,108,408	386,601
Silverton	146,036	146,036	Walcha	334,205	333,320	885
Singleton	51,854	50,491	1,373	Walgett	1,456,646	929,505	527,041
Sofala	2,000	5,255	3,255	Wallabadah
St. Leonards	Wallerawang ..	9,481	11,787	2,286
St. Albans	Wallsend
Stuart Town	Wanaaring	354,650	242,514	112,136
Stroud	Warialda	634,064	525,609	107,455
Seymour	Warren	360,486	367,367	6,871
Stoney Creek	Waratah
Sydney	Wee Wee	22,027	35,121	13,094
Tambar Springs	53,891	51,435	2,456	Wellington	177,816	163,624	121,192
Tamworth	398,840	327,034	71,806	Wentworth	904,073	574,751	329,322
Taralga	42,216	52,448	10,232	Wilcannia	1,320,080	279,740	1,040,340
Taree	Windsor	4,120	4,120
Tenterfield	68,346	67,571	775	Wingham
Tomora	22,920	31,711	8,791	Wilson's Downfall
Tibooburra	Woodburn
Tingha	33,827	34,153	326	Wollar	2,890	2,892	2
Tocumwal	176,643	98,450	78,193	Woolambi
Trunkey's Creek	48,903	32,333	16,520	Wollongong
Tuena	55,368	45,225	10,143	Yass	228,491	209,484	19,007
Tumberumba ..	139,384	210,136	70,752	Yecman
Tumut	251,432	427,718	176,286	Young	369,998	450,338	80,340
Tweed River	Lots under
Ulladulla	500, &c.	716,650	1,306,809	590,159
Uralla	221,179	203,056	18,123	Totals.....	37,915,510	31,660,321	1,941,016	8,196,205
Urana	750,132	601,038	149,094					

Increase and Decrease.

This shows a decrease of 6,255,189, caused by the severe drought, through loss of lambs, deaths from starvation, and from forced sales and removals to other Colonies for pasture.

2. The different Breeds.

(1) Merino.

Superfine Combing.

Description.	Rams.	Ewes.	Wethers.	Lambs.	Total.
Pure and stud ...	41,226	355,512	82,610	163,690	643,038
Ordinary ...	90,270	1,721,535	1,095,439	953,615	3,860,859
					<u>4,503,897</u>

Medium Combing.

Pure and stud ...	54,788	1,005,729	386,335	505,833	1,952,735
Ordinary ...	89,900	4,464,982	2,598,467	1,520,167	8,673,517
					<u>10,626,252</u>

Strong Combing.

Pure and stud ...	29,993	583,660	628,006	271,267	1,512,926
Ordinary ...	59,513	1,876,274	1,284,192	683,997	3,903,976
					<u>5,416,902</u>

Superfine Clothing.

Pure and stud ...	15,041	136,156	69,232	62,553	282,982
Ordinary ...	29,871	1,360,361	560,062	445,857	2,396,151
					<u>2,679,133</u>

Medium Clothing.

Pure and stud ...	14,392	400,975	337,042	176,095	929,104
Ordinary ...	92,618	2,316,576	1,556,197	665,548	4,630,939
					<u>5,560,043</u>

Strong Clothing.

Pure and stud ...	11,169	196,111	106,364	70,544	384,188
Ordinary ...	36,456	662,035	473,969	280,157	1,452,617
					<u>1,836,805</u>

				(2) Lincoln.				
Description.				Rams.	Ewes.	Wethers.	Lambs.	Total.
Pure and stud	1,977	27,846	20,013	22,881	72,717
Ordinary	2,488	59,218	44,529	30,532	136,767
								209,484
				(3) Leicester.				
Pure and stud	1,441	25,161	23,089	12,465	62,156
Ordinary	1,305	24,024	14,250	11,365	50,944
								113,100
				(4) Downs.				
Pure and stud	616	7,515	3,076	4,300	15,507
Ordinary	952	9,641	10,717	3,612	24,922
								40,429
				(5) Romney Marsh.				
Pure and stud	44	90	174	10	318
Ordinary	350	2,793	6,550	447	10,140
								10,458
				(6) Crosses.				
Pure and stud	940	71,532	56,237	44,228	172,937
Ordinary	2,858	201,587	165,482	120,954	490,881
								663,818

3. Sheep introduced.

From other districts.—Stud, 6,327; ordinary, 1,071,807; total, 1,078,134.
 From other Colonies by sea.—Stud, 2,584; ordinary, 850; total, 3,434. (See Appendix.)
 Do do overland.—Stud, 14,613; ordinary, 134,880; total, 149,493.
 From England and other countries.—Stud, 268.

4. Long-woolled sheep.

Amongst the long-woolled sheep the Lincoln is said in a large majority of the districts to give the best returns in wool and in weight of mutton, the cross-bred sheep being second.

5. The "cast" of fat and store sheep.

The annual "cast" of fat sheep for the ensuing season is estimated at 2,541,506, and store sheep 2,643,226.

6. How Sheep are kept.

Paddocked	28,927,580
Shepherded	2,330,989
Both ways	401,752
					31,660,321

7. Condition of the flocks.

In twenty-eight districts the sheep are said to be improving; the principal reasons given being—careful breeding and paddocking, introduction of high-class rams, and more careful classing and culling.

In seven districts they are said to be stationary, and in seven districts they are deteriorating. The reasons given are—severe drought, bad season, country not suitable, breeding from inferior ewes, and bad management.

8. The lambing.

The general average for paddocked-sheep is returned by inspectors at 54½ per cent., and shepherded sheep at 51 per cent.

With the exception of fourteen districts the lambing was very low, the reasons given being—Bad season, drought, and starvation.

The paddocked sheep shows an increase over the shepherded sheep of 3½ per cent.

9. The clip.

Lambs.—The number of lambs shorn in the grease was 3,010,553; the number washed, 80,990; total lambs shorn, 3,091,543.

Sheep.—The number of sheep shorn in the grease was 24,110,459; hot water and spout-washed, 306,908; creek-washed, 801,408; and scoured, 307,950.

The average weights of the clip are estimated as follows:—

		Lambs..		Sheep.	
		lb.	oz.	lb.	oz.
Grease	...	1	13	5	0
Washed	...	1	6
Hot water and spout	3	3
Creek-washed	2	15
Scoured	2	14

Condition

Condition of clip.

In seven districts the clip is reported as good and sound ; in eight districts, poor, unsound, and wanting in yoke ; in thirteen districts, light but sound ; and in the remaining districts, fairly grown and sound.

Average per sheep.

The total clip in the Colony for the year 1884, according to the number of sheep, would be 24,110,459 sheep, shorn in the grease, average clip 5 lb. per sheep = 120,552,295 lb. ; 306,908 sheep, hot water and spout washed, average clip 3 lb. 3 oz. per sheep = 978,269 lb. ; 801,408 sheep, creek-washed, average clip 2 lb. 15 oz. per sheep = 2,354,136 lb. ; 307,950 sheep, scoured, average clip 2 lb. 14 oz = 885,357 lb. Lambs,—3,010,553 lambs, shorn in the grease, average clip 1 lb. 13 oz. per lamb = 5,456,628 lb. ; 80,990 lambs, washed, average clip per lamb 1 lb. 6 oz. = 111,361 lb. ; total clip, 130,338,066 lb.

Exportation of clip.

The clip grown in the Colony of New South Wales is shipped to England, America, France, and other countries, from the principal ports of the three border Colonies, as well as from Sydney. The portion of our clip thus shipped from the other Colonies is often mistaken as the produce of those Colonies.

The following is an estimate of the clip shipped at Sydney, and also the proportion sent across the borders and shipped by the other Colonies at Melbourne, Adelaide, and Brisbane, for the years 1883 and 1884 :—

Port of shipment.	1883.			1884.		
	Greasy.	Washed.	Total.	Greasy.	Washed.	Total.
	lb.	lb.	lb.	lb.	lb.	lb.
Sydney	110,789,090	5,223,804	116,012,894	88,054,235	3,281,142	91,335,427
Melbourne	39,664,312	1,018,164	40,682,476	30,042,541	778,338	30,820,879
Adelaide	13,899,151	13,899,151	7,216,407	209,987	7,426,394
Brisbane	551,532	551,532	695,690	59,676	755,366
	164,885,335	6,241,968	171,146,053	126,008,923	4,329,143	130,338,066

Classing the clip.

In twenty-six districts the clip is reported as being well classed, and in the other districts it is not considered so, the reasons being that owners do not think it pays, and the difficulty of obtaining competent woolsorters.

Wool-presses.

A great number of different kinds of presses are used : those most in favour are Williams and Robinson's ; rack, screw, and pinion presses, are used. There is still room for improvement in the mode of pressing, especially by small owners.

Woolpacks.

The woolpacks used are mostly Calcutta and Dundee, of various sizes, from 4 ft. 6 in. × 2 feet 2 in. to 5 ft. 3 in., and the weight from 10 to 12 lb.

On twenty-nine stations the wool is dumped before leaving.

Ear-marking.

In most districts the system of ear-marking sheep is now properly carried out, and nearly all the owners approve of it.

Tattoo-marking.

This system of marking is mostly used by owners of stud sheep, but where used in the general flocks it has been found to act as a good preventive to sheep-stealing.

X.—DISEASES IN SHEEP.

Outbreak of Scab.

On the 14th February, 1884, it was found that 205 Vermont Merino sheep, imported from America in the end of 1883, and then in the Carcoar district, were affected with scab.

The sheep were immediately destroyed, by order of the Minister for Mines—the yards and fences of the paddocks and the grass in the paddocks were burned—the district was placed in quarantine—and all the sheep to which there was the least suspicion attached of their having in any way come into contact with the infected sheep received two thorough dressings with tobacco and sulphur.

Under these prompt and effective measures the disease was eradicated ; and it is believed that the infection never spread to any of the sheep in this Colony, at least none of them ever showed the slightest symptom of the disease.

As the facts connected with this outbreak are fully stated in the able and exhaustive Report of 20th August last, by the Royal Commission appointed to inquire into the Quarantine Regulations for Stock, and the circumstances under which the sheep referred to passed through quarantine without the existence of scab being discovered, it is not necessary that the subject should be further dealt with here than to state that the principles, and to a large extent also the details of the regulations recommended by the Commission in regard to the introduction, importation, and quarantine of stock from other Colonies or countries have been carried out ; and that the outbreak and the circumstances connected with it brought to light by the inquiry are such as to show the necessity for Inspectors possessing a thorough practical knowledge of disease, and exercising the greatest vigilance and care, coupled with the utmost strictness in all matters relating to the inspection, quarantine, and treatment of stock seeking admission into this Colony, more especially when they arrive by sea.

By taking advantage of the passing of the Imported Stock Act Amendment Act of last Session, the recommendations of the Royal Commission have been carried out, by prohibiting the importation of all stock from colonies or countries other than the Australian Colonies and New Zealand. The importation of sheep from New Zealand and Western Australia has also been prohibited, on account of the existence of scab in these Colonies.

Foot-rot.

In five districts the sheep have been slightly affected with foot-rot during the year; the reasons given being—swampy ground, country not suitable. The remedies principally used were arsenic and bluestone, carbolic acid and oil, paring, &c., with satisfactory results.

Fluke.

In eleven districts the sheep were affected with fluke slightly; the reasons were—a want of salt herbage, unsound country, dry seasons, and partly inherited. The remedies used were—removing to sound country, salt, tar and turps, sulphate of iron, and salt and sulphur—with good results.

Worms.

In two districts the sheep were affected with worms. The cause given was dry indigestible food. The remedies used were salt, tar, and turps, with favourable results. For lung worm, a mixture of turpentine, carbolic acid, and tincture of opium injected into the windpipe has been tried with success.

Losses through Drought.

The losses in stock, as recently shown by the Honorable the Minister for Mines at Hay, amount through deaths, bad lambing, deficiency in the number of fat stock, deficiency and deterioration in the clip, without counting the loss arising through waste of condition in the stock which remain, to more than £4,000,000 sterling; and it is generally believed that this estimate is rather under than over the mark.

Such fearful waste of animal life and capital affects, as he said, all classes of the community, and every possible effort should be made to alleviate, if we cannot prevent, such suffering and ruinous losses in future.

A good deal has already been done by the Government, by the notification of reserves and providing water on the different droving roads, and by carrying starving stock on the railways at reduced rates; and it is hoped that by the time another drought occurs all these different means will be extended and increased.

It is to be expected also that the experience of the terrible seasons from which owners have lately suffered will lead them to make better provision on their runs; and where they cannot do so, and begin to get short of grass or water, that they will adopt the safe course of either reducing their stock or securing additional pasture for them at once, and not as it is feared many owners did during the late disastrous drought, delay moving their stock until they had become too weak to travel, without heavy losses.

With the view to induce owners to move their stock in time, I would suggest that a scale of differential but paying railway rates for stock should be established where they are carried over level country such as that between Wagga Wagga and Hay, Dubbo and Bourke, and Warrah and Narrabri, and where of course the haulage is light.

Over such country I believe it would pay the Railway Department to carry large lots of stock for (say) one-third of the charge now made for their conveyance from Orange or Yass to Sydney; and if it did, the traffic would be very largely increased, as store and breeding stock in the districts mentioned would then be largely sent by railway whenever it could be conveniently reached.

If stock making for the mountains in times of drought were moved in this way over the flat country they would be saved the terrible starvation to which they are now subjected in passing through what is simply then a desert, and when they reached the points mentioned they would have comparatively good food and only a short way to go to their grazing grounds among the hills and mountains.

With even the present length of lines, this course if adopted would be of immense benefit; and as the railways are extended westward and northward, the scope of the advantages alluded to would be vastly increased, and if the Colony is again affected with drought such an arrangement would be the means of saving millions of sheep.

Post-mortem Examinations.

It is very essential, when stock are found dead, that the cause of the death should be ascertained. The animal should therefore in every case when the outward symptoms do not clearly indicate the cause of the death, be opened, and such an examination made of the internal organs as will settle the question, due care being exercised that the person making the examination runs no risk in making it.

This is necessary, not only for the sake of preventing the spread of infectious and contagious diseases where they are found to exist, but also for preventing the serious and even fatal cases which are frequently occurring through people in ignorance handling animals which have died of blood poison, and getting inoculated with the virus.

With the view therefore of making these examinations in an effectual manner, and without risk to those who make them, Mr. Edward Stanley, F.R.C.V.S., Government Veterinary Surgeon, has furnished brief descriptions of the more common causes of death among stock, and directions for making safe and correct diagnoses of the cases as they arise, which forms Appendix B to this Report.

XI.—TRAVELLING STOCK.

1. *Trespass on the Reserves.*

In thirty districts the reserves and driftways for travelling stock are reported to be frequently trespassed upon by the neighbouring squatters and selectors; in eleven districts they are free from trespass; and from one district there is no report. Inspectors suggest various remedies, viz.—fencing in the reserves, and the adoption of more stringent measures, and the appointment of caretakers, &c. Inspectors had not sufficient power under the Sheep Act to protect these Reserves, but they will now be able to do as under "The Watering Places Act."

2. *Grass on reserves and driftways.*

In eighteen districts the Inspectors report that as a rule there is not sufficient grass on the reserves and driftways in their districts to enable fat stock to reach the markets in good condition; in thirteen districts there is only sufficient in good seasons; in eight, as a rule, there is sufficient grass; from one district there is no report; and one district they were not inspected.

3. *New roads for travelling stock.*

In ten districts new roads for travelling stock are required; in thirty districts they are not required; and in the remaining two districts the Inspectors report that there are no Crown Lands available.

4. *New reserves for travelling stock.*

In six districts new reserves for travelling stock are required; in twenty-eight districts there are sufficient; and in the balance there are no more Crown Lands available.

5. *Travelling charges for stock.*

In twenty-one districts travelling charges for stock have been collected on forty separate occasions, the total amount collected being £3,576 5s. 8d.

6. *Laws relating to travelling.*

In forty districts the Inspectors report that the provisions of the Amended Sheep Act relating to travelling stock are working well, and have almost put an end to loafing.

7. *Sheep travelling for grass and water.*

Sheep to the number of 7,348,045 passed through twenty-six districts in search of grass and water. Of this number, 64,824 were described as loafing sheep; the balance, 7,283,221, were compelled to travel on account of the drought.

XII.—REGISTRATION OF HORSE AND CATTLE BRANDS.

1. *Brands registered.*

The number of horse and cattle brands registered up to 31st December, 1884, is 50,962. The number of brands registered during the year 1884 were:—Horse brands (alone), 395; cattle brands (alone), 241; and horse and cattle brands, 841; making a total of 1,477, being a decrease of four applications on the previous year.

2. *Brands transferred.*

The brands recorded during the year 1884 as transferred were:—Horse brands, 6; cattle brands, 17; horse and cattle brands, 36; total, 59.

3. *Brands cancelled.*

The brands cancelled (horse and cattle) in 1884 were 17.

4. *Addresses changed.*

The number of addresses of owners changed in 1884 was 55.

5. *Compliance with the Act.*

In thirty-nine districts the provisions relating to registration and other requirements of the Act are reported as being duly carried out; and in the remaining three districts fairly so.

6. *Benefits of the Act.*

In thirty-eight districts the Inspectors report that the Brands Act prevents "duffing," stealing, and persons from using the same brands; facilitates identification, assists in recovering lost stock, and otherwise is a great protection to stock-owners.

XIII.—POUNDS.

1. *Number and inspection.*

There are 321 Pounds in the Colony, some of which are at present closed for want of Poundkeepers. The whole of the Pounds are inspected periodically by the various Inspectors of Stock.

2. *State of yards.*

Forty of the Pound-yards are reported to be old, some very bad and require renewing; the remainder are said to be in fair and good condition.

3. *Keeping and depasturing Pound stock.*

The provisions made for the proper sustenance of impounded stock, according to the reports received, are satisfactory. As a rule Poundkeepers have now paddocks for the stock.

4. *Management of Pounds.*

The Poundkeepers are reported to be performing their duties in a satisfactory manner, and the appointment of Inspectors of Stock as Inspectors of Pounds has had a beneficial effect.

XIV.—NOXIOUS ANIMALS.

1. *The districts in which the Pastures and Stock Protection Act is in force.*

The Act has been brought into operation in fifty-three districts out of fifty-five, and steps are being taken to compel the districts in which the Act is not in force to bring it into operation.

2. *Receipts and expenditure under the Act.*

The amount of assessment paid by stock-owners during the year 1883 was £37,612 7s. 2d., and the amount expended £52,869 18s. The amount of assessment raised by stock-owners in 1884 was £48,069 15s. 8d., and the amount expended was £60,954 15s. 6d.; the difference being the amount of subsidy granted by the Government to the several Boards.

The difference in the total amount of assessment collected and expended for 1883, as compared with amounts published in last Annual Report and those given above, is owing to the fact that money due for 1883 has since been collected, and accounts outstanding for that period have been paid.

In twenty-three districts full rates were paid, in eleven districts half rates were paid, in fifteen districts less than half rates were paid, and in four districts no rates were levied.

3. *Estimated number of noxious animals.*

The aggregate of the returns by Inspectors of the estimated numbers of noxious animals in their districts shows that there are supposed to be 3,006,994 kangaroos, 2,765,774 wallabies, and 23,330 native dogs in the Colony.

4. *Increase and decrease.*

The decrease of noxious animals during the past year has in thirty-eight districts been reported as considerable; in twelve districts it is slight; in one district they are reported as increasing; and from two districts there are no returns.

5. *Number destroyed.*

The number of kangaroos destroyed during the past year was 1,403,233, of wallabies 473,609, and of native dogs 7,336.

6. *Steps taken for their destruction.*

In the majority of the districts, hunting with dogs, drives, shooting, and trapping, have been tried with satisfactory results. In several districts poison has been used with good results, and from two districts no report is given.

7. *Amendments suggested in the Act.*

It is suggested that the Government should administer the Act; that uniform rates be levied; that one rate be fixed for the payment of scalps; and that its provisions be such as to secure general, vigorous, and simultaneous action.

8. *Losses from tame and native Dogs.*

The losses for the past year from the ravages of native dogs were 90,435 sheep, valued at £40,432; and from tame dogs, 47,621 sheep, of the value of £20,050; amongst which were some valuable stud sheep.

XV.—COMMONS.

1. *Number and extent.*

The number of Commons in the Colony is 150, with an average extent of about 1,250 acres each. The number of temporary Commons is 146, with an average extent of 2,000 acres each.

2. *Number of Commoners, stock, &c.*

The average number of Commoners to each Common is estimated at 160, and the average number of stock kept on each Common is 269.

In seventeen districts the Commons are reported to be used for other purposes than that of grazing Commoners' stock.

XVI.—GENERAL.

1. *Artificial Grasses.*

In twenty districts artificial grasses have been sown during the year to a small extent, in eight districts to a large extent, and in remaining districts none,—the most successful being lucerne, prairie, and rye.

2. *Number and division of Runs.*

The number of open or unenclosed runs in the Colony is 947; the number enclosed is 14,305; the number partially subdivided is 4,496; and the number properly subdivided is 7,478.

3. *Improvements, fencing, dams, tanks, and wells.*

The number of miles of fencing throughout the Colony is estimated at 776,239, at an average cost of £51 per mile, amounting to £39,588,189.

The number of dams used for stock purposes is estimated at 12,845, at an average cost of £114 10s., amounting to £1,470,752.

Number of tanks, 19,573; average cost of each, £188; and the number of wells used is estimated at 2,648, at an average cost of £258 each, amounting to £3,679,724.

Cost of fencing, £39,588,189; cost of dams, £1,470,752; cost of tanks, £3,679,724; cost of wells, £683,184; making a total of £45,421,849 as representing the amount expended by way of improvements &c.

4. Noxious plants and weeds.

In twenty-five districts the land is reported as being slightly infested with Bathurst burrs, and in eight to a large extent; in eight the land is not infested, and one district not stated.

In twenty-one districts the land is slightly infested with trefoil burr, in fourteen districts to a large extent; in six districts the land is not infested, and from one district no return is given.

In nineteen districts variegated thistle is reported to a slight extent; in thirteen, to a considerable extent; nine districts are reported as free from it; one, no return.

In fifteen districts black thistle is reported to a slight extent; in sixteen, to a great extent; ten districts are reported to be free from it; and from one district no return is given.

Other noxious weeds are reported to a slight extent from seventeen districts; to a great extent from fourteen districts; ten districts are said to be free from them, and from one district there is no return.

5. Cost of Clearing Commons, Reserves, &c., of Weeds.

The cost of clearing the Commons of noxious weeds throughout the Colony is estimated at £18,035; the temporary Commons, £8,720; the police paddocks, £5,697; the travelling stock reserves, £43,355; and the droving roads throughout the Colony at £32,205; making a total lump sum for clearing the lot of £108,012.

6. Public Tanks and Wells.

As will be seen on reference to the Report of the Inspector of Public Tanks and Wells, which forms Appendix 1 to this Report, the work of watering the stock-routes in the dry country is being steadily and actively carried out; and considering the severity of the season and extreme difficulty of getting work done during the disastrous drought from which the Colony has been suffering, very good progress has been made.

The following brief abstract, taken from Mr. Chief Inspector Gilliat's report, will show how this work stands:—

	Tanks.	Wells.	Dams.	Springs.	Total.
In charge of the Department	35	7	4	10	56
Notified as ready to be handed over to this Department by the Department of Works... ..	22	3	25
In course of construction	16	12	28
Recommended for construction... ..	19	9	28
	92	31	4	10	137

Besides the new works in course of construction, extensive repairs, and improvements, more particularly in the watering appliances, are being carried out by the Department of Public Works; and when these are completed, the leases enclosed, and cottages for the accommodation of the lessees erected, there is no doubt the watering-places will all find suitable tenants at rentals which will to a large extent repay the cost of outlay, while providing a sufficient supply of water for teamsters, travellers, and travelling stock.

The management and protection of the works are now also put on a satisfactory footing, through the passing of the Public Watering Places Act and the issue of the necessary regulations.

Windmills would be of very great service in raising water if found to answer the purpose, and it is encouraging to find that Messrs. Jones and Russell, on their Glenariff Run, in the Bourke District, have, during the past summer, watered without a hitch 20,000 sheep in two paddocks from two wells at which they have galvanized iron service tanks of 10,000 gallons; the water in the one case being raised from a depth of 45 feet, and in the other of 133 feet. They have since sunk another well and erected a mill on it.

7. Fresh Legislation.

During the year two measures in connection with this Branch have been passed by Parliament, namely;—"The Imported Stock Act Amendment Act of 1884," and "The Public Watering Places Act of 1884."

Both these measures were urgently required, and will enable the work to which they refer to be efficiently carried out.

Some of the advantages which will accrue from their passing have been pointed out under the portions of this Report to which these measures respectively refer.

8. Examination of intending applicants for appointment of Inspector.

With the view to improving the efficiency of the staff, the Honorable the Minister for Mines, in the beginning of the year, decided to alter the mode in which nominations for the office of Inspector were made, and regulations were issued, providing for the appointment of a Board of Examiners, consisting of the Chairman of the Board of Sheep Directors, Sydney, the Chief Inspector of Stock, and the Government Veterinarian, and that no person should be eligible to apply for an appointment who did not hold a certificate from the Board that he possessed the necessary qualification for filling the appointment.

Acting on these regulations, a code of rules for conducting the examination of intending applicants for the office of Inspector of Stock have been framed and issued by the Board; and the following statement shows examinations held and certificates granted by the Board to 31st December last.

Date of Examination.	No. of Candidates.	Names of successful Candidates.	Nature of Certificate issued.
1884.			
September 19	1	Alfred Sharp, M.R.C.V.S.	1st Class.
December 9	6	Thos. W. Medley	2nd Class.
		James Yeo	2nd Class.
„ 19	1	Edward Stanley, F.R.C.V.S. ..	1st Class.

From the above it will be seen that eight candidates were examined last year, two receiving first class, and two second class certificates.

THE MEAT TRADE.

1. *The Export Trade.*

The export trade in frozen meat is now thoroughly established. The experience of this Colony, New Zealand, and Victoria proves beyond all question that with ordinary care in freezing and keeping the meat frozen during the voyage, the risk in sending it to London is infinitesimal; and although the trade has not been so profitable to those directly engaged in it, it has been much more so than most enterprises of the kind usually are in their initiation; while indirectly it has been of the greatest service, for it has not only raised the minimum price of meat considerably above "boiling prices," but it has opened such a certain and extensive outlet for the surplus meat of these Colonies as will enable our markets to be at all times cleared; and in this way the serious gluts of fat stock which some five or six years ago caused owners such heavy losses (and which we would certainly have had again with the return of ordinary good seasons if this outlet had not been found) will not again occur. Besides, it is to be expected that the cost of freezing, freight, and charges will be reduced, and in this way also the producer will be benefited.

2. *Meat Market.*

It cannot have escaped attention that the New Zealand frozen meat always brings a better price than that sent from this Colony.

This is to some extent accounted for, so far as the mutton is concerned, through their sheep being cross-breeds, and therefore better suited to the English market; but it is so also to a very large extent through the stock in New Zealand not suffering as those in this and the neighbouring Colonies from the lengthened travelling on foot and by railway, and from the starvation to which they are subjected before being slaughtered.

The erection by the Government of the extensive meat market and chill room now in the course of construction at Darling Harbour—one of the most convenient and central sites which could be got—will when completed go a great way to remedy the disadvantages here pointed at, as well as to provide first-class meat for Sydney and the suburbs; for when the market is opened, which it is expected to be by the end of the year, for the reception, keeping, and sale of meat, killing and cooling establishments will be erected at the principal centres of the stock traffic on the railway lines; stock will be killed near their own pastures, or where they can be rested and left till the fever brought about by travelling has left them; the meat will be chilled, and when cooled down to just about freezing sent in non-conducting meat-vans to Sydney for sale, export, or storage in the cool room, as the circumstances require.

The outcome of this will be that meat of first-class quality will be supplied to the citizens at reasonable rates; tinning, salting, and freezing establishments will be erected near the market,—(all can go on without the least nuisance) and, as the market will always be cleared (there will most likely be settled prices at which the tanners and salters will always purchase the meat which is left) the ruinous gluts of fat stock which have in by-gone years so frequently affected the pastoral interest will no longer occur, while Sydney will become the centre of a large export trade in meat,—it ought to be by far the largest in the Australian Colonies.

I have, &c.,

ALEX. BRUCE,

Chief Inspector of Stock.

APPENDIX 1.

Annual Report for the Year 1884.

I HAVE the honor to submit for the information of the Honorable the Secretary for Mines the following Report for the past year.

1. The Officers on the Field Staff are one Inspector and seventeen Stock Inspectors, acting as Overseers of Public Watering-places for their respective districts.

2. The distance travelled by the Inspector during the year is 7,923 miles, an average of 660 miles per month.

3. Thirty works were inspected and reported upon, and reports covering recommendations for the construction of thirteen new works on the following roads were submitted for the consideration of the Honorable the Secretary for Mines:—

4. Whitton to Euabalong (additional)	3
Breeza to Coolah	4
Warialda to Inverell	1
Grenfell to Forbes	1
Coolaman	1
Tomingley	1
Warren to Coonamble	1
Illabo	1
	13

5. Although the exceptional severity of the drought during the past three years has made it difficult to obtain contractors to undertake works in the interior unless at exceptional rates, the Department of Public Works has transferred during the year six new watering-places to this Department, and refitted with pumps, service tanks, and troughing four old ones, and have notified twenty-five new and four of the old watering-places as completed and ready for immediate delivery.

6. In addition to these, thirty-eight are in a more or less advanced state, and twenty-eight remain recommended for construction during the current year, making, with the forty-six now in charge of this Department, 137 public watering-places. In addition to these are ten springs and one waterhole under the charge of the Department. These, averaging the distance between each at 15 miles, usually accepted as the standard, will provide water for 2,000 miles of road.

7. The survey and fencing of the special leases at these works have in many instances been inconveniently delayed by the severity of the season, but it is anticipated the late rains will enable this necessary work to be completed without delay.

8. A vote has been granted by Parliament for the construction of huts at 130 watering-places, for the residence of caretakers or lessees. These, when completed and the leases fenced, will it is expected materially enhance the value of the leases by inducing a more suitable class of men to compete for them.

9. In addition to this marked advance in the direction of inland water supply, an important step has been made in the passing by Parliament of the Bill framed by the Honorable the Secretary for Mines, "The Public Watering Places Act of 1884."

By this Act and its Regulations provision is made for the construction, administration, and protection of the public watering-places and their reserves; and in future these valuable works will be legally protected from trespass, damage, and pollution, while the difficulties hitherto experienced in preventing these offences may be considered at an end.

10. In the Report for 1882 I submitted for the consideration of the Honorable the Secretary for Mines a suggestion for the preliminary traverse, if not survey, of those roads upon which water supply was considered necessary, with the view of shortening as far as practicable the distance, and thus reducing the number of works; and I may add that in determining sites for watering-places prior to survey, or at least of a traverse, it is subsequently necessary for the survey to be made from one watering-place to the next, instead of from township to township.

The expense of traversing, straightening, and erecting mile-posts on stock routes would not be great, while the saving of freight and mileage upon each ton of goods and head of stock passing over them would be immense.

11. Waiting the repairs and alterations to be made at many of the watering-places, and anticipating the passage of the "Public Watering Places Act," no special effort was made to obtain lessees, consequently twelve only were leased during the year, at an average rental of £30 stg. each.

12. Complete lists of the public watering-places, the roads on which they are situated, locality, and capacity, and whether completed, in course of construction, or to be constructed during the current year, are submitted in Schedules A, B, C, and D; Schedule E gives a list of works leased and rentals.

I have, &c.,
HARRY GILLIAT,
Inspector Public Tanks and Wells.

1st April, 1885.

SCHEDULE A.
WATERING-PLACES in charge of Mines Department.

District.	Road.	Locality.	Tank.	Capacity.	Well.	Depth.	Water.	Length of Road.	Remarks.
				gallons.		ft. in.	ft. in.	approx.	
Wagga	Wagga to Junece	Wallacetown	Dam	20m.	
"	Junece to Temora	Junece	"	
"	"	Hurley's	"	
Deniliquin	Jerilderie to Tocumwall	Berrigan Creek	Well	139 0	28 0	45m.	
"	"	Murray Hut	"	126 0	11 0	
"	Hay to Deniliquin	Black Swamp	Tank	3,000,000	82m.	
Hay	"	16-mile Gums	"	2,000,000	Approx.
"	Hay to Booligal	Wooloosdool, or 13-mile	Well	90 0	15 0	50m.	
"	"	One-tree	Tank	2,000,000	Approx.
"	"	Quandong	"	2,000,000	
"	Carrathool to Hillston	Old Gunbar	Well	94 0	27 0	70m.	
Balranald	Balranald to Ivanhoe	Box Creek	Tank	3,000,000	145m.	
"	"	Youhl Plain	"	3,000,000	
"	"	Til Til	"	3,000,000	
Booligal	Booligal to Wilcannia	Jumping Sandhill	Well	130 0	20 0	195m.	Approx.
"	"	Mossgiel	Tank	4,000,000	
"	"	Holy Box	Well	140 0	50 0	Approx.
"	"	Boonoonna	Tank	2,000,000	Silted.
"	"	12-mile	"	3,000,000	
"	"	35-mile	"	3,000,000	
"	"	48-mile	"	3,000,000	
Cobar	Cobar to Louth	Cuttygullyaroo	"	3,000,000	90m.	
"	Cobar (township)	Town	"	1,500,000	Approx.
"	"	Stock	"	2,000,000	"
"	Cobar to Bourke	Nullamut	"	2,000,000	120m.	"
"	"	Tindarie	"	2,000,000	"
"	"	Curraweena	"	2,000,000	"
"	"	Corrilla	"	2,000,000	"
"	"	Two Waterholes	"	2,000,000	"
"	Cobar to Nyngan	Booroomugga	"	2,000,000	80m.	"
"	"	Muriel	"	2,000,000	"
"	"	Hermitage	"	2,000,000	Repaired by Works Dept.
Wilcannia	Wilcannia, Hungerford	Copago	"	
"	"	Momba Waterhole	
"	"	Peri Springs and	Tank	2,000,000	Approx.
"	"	Nipper's Creek	"	2,000,000	"
"	"	Warramurtic	"	2,000,000	"
"	"	Goomboolara	"	2,000,000	"
Bourke	Bourke to Wanaaring	Goonery Artesian & new bores.	Well	
"	"	Hungerford	Ford's Bridge	Tank	2,000,000	130m.	Approx.
"	"	"	Coonbilly	Spring	Unimproved.
"	"	"	Youngarrina	"
"	"	"	Mother Nosey	"	"
"	"	"	Yantabulla	"	"
"	"	"	Whip	"	"
"	"	"	Warroo	"	"
"	"	Emgonia	Leila	"	70m.	"
Walgett	Walgett to Bangate	Boro	Tank	3,000,000	75m.	Approx.
"	"	Lightning Ridge	"	3,000,000	
"	Walgett to Wilby Wilby	Bunghill	"	3,000,000	60m.	
"	"	Cumborah	Spring	60m.	
"	Collarindabri, Angledool	New Bores	
Coonabarabran	Baradine to Coonabarabran	Yarraman	Spring	30m.	
Liverpool Plains	Boggabri, Coolah	Tambar	"	
Narrabri	Narrabri to Moree	Galathera	Tank	60m.	Repaired by Works Dept.
"	"	Boggy Creek	"	"
Orange	Orange to Canowindra	Cargo	"	
Forbes	Parkes (township)	Bushman's	Dam	
Bourke	Bourke to Tippooburra	Boring every 15 miles	
Wilcannia	Wilcannia to Silvertown	"	
Walgett	Collarindabri to Angledool	New Bore	

Tanks 35
Wells 7
Dams 4
Springs 10
Waterhole 1

SCHEDULE B.

WATERING-PLACES notified by the Department of Public Works as ready for immediate transfer.

District.	Road.	Locality.	Tank.	Capacity	Well.	Depth.	Water.	Length of Road.	Remarks.
Hillston	Hillston to Cobar ..	North Roto	gallons.	Well.	ft. in.	ft. in.	220m...	Approx.
	"	Merrimerriva	Tank..	3,000,000		
Cobar	"	Wagga	"	3,000,000		
	"	Rock Holes	"	3,000,000		
	"	Sandy Creek.....	"	3,000,000		
	"	Priority	"	3,000,000		
	"	Shearley's.....	"	5,000,000		
	"	Gibbs	"	3,000,000		
	Cobar to Louth	Bocroondarra	"	3,000,000	90m.	
	Cobar to Wilcannia..	Kerrigundi	"	5,000,000		
	"	Amphitheatre or Leslie's.	"	140m.	
Condobolin.....	Condobolin to Cobar	Mowabla	"	3,000,000	130m.	
	"	Boona.....	"	3,000,000		
	"	Tinda.....	"	3,000,000		
	"	Mombill	"	3,000,000		
	"	Beloura	"	3,000,000		
	"	Nymagee	"	4,000,000		
Bourke	Bourke to Eungonia	The Lake	"	4,500,000	70m.	
	"	Claypan Hollow....	"	3,000,000		
	Eungonia to Culgoa..	Ledknappa	"	3,000,000		
Coonabarrabran..	Gunnedah to Coonabarrabran.	Mannum	Well.	76 6	44 0	62m.	
	Coonabarrabran to Pilliga.	Baradine	Well.	122 0	40 0	60m.	
Albury	Howlong to Walla	Jindera	Tank...	3,000,000	24m.	
	Walla to Doodle Cooma.	Walla Walla.....	"	3,000,000	35m.	
	Mount Hope	Mount Hope.....	"	3,000,000		

Tanks..... 22
Wells..... 3
— 25

SCHEDULE C.

WATERING-PLACES in course of construction.

District.	Road.	Locality.	Tank	Capacity.	Well.	Depth.	Water.	Remarks.
Albury	Carson's Swamp	Tank ..	gallons. 1,500,000	ft. in.	ft. in.	In progress.
	Urana to Corowa	Lowesdale	"	3,000,000	"
	"	Daysdale	"	3,000,000	"
Deniliquin	Hay to Deniliquin	Boooroban or Fine Ridge.	"	3,000,000	Completed.
Hay	Booligal to Wilcannia..	Tom's Lake	"	5,000,000	"
	"	Polygonum Hut	Well.	136 0	29 0	Nearly completed.
	"	Ward's	Tank...	In progress.
	"	26-mile	"	4,000,000	Excavation completed.
	Carrathool to Hillston..	Dry Lake	Well.	107 0	22 0	Nearly completed.
	"	Crow's Nest.....	"	120 0	6 0	"
Balranald	Balranald to Ivanhoe..	Dolmoreve	"	In progress.
	"	Clare	Tank	"
	"	35-mile	"	"
	"	Willandra.....	Well.	"
Hillston	Hillston to Cobar	Roto	"	136 0	18 0	Nearly completed.
Condobolin.....	Condobolin to Cobar ..	Wicklow	Tank...	3,000,000	"
	"	Keighran's	"	3,000,000	In progress.
Cobar	Nymagee to Nyngan ..	Balinda	"	3,000,000	"
	"	29-mile	"	3,000,000	"
	"	50-mile	"	3,000,000	"
	Cobar to Bourke	Hellman's	"	3,000,000	Nearly completed.
Wilcannia	Wilcannia to Tippoo- burra.	Mulga Valley	Well.	"
	"	Dry Lake	Tank ..	2,000,000	"
	"	Beefwood	Well.	"
	"	Mena Murtie	"	"
	"	Tarella	Tank ..	3,000,000	"
	"	The Peak	"	3,000,000	"
	"	J.K. Water-hole	Well.	Not completed.
	"	Murlippa	Tank ..	3,000,000	Delayed by seasons.
	"	Cobham.....	"	3,000,000	
	"	Coally	"	3,000,000	
	"	Milparinka	"	6,000,000	
	"	Waratta	"	3,000,000	
	"	12-mile	"	2,000,000	
Walgett	Walgett to Goodooga ..	Narran	Tank ..	3,000,000	In progress.
Coonabarrabran ..	Gunnedah to Coonabar- abran.	Baloolah	Well.	Not completed.
	"	Normanstone	"	"
Dubbo.....	Girilambone (township)	Girilambone	Tank ..	4,000,000	Completed.

New works in progress—Tanks..... 26
Wells..... 12
— 38

SCHEDULE D.

WATERING-PLACES recommended for construction, but not yet undertaken; this includes those recommended for the current year.

District.	Road.	Locality.	Tank.	Well.	District.	Road.	Locality.	Tank.	Well.
Forbes.....	Forbes to Grenfell ...	Half-way	Tank.		Liverpool Plains	Breeza to Coolah.....	(4)	...	Well.
"	Parkes to Bogan Gates ...	12 miles out	"		"	"	"
Dubbo	Dubbo to Parkes	Tomingley	"		"	"	"
Narrandera ..	Whitton to Euabalong	8 miles	"		Cobar.....	Cobar to Wilcannia...	(5)	Tank.	"
"	"	Near Mt. Elliott	"		"	"	"	"
"	"	Pulltop Creek ...	"		"	"	"	"
"	"	Rankin's Spring. ...	Well.		"	"	"	"
"	"	Naradin.....	"		"	"	"	"
"	"	Yarran W. H.	Tank		"	"	"	"
Hay	Hay to Gunbar	24 miles.....	Well.		"	Coolaman	(1)	"	"
"	Hay to Deniliquin ...	Pretty Pine	"		Bourke	ByerocktoBrewarrina	(2)	"	"
Booligal	Mossgiel to Paddington ...	Cowrovia Swamp ...	Tank.		"	"	"	"
Narrabri	Narrabri to Moree ...	Little Bungle ...	"		Dubbo	Warren to Coonamble	(1)	"	"
Warialda ...	Warialda to Inverell.	(1)	Well.		Wagga.....	Ilabo.....	(1)	"	"

Tanks..... 19

Wells..... 9

Works recommended..... 28

SCHEDULE E.

Public Tanks and Wells Leased.

Name of Watering-place.	Leased to.	Date of Expiry of Lease	Amount of Rent.	Name of Watering-place.	Leased to	Date of Expiry of Lease.	Amount of Rent.
		1885.	£ s. d.			1885.	£ s. d.
Ford's Bridge Tank	Sydney Casey	31 Jan.	20 0 0	Jumping Sandhill...	Robertson & Wagner	30 Sept.....	35 0 0
Goomboolara "	David Brown	31 Aug.	1 0 0	Well	"	"	"
Warramurtrie "	"	"	1 0 0	Boonoon Tank ...	"	"	30 0 0
Muriel "	Wright, Heaton, & Co.	31 March....	105 0 0	12-mile "	"	"	30 0 0
Hermitage "	"	"	100 0 0	35-mile "	"	"	7 10 0
One Tree "	Robertson & Wagner	30 Sept.....	5 0 0	48-mile "	"	"	22 10 0
Quandong "	"	"	5 0 0				

12 Watering-places let for £362 sterling—£30 each.

SUMMARY.

	Under Mines.	Ready for Transfer.	In course of construction.	Recommended for construction.	Total.
Tanks	35	22	26	19	102
Wells	7	3	12	9	31
Dams	4	4
Springs	10	10
Waterholes	1	1
Total.....	57	25	38	28	148

APPENDIX 2.

ALPHABETICAL Return of the several holdings in the Colony, together with the acreage and the number of Horses, Cattle, and Sheep thereon, at 1st January, 1885, as returned to the various Clerks of Petty Sessions and Inspectors of Stock.

Name of Holding in alphabetical order.	Post Town of Holding.	Name of Occupier.	Acreage.	No. of Horses.	No. of Cattle.	No. of Sheep.	No. of Pigs.	To whom returned.
Albury	Albury	Arthur Andrews		11				Inspector, Albury.
"	"	G. Andrews		2				"
"	"	D. J. Abercrombie		1				"
"	"	Geo. Adams		10	3			"
"	"	Jos. Adams		1	1			"
"	"	A. D. Acocks		1	2			"
"	"	Ah Shing		6				"
"	"	G. H. Bilson		12	17			"
"	"	A. Bell		2	5			"
"	"	J. Brougham		1	4	3	40	"
"	"	W. Bryan		3	1			"
"	"	R. Barrett		1				"
"	"	Jos. Brady		1				"
"	"	L. Blumer		1				"
"	"	J. H. Brooks		1				"
"	"	S. Butt		9	15			"
"	"	Geo. Beitch		4	7		3	"
"	"	A. W. Berberich		2				"
"	"	C. Blacklock		1				"
"	"	Beale & Co.		1				"
"	"	W. Brooker		2				"
"	"	R. Brown		1				"
"	"	J. Balmer		4	1			"
"	"	W. Burke		3				"
"	"	Jno. Butt		6				"
"	"	Mary Butt		3	4			"
"	"	Jas. Butt, junior		9				"
"	"	Jos. Butt, senior		8	5		2	"
"	"	E. M. Battye		2				"
"	"	J. Brooksbank		1				"
"	"	J. Burgess		1	3	3		"
"	"	Jas. Butt, senior		8	5		2	"
"	"	Wm. Beitch		3				"
"	"	P. Baynes		1	4			"
"	"	D. Connors	65	4	18		2	"
"	"	P. Chevans		1	14			"
"	"	J. Connors		3	4			"
"	"	C. A. Conley		3				"
"	"	D. Crowley		1	1			"
"	"	Amos Crisp	2	2	9			"
"	"	Cobb & Co.		15				"
"	"	Thos. Clarke		1	8			"
"	"	E. Clarke		2				"
"	"	W. Davidson	64	3	1			"
"	"	J. D. Deale	18	1	7			"
"	"	T. Doland		2	1			"
"	"	Jos. Degraives		1				"
"	"	F. Dyett		2				"
"	"	W. Dumbrell		6				"
"	"	G. D'Abel			3			"
"	"	C. Englehart		2	9			"
"	"	W. Edwards		1				"
"	"	G. Eck	36	6	15		4	"
"	"	W. Edmondson	88	6				"
"	"	J. Edwards		2				"
"	"	H. Eberle			26			"
"	"	H. Eisonhart		1				"
"	"	F. E. Fleiner		1				"
"	"	P. Farrell		1	20			"
"	"	A. Frew		6				"
"	"	W. Frew		8				"
"	"	Mrs. Flynn			2			"
"	"	P. E. Fallon		7	7			"
"	"	M. Farrelly		2	2			"
"	"	F. W. Gelzig		6	10		2	"
"	"	Luko Gulson	2	3	7			"
"	"	W. Green		4	6			"
"	"	T. Galvin		10				"
"	"	J. C. Gray		2	2			"
"	"	T. S. Gray		3				"
"	"	G. Grass		1				"
"	"	E. Greer	3	2	4			"
"	"	W. S. Gray		1				"
"	"	A. Gardiner		2	1			"
"	"	Jas. Hayes		1				"
"	"	Jas. Houlihan	220	1	50			"
"	"	Headley & Laughamed	2	10				"
"	"	Jas. Higgins		1				"
"	"	Jas. Henry	4	2	1			"
"	"	J. Heim		2				"
"	"	Jas. Higgins		4				"
"	"	F. Heitman		1	2			"

APPENDIX 2—continued.

Name of Holding in alphabetical order.	Post Town of Holding.	Name of Occupier.	Acreage.	No. of Horses.	No. of Cattle.	No. of Sheep.	No. of Pigs.	To whom returned.
<i>Albury—continued.</i>								
Albury	Albury	J. B. Hayes		2				Inspector, Albury.
"	"	Jno. Hortley		1				"
"	"	Geo. Hunter	2	3	1			"
"	"	H. Hamshire		1				"
"	"	L. Iverson		1				"
"	"	A. A. Jones		1	2			"
"	"	H. Jacobs		2				"
"	"	H. Jackson		2				"
"	"	J. W. Jones		2				"
"	"	W. J. Jones		2				"
"	"	Pat. Kelly		3	30	100	40	"
"	"	R. & J. King	400	10	50	150	100	"
"	"	E. Kilfoil		1				"
"	"	P. Kennedy		3				"
"	"	Jno. A. Kennedy	225	10	35			"
"	"	E. Legazion		1				"
"	"	H. Luhrs		2	3			"
"	"	W. E. Lamport		3	2			"
"	"	G. Lawson		2	14			"
"	"	J. Lipsett		1	21			"
"	"	G. H. Lethbridge		1	8			"
"	"	Chf. Luhrs		1	1			"
"	"	J. Maloney			1			"
"	"	T. J. Mate	3	6				"
"	"	Wm. Mangan		1				"
"	"	Saml. Moore		1				"
"	"	Geo. E. Mackay	96	5	1			"
"	"	P. Montague	20	1	50			"
"	"	H. Moffitt		2				"
"	"	S. Mansfield		1	8			"
"	"	J. Molloy			2			"
"	"	W. Morrissey			1			"
"	"	S. S. Moses		1				"
"	"	M. Macsure		3	1			"
"	"	H. Mongan		2				"
"	"	F. Morgan		1				"
"	"	J. Mitchell		3	2			"
"	"	J. H. Matthews	3	7	3			"
"	"	J. M'Laughlin	10	3			1	"
"	"	R. M'Lennan	8	1	2			"
"	"	J. S. M'Phillamy		6				"
"	"	John M'Donald	500	10	30	250	100	"
"	"	H. M'Dermott		5	7		1	"
"	"	Jas. M'Intyre		1	4			"
"	"	W. M'Cube		1				"
"	"	F. O'Brien		5	7		5	"
"	"	E. Osborne			5			"
"	"	Jos. Ormiston	5	1				"
"	"	W. T. Pyke	2	1				"
"	"	T. Plummer	12	5	19			"
"	"	A. Phillips		5	5			"
"	"	W. H. Percy		3				"
"	"	M. Peasley		3	6		3	"
"	"	W. Phillippi		1				"
"	"	Richd. Roberts		2				"
"	"	H. Ringwood		2	12			"
"	"	T. Ryan		2	4			"
"	"	S. Ryan		15	1			"
"	"	J. Riley		2	9			"
"	"	A. Ross		2				"
"	"	R. Rixon		4	3			"
"	"	W. C. Steel	4	1				"
"	"	John Sharp		3	6			"
"	"	F. Sigg		1				"
"	"	John Smith		2				"
"	"	F. A. Selle		1				"
"	"	John Saunders	60	8	8			"
"	"	J. H. Simmons	40	10	12	30	20	"
"	"	J. Thomson		1				"
"	"	H. Tost	2		20		1	"
"	"	C. Trappold		2				"
"	"	A. Trenchard		2				"
"	"	C. Trenchard		1				"
"	"	W. Vile		1				"
"	"	F. J. White		1				"
"	"	F. Withers		1				"
"	"	E. Whittle		1				"
"	"	C. Waton		3	14			"
"	"	A. W. Wallder	300	7	12	100	50	"
"	"	D. Watson		4	1			"
"	"	Edwd. Walsh		5	1			"
"	"	J. Watson			2			"
"	"	W. C. Woods		4				"
"	"	W. B. Wilson		1	8			"
"	"	W. Wright		3	3			"
"	"	E. Wells	5	7				"
"	"	E. S. Walter	2	1				"
"	"	C. Walter		1				"

APPENDIX 2—continued.

Name of Holding in alphabetical order.	Post Town of Holding	Name of Occupier.	Acreage.	No. of Horses.	No. of Cattle.	No. of Sheep	No of Pigs.	To whom returned.
Albury—continued.								
Albury	Albury	W. J. Brooker		4	4			Inspector, Albury.
"	"	Wm. Beitch		3	1			"
"	"	Geo. Carter		10	4			"
"	"	G. R. M. Collins, junr.		13				"
"	"	Wm. Cowley		10	3		2	"
"	"	C. Connors		1				"
"	"	A. Chant		5	4			"
"	"	Jas. Cummins	4	8	2			"
"	"	John Crisp		5	3			"
"	"	Thos. Crisp		4	4			"
"	"	J. Crommelin	10	2				"
"	"	D. Davis		1				"
"	"	R. Davey		3				"
"	"	J. Drummond		4	4			"
"	"	J. Dunne		3	4			"
"	"	W. H. Darke		1				"
"	"	C. Edwards		1				"
"	"	A. H. Emerson		3				"
"	"	Jas. Fitzgerald	2	5				"
"	"	Susan Frauenfelder	125	1	14		6	3
"	"	Elizabeth Frauenfelder	34	1	4			2
"	"	Otto Frauenfelder		5	10			4
"	"	F. Frauenfelder		4	5			"
"	"	J. W. Frauenfelder		1	4			"
"	"	R. Fullarton		1	2			"
"	"	C. L. Griffith	30	15				"
"	"	Wm. Green	10	4	6			6
"	"	J. Gleeson	1	1				"
"	"	W. Griffiths		1				"
"	"	T. H. Griffith	1	1				"
"	"	H. Gurgeon		2				"
"	"	J. Gulligan	2	1	1			"
"	"	H. Hansen	57	7	4			5
"	"	W. Haslem		1				"
"	"	F. Heath	3	2				"
"	"	W. Helson		3				"
"	"	G. Henderson	1	1				"
"	"	J. Horan			6			"
"	"	J. F. Humphries		1				"
"	"	P. W. Jackson	10	1	1			"
"	"	Alex. Jackson		4				"
"	"	Chas. Jackson		1				"
"	"	W. Kennedy		5	35			"
"	"	Jas. Kennedy, junr.		2	12			"
"	"	H. M. Keightley		3				"
"	"	Thos. Kelton			2			"
"	"	V. Kalbrunner		3	4			4
"	"	W. Kappler	39	2	4			2
"	"	Catherine Kress	32	5	5			"
"	"	Augt. Kreuger	5	3	4			"
"	"	Man Hoy		3				"
"	"	W. M'Comey	3	1	1			"
"	"	W. M'ulloch & Co.		5				"
"	"	D. M'Cormick		2	2			"
"	"	W. M'Donald	1	4	2			"
"	"	V. F. Nagle	1	1				"
"	"	Jas. Neill	4	1				"
"	"	W. T. Norman	2			1		"
"	"	S. C. V. North	2	5	1			"
"	"	C. Osborne	10	6	6			2
"	"	F. O'Sullivan			9			"
"	"	J. H. Paine	21		16			4
"	"	Police Department	200	22				"
"	"	C. A. Pearce		1				"
"	"	Permewan & Co.		6				"
"	"	H. Reus	36	3	4			1
"	"	C. Reis	48	1	2			"
"	"	J. Rumpf	2	2				"
"	"	John Ran, senr.	30	1	5			"
"	"	Philip Ran	20	3	6			2
"	"	Edwd. Robins			1			"
"	"	J. E. Ringwood	20	7				"
"	"	A. Reinecke		2				"
"	"	W. Rodgie	12		2			"
"	"	V. Romero		3				"
"	"	C. Saunders	4	2	1			"
"	"	Mark Sheehan		3	4			"
"	"	John Sherry	3	11	6			"
"	"	James Sherry		10	3			"
"	"	E. B. Smyth	2	2				"
"	"	J. H. Staton		2				"
"	"	R. A. Staton		1				"
"	"	T. F. Symons		1				"
"	"	C. Temby		1				"
"	"	P. Thorley		1				"
"	"	W. Tregoning			10			"
"	"	Trustees, Albury Common	10,000	122	593			"

APPENDIX 2—continued.

Name of Holding in alphabetical order.	Post Town of Holding.	Name of Occupier.	Acres.	No. of Horses.	No. of Cattle.	No. of Sheep.	No. of Pigs.	To whom returned.
Albury—continued.								
Albury	Albury	Fred. Warr		1				Inspector, Albury.
"	"	W. & H. Webb		2				"
"	"	C. Wartzellan	117	5	11		4	"
"	"	J. Wilkinson		1				"
"	"	Ellen White	20		7			"
"	"	Wm. Wyatt		4				"
"	"	J. L. M'Eachern		18	16			"
Bethel	Gerogery	E. Lehmann	57	2	28		5	"
"	"	J. Mickan	240	10	7			"
"	"	P. Schwartz	600	7	17		8	"
"	"	W. Terlich	105	3	7		4	"
"	"	J. C. Terlich	190	5	14		4	"
"	"	G. Terlich	730		12		6	"
"	Walla Walla	Paul Fietz	40	2	6		2	"
"	"	Augt. Jarrick	66	6	8		2	"
Black Range	Albury	P. J. Carstens	12	3	3			"
"	"	Fred. Fugger	4	1				"
"	"	Val. Freund	9	3	3		4	"
"	"	E. Johnson	4		1			"
"	"	T. Lavermore	4	2				"
"	"	J. M'Kenzie	2	2	2		2	"
"	"	J. F. Monk		4	6		2	"
"	"	W. Polkinghorne	4	2	1			"
"	"	M. Wealands	2	4	5			"
"	"	Mat. Mills		1	2		1	"
"	"	E. & A. Sutherland		2				"
"	"	E. Thomson		3				"
"	"	P. Vibert		1				"
Bowna	Bowna	F. E. Burleton	1,000	18	70		51	"
"	"	A. Baker	320	14	8	120	5	"
"	"	J. H. Conness	80	4	20		10	"
"	"	C. Cottrell	60	14	4		2	"
"	"	H. Goodfellow	51	4	9		11	"
"	"	C. P. Hansen	90	4	6		2	"
"	"	J. H. Kirkpatrick	400	7	8		3	"
"	"	W. J. Lyne	6,000	32	200	10,030		"
"	"	J. W. Millson	7	5				"
"	"	Jos. Meehan		1				"
"	"	A. M'Donald		20				"
"	"	J. Palmer		1				"
"	"	Jno. Peard	190	4	5		2	"
"	"	T. Trainor	28	1	4			"
"	"	Mary Tyler	4	4	17			"
"	"	S. Worris	60	3			2	"
"	"	G. Webster	8	3	7			"
"	"	W. Waite, senr.	320	10	60		20	"
Brocklesby	Goombargana	A. C. Bryan	312	8				"
"	"	John Carn	240	7	1	40		"
"	"	Jas. J. Carn	270	12	5	130	1	"
"	"	J. J. Costello	640	14	60			"
"	"	Jos. Dunn, junr.	475	5	2		9	"
"	"	Wm. R. Ellis	540	10	6	300	2	"
"	"	Alan Macvean	320	4	8	910		Howlong, Albury.
"	"	J. Parnaby	500	9	4			"
"	"	W. D. Perry	460	14	4			"
Brown's Springs	Jindera	Ben Lucas			3			"
"	"	Thos. H. Mate	16,355	18	113	17,396		"
Bulgandra	Mahonga	D. Alexander	589	4		400		"
"	"	W. J. Christie	410	4				"
"	"	Robert Hair	1,920	10	21	1,205	8	Howlong, Albury.
"	"	Robt. Leahy, senr.	610	8	4	806		"
"	"	Carl Vonthen	720	9	14		1	Albury.
Bungowannah	Bungowannah	C. H. Allmarth	40	4			2	"
"	"	B. M. Birtleson	97	7			11	"
"	"	John Bloom	160	6	20		3	"
"	"	Jno. Chambers	519	7	36		3	"
"	"	Jas. Crawford	600	10	55		5	"
"	"	Chas Crouch	240	5	6	9	6	"
"	"	Thos. Crouch		2	3		6	"
"	"	Cary Bros.	4,909	25	200	3,079	7	Howlong, Albury.
"	"	Mary Darby	640	13	40		1	"
"	"	H. Doubleday	5	1	4		3	"
"	"	Luke Everitt	90	7	10			"
"	"	Wm. Ferguson	148	5	18			"
"	"	Jno. Ferguson	235	10	26		5	"
"	"	John Grieve	10,500	18	540	9,000	3	"
"	"	G. W. James	1,045	14	5	241		"
"	"	J. L. Kelton	566	6	4	324	4	"
"	"	John Kruse	87	5	25			"
"	"	Deborah Lavis	380	7	50		6	"
"	"	Elisha Lavis	851	10	100		6	"
"	"	Herbert Lester		3				"
"	"	Phil Mucey	220	7	12	121	3	"
"	"	E. O'Keefe	2	6	4			"
"	"	Martha Palmer	1,650	8	12	930	4	"
"	"	Thos. Proctor	715	8	75			"
"	"	T. W. Shipard	276	7	20	300	6	"
"	"	Wm. Shipard	345	9	39	112	2	"

APPENDIX 2—continued.

Name of Holding in alphabetical order.	Post Town of Holding.	Name of Occupier.	Acres.	No. of Horses.	No. of Cattle.	No. of Sheep.	No. of Pigs.	To whom returned.
Albany—continued.								
Bungowannah	Bungowannah	James White	490	15	37	3	Inspector, Albany.
Buckarginga	Cookardina	Ross Bros.	3,300	1,400	Germanton.
"	"	E. & A. Westby	28,000	13	23	27,000	"
Burrumbuttock	Jindera	Thos. Doogan	840	7	15	400	4	Albany.
"	"	Jas. Ellis	320	6	10	3	"
" & Bulgandra	"	Thos. J. Gibson	32,000	40	30	21,150	"
"	"	J. M. Greschke	950	8	7	482	3	"
"	"	F. T. Hubner	95	2	6	2	"
"	"	F. W. Habermann	1,600	9	13	1,204	2	"
"	"	Augt. Krause	340	5	16	3	"
"	"	Wm. Lindner	360	6	10	3	"
"	"	J. A. Lindner	1,280	15	11	"
"	"	Augt. Lindner	1,130	15	40	320	9	"
"	"	Wm. Maxwell	1,070	4	2	1,250	Howlong.
"	"	Wm. Piefke	200	7	8	2	Albany.
"	"	Wm. Ridley, junr.	320	12	4	"
"	"	Saml. Ridley	73	8	1	"
"	"	Henry Schulz	320	8	7	260	3	"
"	"	Wm. Schliebs	80	2	"
"	"	Wm. Schilg	1,090	12	10	800	2	"
"	"	Wm. Wedlock	100	4	1	1	"
"	"	W. F. Zweck	2,361	22	15	2,112	4	"
Campbellfield	Goombargana	Jas. Campbell	480	9	1	300	2	"
Carnsdale	Carnsdale	Lawrence Doyle	640	5	2	311	12	"
"	"	D. J. Doyle	230	100	"
"	"	Robt. M'Gorman	590	11	5	350	3	Howlong.
"	"	Richd. Smith	1,036	10	730	4	"
Castlestead	Gerogery	J. Jarrick	405	5	13	7	Albany.
Cemetery Road	Albany	C. Frauenfelder	28	12	12	"
"	"	Valentine Kolb	135	7	7	4	"
"	"	Elizabeth Zeller	28	2	"
Clairmont and Wagra	Bowna	R. E. & E. Patterson	4,930	14	10	2,904	2	"
Culcairn	Culcairn	Jas. Franks	3	2	"
"	"	J. W. Harris	320	12	4	"
"	"	W. Simmons	3	"
"	"	C. Schrieber	336	4	6	2	"
Cumberoona	Bowna	Wm. Connell	100	9	5	"
"	"	Wm. Gracey	640	3	10	300	10	"
"	"	Jno. T. Hore	3,000	23	500	1	"
"	"	Andrew Hore, jun.	1,110	20	60	7	"
"	"	Edwd. Jelfcott	320	17	"
"	"	D. M'Pherson	1,500	5	10	1,505	3	"
"	"	John Rixon	80	8	40	6	"
"	"	Jas. Seymour	250	5	24	2	"
"	"	Oliver Waite	320	7	50	"
Dam Creek	Bungowannah	John Bassett	412	4	20	3	"
"	"	H. T. Broadbent	248	6	30	400	6	"
"	"	N. J. Neilson	285	4	3	200	2	"
"	"	Wm. Ridley, sen.	700	16	12	310	4	"
Daysdale	Thurgoona	G. & W. Day	800	27	50	225	"
Doodal Cooma	Yerong Creek	T. & J. Keighran	14,027	27	60	17,000	"
"	"	Thos. M'Grath	52	3	"
"	"	Ernest Peach	640	4	13	9	"
"	"	M. Pampa, jun.	273	3	4	5	"
"	"	John Howard	400	4	14	4	"
Emu Park	Albany	J. D. Lankester	3	"
Eagle's Nest	Carnsdale	John Howard	3,791	16	16	2,240	Howlong.
Eight-mile Creek	Thurgoona	John Clarke	200	8	2	400	Albany
"	"	John Crisp	360	4	4	6	"
"	"	Richd. Kennedy	384	5	64	3	"
"	"	R. W. Knolles	800	6	42	"
Four-mile Creek	"	Antony Spurr	240	7	12	4	"
Gerogery	Gerogery	Ah Sam	3	"
"	"	Geo. Adams	8	1	6	"
"	"	John Anderson	340	3	10	5	"
"	"	Henry Auhl	2	2	"
"	"	Henry Bauer	102	4	10	2	"
"	"	Louis Bauer	161	5	14	"
"	"	Margaret Grogson	2	2	15	"
"	"	Herman Gabriel	1	"
"	"	C. Greschke	1	"
"	"	J. C. Greschke	140	150	"
"	"	J. Grosse	380	4	20	1	"
"	"	Fred. Groch	636	8	28	2	"
"	"	John Gorman	314	5	6	300	"
"	"	A. F. Heppner	1,100	25	60	"
"	"	G. Hensell	200	8	14	4	"
"	"	Wm. Kelton	2	1	1	"
"	"	Martin Klose	220	7	13	3	"
"	"	F. A. H. Kohn	240	6	12	2	"
"	"	F. W. Lempke	160	3	19	2	"
"	"	M. Pampa	175	6	13	5	"
"	"	J. Pampa	75	3	6	2	"
"	"	J. B. Ritchie	1	"
"	"	Samuel Quast	660	6	30	6	"
"	"	J. Soderland	77	2	7	2	"
"	"	Martin Salzke	320	8	20	5	"
"	"	Samuel Watson	23,000	27	64	19,800	4	"
"	"	H. Wiese	2	2	"

APPENDIX 2—continued.

Name of Holding in alphabetical order.	Post Town of Holding.	Name of Occupier.	Acreage.	No. of Horses.	No. of Cattle.	No. of Sheep.	No. of Pigs.	To whom returned.
Albury—continued.								
Gerogery	Gerogery	Heinrich Will	120	3	10		4	Inspector, Albury.
"	"	G. Zeppi	165	12	28		5	"
"	"	Wm. Zeppi	600	5	3	200	1	"
Gerogery Road	Albury	Jacob Dick	46	5	13		3	"
"	"	F. Frauenfelder	116	4	5		1	"
"	"	Jno. McLure	18	3	1		1	"
"	"	Jacob Popp	55	2	15		4	"
Goombargana	Carnsdale	John Baker	1,000	7	6	350	3	"
"	"	Thos. S. Banks	1,712	13	17	924	11	Howlong.
"	Goombargana	Pat Cosgrove	920	5		565		"
"	"	Thos. Cosgrove	320	8	1			Albury.
"	"	F. Cunningham	40	3	6			"
"	Carnsdale	Sarah Howard	1,263	6	13	693	2	"
"	"	Wm. Howard	3,827	17	16	2,271	4	Howlong.
"	"	C. D. Howard	2,100	8	15	1,300	1	"
"	"	John Matthew	320	8	16		10	Albury.
"	Goombargana	F. A. Maxwell	1,820	7	3	1,299		"
"	"	S. R. Shipard	815	4	6	592		Howlong.
"	"	H. C. Shipard	1,106	5	7			Albury.
"	"	J. B. Shipard	1,297	6	7	885		Howlong.
"	"	Henry Edwards	920	11	20			Albury.
Hawksview	Albury	P. Frauenfelder	23	3	9		2	"
"	"	J. W. McKellar	10,000	11	151	8,560		"
Hautville	"	C. T. Fleming	114	7	8			"
Hindmarsh	Walbundrie	Jas. Tonks	237	6	12		2	"
Hospital Hill	Albury	Geo. S. Dulle	20	8	4		1	"
Hovell	Jindera	Thos. Anderson	340	4	14	250	4	"
"	"	Richd. Brown, senior	500	5	3	369	2	"
"	"	Richd. Brown, junior	640	3		220	1	"
"	Moorwatha	Jas. Bassett	423	9	30		11	"
"	"	Henry Colles	160	5	8			"
"	"	Jno. & M. Colles	460	12	7			"
"	"	D. D. Draffin	281	12	12			"
"	Jindera	F. M. Etwin	320	1		200		"
"	Moorwatha	John Ellis	320	6	10		3	"
"	"	J. F. Ebert	400	8	28			"
"	"	G. Frohling	446	12	40		10	"
"	"	J. H. George	2,000	15	10	954	2	Howlong.
"	"	Chas. Hall	1,919	18	10	1,500	3	"
"	"	John Lynch	340	9	50		13	Albury.
"	"	Jno. Moffatt	1,250	6	5	1,193	1	Howlong.
"	"	Martin Scheitz	640	8	6		2	Albury.
"	"	Chas. Schulz	640	13	5	400	4	"
"	Jindera	Chris. Schulz	100	5	2		2	"
"	"	Louisa Schulz	400	7	7	18	2	"
"	Moorwatha	S. J. Sebastian	340	14				"
Howlong	Howlong	G. E. Brown	2	1				"
"	"	A. O. Boyle	1,750	110	190			"
"	"	R. Copeland	162	11	7			"
"	"	Michael Casey	202		3		2	"
"	"	Jos. Cooper		5	2		3	"
"	"	S. H. De Mamiel	1,400	11	90	730	3	"
"	"	Jno. Dornan, senr.	515	15	17		1	"
"	"	Jno. Dornan, junr.	600	14	15	360	1	"
"	"	Patrick Dunne	114	10	15		4	"
"	"	Edwd. Doubleday	100	7	5			"
"	"	Wm. Dornan	408	13		220		"
"	"	H. F. Drew		25	10	100	70	"
"	"	T. Dwyer	140	8	7			"
"	"	Thos. Dornan		3	2			"
"	"	W. H. Easterby	10	2	14			"
"	"	H. Fromholtz	200	4	6		1	"
"	"	Jno. Griffiths	40	3	5			"
"	"	W. Gibson	10	5	7		1	"
"	"	Chas. Gilbert	2	2	2			"
"	"	Wm. Hay	2	2				"
"	"	Wm. Hunt	1	1				"
"	"	Wm. Hamilton	15	7	6			"
"	"	H. Howard	173	15	15			"
"	"	W. Jenkins	26	6	8			"
"	"	Thos. Jones	40	8	3			"
"	"	R. Kennedy	116	12	15			"
"	"	F. Kennedy	140	7	8			"
"	"	R. Langford	180	4		140	1	"
"	"	Phil Lucas	116	7	17			"
"	"	R. Leahy, junr.	675	10	3	510	2	"
"	"	Jno. Muxlon	133	2				"
"	"	Alex. Macvean	16,707	50	145	18,560	2	Howlong.
"	"	D. M'Intosh	100	8	9			Albury.
"	"	Macvean & Boadle	3,171	14	17	4,614	4	Howlong.
"	"	A. M'Donald	80	11	6			Albury.
"	"	J. A. Nicholson		1				"
"	"	Alfred Richards	456	5	39	30	6	"
"	"	Jas. Russell		2				"
"	"	Trustees Common	1,970	95	131			"
"	"	H. Thomson	85	30	10	40		"
"	"	Wm. Smith	2	1				"
"	"	G. P. Smith	417	20	20	350	4	"

APPENDIX 2—continued.

Name of Holding in alphabetical order.	Post Town of Holding.	Name of Occupier.	Acreage.	No. of Horses.	No. of Cattle.	No. of Sheep.	No. of Pigs.	To whom returned.
Albury—continued.								
Howlong	Howlong	J. P. Smith	5,000	40	30	5,000	25	Inspector, Howlong, Albury.
"	"	Jas. Stanton	2	3	5			"
"	"	H. Wyse	152	5	7			"
"	"	Wm. Wyse	200	7	2		5	"
"	"	Thos. Whittaker	417	15	7		5	"
"	"	Neville Walter	179	10	16		1	"
Huon	Jindera	P. Costigan	250	4	20			"
"	"	T. Clary	269	7	6		1	"
"	"	Jas. Garvey	620	8	20		3	"
"	"	C. Kohlbocker	166	3	7			"
"	"	John Krause	800	6	16	400	5	"
"	"	Wm. Schulz	90		15			"
"	"	Ferd. Schulz	560	7	25		6	"
"	"	Augt. Schulz	410	8	14	150	5	"
"	"	Patrick Walsh	120	6	12			"
"	"	Robert Wyatt	40	1				"
Jerra Jerra	Jerra Jerra	J. R. Murphy	2,597			2,988		Germanton, Albury.
Jindera Gap	Jindera	May Douglas	4		24			"
"	"	Augt. Herrmann	240	2	7			"
"	"	E. Jacobi	50	4	7			"
Jindera	"	John Barlow	1,161	7	20	873	3	"
"	"	Anna Bennett	40	3	3		3	"
"	"	G. Burdock	1,400	12	26	530	5	"
"	"	J. Bricse	2,100	14	42	907	6	"
"	"	Ernst Bartsch	640	6	21	400	3	"
"	"	John Capron	700	6	24	540	23	"
"	"	John Cross	160	4				"
"	"	Geo. Dopfer		1	2			"
"	"	Henry Elliot	80	7	2			"
"	"	G. Fischer		5	5			"
"	"	W. F. Funk	529	25	25		4	"
"	"	Mrs. Gibbons		5				"
"	"	Angus Gale	400	14	28		9	"
"	"	G. H. Greene	19	2	1			"
"	"	J. G. Grosse	350	6	15		4	"
"	"	Jas. Hilsby	310	8	40		3	"
"	"	F. J. Grosse	450	4	20		1	"
"	"	Augt. Kleinberg		8	7			"
"	"	Carl Knecht	10	3	6		1	"
"	"	Herman Krause	150	5	10			"
"	"	J. A. Krause	640	6	20			"
"	"	J. G. Kalms	1,050	12	18	700	3	"
"	"	W. Harbrecht		1	4		2	"
"	"	M. Loeman	2,376	11	19	2,301	3	"
"	"	H. F. Lovett	40	2	6			"
"	"	Fred Lovett	120	3	8			"
"	"	Geo. Lovett	280	2	6			"
"	"	Julius Lindner	140	3	16		4	"
"	"	John Song	109	4	5		2	"
"	"	John Lenchan	164	4	12		2	"
"	"	F. Matuschka	81	5	5		2	"
"	"	M. R. Molkentine	46	3	4		2	"
"	"	C. Molkentine	360	8	16		6	"
"	"	C. J. Morton	1,300	20	52	664	31	"
"	"	R. Matuschka	240	8	10		4	"
"	"	W. A. Neal		1				"
"	"	Gottlieb Neideck	390			450		"
"	"	Mary Neideck	440	15	15		2	"
"	"	G. Peters	50	2				"
"	"	Edwd. Peters	127	20	25		6	"
"	"	Ernest Pobst	44	3	3		2	"
"	"	John Pumpa	295	5	25		2	"
"	"	H. Riesler	2	2				"
"	"	Jas. Sawyer	470	3	35		3	"
"	"	G. Sawyer		2				"
"	"	Ernest Schliebs	60	4	5		3	"
"	"	J. C. Schmidt	452	7	26		4	"
"	"	C. A. Schmidt	423	11	20		4	"
"	"	Gottlb. Schulz	317	12	20		4	"
"	"	Augt. Schulz	83	1	8		2	"
"	"	E. Schrieber		1				"
"	"	Carl Singe	600	10	12		3	"
"	"	Mrs. E. Twist		2				"
"	"	P. C. Wagner	37	3	2			"
"	"	Ch. Westendorf	1,600	12	40	811	20	"
"	"	Cf. Wentendorf	3,700	70	70	3,014	10	"
"	"	Gottfd. Yensch	142	4	7		4	"
Kentucky	Howlong	J. H. Cameron	1,780	4	12	1,556		Howlong.
"	"	Thos. Dalton	640	8	2	1,200		"
Kirndeen	Culcairn	F. Ormond	28,500	10	32	23,364		Germanton, Albury.
Lavington	Albury	Thos. Affleck	40	3	2			"
"	"	Jos. Box	26	2	1			"
"	"	Richd. Box, junr.			2	10		"
"	"	F. W. Wynack	80	7	12	5		"
Mayfield	Bungowannah	Jas. McIntosh	3,500	16	182		2	"
Moorwatha	Moorwatha	Henry Breust	400	9	15		4	"
"	"	Wm. Burrowes	120	2				"
"	"	M. Courtenay	224	6	7		4	"

APPENDIX 2—continued.

Name of Holding in alphabetical order.	Post Town of Holding.	Name of Occupier.	Acres.	No. of Horses.	No. of Cattle.	No. of Sheep.	No. of Pigs.	To whom returned.
Albury—continued.								
Moorwatha	Moorwatha	Thos. Donaldson	320	7	2	50	2	Inspector.
"	"	George Dunn	280	15	9	2	Albury.
"	"	Mary Fanning	447	4	17	"
"	"	Wm. Hubner	1,800	19	30	1,000	8	"
"	"	C. Humphreys	400	13	14	"
"	"	Wm. Lange	184	10	10	4	"
"	"	Gottfd. Lindner	560	10	40	2	5	"
"	"	Louis Merkel	423	18	21	"
"	"	Thos. Moore	140	10	6	"
"	"	H. T. Peard	320	10	12	350	1	"
"	"	C. Radkey	209	4	8	1	"
"	"	W. C. & F. T. Reid	2,000	44	60	767	"
"	"	John Rowe	1,137	10	1,050	Howlong.
"	"	Mat Scheitz	494	8	16	2	Albury.
"	"	Jos. Vile	2,700	30	20	1,960	7	Howlong.
"	"	Gottfd. Wcule	352	8	15	4	Albury.
"	"	W. H. Weller	190	10	3	2	"
"	"	Jno. Young	160	12	2	"
"	"	M. Ziebarth	764	10	12	250	6	"
Morebringer	Howlong	H. Bromfield	4,722	17	15	4,179	Howlong.
"	"	Wm. Brown	8	1	Albury.
"	"	Jno. Conway	1,000	7	10	400	"
"	"	G. Diebert	440	12	7	4	"
"	"	A. Diebert	220	5	10	4	"
"	"	Denis Foley	670	15	6	400	"
"	"	Augt. Just	500	11	12	5	"
"	"	Jas. Keenes	150	3	2	"
"	"	Gottfb. Karrer	484	17	43	7	"
"	"	M. Murphy	1,090	9	6	900	6	Howlong
"	"	James M. Millan	155	4	6	200	6	Albury
"	"	William Steele	900	18	2	200	4	"
"	"	E. Slater	400	5	21	4	"
"	"	Joseph Wall	260	6	"
"	"	Thos. Wyld	614	12	2	200	4	"
Morven	Culcairn	Geo. Matchett	6,000	16	15	4,900	1	Gormanton
"	"	W. J. Skinner	40	2	4	12	Albury
Mount Pleasant	Albury	H. C. R. Smith	130	2	21	"
Mugwee	Bowna	A. Hore, senr.	3,305	21	250	1,005	40	"
Mullengandra	Mullengandra	W. S. Cheshire	3,421	8	25	3,830	Gormanton
"	"	W. H. Dexter	200	14	13	8	1	Albury
"	"	Owen Daly	8,000	7	8	7,711	"
"	"	F. Froggatt	265	12	37	8	"
"	"	Joseph Hamilton	200	4	12	1	"
"	"	Robert Hamilton	80	7	10	8	"
"	"	Wm. Harvey	165	2	9	"
"	"	Thos. Harvey	3	"
"	"	Robt. Hatch	700	9	8	704	2	"
"	"	D. M. Leish	100	5	4	2	"
"	"	Neil M. Eachern	400	5	800	"
"	"	A. M. Donald	520	6	5	603	2	"
"	"	George Petts	570	2	8	350	"
"	"	Daniel Petts	210	4	7	"
"	"	Wm. Petts, senr.	800	26	40	"
"	"	Jno. Stewart	50	1	6	"
"	"	R. L. Taskis	1,120	7	5	1,003	"
Mundawaddera	Yerong Creek	Chas. Edgehill	40,000	24	30	38,000	200	"
"	"	A. Elenstein	400	4	4	5	"
"	"	Wm. Gaggie	1,230	9	12	991	1	"
"	"	W. Luhrs	2	5	2	"
"	"	Robt. Piltz	640	4	5	1	"
"	"	C. Piltz	320	4	4	2	"
"	"	G. Parsons	2	3	4	"
"	"	A. Schlincker	320	3	1	8	"
Mungabereena	Albury	Ah Sing	10	2	2	"
"	"	J. Dallinger	70	8	4	6	"
"	"	M. T. Kelly	800	12	50	100	1	"
"	"	Jas. Kelly	200	8	60	"
"	"	M. Knobel	33	1	2	2	"
"	"	M. Roach	50	1	15	"
"	"	Geo. Reis	320	8	6	7	"
Murray Valley	"	J. T. Fallon	640	15	5	2	"
Newtown	"	Peter Dick	95	2	8	3	"
"	"	John Dick	50	5	13	3	"
"	"	Fred. Dick	170	3	12	4	"
"	"	Jas. Doolan	50	4	20	"
"	"	P. Eberle, junr.	73	5	2	2	"
"	"	G. Eisenhauer	46	5	4	"
"	"	P. Eppel	46	2	9	2	"
"	"	L. Frere	96	6	"
"	"	S. Frauenfelder	140	4	8	3	"
"	"	Wm. Rothoff	30	4	5	2	"
"	"	R. Loeffler	50	3	7	2	"
"	"	E. Moritzen	46	5	4	14	"
"	"	Otto Mutsch	46	3	4	2	"
"	"	A. Ormiston	50	1	7	"
"	"	Quayle O'Keefe	125	8	7	2	"
"	"	J. Schubach	50	6	10	3	"
Payne's Point	"	T. F. Curley	108	2	6	"

APPENDIX 2—continued.

Name of Holding in alphabetical order.	Post Town of Holding.	Name of Occupier.	Acres.	No. of Horses.	No. of Cattle.	No. of Sheep.	No. of Pigs.	To whom returned.
Albury—continued.								
Payne's Point.....	Albury	J. Galvin, senr.	16	2	8	3	Inspector, Albury.
"	"	E. Kelly	180	7	18	"
Penybout	"	H. A. Allan	20	4	2	"
Piney Range	Walbundrie	Peter Birtles	1,500	24	44	900	15	"
"	"	John Fagan	3,031	12	30	2,700	..	"
"	"	F. W. Lubke	320	8	15	"
"	"	Pierce Maher	1,705	7	10	1,972	..	Howlong.
"	"	H. Wiesner	800	4	6	2	Albury.
Rockwood	Albury	A. Heriot	1,900	7	190	"
Rotherfield	Bowna	Wallace and Guenett	2,897	4	3	3,500	..	"
Round Hill.....	Culcairn	Jas. Balfour	34,800	41	80	28,250	3	Germanton.
"	"	D. and J. Madden	2,000	5	10	2,020	..	Albury
"	"	Thos. Phillips	500	1	4	769	..	"
Round Waterhole	Jindera	Patk. Gorman	315	6	15	4	"
Sandy Creek	"	Augt. Freiderich	620	10	35	14	"
"	"	C. Hopgood	109	6	"
"	"	T. Hynes	648	7	25	5	"
"	Yambla	Geo. Haddrill	490	13	30	30	"
"	"	W. Jennings	263	5	17	20	"
"	"	P. Klein	40	1	1	"
"	Jindera	J. Perryman	820	12	89	8	"
"	"	F. Schreiber	1,030	10	15	500	4	"
"	"	P. Schubert	348	10	20	9	"
"	"	Jas. Tynan	550	12	20	390	2	"
Selby Grango.....	Goombargana	W. F. Middleton	608	18	11	1,100	..	Howlong.
Seven-mile Creek	Thurgoona	Stephen Davy	60	3	Albury.
"	"	Alexr. Hill	130	6	27	11	"
Splitters' Creek	Albury	J. Broderick	160	4	16	3	"
"	"	Jas. Green	380	3	89	1	"
"	"	Jacob Mohr	320	10	25	4	"
"	"	J. M'Andrew	140	11	20	"
"	"	P. Ortlippe	680	8	70	3	"
"	"	H. Saggors	160	4	13	"
"	"	Jno. Wiesz	339	3	23	"
Stony Park.....	Jindera	Wm. Turner	3,800	10	60	3,000	2	Howlong.
Sydney Road	Albury	Eva Carroll	72	2	12	2	Albury.
Tabletop	"	Jas. Mitchell	50,000	96	129	49,020	..	"
The Oaks.....	Goombargana	H. H. Howard	1,131	5	8	740	..	Howlong.
The Olives	Moorwatha	Jas. Cogle	10,100	14	12	11,300	..	"
Thugga	Culcairn	E. Culnane	2,858	16	12	5,780	..	Albury.
Thurgoona	Thurgoona	Henry Gaber	20	2	4	2	"
"	"	Geo. Hermann	68	4	6	4	"
"	"	G. Hoffmann	137	6	7	2	"
"	"	Reiner Lobbe	4	1	6	4	"
"	"	Chn. Hall	78	4	37	4	"
"	"	Peter Merkel	60	2	4	3	"
"	"	D. M'Eachern	68	7	4	"
"	"	T. Rosborrow	30	2	5	2	"
"	"	J. G. Schneider	79	2	"
"	"	J. C. Schneider	38	3	4	2	"
"	"	Wendlin Strauss	138	4	11	2	"
"	"	E. T. Wignell	74	9	6	1	"
"	"	C. Weissell	284	15	22	4	"
Valverde.....	Albury	R. L. Phelps	540	15	33	157	2	"
Wagna and Bowna	Bowna	Jas. Bell	6,001	15	20	3,990	..	"
Wagra	Wagra	Geo. Barclay, senr.	120	4	11	1	"
"	"	Geo. Barclay, junr.	80	1	2	"
Wagna and Bowna	Bowna	Burleton and Peard	1,425	1,400	..	"
Wagra	Wagra	Wm. Bariow	80	4	4	3	"
"	"	F. Corrigan	1,100	4	6	1,203	6	"
"	"	S. Elphick	620	11	"
"	"	Johanna Gan	1,600	10	20	1,020	6	"
"	"	Chas Gray	520	6	6	605	3	"
"	"	Wm. Hore, senr.	700	10	30	430	6	"
"	"	Wm. Hore, junr.	80	7	38	2	"
"	"	Wm. Jackson	800	4	20	430	13	"
"	"	Jas. Keogh	10,000	5	20	6,530	3	"
"	"	W. Layland	80	2	8	4	"
"	"	A. M'Inness	160	4	12	"
"	"	D. M'Inness	232	3	18	9	"
"	"	Henry Palmer	320	20	5	"
"	"	R. Pottiford	40	1	6	"
"	"	B. Vincent	2,000	27	40	1,160	3	"
"	"	Chas. Waite	900	16	41	933	4	"
"	"	W. J. Waite	1,660	13	4	1,000	..	"
"	"	W. Whitehand	1	"
Walla Walla	Culcairn	Jas. Beazley	568	2	30	140	2	"
"	"	Thos. Beazley	144	26	20	"
"	Walla Walla	H. and C. Douglass	55,000	36	20	44,600	3	"
"	"	E. Deutscher	248	3	10	3	"
"	"	Jeremiah Egan	40	4	6	2	"
"	"	John East	5	3	"
"	"	Wm. Fischer	340	7	24	3	"
"	"	Carl Groch	584	13	12	3	"
"	"	P. Henaeradorf	150	1	15	"
"	"	Franz Hankel	290	9	36	"
"	"	Martin Hugler	180	3	6	2	"
"	"	A. G. Kalms	320	4	"

APPENDIX 2—continued.

Name of Holding in alphabetical order.	Post Town of Holding.	Name of Occupier.	Acreage.	No. of Horses.	No. of Cattle.	No. of Sheep.	No. of Pigs.	To whom returned.
Albury—continued.								
Walla Walla	Walla Walla...	J. R. Kalms	338	5	7	2	Inspector, Albury.
"	"	J. T. Klemke	386	8	20	3	"
"	"	Gottlb. Klemke, junr.	320	5	8	2	"
"	"	J. G. Klemke	925 ¹	10	15	663	5	"
"	"	Christiana Kilo	240	4	3	300	"
"	"	S. J. G. Hoffmann	320	6	15	2	"
"	"	Gottlieb Lange	205	8	14	5	"
"	"	Andrew Lieschke	500	10	30	655	3	"
"	"	Andrew Mickan	320	9	20	2	"
"	"	John Mickan	221	10	7	"
"	"	Samuel Muller	1,030	13	8	380	2	"
"	"	B. Odewahn	1,251	16	6	951	"
"	"	Adolph Piltz	1,600	13	20	936	2	"
"	"	Wm. Piltz	3	17	1	"
"	"	R. Pertzell	500	5	30	12	"
"	"	H. Perryman	160	10	10	"
"	"	M. Pampa, senr.	178	6	13	5	"
"	"	John Pampa	295	5	25	2	"
"	"	Fred. Schmidt	430	9	14	300	2	"
"	"	Ernest Schmidt	180	6	12	"
"	"	Edward Scholz	960	9	12	360	4	"
"	"	John Urban	60	2	1	"
"	"	Michael Wenke	760	8	11	904	2	"
"	"	Johann Wenke	360	9	3	290	1	"
"	"	C. J. Wiesner	2	3	1	"
"	"	Gottlieb Wiesner	178	4	10	"
Wallendool	Walbundrie	Baungarten & Sons	1,200	5	20	1,420	3	"
"	"	J. Clancy	640	650	"
"	"	D. Clancy	640	490	"
"	"	M. Cleary	1,280	4	5	1,772	"
"	"	P. Cleary	640	2	4	"
"	"	C. Klemke	400	11	15	2	"
"	"	Martin Kotzur	640	13	38	4	"
"	"	John Kotzur	609	4	10	200	2	"
"	"	John Leonard	640	4	4	"
"	"	S. Murezkiewicz	150	171	"
"	"	Jno. M'Farland	640	9	9	637	6	"
"	"	Gottlieb Pampa	640	4	7	2	"
"	"	Lancelot Ryan	55,000	32	40	45,900	4	"
Walbundrie	"	W. Clancy	1	5	"
"	"	J. C. Entwisle	1	7	6	"
"	"	Kiddle and Balme	50,000	100	50	43,000	"
"	"	Terry Maguire	1,414	2,100	"
"	"	Val. Miller	1	"
"	"	Jno. Mitchell	1	"
"	"	P. A. Murphy	640	2	500	"
"	"	Wm. Robinson	1	1	2	"
"	"	Wm. Thomas	1	1	1	"
Wattle Farm	Carnsdale	C. H. Knight	1,600	8	10	1,400	2	"
Wattle Grove	Walbundrie	Thos. Dunleavy	380	1	8	728	Howlong.
Waterfalls	Wagra	Jas. Chrisp	1,160	10	46	948	2	Albury.
Waterview	Albury	J. M'Lennan	1,020	3	04	2	"
Weebo Park	Bungowannah	Joseph Dunn	2,390	14	63	1,670	1	Howlong.
Wyseworth	Howlong	C. F. Frauenfelder	1,500	12	12	200	10	Albury.
Wyndham	Mullengandra	A. M. Betts	280	3	21	"
"	Bowna	G. Coleman, senr.	562	14	120	4	"
"	"	G. Coleman, junr.	285	1	3	2	"
"	"	N. Devine	900	12	90	3	"
"	"	P. Devine	1,140	5	84	"
"	"	E. Devine	450	3	50	"
"	Mullengandra	John Hore, junr.	500	27	100	16	"
"	"	Pat Mullavey	1,000	7	100	2	"
"	"	Peter Mullavey	500	9	55	3	"
"	"	Jno. M'Brien	1,020	6	70	2	"
"	Bowna	T. J. Plunkett	2,700	10	2	2,720	1	"
"	Mullengandra	Henry Thomson	386	2	54	"
"	"	Wm. Waterfield	163	7	1	2	"
Yambla	Yambla	Robt. Collard	160	6	5	30	11	"
"	"	G. Hadrill, junr.	193	2	"
Yerong Creek	Yerong	R. Donaldson	150	4	"
			817,920	5,828	12,877	602,131	2,012	

APPENDIX 2—continued.

Name of Holding in alphabetical order.	Post Town of Holding.	Name of Occupier.	Acres.	No. of Horses.	No. of Cattle.	No. of Sheep.	No. of Pigs.	To whom returned.
Armidale.								
Aberaldio	Walcha	Benjamin Kendall	24,000	25	80	18,000	1	Inspector.
Abington	Bundarra	W. H. & G. P. Morsc.	10,000	57	400	15,400	10	"
Amberley Farm	Uralla	James Browning	80	11	15	4	"
Amberley	"	James Browning	60	4	"
Applecross	Armidale	J. & G. M'Rae	1,200	4	6	949	"
Apsley Store	Walcha	B. O. Hardaker	40	6	"
Armidale	Armidale	Charles Smith	71	3	9	1	"
"	"	T. B. Fitzgerald	50	2	40	"
"	"	Thomas Lynch	55	4	11	"
"	"	Michael Cannon	65	5	7	"
"	"	Arthur Edwards	80	2	4	2	"
"	"	John Moore	1,500	6	"
"	"	James M'Lean	166	4	"
"	"	Robert Clarke	142	6	12	"
"	"	Robert Kirkwood	100	16	1	"
"	"	David Frittlor	200	8	6	1	"
"	"	Robert Pearson	350	18	45	"
"	"	John Trim	7	7	5	"
"	"	Peter Sheridan	9	2	8	25	"
"	"	Joseph Pearce	91	7	5	20	"
"	"	Samuel Baker	5	4	"
"	"	Allan M'Donald	40	8	16	620	"
"	"	William Saggus	5	3	2	"
"	"	John Hogan	20	2	25	"
"	"	Charles Wilson	10	3	11	"
"	"	William Kemmis	3	1	"
"	"	John M'Donald	140	10	4	1	"
"	"	Hannah Norris	7	4	4	2	"
"	"	Lambart Gordon	10	5	1	"
"	"	Joseph M'Sheen	20	"
"	"	Joseph Scholes	380	5	4	1,200	"
"	"	Thomas M'Fayden	1	7	4	"
"	"	William Godfrey	3	6	3	"
"	"	Fredk. Ohver	9	"
"	"	C. P. Gruggen	1,000	16	27	160	"
"	"	John Sutherland	2	"
"	"	J. W. Orridge	5	4	"
"	"	George Wigan	5	9	1	"
"	"	James Glass	3	3	1	"
"	"	George Roberts	4	1	"
"	"	John Macdonald	135	9	10	3	"
"	"	John J. Rafferty	2	6	"
"	"	John Holland	7	1	"
"	"	A. P. M'Lean	7	4	1	"
"	"	Richd. Wilkinson	30	8	"
Argyle	Armidale	Duncan M'Intyre	910	5	38	3,100	4	"
Arthursleigh	Guyra	William Colmer	550	1	10	"
Argyle	Armidale	Archibd. M'Intyre	4	"
Avon Hill	Uralla	William Duffy	600	8	800	"
Armidale	"	Richard Pearson	640	20	60	"
"	Armidale	John Bliss	700	20	40	200	70	"
"	"	Patrick Ryan	15	3	6	1	"
"	"	Samuel Caldwell	20	1	6	"
"	"	Wm. H. Swanson	23	2	12	"
"	"	John Horner	18	8	"
"	"	James Walsh	200	5	2	1,200	"
"	"	William Brereton	8	11	"
"	"	John M'Koan	223	4	19	"
"	"	J. D. Bradley	30	4	2	"
"	"	Edward Baker	5	34	"
"	"	B. Herzog	5	2	2	2	"
"	"	Martin Heagney	470	8	10	3	"
"	"	J. Brackin	900	20	10	40	"
Armidale Gully	"	John Faint	1,925	16	100	6	"
" and Duval	"	Thomas Johnstone	3,426	12	30	2,300	2	"
" Gully	"	John Kennedy	500	5	10	3	"
" Creek	"	Thomas Burns	247	5	13	"
"	"	Stephen Brown	100	4	5	4	"
"	"	Henry Mulligan	40	8	4	"
Atherden	"	W. H. Cruikshank	80	4	21	"
Armidale	"	Charles J. Vyner	3	"
Balala	Uralla	John Robson	740	4	11	1,460	"
Black Springs	Bendemeer	Henry Schafer	720	3	2	647	"
Blackfellow's Gully	Walcha	John Schrader	500	4	6	640	"
"	"	Angus Ross	240	9	15	6	"
Bendemeer	Bendemeer	Joseph Hurley	40	6	13	"
Bundarra	Bundarra	Luke Rollings	7	"
Baker's Creek	Armidale	Charles Chapman	320	8	11	2	"
"	"	Philip M'Guire	60	3	"
"	"	John M'Guire	100	2	"
"	"	Terence M'Guire	100	2	5	2	"
"	"	James Heathfield	500	6	19	2	"
"	"	Thomas M'Guire	100	4	5	1	"
Balala	Uralla	W. H. Carter	32	2	"
"	"	Albert Walker	240	3	"
"	"	Henry Moncton	7	16	130	3	"
"	"	Amos Carter	4	13	"
"	"	Walter Carter	32	2	2	"

APPENDIX 2—continued.

Name of Holding in alphabetical order.	Post Town of Holding.	Name of Occupier.	Acres.	No. of Horses.	No. of Cattle.	No. of Sheep.	No. of Pigs.	To whom returned.
Armidale—continued.								
Balala	Uralla	Geo. Godley	4	2	2	Inspector.
"	"	William Philip	150	3	28	1	"
"	"	Samuel O'Dell	6	4	1,800	3	"
"	"	George Baruden	2	15	"
"	"	John Yates	1,040	4	12	1,800	1	"
"	"	Mary Carter	5	25	"
"	"	Richard Hudson	90,000	50	2,000	"
Bald Knobs	Armidale	James Lennon	260	12	30	4	"
"	"	Jacob Sattler	121	9	3	3	"
"	"	John Simmons	255	11	21	2	"
"	"	Abraham Holloway	230	9	13	150	5	"
"	"	James L. Byrne	210	12	20	70	"
"	"	Thomas Sattler	51	3	1	"
Bank Cottage	"	J. S. Chard	6	4	"
Bannerdale	"	Neil Johnstone	730	12	60	1,000	8	"
Barley Fields	Uralla	Geo. Bartholomew	40	1	5	2	"
"	"	John Heffernan	6	1	8	"
"	"	John Burns	66	3	4	"
Barn Gully	Armidale	John Jones	200	7	26	6	"
Barry	Nundla	Wright Brothers	43,000	60	220	22,700	40	"
Beardy Flat	Armidale	Patrick O'Dea	2,000	3	11	600	9	"
Bedford Farm	"	Wiggins Brothers	640	2	4	270	1	"
"	"	Thomas Wiggins	120	3	13	2	"
Bell's Swamp	Uralla	Daniel Hutchen	40	5	4	"
"	"	Alex. Hardcastle	122	6	6	200	4	"
Benan Park	Armidale	Thomas Nixon	100	6	6	200	4	"
Bendemeer	Bendemeer	John Davis	70	6	15	"
"	"	John Glover	644	5	12	2	"
"	"	Lloyd Barlow	7	2	2	"
"	"	Win. Didlick	20	5	6	2	"
"	"	Edward Leidreiter	100	7	6	2	"
"	"	John Toole	39	8	8	2	"
"	"	Robt. G. Dixon	22	4	5	2	"
Beverley	Bundarra	H. B. Cooper	50,000	35	1,140	6,140	"
Bendemeer	Bendemeer	John Southward	18	7	9	9	"
"	"	John Condren	4	25	"
"	"	Henry Fisher	3	7	"
"	"	Ernestine Hartfield	60	5	"
"	"	John Dunn	75	3	2	"
"	"	Charles Edwards	19	5	5	3	"
"	"	J. & R. Dixon	10,000	16	100	2,500	"
"	"	John Dixon	495	6	10	"
"	"	George Downing	2	2	550	"
"	"	James Dorrington	1,200	12	20	932	"
Bergen-op-Zoom	Walcha	E. P. Boulton	15,006	20	20	22,000	3	"
"	"	Francis Nicholas	42	4	12	4	5	"
Big Mount	"	John Fletcher	200	1	"
Big Ridge	"	Henry Bower	115	4	9	1	"
"	"	Richd. Carpenter	82	9	1	1	"
"	"	Thomas Dixon	250	3	3	"
"	"	H. M. Munsie	7	"
"	"	John Bower	115	3	9	"
"	"	Henry Bower	115	4	9	9	"
Binda	John Robinson	John Robinson	290	10	10	2	"
Blackfellow's Gully	"	Thomas Coughlin	640	8	10	900	12	"
"	"	Ellen Coughlin	1,240	8	10	900	4	"
Black Mountain	Armidale	Ralph Dawson	400	5	21	"
"	"	William Gaffey	100	1	"
"	"	James Bell	906	8	30	960	"
"	"	James Gaffey	800	3	5	460	"
"	"	Enos Scott	80	8	24	1	"
"	"	Wm. N. Handibo	40	5	2	"
"	"	David Rixon	207	10	18	3	"
"	"	Thomas Collins	80	20	15	"
"	"	Sharon Collins	80	4	20	"
"	"	James Doherty	200	8	30	"
"	"	John Ditton	100	5	11	2	"
Black Note	Walcha	John Loneragan	420	4	3	620	"
"	"	Thomas Carr	160	1	9	5	"
"	"	George Hogbin	350	5	444	"
"	"	Charles Cattell	740	4	2	780	"
"	"	Joseph Quick	20	2	2	"
Black Springs	"	Peter Dignam	1,078	6	3	900	"
Black Swamp	Armidale	Margaret Pickham	56	2	20	300	3	"
"	Walcha	Arthur Hardaker	40	5	7	"
"	"	James Lahey	640	2	9	500	"
Blenheim	"	William Manuel	1,280	10	10	2,300	2	"
Bolater	Armidale	Geo. A. Adams	16	8	12	2	"
Boorolong	"	Edwin C. Blomfield	80,000	80	1,600	25,120	"
"	"	C. J. Purser	80	6	6	"
"	"	Audley G. Ward	500	8	"
"	"	James Ramage	3,280	6	11	1,005	"
"	"	James H. Kemp	2,000	7	65	1,610	"
"	"	Jabez Smith	820	6	40	485	"
"	"	John Moorehead	720	11	100	"
"	"	Robert P. M'Kenzie	500	8	80	400	"
"	"	Charlotte Williams	1,300	6	35	1,300	"

APPENDIX 2—continued.

Name of Holding in alphabetical order.	Post Town of Holding.	Name of Occupier.	Acreage.	No. of Horses.	No. of Cattle.	No. of Sheep.	No. of Pigs.	To whom returned.
Armidale—continued.								
Boorolong	Armidale	Charles Gentle	200	4	8	Inspector.
"	"	David Williams	1,246	17	16	1,116	"
"	"	William Austin	40	4	2	"
Boundary Gully	"	Patrick Dunne	130	4	3	"
Box Hill	Armidale	Mrs. E. Craigie	700	17	32	1,000	"
Branga Park	Walcha	R. A. & A. Waugh	25,000	42	1,000	10,000	"
Branga Plains	"	John Fletcher	160	8	600	"
Brier Field	Walcha	John Glasser	415	2	20	950	3	"
Brock Wall	"	William Grieve	620	6	17	450	"
Broken Pole Swamp	"	William Jones	200	5	9	300	"
Brood Vale	"	Wm. Jamieson	350	7	12	350	"
Brookstead	Armidale	Baker & Radford	150	4	3	"
Brushgrove	"	John M'Donald	2,000	7	14	2,400	1	"
Brushfield	"	David L. Brown	450	15	20	1,400	1	"
Brushy Creek	"	James Jackson	350	8	32	24	"
Buck Villa	Walcha	William Palmer	15	12	6	"
Bundarra	Bundarra	George Taylor	210	7	4	"
"	"	Arthur Little	27	8	20	"
"	"	William Graham	5	7	5	"
"	"	Wm. Hobson	50	2	"
"	"	Agnes Layton	40	12	"
Bundarra River	"	Hy. Giles	20	3	16	"
Bunducketty Swamp	"	Thomas Mitchell	50	3	10	21	"
Bungalow Cottage	Walcha	Jane Fitzgerald	10	11	"
Burying Ground Creek	Armidale	Hy. M'Cully	2,000	12	100	1,400	"
"	"	J. J. Handibo	300	8	20	"
"	"	W. H. Allingham	820	4	20	1,600	"
"	"	John Lewis	80	1	"
Butler's Hob	"	Timothy Mulry	100	9	2	"
Buck Springs	Walcha	Alma Chandler	90	6	12	4	"
Burying Ground Creek	Armidale	John M'Intyre	714	3	"
Cameron's Creek	"	Benj. Ashenden	60	2	"
"	"	Geo. Lewis	100	4	30	"
"	"	Robert Marshall	75	4	21	2	"
"	"	Edwd. Handibo	96	4	380	"
"	"	Carlos Handibo	29	6	360	"
"	"	Mary Mitchell	2,000	10	14	1,360	"
"	"	Thos. Anderson	2,000	9	57	2,000	"
"	"	Chas. Handibo	298	1	299	"
Camperdown	"	John Coventry	4,280	10	50	4,000	"
Carnside	"	Alex. M'Rae	2,500	4	23	1,834	"
Castle Blarney	Boorolong	Edward Haynes	40	13	17	"
Carlisle Gully	Bendemeer	John W. Scholes	1,540	7	10	1,200	"
"	"	Christn. Iwerson	2,280	4	8	1,040	"
Castle Doyle	Armidale	Danl. Bindley	100	5	23	25	"
"	"	Robt. Doak	540	11	60	80	"
"	"	John Haydn	1	2	"
"	"	Josh. Gentle	569	4	6	450	"
"	"	John Elliott	750	4	20	900	"
"	"	Andrew Cochrane	2,000	5	35	900	"
"	"	George Cochrane	600	5	10	600	5	"
"	"	Amos Smith	1,040	2	7	1,000	"
Cawnor	Walcha	John Fletcher	3,500	14	35	2,905	"
Cedar River	"	Prosper Fleming	1,000	9	30	760	"
Chase	"	R. W. Duncombe	80	10	"
Chandler's River	Armidale	Duncan M'Rae	380	5	35	1,475	"
"	"	John Finlayson	1,100	4	30	1,200	4	"
Cherry Bank	Walcha	John Stier	530	4	6	510	"
Cherry Mount	"	Thos. Cosgrove	10	15	10	2	"
Church Gully	Bendemeer	John Blanch, senr.	2,547	10	31	3,425	"
Church Hill	Armidale	Wm. Upchurch	52	9	"
"	"	Thos. Upchurch	149	9	13	"
Clair View	"	Arthur Meldon	640	10	20	950	4	"
Clanville	"	Isaac Spicer	360	2	6	2	"
"	"	Wm. Grills	250	6	2	700	"
Clerkness	Bundarra	W. H. Readett	4,000	12	80	9,000	"
Clifton	Armidale	James Doran	880	2	6	1,000	"
Collenia	Bundarra	John J. Morse	300	6	"
"	"	Wm. Beard	50	3	180	"
Commissioner's Water	Armidale	John Bowers	50	6	6	"
Congl (included in other return)	Walcha	J. A. Nivison	20,400	30	60	24,177	12	"
"	"	Wm. Jobson	357	12	13	"
"	"	John O'Brien	640	5	20	200	"
"	"	Wm. Lonergan	633	10	30	"
"	"	Thomas Carr	40	1	9	"
"	"	Thomas Marshall	628	2	20	"
Conningdale	Armidale	Kenneth Finlayson	2,500	7	40	3,300	"
Cooplacurripa	"	J. K. Mackay	20,000	40	2,500	"
Cook's Creek	Armidale	John H. Newberry	4	10	1,000	"
Coughlan Station	"	Wm. Coonan	700	3	10	520	"
Craigend	Walcha	Robert Steel	631	2	3	"
Craiglee	"	Alex. M'Hatten	900	2	10	1,000	"
Creek Station	"	Jas. Marchant	430	10	50	500	7	"
Criterion Hotel	Armidale	Robt. C. Smith	6	"
Croft Knoll	"	Wm. Dodds	320	5	6	452	"
Craigend	Walcha	James Steel	2,740	11	6	3,000	2	"

APPENDIX 2—continued.

Name of Holding in alphabetical order.	Post Town of Holding.	Name of Occupier.	Acreage.	No. of Horses.	No. of Cattle.	No. of Sheep.	No. of Figs.	To whom returned.
Armidale—continued.								
Dirty Creek	Armidale	John Cavanagh	450	10	15	150	...	Inspector.
Drummond Swamp	Walcha	Edmund Cooper	40	11	5	"
Dry Creek	"	Edward Brougham	865	7	15	769	...	"
Dumaresq Creek	Armidale	Charles Roan	960	9	16	780	...	"
Dunlee Vale	Wandsworth	Job Dunn	960	6	34	1,500	...	"
Duval	Armidale	Edward Kelly	50	6	1	"
"	"	John Lawler	170	7	16	"
"	"	Alexr. M'Guire	193	8	10	3	"
"	"	John Hockley	120	3	"
"	"	Henry Carey	50	7	"
"	"	Charles Roan	250	1	"
"	"	James Wright	223	2	12	200	"
"	"	Philip Scoupp	53	2	2	"
"	"	Jno. Moorehead	80	2	1	"
"	"	Robin Bell	623	4	4	950	1	"
"	"	Sophia Sheehan	1,240	5	10	1,225	2	"
"	"	James Whan	393	9	32	"
"	"	Wm. Weir	960	9	37	7	"
"	"	Elis H. Dawson	1,500	8	17	1,300	4	"
"	"	Llewellyn Harper	40	9	2	"
"	"	Wm. Bates	358	13	20	1	4	"
Dunville Grove	"	Geo. Frazier	400	4	12	380	3	"
Eagar Hill	"	David Judge	640	20	1	18	10	"
Eagle Grange	Walcha	Andrew Loder	6,680	7	200	10	"
Eastlake	Uralla	Arthur O'Neill	900	4	5	900	"
"	"	Mrs. A. Asmus	274	3	3	300	6	"
Eastern Plain	"	Chas. Willis	1,280	5	7	2,000	2	"
East Lake	"	Thos. Berry	10	8	2	"
Ellerslie	Wandsworth	Hugh M'Kay	1,280	9	17	1,900	3	"
Emerald Hill	Walcha	W. M. Wellard	200	2	20	800	4	"
Enmore	Uralla	Rainey Mackay	32,500	40	650	6,300	4	"
"	"	John Tobin	1,270	9	50	1,500	3	"
"	"	Patrick Brennan	1,050	5	12	920	"
"	"	Patrick Brennan, junior.	1,280	6	1	950	"
"	"	Wm. White	50	2	3	"
Eskingary	"	Daniel Green	225	3	7	280	2	"
Europambula	Walcha	C. D. Fenwicke	17,509	100	300	28,500	4	"
"	"	Thos. Blake	700	1	15	700	"
Everton Valley	Armidale	Wm. Fox	428	1	1	378	2	"
Eversleigh and Lyndsay	"	A. H. Belfield & Co.	20,000	20	20	11,000	"
Emu Creek and Winterbourn	Walcha	G. R. Gill	60,000	100	20	40 000	"
Eversleigh	Armidale	William Thompson	80	7	2	"
"	"	Mrs. Edmonds	10	2	16	3	"
"	"	John Cashen	100	4	12	3	"
"	"	Joseph Edmonds	50	3	11	"
"	"	William Betts	358	14	17	2	"
"	"	Charles Jackson	640	6	5	2	"
Eastview	Uralla	Fredk. Rixon	730	4	20	400	18	"
Fairview	Armidale	Stephen Moore	90	6	4	"
"	"	Jas. S. Duncomb	200	4	"
"	"	Daniel Finlayson	1,590	2	30	1,800	"
Falconer	Wandsworth	Edward Smith	9	8	"
"	"	W. H. Starr	40	7	5	3	"
"	"	John Howe	460	7	30	10	"
"	"	Joseph Ince	180	8	8	500	"
"	"	Thos. Starr	40	10	30	7	"
Fassifern	Armidale	Donald Cameron	1,400	5	40	2,200	5	"
Faughan Vale	Walcha	Jas. M'Hatten	80	1	5	"
Fernside	"	Thomas Baker	535	15	20	200	2	"
Five-mile Creek	Bundarra	Michael Curry	370	2	2	310	"
"	"	Edward Milson	140	6	3	900	2	"
"	"	D. Sutherland	203	12	8	180	4	"
"	"	Rdgwell Beard	6	4	6	"
Flannagan's Swamp	Walcha	John Hoy	650	3	2	750	9	"
Forest Farm	Uralla	Richard Missen	1,450	9	27	1,435	"
Foreglen	Armidale	Donald Finlayson	3,000	10	50	1,900	4	"
Falconer	Guyra	Chas. Cox	180	5	5	9	"
Gainsborough	Uralla	Charles Daley	175	10	3	4	"
Gap Flat	"	John Lockyer	190	4	4	"
Gara	"	E. A. Glass	14,232	15	40	15,000	"
"	"	Robert Waters	1,100	16	27	1,012	4	"
" Raver	"	Duncan M'Intyre	640	15	30	2,400	8	"
"	"	John M'Intyre	714	3	"
George's Creek	Bundarra	M. A. Readdy	560	14	24	750	"
"	"	Phillip Maher	5	5	150	"
"	"	Franz Denzius	8	1	8	"
"	"	Wm. Easy	120	95	"
"	"	James Maher	540	7	7	750	"
"	"	Thomas Short	127	2	5	"
"	"	Patrick Dwyer	250	8	6	"
"	"	Saml. Lake	50	4	6	"
"	"	Thomas Roberts	50	2	6	2	"
Gibson's Springs	Bendmoor	Thomas Martin	250	12	25	12	"
Giro	Walcha	John R. Mackay	20,002	30	2,000	4	"
Guyra	Guyra	Peter Williams	122	3	4	2	"
Glen Bar, R. V.	"	Jesse Bennett	1,280	3	6	860	"
Glen Morrison	Walcha	James Smith	100	5	4	1,500	"
Gostwyck	Uralla	Thomas Holmes	9	7	"

APPENDIX 2—continued.

Name of Holding in alphabetical order.	Post Town of Holding.	Name of Occupier.	Acreage	No of Horses.	No. of Cattle.	No of Sheep.	No. of Pigs.	To whom returned.
Armidale—continued.								
Glen Prairie	Walcha	Andrew Doolan	400	4	25	10	2	Inspector.
Gleno	"	Lachlan M'Intyre	160	8	44	640	5	"
Glen Barry	"	Adam Park		10	70	2,060		"
" Farm	"	Chas. W. Molloy	640	15	30	360		"
" Morrison	"	Wm. Morris	1,012	4	4	1,800	4	"
Glencoe	Armidale	Donald M'Donald	400	6	31	2,000		"
Glenrock	Walcha	Campbell & Simpson		95	6,400	7,500		"
Glen Low	Armidale	Hugh Cameron	726	6	26	849		"
Glen May	"	Thomas Caley	1,325	8	48	1,388		"
Glenrock	"	James M. Abbott		7	60			"
Gota	Walcha	Thomas Bath	1,200	4	4	1,000		"
Goose Neck	Bundarra	John Connor		9	10			"
Gostwyck	Uralla	Dangar Brothers	45,000	160	560	54,500		"
"	"	Wm Payne	80	3	5		3	"
"	"	James Woods	179	7	25			"
" Road	"	P. Long	210	3	4	400		"
Gowrie	Cuyra	A. K. and H. Cameron	4,160	3		1,167		"
Greenwells	Walcha	Geo. Elliott	940	6	8	1,500		"
Greenback Run	Wandsworth	Edward Wagner		9	4		3	"
Greenbank	Ben Lomond	John Mitchell	15,000	50	150	5,000	5	"
Green Gully	Armidale	Christian Keihl	42	3	1			"
" Hills	Walcha	J. and Wm. Ladorgan	2,040	20	250	2,800	2	"
"	"	John Bazeley	452	4	8	450	10	"
" Farm	"	Mary Lynch	180	4	10		5	"
" Swamp	Bendemeer	Joseph Mansfield	640	10	20	400		"
"	"	John Hill	3,000	16	15	2,775		"
" Valley	"	John Smith	900	8	9	650		"
"	"	Joseph Fox	570	5	10	418	13	"
"	"	James Skinner	1,700	6	20	1,150	6	"
"	"	Francis Green	178	2	2	320		"
"	Armidale	Robert Ince	50	3	9	56		"
Guy Fawkes	"	John Caton	130	10	70	200		"
Grocer's Creek	Walcha	John M'Glenand	250	7	13		8	"
Green Valley	Armidale	Charles Thorpe	2,500	5	12	1,170	2	"
Guyra	Guyra	A. F. Dutton	6,000	5	650	1,393		"
"	"	Wm. Wark	40	10	2	30		"
Glen Avis	"	Robert Cameron	1,300	2	10	1,100		"
Guyra	"	Augustus Weademan	43	4	4			"
"	"	Niel Johnson	375	12	62	1,000	4	"
Gracemore	Uralla	Archd. Turnbull	1,700	3	20	1,200		"
Hall's Creek	"	Wm. J. Woods	60	5	23			"
Haning	Bendemeer	R. J. Murray	40	4	15			"
Happy Valley	Walcha	Thomas Caffery	120	9	10	600		"
"	"	John M'Donald	100	3	6	400	1	"
"	"	John Schmidt		6	6			"
Harewood	Armidale	Richard Hargrave	50	3	4			"
Haystack	"	Henry Jurd	90	9	8		5	"
Hazel Green	Wandsworth	George Cook	2,500	9	28	3,800		"
Head of Pinch	Armidale	Martha M'Lean	700	14	60			"
Head's Grief, Waterloo	Walcha	Charles Steir	316	5	4	150	2	"
Head of Pinch	Armidale	John Doherty	200	12	10		3	"
"	"	Thomas Oliver	100	5	4	300		"
Herbert Park	"	G. H. V. Jenkins		14	30	14,000		"
Hertford Valley	Walcha	Eliza Kenny	995	4	3	900		"
Hillborough	"	Robt. Mulligan	603	14	28	915		"
Hillgrove	Armidale	Richd. Hargrave	51,000	25	500	15,184		"
Hillview	"	Patk. Lawler	640	3	12	600		"
Herne Hill	"	Edwd. Jackson		3				"
Haning	Bendemeer	R. Murray	371	4	60	1,000		"
Huntingdon	Walcha	Wm. Livingston	1,500	8	12	1,600		"
Healthy Hill	"	Wm. Long	96	4	6		2	"
Holstein	"	Augustus Lomax		20	5	2,600	50	"
Ivy Bank	"	David Green	382	4	6	565	3	"
Irida	Uralla	John Manuel	1,560	7	39	1,550		"
Irish Town	Walcha	Bridget Bird	1,327	8	20	2,000		"
Inglebar	"	John Connal	2,037	20	200	3,700		"
"	"	Francis Jameson		2	13	116		"
Irish Town	"	Richd. Blake		4	4			"
Jeogla	Armidale	David Bell	15,400	12	1,500			"
"	"	Wm. B. Frizell		50	100			"
Jock's Water	"	David Brown		15	26	900		"
Kangaroo Flat	Walcha	Robert Laurie	40	20	500	800	10	"
Kangaroo Lagoon	"	Thos. Shanahan		4	6	400	4	"
Kentucky	Uralla	James Ryan		9	5	950	7	"
"	"	Thomas Cahill		3		200		"
"	"	Thomas Griffin		3	18			"
"	"	Wm. Dorrington	358	3	12	700	2	"
"	"	Jno. Hassett		7	12			"
"	"	Mrs. Swab		1	2	190		"
"	"	Thomas Bishop		3	50			"
"	"	Henry Nelson	950	4	10	1,000		"
"	"	Chas. Unvahan		6	15			"
Kolly's Plains	Armidale	R. I. Perrott	464	8	29	440		"
"	"	Hy. W. Dixon	103	2				"
"	"	Conrad Fuchs	700	23	20			"
"	"	John Sewell	700	8	25	700		"
"	"	Jno. M'Lennon	250	7	33			"
"	"	Wm. Cattell	50	2	5			"

APPENDIX 2—continued.

Name of Holding in alphabetical order.	Post Town of Holding.	Name of Occupier.	Acreage.	No. of Horses.	No. of Cattle.	No. of Sheep.	No. of Pigs.	To whom returned.
<i>Armidale—continued.</i>								
Kelly's Plains.....	Armidale	Jno. Kilkelly.....	80	6	2	Inspector.
"	"	Robt. Paterson.....	34	2	9	"
"	"	Casper Brandsheit.....	115	3	5	1	"
"	"	Gavin Dixon.....	195	6	50	5	"
"	"	Jno. Wilkinson.....	72	4	7	"
"	"	Thomas Cattell.....	107	11	20	"
"	"	William Fenton.....	200	6	14	6	"
Kelvin Grove.....	Walcha	Samuel Munsie.....	3,000	12	30	2,000	10	"
"	"	Jno. M'Hattan.....	1,240	4	5	1,100	"
Keynshaw.....	Armidale	Vivian Graham.....	1,140	6	20	2,000	"
Kilroy.....	"	Peter M'Grath.....	298	4	1	313	"
Kilcoy.....	"	Rodk. M'Lennon.....	1,544	6	33	1,995	6	"
Kingsgap.....	"	Patk. Little.....	2	7	500	"
Kingstown.....	Bundarra	S. King.....	40	25	25	2,400	20	"
"	"	Wm. King.....	500	200	40	2,000	"
"	"	Jas. & Jno. King.....	200	800	"
King John's Swamp.....	"	Thomas Ryan.....	14	5	14	465	"
Kuthi.....	"	Jno. Williams & Son.....	620	12	600	60	"
Lake Farm.....	Uralla	John Ward.....	620	16	22	400	10	"
Lake Mount.....	"	Wm. Armstrong.....	1,770	15	70	820	3	"
Launchley.....	"	A. J. Greenland.....	440	5	840	"
Laura.....	Bundarra	Phillis Smith.....	490	4	10	128	3	"
"	"	Geo. Parker.....	640	30	50	1,400	2	"
"	"	T. H. Duncombe.....	4	9	80	"
Laurel Park.....	Wandsworth	John Reeves.....	4	3	700	"
Laura.....	Bundarra	George Baker.....	5	10	1	"
"	"	O. H. Baker.....	6	"
"	"	Mary Duncomb.....	240	4	5	3	"
"	"	M. A. Baker.....	190	4	4	1	"
"	"	H. A. Duncomb.....	690	13	10	"
Laura Creek.....	"	Joseph Reynolds.....	90	4	7	"
Loanga.....	Bendemeer	Joseph Clay.....	1,920	3	28	2,130	"
Lochaber.....	Rockvale	William Hamilton.....	800	5	30	1,920	"
London Forest.....	Uralla	William Low.....	413	7	10	255	"
London Farm.....	Armidale	Wm. Fenton.....	200	7	15	6	"
Longford.....	Bendemeer	G. L. Gibson.....	40,000	15	300	12,880	"
Long Swamp.....	"	Henry Battles.....	1,200	30	800	"
"	"	Charles Gouge.....	40	2	6	5	"
Long Reach.....	Bundarra	A. J. Darby.....	6,000	16	100	4,150	"
Long Reach Farm.....	"	Thomas Dawson.....	600	18	20	1,200	"
Long View.....	"	John Johnson.....	400	6	20	10	"
Low Dinah.....	"	Rody Manning.....	1,290	10	20	7	"
Loanga.....	Bendemeer	William Rooney.....	1,920	3	7	1,600	"
Lyndhurst.....	Armidale	William Coventry.....	20,000	30	300	17,050	"
Maiden Creek.....	"	Thomas Bourke.....	400	7	13	795	"
"	"	George Bourke.....	300	7	6	900	"
"	"	Jno. D. M'Rae.....	440	4	6	949	"
"	"	Michael Bourke.....	1,300	5	10	900	"
"	"	Rodk. M'Rae.....	3,000	5	24	3,000	"
"	"	William Blake.....	577	4	8	"
Mainey's Creek.....	"	Wm. Harn.....	5	25	730	"
Maister's Swamp.....	Walcha	Wm. Martin.....	220	8	13	6	"
Martindale.....	"	Robt. W. Neil.....	640	4	10	1,800	10	"
Maryville.....	"	Geo. Monday.....	336	7	13	190	"
Mayfield.....	Walcha	Thomas M'Farlane.....	500	4	24	790	"
M'Donald River.....	"	C. Wenzel.....	150	1	150	"
"	"	Jno. M'Keaten.....	700	3	4	400	"
"	"	Jno. Pike.....	7	12	"
M'Intyre Flat.....	Armidale	Jno. Hiscox.....	559	8	20	400	"
"	"	Wm. Hiscox.....	200	7	20	4	"
"	"	Patk. Barry.....	200	4	3	2	"
"	"	Wm. Porter.....	347	10	20	40	6	"
M'Leod's Creek.....	"	Wm. Lockyer.....	5	650	5	"
Melton.....	Guyra	Thos. Carpendale.....	536	7	34	850	2	"
Mary Grey.....	Walcha	Thomas Fletcher.....	600	6	12	770	2	"
Merry Vale.....	"	Louisa Martin.....	7	34	850	2	"
Middle Farm.....	Armidale	J. B. Blencowe.....	112	3	3	"
Mihi Creek.....	Uralla	James Townsend.....	560	5	10	493	"
"	"	Andrew Lockyer.....	166	8	4	120	"
"	"	John Menzies.....	400	3	2	400	"
"	"	David Starr.....	3	7	"
"	"	Mary Lockyer.....	320	13	441	"
"	"	Ross Bros.....	20	20	1,200	"
"	"	Henry Pearson.....	2,303	37	65	2,000	"
"	"	John Frost.....	167	6	20	"
"	"	Francis Donoghue.....	641	4	6	1,230	1	"
"	"	James Miller.....	12	5	"
"	"	Thomas Doyle.....	300	13	11	480	3	"
Milady's Creek.....	Walcha	John Stier.....	530	2	260	"
"	"	Carl Stier.....	1,590	6	15	1,030	2	"
Mill Bank.....	"	Henry Tickle.....	50	8	12	1,920	"
Mitchell's Flat.....	Armidale	Geo. Schupp.....	90	6	"
"	"	James Ellis.....	76	4	3	"
"	"	John Schwan.....	80	9	"
"	"	Joseph Fraser.....	250	9	30	490	2	"
"	"	John Clark.....	400	10	50	800	"
Mona Valley.....	Walcha	T. & B. Kermode.....	1,540	10	20	1,500	10	"

APPENDIX 2—continued.

Name of Holding in alphabetical order.	Post Town of Holding.	Name of Occupier.	Acreage.	No. of Horses.	No. of Cattle.	No. of Sheep.	No. of Pigs.	To whom returned.
<i>Armidale—continued.</i>								
Moona Plains.....	Walcha	Mrs. Crawford.....	807	70	1,200	2	Inspector.
Moorabac	"	James Bishop & Wm. Cleghorn	1,500	25	400	10	"
Mountain Station	"	John Steiger	400	5	8	114	2	"
Moore Park	Armidale	Richard Moore	10	80	5	"
Moredun	"	Wm. Wright	80	5	12	481	"
"	"	Thomas Cottrell	700	50	100	4,000	2	"
"	"	Andrew Wanchope.....	40,000	46	200	4,200	"
Morgan's Gully	"	John O'Dowd	780	2	48	"
Mother of Ducks	Guyra	Wm. J. C. Bath	40	1	5	"
"	"	James Moore	200	30	150	"
"	"	James Hutten	40	5	4	"
"	"	Robert Moore	120	6	5	"
"	"	Edward Ezzard	224	10	30	"
"	"	Jas. M'Millan	1	18	1	"
"	"	Stephenson Moore	90	5	6	"
"	"	John Moore	120	7	2	"
"	"	Jas. Dangerfield	233	6	"
"	"	Andrew Gearson	3	32	3	"
"	"	Samuel Moore	140	12	30	3	"
"	"	William Moore	80	20	50	"
"	"	Phoebe Moore	510	20	50	4	"
"	"	James Moore, senr.	280	5	25	1	"
"	"	David Hutton	133	4	9	1	"
"	"	Michael O'Keefe	164	2	"
"	"	Joseph Monteith.....	170	5	6	6	"
Mount Butler.....	Armidale	Richard Townsend	120	6	6	4	"
"	"	James Fardell	40	3	7	2	"
"	"	Andrew Strahley.....	114	3	12	"
"	"	Charles Grills	373	8	14	3	"
"	"	John Fraser	1,280	2	950	2	"
"	"	Isaac Downe.....	40	2	"
"	"	Robert A. Gibson	40	2	"
"	"	Geo. Gibson	297	1	"
Mount Gibson	"	Jno. Gibson	1,400	2	1,000	"
Mount Kennedy	"	Denis Kennedy	350	7	12	260	"
"	"	Patrick Kennedy.....	1,100	6	10	270	"
Mount Lonsdale	"	John Wright	887	6	650	"
"	"	Thomas Wright	781	8	650	"
"	"	William Wright	764	14	60	677	"
Mountain Farm.....	Bendemeer	Jane Burt	640	3	7	610	"
Mountain Station	Walcha	A. W. Chandler	350	6	6	2	"
Mulierindie	"	David Bell	1,017	4	20	17,785	"
Muniska Farm	Uralla	Wm. J. Dorrington	6	11	711	3	"
Myanba.....	Armidale	Andrew Black	3,010	8	70	3	"
McLydia Farm	Uralla	Alex. M'Millan	629	17	20	952	4	"
Malford Cottage	Walcha	Sarah Bath	193	1,300	"
Netherton	"	James M'Guffay	530	6	6	600	6	"
New England Hotel.....	"	Charles D. Moore	24	13	15	"
Newton Cottage	Armidale	W. H. Crowe	22	1	8	2	"
New Valley	"	Henry Hoole	1,280	7	6	1,500	8	"
Northern Road	"	Henry Godfrey	1	2	"
"	"	Charles Ekert	108	3	1	"
"	"	Andrew Stephens	100	8	8	5	"
"	"	Wm. Godfrey	8	8	"
Nova Zembla	"	Hugh M'Millan	310	4	5	3	"
"	"	Dan. M'Lenman	640	2	4	"
Nowendoc	Walcha	James Laurie	640	6	30	"
"	"	Albert Laurie	640	2	40	"
"	"	Thomas Laurie	6,000	40	2,000	20	"
Nutherton	"	James M'Guffay	530	6	6	600	6	"
Nova Zembla	Armidale	Agnes M'Millan	440	2	4	500	2	"
Ollera	"	Richard J. Thomas.....	5	15	"
"	"	David Judge	200	20	2	25	"
Oakley Creek.....	"	George Light	40	2	8	10	1	"
Oaklands.....	"	Patrick, Joseph, and Daniel M'Inlay	900	10	50	1,200	4	"
"	"	James M'Inlay	1,400	10	20	"
Old Hillgrove.....	"	Robert Allingham	363	8	27	593	"
Old Man Station	"	Isaac Jenner.....	80	6	8	2	"
Ollera	"	Geo., Jno., and Edwd. Everett	68,500	90	2,770	27,271	10	"
Orchard Field	"	Jacks Bros.	250	7	2	180	3	"
Orandumbi	Walcha	John Keightley	9	11	7	"
Orrabah	"	William Browning	50	4	4	950	"
"	"	Thomas Moran	100	5	15	650	2	"
"	"	John Jurd	100	15	30	1,300	"
"	"	Daniel Jurd	1,320	12	30	1,200	6	"
Orundumby	Walcha	James Walsh	4	1,200	"
Pinch Flat	Armidale	Patrick McCarthy	40	1	"
"	"	Thomas Williamson	400	4	10	500	4	"
"	"	Christy Cook	40	4	14	1	"
"	"	John Lee	142	2	4	"
"	"	Philip M'Guire	60	3	"
"	"	John M'Guire	200	4	6	1	"
"	"	John Ryan	430	6	4	700	5	"
Pinch Slab	"	John Keiling	40	5	8	"

APPENDIX 2—continued.

Name of Holding in alphabetical order.	Post Town of Holding.	Name of Occupier.	Acreage.	No of Horses.	No. of Cattle.	No. of Sheep.	No. of Pigs.	To whom returned.
<i>Armidale—continued.</i>								
Pine Creek	Bendemeer	Jacob Schalk	208	5	6	Inspector.
Pint-pot Creek	Armidale	James Kelly	850	6	760
"	"	Alex. M'Clenehan	1,600	14	15	2,200
"	"	Francis Mulligan	3,000	10	30	3,000	4	..
Piterieff	"	Robt. Sutherland	3	700	2	..
Pleasant View	Guyra	Richd. M. Pearson	640	9	20
Pointfield	Armidale	Rodk. Finlayson	2,740	6	40	3,500
Power's Creek	"	Angus Cameron	420	4	430
"	"	Geo. Elliott	1,049	5	1,200
"	"	Ml. Leary	340	9	20	4	..
"	"	Chas. Rogers	360	2	5	300	1	..
Port Stephens Road	Walcha	Amos Chandler	60	4	25	4	..
Primrose Hill	"	Edwd. Lawman	370	11	29	2	..
Prospect	Armidale	James Kelly	2,670	12	14	2,450	2	..
Puddledock	"	John W. Gay	100	7	11	70
"	"	Joseph Wright	100	3	4
"	"	Jacob Scheef	1,000	9	57	907	11	..
"	"	Edwd. Jones	40	7	12
"	"	Jas. Williams, junr.	640	4	8	600
"	"	Jas. Williams	640	4	5	980
"	"	Thos. Osborne	400	2	7	2	..
"	"	John Williams	479	4	7	596
"	"	John M. Mcagney	540	8	12	400	2	..
Prospect	Uralla	F. G. Taylor	1,500	2,135
Ranger's Vale	Walcha	Christopher Bath	463	6	6	400	6	..
Red Bank	"	Alex. Kirk	140	5	3	4	..
"	"	Alfred Hock	20	3	2	4	..
"	Armidale	G. R. Allingham	750	4	4	1,200	9	..
Redford Farm	"	Rose A. Cuskelly	300	3	2	200
Red Hill Farm	Uralla	Charles Duddy	150	4	2
"	"	Eliza Bullen	270	2	6	1,100
Retreat Inn	Armidale	David Cregan	420	6	8	600	7	..
Retreat	Bendemeer	H. B. Tomkins	40,000	16	300	3,300
"	"	David Bell	30,000	30	150	6,710
"	Uralla	H. G. Marsh	2,900	4	22	2,344	1	..
Riverside	Uralla	H. G. Marsh	2,900	4	22	2,344	1	..
Rocky Dale	Bendemeer	Geo. Rixon	2
Rocky Gully	"	Chas. Easterman	1,064	2	1,300	1	..
Rock Hall	Bundarra	Robt. Chapman	4,500	12	35	3,500	4	..
Rock Hill	Walcha	Sophia Ulrich	700	15	20	340	2	..
Rocky River	Uralla	John Goode	300	2	4	250
"	"	Geo. White	40	2	6	3	..
"	"	Wm. Fearby	1,060	4	8	1,600
"	"	Henry Bullen	8
"	"	George Jones	40	6	25	14	..
"	"	Hannah Bullen	4	7
"	"	George E. Griffith	80	6	7
"	"	Charles Grills	372	8	12	3	..
"	"	John Gordon	2	2
"	"	S. C. Cooper	1,240	4	6	1,000
"	"	William Skews	590	4	12	500
"	"	James Vickery	925	9	38	1,175
"	"	James Young	890	5	25	768
"	"	Henry Ingle	1	10	35
Rock Vale	Armidale	William Bracken	1,940	4	30	2,400
"	"	Alfred Smith	420	1	420
"	"	James Bracken	250	4	10	1,000	10	..
"	"	Joseph Hamilton	100	2	5	500
"	"	Samuel Bending	627	5	5	1,000
"	"	Thomas Watt	297	20	12	180
"	"	Samuel Kelly & Mgt. M'Leneghan	1,240	3	5	730
"	"	W. H. Jones	40	6	6
"	"	Francis White	100	3	34	700	3	..
"	"	Mary Reid	1,200	4	18	1,517	1	..
"	"	Fredk. Schroder	675	4	16	530	5	..
"	"	Henry Frost	200	2	6	200
"	"	John A. Edgar	1,619	4	6	1,700
"	"	John Gill	7,000	10	1,300
"	"	Thomas Schaffer	1,300	13	35	1,300	15	..
"	"	Alex. Faint	100	2	8
"	"	John M'Donnell	100	3	6	400	1	..
Rockwell	Walcha	Fredk. Schrader	675	4	19	648	10	..
"	"	Henry Steep	6	18
Rockwood	Armidale	F. R. White	20,000	145	789	17,805
"	"	John Parsons	240	4	3	400
"	"	John M. Watt	300	14	7	180
Rose Bank	Walcha	Stephen Partridge	310	6	1	290
"	"	Alfred Hoy	173	2	180
"	"	Geo. Parsons	726	2	7	993
"	"	Jno. G. Little	400	7	6	800
Roseneath	Armidale	Jno. A. M'Donald	40	8	10	1	..
Rose Dale	Uralla	F. G. Taylor	1,150	1,420
Rose Valley	Walcha	Ellen Fery	511	2	10	240
Rosewood	"	Angus M'Leod	330	3	1
Round Mountain	Bundarra	Jno. Chapman & Sons	1,050	6	10	2,640
"	"	Jas. Chapman	320	9	17	274
Round Swamp	"	Jno. Wall	840	5	15	900
Ryanda	Uralla	John Ryan	80	4	8	500
Rose Hill	"	William Ryan	440	4	5	675

APPENDIX 2—continued.

Name of Holding in alphabetical order.	Post Town of Holding.	Name of Occupier.	Acres.	No. of Horses.	No. of Cattle.	No. of Sheep.	No. of Pigs.	To whom returned
Armidale—continued.								
Rosewood	Guyra	Gottlieb Drabsch	640	11	35	600	...	Inspector.
Rose Bank	Armidale	William J. Jones	300	6	26	1,200	5	"
Rose Dale, Glen Morrison	Walcha	John Metcalf	640	8	20	570	7	"
Roydon Farm	Uralla	John Bone	140	5	4	6	"
Salsbury	"	Exors. M. H. Marsh	20,000	60	100	20,100	...	"
"	"	Hy. Cruikshank	98	7	8	45	...	"
"	"	Thomas Buckley	100	2	"
"	"	Richd. Hiddins	50	9	4	6	"
"	"	Edwd. Cahill	1,400	4	4	1,100	...	"
"	"	Jno. Ryan, junr.	740	9	6	550	...	"
"	"	Andw. Carlon	1,140	8	10	700	...	"
"	"	James Johnson	358	2	12	450	...	"
"	"	John Ryan, senr.	80	1	9	"
"	"	Jno. Murray, senr.	220	5	3	280	...	"
"	"	Jno. Heffernan	6	1	8	"
"	"	Henry Bourke	1,580	8	9	1,821	1	"
"	"	Mr. Heffernan	6	8	700	3	"
Sandy Creek	Armidale	Robt. J. Dickins	480	10	35	50	4	"
"	"	Ben Dawson	1,440	7	16	1,800	...	"
"	"	Geo. Danmerrell	950	5	24	1,600	...	"
"	"	Jas. Reeves	100	4	12	200	6	"
Sandy Flat	"	C. W. Little	8	4	6	"
Sandon Forest	Uralla	Richard Wilkinson	173	6	15	2	2	"
Saunarez Creek	Armidale	Patk. Killen	316	8	19	"
"	"	John Haynes	285	7	20	4	"
"	"	George Frost, senr.	3	1	"
"	"	Geo. Cattell	219	3	2	"
"	"	Terence Rafferty	216	11	20	2	"
"	"	Josiah Mollatt	360	10	165	13	"
"	"	Henry Hamel	440	7	36	4	"
"	"	Henry E. Holloway	150	8	15	4	"
"	"	William Martin	230	6	12	6	"
"	"	Laurence Cuskley	140	7	18	3	"
"	"	William Miller	266	10	20	3	"
"	"	William Frost	5	20	800	4	"
Saunarez Ponds	"	Ann Alizabert Hughes	50	5	2	3	"
"	"	Geo. Frost	70	4	3	2	"
"	"	Jas. Ferris	220	2	12	4	"
"	"	Joseph Frost	140	5	13	185	10	"
"	"	Duncan M'Lennon	40	6	6	2	"
"	"	Thos. Frazer, jun.	619	3	15	350	3	"
"	"	John Ferris	225	5	25	4	"
"	"	James J. Ferris	150	5	11	3	"
"	"	John Cameron	620	11	10	720	12	"
"	"	James Mitchell	2,300	7	16	3,200	...	"
"	"	John Howe	550	7	30	2	"
"	"	Rose A. O'Brien	480	7	75	200	2	"
"	"	William Burrows	160	5	20	4	"
"	"	Patrick M'Kinlay	580	10	65	4	"
"	"	Geo. Bell	320	6	10	7	"
"	"	Robt. Symington	130	4	10	6	"
"	"	Walker S. Wright	180	4	3	1	"
"	"	Robt. Ferris	160	5	12	6	"
"	"	John Cochran	126	4	10	3	"
"	"	Jas. Whan	345	7	20	1	"
"	"	Geo. Frost	70	3	1	"
"	"	Thos. Hare	248	6	12	2	"
"	"	Mrs. E. Ferris	170	4	12	5	"
"	"	William Chapman	147	10	19	"
"	"	Herbert Sloggett	80	3	3	2	"
"	"	Edward Maguire	100	6	"
"	"	William Thompson	40	7	2	1	"
"	"	Anna E. Hughes	50	5	2	3	"
"	"	Wm. Symington	42	4	5	2	"
"	"	John Hawke	91	7	7	11	"
"	"	Robt. Dawson	148	8	8	600	7	"
"	"	Thos. Frazer	156	3	15	"
"	"	Ben. Frost	297	9	27	5	"
"	"	John Yeomans	80	5	20	3	"
"	"	Henry Baker	40	3	4	"
"	"	Patrick Killen	250	8	19	"
"	"	Joseph Hanson	43	5	4	10	"
"	"	Samuel Whan	201	3	18	"
"	"	W. R. Harrison	4	"
Serpentine	Walcha	Britton Bros.	70,000	10	1,200	"
Shallon	Armidale	Jas. M'Kenzie	1,600	4	10	1,681	...	"
Shannon's Vale	Walcha	Michael Lahay	2	"
Shrigley	Bundarra	F. & G. E. Baker	25	200	"
Spring Creek	Walcha	Richard Partridge	60	4	"
"	"	P. Murphy	1,000	4	2	1,000	1	"
Springfield	"	Wm. Henderson	154	5	23	8	"
"	"	John Crough	640	20	30	3,000	5	"
Spring Mount	Armidale	Edwin Parsons	200	2	12	528	1	"
"	"	John Williams	479	4	7	468	...	"
"	"	James Chapman	320	9	17	278	...	"
"	"	Ralph Williams	302	1	16	200	...	"
Spring Valley	Beudemcor	Fredk. M'Ginty	1,098	6	20	1,300	...	"
"	"	Geo. Martin	522	6	8	680	2	"

APPENDIX 2—continued.

Name of Holding in alphabetical order.	Post Town of Holding.	Name of Occupier.	Acreage.	No. of Horses.	No. of Cattle.	No. of Sheep	No of Pigs.	To whom returned.
Armidale—continued.								
Spring Valley	Bendemeer	Robt. Livingston	684	11	21	756	4	Inspector.
"	"	Robt. Bayliss	150	10	10		2	"
Spring Well	Walcha	Edward Lahey	40	3				"
Spring Paddock	Uralla	William House	901	2	20	1,700	4	"
Spring Mount	Armidale	James Ryan	16,000	100	300	9,000	12	"
Spring Farm	"	Edward Parsons	200	8	18		2	"
Springfield	Walcha	Thomas Carr	2,500	5	20	2,060	7	"
Sutton Farm	Armidale	Thos. Parkinson	140	6	13			"
Summer Hill	"	Geo. Faint	40	3				"
"	"	Robt. M'Hattan	600	6	12	800	2	"
"	"	Martin Post	220	4	4	89		"
Wandsworth	"	Geo. Fenton	300	5	2	530	2	"
"	"	Geo. Kiefer	40	1				"
"	"	John Bourke	1,300	6	15	1,200	4	"
"	"	Chas. Cattel	600	7	6	490	10	"
Summer Ville	Carlisle Gully, Uralla	Allen M'Donald	1,780	3	3	1,320	4	"
Sunny-side	"	John Glover, junior	644	5	12		2	"
"	"	Mary A. Steep	1,800	3	3	1,200		"
Surveyor's Creek	Walcha	Mrs. Scott	57,000	20	800	18,000	2	"
"	"	Colin Stitchberry	640	3	4	600	4	"
Spitzbergen	Armidale	Richard J. Harvey	499	4	15	350	1	"
"	"	Thos. J. Starr	1,280	4	10	500	2	"
St. Helena	Walcha	John Egan	600	5	3	730	3	"
"	"	Geo. Scott	1,900	3	12	1,400	11	"
"	"	Chas. Beneke	480	3		490	4	"
"	"	F. Monaghan		6	5	230	4	"
"	"	Geo. Tickle	300	10	12	500	6	"
"	"	Albt. Foster	40	4	2		1	"
St. Leonards	"	Thos. Ryan	640	5	7	240		"
"	"	John M'Namara	500	12	15	950		"
"	"	Alfred Jones	1,500	3	14	3,000	4	"
Spring Creek	"	N. A. Boulton	4,000			4,200		"
St. Leonards	"	Michael O'Keefe	192	6	9		2	"
"	"	Samuel Brazel	600	20	20	1,400	20	"
"	"	Jas. M'Namara		3		500		"
"	"	David Lynch	546	21	7	900	2	"
"	"	John Bird	300	4	50			"
Stony Creek	"	Fredk. Hogno	240	5	10		3	"
"	"	John Hogno	770	5	8	100	1	"
"	"	August Hogno	580	3	6		4	"
"	"	Arthur Orchard	200	2				"
"	"	John Dyson	160	3	5	300	7	"
Stony Batter	Uralla	A. E. Hayes	60,000	12	100	11,900	1	"
Tallisker	"	Chas. M'L. Marsh	6,500	10	25	6,500	4	"
Tangley	Armidale	Donald Stewart	2,107	18	49	4,286	5	"
Tara	Bendemeer	Robt. Scholes	10,000	8	600	6,000		"
Tara Hall	Walcha	Geo. Byrnes	320	2	9			"
Tea	"	John Goodwin	40	4				"
Tenterden River	Armidale	David Dawson	425	8	10	700		"
Tenterden Run	"	William Percy	820	3		500		"
Terrible Vale	Uralla	John M'Pherson	500	5	20		2	"
"	"	John Dunn	75	3			2	"
"	"	Thos Cleary	204	4		320		"
"	"	Jas. Flemming	137	1	10	70		"
"	"	Edward Dawson	80	4			2	"
"	"	F. G. Taylor & Co.	18,900	25	105	20,745	5	"
Thalgarrah	Armidale	Henry E. Bigg	10,000	12	30	6,000	2	"
The Glen; see Ohio & Congi	Walcha	James A. Nivison	36,000	30	60	24,177	10	"
The Hill	Armidale	F. R. White	400	4	30	700	3	"
The Junction	"	William Barnes	115	3	20		30	"
Tia	Walcha	Brown Bros.	20,000	90	1,000		8	"
Tia River	"	Augustus Hooke	8,005	133	7,000	13,220		"
Tiara-Walcha	"	Edward Norton & Sons	631	100	1,000	11,000		"
Tibue	"	R. Logan	17,240	20	800		25	"
Tillbuster	Armidale	B. J. T. B. Warner	19,000	30	40	9,051	10	"
"	"	Peter Charlston	200	6	6		2	"
"	"	George Cross	1,300	20	30	150	10	"
Tillbuster Creek	"	William C. Hilliard	283	8	5			"
"	"	Geo. Hilliard	400	5	9	978	6	"
Tinker's Falls	Walcha	John Lawler	520	3	10	763		"
Tom's Gully	Armidale	Agnes Jones	500	7	8	140	4	"
"	"	Wm. H. Johnstone	222	4	14	340	1	"
Toryburn	Uralla	R. Blaxland	83,000	30	2,500	13,100	3	"
Tower Hills, Wollomumbi	Armidale	Isaac Jones	500	12	75	926		"
Triangle Farm	"	Edwin Tarrant	1,280	50	100	4,000		"
Tullich	Walcha	Alexr. M'Kay	2,800	12	80	4,000		"
Turkey Flat	Armidale	William Fraser	940	4	4	900	4	"
"	"	Isabella Fraser	940	4	6	900	4	"
Tom's Gully	"	James B. Dawson	1,280	33	60	1,460		"
Tower Hills, Wollomumbi	"	Isaac Jones	500	12	75	960		"
Uralla	Uralla	Richard Vickers	5,000	3	4	2,980		"
"	"	W. A. Jones	120	5	5		5	"
"	"	Jas. M'Crossin, seur.	150	5	25		2	"
"	"	John Carroll	580	5	10		20	"
"	"	Jas. M'Crossin	188	10	50			"
"	"	Helen M'Crossin		7	15	750	6	"
"	"	W. S. M'Crossin	6	3	3		4	"
"	"	Francis T. Bauer	180	7	5		3	"

APPENDIX 2—continued.

Name of Holding in alphabetical order.	Post Town of Holding.	Name of Occupier.	Acreage.	No. of Horses.	No. of Cattle.	No. of Sheep.	No. of Pigs.	To whom returned.
Armidale—continued.								
Uralla	Uralla	Henry Goodham	65	3	2	2	Inspector.
"	"	J. Hope Sandilands	640	8	5	1	"
"	"	David Davidson	970	8	20	900	"
"	"	William Dorrington	1,130	3	12	765	"
"	"	Patrick Shanahan	1,000	"
"	"	William Crapp	1,280	7	10	2,000	"
V. Dale	"	Richard Pearson	640	25	50	2	"
Wadeville	Armidale	William Wade	270	4	"
Wakefield	"	E. J. Frizell	140	4	25	790	10	"
Walcha	Walcha	S. Farrell	20	4	2	130	8	"
"	"	Colin Greig	28	3	2	"
"	"	John Egan	25	4	2	400	1	"
"	"	M. J. Walsh	130	16	10	"
"	"	Alex. Mitchell	9	6	6	14	"
"	"	D. W. Jamison	700	8	25	2,330	"
"	"	James Spring	300	2	250	"
"	"	Geo. Rodey	200	3	4	440	2	"
"	"	Jas. Cribb	222	3	3	259	"
"	"	John Johnston	10	6	14	"
"	"	Joseph Wagner	312	3	2	450	2	"
Including Walcha, Wollomumbi, Branga Plains, and Callagan's Swamp.	"	John Fletcher	22,083	172	5,820	34,700	16	"
"	"	M. J. Hamilton	5	3	4	3	"
"	"	John Clare	4	2	6	2	"
"	"	Thos. Steel	21	7	5	1	"
"	"	Alfred Bath	345	6	15	820	6	"
"	"	Alfred Jones	3	14	3,000	2	"
Walcha Park	"	Henry Hogan	15	1	2	"
Walcha Road	"	C. S. Cleaver	8	3	"
"	"	Thos. Crawford	3,000	4	6	2,500	1	"
"	"	Wm. Martin	700	20	20	700	12	"
"	"	Michael Sweeney	1,600	4	4	1,360	2	"
Walcha	"	Fredk. G. Bath	160	5	4	400	10	"
Wollomumbi	Armidale	Henry Purkiss	40	20	20	5	"
"	"	John M'Pherson	200	2	800	"
"	"	Richard Frizell	430	8	"
"	"	Richard T. Jones	180	7	1	5	"
"	"	Donald M'Pherson	300	5	"
"	"	John M'Alister	1,505	5	4	1,900	"
"	"	Alex. J. Diamond	517	2	1,500	"
Wadsworth	"	W. M. Stevenson	100	12	5	2	"
"	"	Wm. M'Crossin	1,280	30	25	450	2	"
"	"	Jas. Low	1,480	22	3	2,750	"
"	"	Catherine Braid	20	1	5	"
Waterloo	"	Joshua H. Head	9,908	30	30	17,000	20	"
Waverley	"	Wm. Ferguson	1,145	11	15	3,700	5	"
Wilson's Creek	"	John M'Phail	1	224	5	"
Winscombe	Bundarra	Jas. A. St. Clair	8,000	8	25	6,000	5	"
"	"	Wm. Baker	40	3	"
Winterslow	Uralla	P. G. Marsh	1,920	5	40	2,050	2	"
Woodvale	"	John King	200	2,700	2	"
Woodburn	"	Wm. Thorley	1,800	10	8	2,000	"
Woodlands	"	Samuel Pearson	640	13	6	"
"	"	Jas. Swales	1,320	7	18	3,000	9	"
Woodville	Walcha	Michael O'Brien	640	5	20	700	"
"	Armidale	Mary E. M'Cully	6,000	10	12	5,000	7	"
Wyndella	Uralla	Richard Roberts	1,950	9	14	1,150	1	"
Wollon	"	Charles Blaxland	10,000	12	15	"
Wollomumbi	Armidale	Alexander Frazier	3,060	5	47	2,700	"
Winton Vale	"	Elizabeth Percy	3	500	"
Wollomumbi	"	James Butler Rose	2	16	2	"
Walcha	Walcha	Geo. Erratt	5	3	10	"
Wood Park	Armidale	Henry Pearson	2,323	87	65	2,070	"
Walcha	Walcha	John Hogue	40	5	8	1	"
Yarrowitch	"	W. J. A. Nivison	9,025	50	1,500	4,000	"
"	"	Edward Stack	5	2	4	"
Yarrowyck	Armidale	Geo. Adams	640	10	30	86	1	"
"	"	Manuel Bros.	2,000	20	50	4,888	"
"	"	John Sims	2	1	"
"	"	Jas. B. Lillierap	640	5	26	500	4	"
"	"	Richard Jolly	300	5	20	1,000	4	"
"	"	Hector Cameron	1,360	4	8	975	3	"
"	"	Walter Lolly	100	4	14	4	"
"	"	John Taylor	290	3	7	4	"
"	"	John Austin	120	7	15	4	"
"	"	Wm. Gratten	360	9	11	250	5	"
York Flat	Walcha	Mary A. Diderick	200	1	700	7	"
"	"	John Gatward	100	3	4	480	3	"
Yarrowyck	Armidale	Fredk. M. Mills	8,698	10	200	300	7	"
			1,937,731	8,520	70,655	1,224,366	1,958	

APPENDIX 2—continued.

Name of Holding in alphabetical order.	Post Town of Holding.	Name of Occupier.	Acres.	No. of Horses.	No. of Cattle.	No. of Sheep.	No. of Pigs.	To whom returned.
Balranald.								
Balranald	Balranald	Charles Viles	24	16	6	
"	"	H. J. Shailor	25	3	
"	"	S. Amery	9	4	5	18	
"	"	W. O. Close	52	6	6	100	6	
Blynelong (Juanbung)	Oxley	Thomas North	440	2	16	
Box Clump (Juanbung)	Oxley	John North	640	3	16	
Bimbouette	Moulamein	John M'Leod	320	5	23	320	1	
Balranald	Balranald	Wm. Pym	100	4	2	
"	"	J. Hurle	150	8	
Bookowa	"	E. G. Henderson	773	7	120	2	
Boort Farm	"	Wm. M'Vicar	439	4	40	
Boxdale Farm	"	C. J. Solvester	640	5	4	122	2	
Box Creek	"	W. R. Thomson	40	14	360	4	
Clare	"	Stainbridge, Meares, & Waugh	448,000	130	154	57,500	
Canally	"	James Lawrence & Sons	416,340	165	67	48,750	
Cha Sing	Moulamein	Grant & Childs	100,000	32	140	24,762	11	
Clytha Farm	Balranald	John Turner	2,652	6	10	555	1	
Connor's Dale	Swan Hill	Frances Smith	2,953	14	8	2,149	3	
Chalonite	Kerang, Victoria	Thomas Meade	492	6	273	2	
Cluny	Leewah, via Moulamein.	Geo. Squires	1,032½	6	1	467	1	
Canaway	Balranald	Walter Jobson	956	8	50	
Cow Pasture	"	P. Young	459	5	2	45	
Dunmore	Moulamein	W. J. Clark	1,280	5	25	80	
Darling Block D.	Balranald	M'Intyre and Robertson	39,400	7	6	11,020	3	
Euston Station, Garpang and Manfred	Euston	Hon. Wm. Taylor	911,370	150	200	104,000	6	
Essex Grove	Euston	David Hull	800	6	160	
Gol Gol	Balranald	Everett & Whyte	350,080	70	80	30,000	
Gonn	Kerang, Victoria	Halfey & Dennis	72,000	17	7	23,000	2	
Glen Emu	Balranald	James Tyson	178,000	40	50,000	
Glen Emu, Tori	"	Richard Graham	2,550	45	25	
Grassmere	"	Dugal Cameron	886½	10	580	
Gonn Dairy	Koondrook, Victoria	Geo. Parkman	80	4	10	70	6	
Greenland	Oxley	Donald M'Lean	200	4	
Gonn	Kerang, Victoria	G. W. Morrison	640	250	
Helsly	Balranald	Arthur Hind	250	9	
Hapsford	"	Wm. Hind	140	5	2	
"	Hatfield.	J. Hartshorn	27	104	
Juanbung	Oxley	A. M'Leod	640	5	10	
Junction Hotel	Balranald	John Byrne	1,700	33	37	
Juanbung	Oxley	James Tyson	200,000	120	2,500	
Juanbung	"	Thomas Kelly	640	2	
Juanbung	"	John Peacock	640	3	
Kilfera	Balranald	Kilfera Pastoral Co. (Limited)	832,000	120	100	102,000	
Kerkerie	Moulamein	John Cumming	122,000	46	31	40,323	
Liewah	"	Charles Plenureidge	850	7	300	
"	"	H. & A. P. Creswick	61,000	25	50	21,822	
Lyle Park	"	Wilham Robb	1,860	6	2	700	2	
Melool	Swan Hill	Dennis & Dennis	50,000	42	30	16,000	
Moolpa	Moulamein	G. A. & P. Mein	110,000	45	30	31,500	
Magenta	Balranald	Landale Bros.	360,000	30	10	20,850	
Mulurulu and Oberwells	"	David Chrystal	190,000	12	10	16,654	2	
Meilman	"	James Lawrence & Sons	232,288	32	5	
Murray Downs	Swan Hill	Campbell & Felton	117,000	117	223	52,069	
Mooloomoon	Moulamein	John Macvean	100,000	39	41	37,651	8	
Milness	"	R. S. M'Kenzie	885	2	5	335	2	
Myall	"	James J. Watton	616	4	3	80	
Moriac	"	Woolfe Bros.	1,040	6	10	615	
Merron Creek	Swan Hill	H. Dowling & Co.	4,560	2,500	
Nyang	Moulamein	Turner, Jones, & Co.	159,291	25	48	27,800	10	
Noorong	"	Thomas Armstrong	95,000	71	9	31,000	5	
Nap Nap	Hay	Alex. Macqueen & Co.	262,440	115	45	39,000	2	
Nyang	Moulamein	M. Warren	640	6	10	160	3	
Oxley Park	Oxley	Thomas Kelly	640	2	
"	"	John Peacock	640	14	100	1,400	1	Balranald.
"	"	Thomas Harrison	640	2	
"	"	John Lears	640	6	6	1,000	
Oak Farm	Balranald	W. Bowden	180	10	
Paika	"	Geo. Barrett	105	2	18	3	
"	"	W. Pym	100	4	2	
"	"	P. Macpherson & Co.	400,000	110	200	73,327	8	Balranald.
Poon Boon	Tooleybuc	Jas. Lawrence & Sons	140,000	83	300	41,827	
Pimilaw	"	Alex. Kirk	3,840	4	1,060	1	
Piney Downs	Koondrook, Victoria	G. M. Gavel	2,560	4	1	1,000	
Pine Lodge	Moulamein	N. Beckford	2,100	8	2	1,092	
Pike Pike	"	Thomas Berresford & Son	639	9	23	900	2	
Pine Grove	"	A. & E. Cameron	3,164	18	7	993	2	
Pine Forest	"	R. Chapman	3,607	7	20	920	1	
Prarie Farm	Balranald	M. Dowdican	2,560	3	16	900	4	
Pine Grange	Wakool	J. Hudson	1,570	9	898	
Pine Grange	"	J. W. Hudson	960	800	
Pine Forest	Moulamein	Thos. Chapman	800	
Prill Park	Euston	H. G. Leslie	800	8	2	220	
Paika	Balranald	James Williams	54	3	5	
"	"	F. Close	160	3	5	1	
"	"	John Shearn	1,920	9	40	50	4	
"	"	James Hurle	150	8	
"	"	Thomas Honeyman	533	2	
Queechy	"	F. M. H. Parker	40	8	9	

APPENDIX 2--continued.

Name of Holding in alphabetical order.	Post Town of Holding.	Name of Occupier.	Acreage.	No. of Horses.	No. of Cattle.	No. of Sheep.	No. of Pigs.	To whom returned.
Balranald—continued.								
Quondong	Moulamein	Thomas Lockwood	1,280	13	5	20	2	
Quindeny	Oxley	Walter Bennett	640	7	16	2	
Riversdale	Moulamein	C. Plumridge	843	7	300	
Reed Beds	Oxley	Geo. Puntin	495	5	40	
Shady Park	"	John Jones	400	2	
Spring Bank	Balranald	D. Chaston	820	10	40	4	
Stainlands	Moulamein	D. Jackson	640	3	350	1	
Spring Ridge	"	Robt. Shaw Smith	320	5	5	92	1	
Till Till	Balranald	New Zealand & Australian Land Company (Limited)	384,000	114	42	76,494	1	
Tchelery	Moulamein	A. W. Johnson & Co.	78,000	30	13	22,913	
Turlee	Wentworth	Ormond & Brooke Bros. ..	236,590	30	8,165	
Towureek	Moulamein	Macaulay Bros.	3,190	7	1,510	
Toowong Park, Oxley	Balranald	Wm. Smith	2,560	8	15	1,950	
Tori	"	D. M.K. Cameron	3,300	10	20	1,000	
Tooleybuc	Tooleybuc	G. P. Wilkinson	100	2	3	
"	"	M. Wiltshire	2	1	1	
Tori	Balranald	A. Burgess	320	2	
Willow Farm	"	John M'Vicar	601	10	
Woodlands	Moulamein	Henry O'Bree	585	6	152	
Wakool Crossing	Wakool	Thos. Spinks	3,000	6	1	760	2	
Yanga	Balranald	C. B. Fisher	414,000	165	43	94,724	5	
Yanga Farm	"	P. Duryea	2,198	28	6	465	
Yanga Hotel	"	A. G. H. Hellerman	640	13	25	6	2	
			7,130,434½	2,535	5,106	1,132,312	154	

APPENDIX 2—continued.

Name of Holding in alphabetical order.	Post Town of Holding.	Name of Occupier.	Acrcage.	No of Horses.	No. of Cattle.	No. of Sheep.	No. of Pigs.	To whom returned.
Bathurst.								
Alic Swamp	O'Connell	S. W. Webb	750	20	4			Inspector.
"	"	John Burns	123	13	6		2	"
"	"	Wm. Eastment	300	12	11		3	"
"	"	Wm. Bailey	200	12	9		2	"
"	"	George Perdon	100	4			3	"
"	"	James Bellaamy	160	9			2	"
Antony's Creek	Rydal	Isabell Perry	37	4	20			"
Alfred Park	Caloola	George Reynolds	2,000	6	42	1,731		"
Alloway Bank	Bathurst	W. S. & H. M. Suttor	2,000	20	384	21	1	"
Amsterdam	Orange	James Dalton	6,320	11	82	5,425		"
Apsley	Perth	William Pearce	250	7	6			"
"	George's Plains	Dn. M'Gee	120	8	5			"
"	Perth	Thos. Brown	160	6	5			"
Athlone Cottage	Cow Flat	John Soden	175	4	11			"
"	"	John Soden, junr.	178	7		228		"
Alston Park	Ginkin, Oberon.	Joshua T. Hughes	320	15	6			"
Apsley	Cow Flat	Alfred Hammond	100	8				"
"	Perth	George Hackett	700	10	2	950		"
Alloway Bank	Bathurst	Daniel Cusick	800	12	20		1	"
Bathurst and Vale Road	"	E. H. Parker	46	7	7	350	40	"
Bathurst	"	Eliza Osborn	2	1	12		2	"
Bathurst and Vale Creek	"	James Apps	17	10	3	190	40	"
Bath Creek	Cow Flat	Robt. Lockhard	300	8	4	250		"
Bathurst	Bathurst	John P. Ryan	5	6	6	100	20	"
Black Horse Square	George's Plains	Joseph Search	300	6				"
"	"	Christopher Cox	300	4	14			"
"	"	James Hurst	300	3	17			"
Bunbenang	Glanmire	George D. Little	78	1	4		2	"
Bellevue	Perth	T. and E. Hamer	300	8			3	"
Blayney	Kelso	E. C. Consens	1,200		36			"
Belluvellinda	Esrom	Benjamin Bullock	3,500	10	6	3,000	5	"
Blackman's Flat, Warrie	Lidsdale	Ed. Humphrey	18,155	5		2,000		"
"	"	A. J. Newbeck	400	5	20	45		"
Balhampton, Stanford	Blackdown, Bathurst	J. N. Gelmour	11,000	15	545	7,010	8	"
Bunnamago	Rockley	M'Intosh & Oakes	7,500	50	40	7,000		"
Blenheim	Mutton's Falls	J. and W. M'Cawley	9,000	13	60	6,905	6	"
Bradwardine	Bathurst	F. B. Suttor, M.L.A.	500	20	6	150	3	"
Brushwood	O'Connell	Charles W. M'Cawley	3,500	11	6	1,360		"
Bloom Hill	"	Wilson Rae	100	7	5			"
"	"	George Murray	200	6		230	1	"
"	"	William Williams	100	3	8		2	"
Brisbane Grove	"	Patrick Walsh	569	10	9			"
"	"	John Spicer	1,000	14	13	750	5	"
Brisbane Valley	Essington	Margaret Morris	80	5	21			"
"	"	Peter M'Nab	400	1	9	240	1	"
"	"	John Rawson	1,280	17	21	430	2	"
"	"	William Rawson	1,280	4	4	410		"
"	"	Samuel Rawson	960	4	3	302		"
"	"	James Rawson	80	8				"
"	"	Daniel Sewell	200	20	40		50	"
Black Springs	Black Springs	Patrick Ryan	175	3	5	4	8	"
"	"	James Hanrahan	640	4	30		3	"
"	"	Patrick Hanrahan	300	16	5			"
"	"	James Hanrahan	160	18	10			"
"	O'Connell	Edward Williams	100	4	10			"
"	Oberon	Peter Behan	380	4	20			"
"	"	Henry Mulrone	100	4	8			"
"	"	Michael Hanrahan	640	13	32		14	"
"	"	Patrick Foley	100	20	15			"
Badger Mount	"	James Behan	1,480	13	13			"
Back Creek	Rockley	Thos. Cotterill	320	1	2	160		"
Black Springs	Evan's Plains	William Lehey	1,200	15	110		7	"
"	Wallerawang	Charles Edwards	640	1	2	230		"
Ben Bullen	Cullen Bullen	Wm. Wolf Gardiner	2,000	11	75	710		"
Bartlett's	Newbridge	Henry F. Hawkins	4,000	5	7	2,600	4	"
Briar Park	Rockley	Wm. Brownlow	5,000	50	20	7,700		"
Broken Shaft Creek	Orange	E. Denham	60	5	11			"
Back Creek	Oberon	L. W. Cunninghame	320	26	4			"
Bingle Tree	Sofala	Carroll & Hyland	2,120	4	11	1,355		"
Blackman's Flat	Lidsdale	Frank W. Nicholl	40	6	4			"
Brewongle and Native Dog Creek	Brewongle	Thompson Bros.	6,000	19	12	2,916		"
Brewongle	"	Richard Bourke	150	8	4			"
"	"	Thos. Hickey	140	8	2			"
"	"	Edward Power	275	8	11	1		"
Bath Creek	Cow Flat	Thos. Quinn	3,000	3	6	1,500		"
Back Creek	Oberon	John Robinson	160	3	12	3	2	"
Brown's Creek	Rockley	Michael Quinn	500	3		200	2	"
"	Caloola	David Edwards	1,500	14	12	590		"
Bringelong	Newbridge	William Golsby	2,000	2	4	570		"
Bolton	O'Connell	Henry Harris, senr.	1,500	6	12	456		"
Bolton, O'Connell	"	Henry Harris, junr.	1,000	4	4	445		"
Ben Bullen	Cullen Bullen	Robt. Yeomans	2,000	4	3	700		"
Box Ridge Common	Box Ridge	Mrs. C. Halpin		2	15			"
Bantry Grove	Moorildeo	Thos. Haley	1,200	6	3	500		"
Buckemall	Oberon	Thos. Cunningham	40	6	19			"
"	"	Albert Whalan	90	8	12	30		"
"	"	Isaac Haslop	122	6	23	15		"
"	"	Wm. F. Reilly	40	8		12		"

APPENDIX 2—continued.

Name of Holding in alphabetical order.	Post Town of Holding.	Name of Occupier.	Acroage.	No. of Horses.	No. of Cattle.	No. of Sheep.	No. of Pigs.	To whom returned.
Bathurst—continued.								
Barney's Creek	Rockley	Thos Haywood	80	2	4	500	...	Inspector.
Byng	Guyong	Wm. Hawke	2,250	13	23	2,218	...	" "
"	"	George Harvey	4½	6	12	" "
"	"	Lewis Harvey	170	9	10	" "
"	"	Thos. Harvey	8½	3	2	" "
Brownbin	Freemantle	John A. Andersen	1,920	2	2	1,070	...	" "
Blury Hills	Rockley	Charles Corr	2,000	10	10	730	...	" "
Barney's Flat	"	E. B. Stewart	480	6	40	400	1	" "
Brownlea	"	C. R. M'Phillamy	1,920	6	2	2,000	4	" "
"	"	James Paton	245	7	2	1,000	1	" "
"	"	Owen Quinn	400	800	" "
Brighton Park	Cow Flat	Jas. Sweetman	300	7	6	450	" "
Brucevale, Pine Hills, Millamurra	Bathurst	G. R. & H. C. Suttor	19,000	40	20	5,047	" "
Brooklin Farm	German's Hill, Orange	Robt. Fuller	300	11	40	4	" "
Basin Creek	Sofala	James Fulton	2,480	3	56	" "
Brown's Creek	Caloola	William Quinn	80	3	2	60	" "
Boggy Flat	Oberon	E. H. Taylor	200	6	2	26	6	" "
Black Springs	Black Springs	Patrick Hanrahan	120	6	" "
Bloom Hill	O'Connell	George Bateman	100	6	" "
"	"	William Sergeant	80	4	" "
"	"	Henry Perdon	90	4	" "
"	"	William Perdon	160	6	3	2	" "
Brownlea	Rockley	Wm. K. M'Ray	40	5	3	" "
Blossom Flat	"	Thos. Laverns	160	2	8	75	2	" "
Black Horse Square	George's Plains	W. G. Cochrane	175	11	6	1	" "
Black Springs	Oberon	Patrick Behan	160	7	10	" "
"	"	John Foley	160	6	18	" "
"	"	Timothy M'Ray	40	8	" "
Box Ridge Common	Box Ridge	T. Cole & Sons	7	20	" "
Burnt Flat	White Rock	John A. Short	300	5	15	" "
Bimbenang	Glanmire	John C. Howard	20	3	6	3	" "
Bathurst	Bathurst	Patk. O'Connell	2	1	7	" "
Bowenfels	Bowenfels	Mrs. Eliza J. Lee	80	4	13	40	1	" "
Bell River, Caloola	Mulyan, G. W. R.	Patk. Crabby	792	23	13	2	" "
Byng	Guyong	Wm. Tarlton	100½	3	12	" "
Bellevue	Perth	Jas. Murphy	200	4	" "
Box Ridge Common	Box Ridge	F. Shepherd	29	50	" "
Broadwater	Freemantle	Duncan Lamont	3,450	1,130	" "
Bornco	Orange	John Cantrill	227	9	13	" "
Belsden	L. Hartley	Thos. H. Neale, P.M.	640	4	15	39	" "
Brisbane Grove	O'Connell	Patrick M'Grath	180	3	1	2	" "
Cargo Road	Orange	George Caldwell	400	10	15	" "
Cow Flat	Cow Flat	George Stubbs	40	10	" "
Cherry-tree Hill	Rockley	Danl. Nightingale	840	9	4	1,000	" "
"	"	John Ryan	640	2	3	600	" "
Chain of Ponds	"	John A. Sewell	2,000	9	14	800	" "
"	O'Connell	Thos. Summoon	1,500	6	4	607	" "
Cangowra	Bathurst	W. H. Suttor, M.L.C.	2,000	50	130	" "
Cullen Bullen	Cullen Bullen	Wm. Crawford	40	4	21	" "
"	"	F. W. Tucker	160	8	80	" "
Crystal Hill	Rockley	Alfred Crowhurst	560	15	11	980	" "
Caloola	Caloola	Donald Larnach	3,500	20	25	2,865	" "
"	"	G. E. Larnach	500	4	6	" "
Caloola Creek	"	W. J. Budge	500	2	11	275	" "
Cockatoo Flat	Burrage	Josiah Baldwin	120	3	15	40	" "
Claremont	Rockley	Joseph Sewell	5,000	6	4	2,741	" "
"	Black Springs, P.O.	John Behan	80	3	23	11	" "
Clear Creek	Peel	David Lawson	200	4	6	62	" "
Cox River	Rydal	John Madden	76	2	10	" "
Crown Ridge	Tarana	Charles Austin	1,639	3	17	663	2	" "
Creeping Peel	Peel	John Stanford	80	3	3	" "
Charton, Rockley, Orton Park	Bathurst	Chas. M'Phillamy	10,000	10	150	7,030	" "
Crudine	Sofala	Robt. Low	320	4	11	" "
"	"	Thos. Heath	30	5	9	100	" "
"	"	John Heath	40	7	8	" "
"	"	John Smeed, junr.	400	6	4	1,400	" "
Coolamagel Creek	Rydal	Wm. Parr	5,351	2	780	" "
Campbell's River	Rockley	Donald M'Rae	600	9	1,130	" "
"	"	Patk. Grady	150	4	2	270	14	" "
"	"	John Withy	60	2	190	" "
"	"	Denis O'Neil	980	5	9	992	4	" "
"	"	Cornelius Dwyer	1,800	20	34	1,795	3	" "
"	"	Thos. Stapleton	960	7	20	" "
"	Lagoon	George Draper	190	10	10	10	4	" "
"	"	Martin Rawson	220	3	300	" "
"	O'Connell	Edward Cawfield	500	8	8	400	" "
Carr's Creek	Caloola	Henry Pullen	120	4	77	" "
Caloola	"	Thos. Edwards	156	5	75	7	" "
Carr's Creek	"	John Wilson	221	4	93	" "
Caloola	"	G. B. Cooke	275	2	6	96	" "
Crown Swamp	Rydal	Charles Collins	300	2	150	" "
Campbell's River	Lagoon	William Kee	16	2	" "
"	"	James Ah Lunn	18	5	3	1	" "
"	"	E. & H. Bestwick	160	9	1	" "
"	"	Thos. Glazebrook	197	7	20	5	" "
"	"	Joseph Malcolm	72	9	5	3	" "
"	Rockley	Ebenezer Slinger	2,000	4	11	2,473	1	" "
Crown Ridge	Tarana	William Bryant	250	5	15	6	" "

APPENDIX 2—continued.

Name of Holding in alphabetical order.	Post Town of Holding.	Name of Occupier	Acreage.	No. of Horses.	No. of Cattle.	No. of Sheep.	No. of Pigs.	To whom returned.
Bathurst—continued.								
Crown Creek	Capertee	Michael Curtis	1,800	6	28	800	...	Inspector.
Campdale	Orange	Robt. Frost	290	22	64	300	...	"
Crown Ridge	Capertee	F. Havenham	750	13	"
Diamond Swamp	Meadow Flat	George Kemp	1,150	5	2	700	4	"
Dunkeld	Dunkeld	John Warren	100	10	2	"
Dark Corner	South Mitchell	Richard Shumach	160	3	15	50	"
Daisy Hill	Perth	Michael Kent	100	14	6	4	"
Dennis Island	Cow Flat	W. T. Sweetnam	900	12	6	900	2	"
Derby Swamp	Yetholme	Hugh Sherlaw	1,000	1	700	"
		David Sherlaw	200	105	3	"
Dunn's Hall	Rockley	Frank Press	400	13	1,100	3	"
		Dominic English	120	4	158	"
Dunn's Plains	"	Wm. Brownlow, junr.	6,000	3	35	3,604	"
Dockairne & Woolstone	Kelso	W. Kite	1,200	68	13	970	"
Duckmaloi	Oberon	W. H. Brennan	140	7	15	"
		Erskine Bailey	100	3	23	2	"
		John Hogan	100	15	20	12	"
Denton Holme	George's Plains	E. S. & B. Croaker	2,000	16	4	4	"
Duckmaloi	Oberon	Charles Bailey	150	5	40	125	2	"
Denton Holme	George's Plains	John M' Cabe	150	7	7	"
		Thos. Bailey	250	9	25	"
		Matthew Tracey	150	7	7	"
		Denis Tracey	100	7	16	3	"
		John Considine	150	3	13	4	"
		Danl Considine	150	5	6	"
		Simon Kent	240	10	3	"
		Kelk & Peacock	500	30	50	"
		Ed. C. Brown	100	4	"
		George Drew	18	5	1	"
Dummy Swamp	Moorilda	Henry O. Pettit	200	1	"
Dunkeld	Dunkeld	James Riches	60	2	6	1	"
Durimana	Durimana	Thos. Moran	140	5	1	"
		George Bryant	100	9	2	"
		Wm. Bryant	100	4	"
		James Bryant	80	3	5	"
Dungeon	Blayney	Thos. Death	200	7	7	3	"
Davies Creek	Lagoon	Albert Whiteman	100	8	10	"
		James Staines	80	8	5	"
		John Hudson	80	7	8	"
		J. H. Turnbull	1,200	6	10	598	"
		John Murphy	2,500	2	1,200	"
		Anne Turnbull	1,000	6	537	"
Diamond Swamp	Tarana	Wm. Dowler	450	6	12	"
Dunning's Hill	Moorilda	Michael Long	500	6	"
Diamond Swamp	Tarana	W. H. Charles	120	6	6	"
Darling Hill	"	Thos. Slattery	1,000	3	30	450	"
Duckmaloi	Oberon	Andrew M. Beattie	80	3	12	80	"
		Thos. Bailey	150	5	12	20	"
Diamond Swamp	Meadow Flat	A. M' Manns	20	6	4	"
Emu Valley	Tarana	Thos. Whalan	300	8	15	3	"
Echelston and Bathurst	Bathurst	George Palmer	1,470	20	414	2,933	1	"
Essington Park	Oberon	H. Humphries, senr.	13,300	36	62	6,262	"
		Thos. Wilcox	80	9	7	3	"
		H. Matthews	500	300	"
Essington	Essington	J. W. Smith	526	8	65	8	"
Emmaville	Orange	Mrs. Elizabeth Warby	628	2	2	905	"
Eagle Vale	Swallow's Nest	H. J. Warby	1,500	9	1,000	"
		W. J. Murnane	960	3	3	473	"
Eaglehawk	Freemantle	F. Curly	300	20	60	6	"
Esrom	Bathurst	Wm. Hurford	250	6	6	"
Evans Plains	Evans Plains	Morris Hurford	120	9	21	6	"
		Tim. Power	228	5	8	1	"
		Wm. Mahaffy	600	9	45	5	"
		A. D. Hunt	400	16	39	10	"
		W. Cubis	97	5	5	2	"
		Job Boardman	150	8	16	"
		Thos. Davison	140	4	10	3	"
		Daniel Counory	200	6	20	8	"
Eusdale Creek	Tarana	John Kirwan	100	3	2	"
Esrom	Esrom	F. Dinger	3	13	"
Evans Plains	Evans Plains	P. O'Neil	200	30	33	7	"
		Robt. Carroll	250	7	50	"
		James Maher	175	6	18	"
		John Brasil	230	7	16	4	"
Eglinton	Esrom	Wm. Godfrey	200	5	9	3	"
Emu Swamp	Orange	Donald Kerr	320	9	15	378	2	"
Eglinton	Esrom	H. Bromwitch	140	6	10	7	"
		Thos. Cripps	410	8	15	4	"
		Chas. J. West	750	20	12	1,100	1	"
Euarra	Brewongle	Thos. Ashton	160	2	1	80	"
Essington	Essington	Jas. Denning	80	2	4	"
Emu Swamp	Orange	Saml. Sweetnam	300	9	8	6	"
Eccles Hill	Cow Flat	Mrs. C. Smith	100	6	9	"
Evans Plains	Evans Plains	Joseph Elliott	103	4	16	4	"
Eglinton	Esrom	Lawrence Shac	200	7	13	5	"
Evans Plains	Evans Plains	Wm. Williams	70	6	8	2	"
Emu Swamp	Orange	Wm. Wilcox	200	9	37	16	3	"
Fish River Creek	Oberon	Martin Long	1,840	12	20	900	"
		Edward Hughes	1,240	4	8	600	"
Fish River Junction	"	Denis Hughes	840	3	8	350	"

APPENDIX 2—continued.

Name of Holding in alphabetical order.	Post Town of Holding.	Name of Occupier.	Acres.	No. of Horses.	No. of Cattle	No. of Sheep	No. of Pigs.	To whom returned.
Bathurst—continued.								
Fish River Creek	Oberon	Mary Ann Welsen	40	1	20		6	Inspector.
"	"	Robert Eaton	400	8	13		4	"
"	"	Thos. Flemming	40	6	25		4	"
"	"	C. W. Cunningham	720	8	20	93		"
"	"	James Donnelly	900	20	70			"
"	"	George Honeybun	428	3		150		"
"	"	M. Morrow	180	4	8			"
"	"	Pat Foran	800	12	92			"
"	"	Jas. Grady	500	20	80		8	"
"	"	John Kirby	320	3	12	200		"
"	"	John Morrow	180	3	1			"
"	"	H. Bowers	40	5	10	60		"
"	"	George Morrow	186	4	4		9	"
"	"	James Morrow	320	2	3			"
"	Mutton's Falls	Dani. Fitzpatrick	2,000	10	18	1,600	12	"
"	"	James Flemming	160	5	15	200	7	"
"	"	John M'Mullen	50	3	6			"
Fish River	Tarana	Richard Jaques		6	6			"
"	"	Wm. Griffith		2	4		4	"
"	Mutton's Falls	Thos. B. Hanken	176½	9		120		"
"	"	Stephen Wade	40	1	10			"
"	"	John Wade	290	8	19	300		"
"	"	Thomas Baker	103	6	8			"
Fernmount	"	F. Chegwidden	200	7	27		12	"
Fern Leigh, Byng	Guyong	James Thompson	148	7	18		5	"
Fair View	Bathurst	E. Taylor	380	10	9		3	"
Font Hill	Kelso	Joseph Hicks	94	6	8			"
Foveat	Orange	Peter Huzart	200	15	10	230		"
"	"	Joseph Lewis	200	10	7		2	"
Fitzgerald's Valley	Fitzgerald's Valley	James Goodfellow	108	7	7		2	"
"	"	James Gardiner	80	2	16		5	"
Forest Hill	Orange	Christ. Hetherington	300	3		340	2	"
Foster's Valley	Rockley	John Johnson	800	7	9	120	3	"
"	"	Thos. Cheeney	3,000	15	20	2,000	2	"
"	"	George Colburne	300	8	2	700	2	"
"	"	Ellen Joyce	160	7	14	100		"
Frankfort Vale	Oberon	Wm. Larnach	50	4	9			"
Fern Grove	Black Springs	D. Macfee	250	20	23	37	2	"
Ferndale	Caloola	Noble Wilson	3,220	14	22	3,200		"
Florenccdale	Perth	John Paddisen	365	6	10			"
Freemantle	Freemantle	Daniel Sprouster	140	5	11	520		"
Fern Hill	Caloola	Joseph Barnes	150	4	2	90		"
Foley's Creek	Essington	John Whittaker	40	3	3	50		"
Foster's Valley	Rockley	Laurence Cumming	260	3	5	49		"
Flat Rock	Tarana	James Ledger	40	12	7	24		"
Fish River Creek	Oberon	John Harvey	500	15	94		31	"
"	O'Connell	Patk. M'Gougal	80	3	15			"
Fern Grove	Rydal	Thos. Greenhalgh	2,000	25	20	900		"
Fair View	Orange	Ed. Fisher	200	7	20			"
Gilmandyke	Rockley	Anthony Careys	140	4	8		2	"
Gestingthorpe	George's Plains	J. Outram Anderson	650	24	4	1,675	3	"
Gilmandyke	Rockley	Charles Jones	320	2				"
"	"	Wm. Ritchie	80	2	14	170		"
"	"	Thos. Jones	240	2	13			"
"	"	G. Jones	200	4	2	160		"
"	"	John Jones, jun.	418	2	33	40		"
"	"	Miss Anne Crane	1,100	6	12	1,050		"
"	Burruga	W. H. Wright	167	3	3	700		"
George's Plains	George's Plains	Rev. J. Young	25	2	4			"
"	"	James Ford	110	2				"
"	"	Robt. Mathewson	3	2	2			"
Gosling Creek	Orange	Thos. Cole	400	4	8			"
Glen Ullen	Caloola	W. C. Golsby	80	4	170		7	"
Gorman's Hill	Bathurst	Wm. Cornwell	450	11	16	600	7	"
Gilmandyke	Rockley	John Winter	2,864	4	4	80	1	"
Gorman's Hill, Glenoak, & Walbrook.	Bathurst	Robt. M'Phillamy	300	30	27	1,700	8	"
Gum Station	Rockley	Mrs. Bridget Carroll	800	2	18	700	2	"
Grove Farm	George's Plains	Wm. Pettitt	250	9	5			"
Ginkin	Oberon	John Backeldor	50	5	7			"
"	"	John Hughes	1,400	180	11	239		"
"	"	Campbell J. Whalan	240	23	19		16	"
"	"	D. Dunk	2,580	10	20		11	"
Glanmire	Glanmire	Jno. Davison	140	11				"
Grove Farm	Guyong	J. A. Waddell	200	4	32			"
Guyong	"	Stephen Morgan	133	7	3			"
Cowau	Freemantle	A. Sutherland	16,800	5	25	4,435		"
Green Swamp	Lagoon	Mrs. Janet Turnbull	1,980	1	8	600		"
Grant's Creek	Rockley	John M'Lellan	320	6	14	720		"
Glanmire	Glanmire	Thos. Gorman	350	13	13			"
Gum Flat	Warn, G.W.R.	Mrs. Constance Trugett	5,690	5	11	656		"
"	"	Wm. Sherring	2,920	2		659		"
Glen Arrow	Swallow's Nest	George Arrow	200	6	13	120		"
Glanmire	Glanmire	Sam. M'Caughy	30,000	2		9,487		"
"	"	Richard Christian	700	25	4		2	"
Grayham's Town	Milthorpe	Saml. Dean, sen.	109	5	3		2	"
"	"	George Bentley	265	9	29		6	"
"	"	Matthew Fardy	120	6	9		5	"

APPENDIX 2—continued.

Name of Holding in alphabetical order.	Post Town of Holding.	Name of Occupier.	Acreage.	No. of Horses.	No. of Cattle.	No. of Sheep.	No. of Pigs.	To whom returned.
Bathurst—continued.								
Greyham's Town	Milthorpe	Charles Hazell	208	8	17		4	Inspector.
Guyong	Guyong	W. H. Wise	90	3	6			"
"	"	Francis Thomas	130	6	14		7	"
"	"	Jeremiah Miskch	260	11		5	4	"
"	"	Matthew Rose	217	9	4		20	"
"	"	Charlotte Roach	103	3	12		5	"
"	"	Richard Glasson	5,114	3	35	5,280		"
"	"	John Monder	120	14	30			"
"	"	Stephen Morgan	134	8				"
"	"	W. H. James	140	7	14		2	"
"	"	S. J. Fisher	96	6	6		12	"
"	"	W. Toner	259	14	30		11	"
"	"	Denis Murphy	160	8				"
"	"	Mrs. Mary Burns	57	5	4			"
Holly Hill	Moorilda	Thos. Heally	1,860	18	17	1,650		"
Hartley	Hartley	Maurice Dowdell	960	6	3	369		"
Hailsbury	Black Springs	Mrs. M. A. Kerry	120	20	25			"
Hollander's Park	Oberon	John M. Whalan	800					"
"	"	John O. Whalan	480	12	15	345	6	"
Hathrop & Coreela	Bathurst	Edmund Webb, M.L.C.	596	10	15	60		"
Hilton Grove	Rydal	John Dobie	1,020	10	25			"
Horse Flats	Wallerawang	John Clatworthy	325	4	30		11	"
Honeysuckle Flat	"	Thos. Creswick	80	2		727		"
Hereford	Bathurst	Jas. Rutherford (Cobb & Co.)	3,500	20	70	14,000		"
Hawthorne	Oberon	G. F. Pickering	34	4	14		1	"
"	Bathurst	F. Iago Smith	36	4	3		2	"
Hayes Mount	Tarana	Alfred Whalan	240	8		200		"
Hillside	Rockley	John Collins	500	3	7	600	12	"
Hesselbrook	Lagoon	Tim. Gleeson	308	17	6		2	"
Hill End	Hill End	John Colwin	180	5	35		40	"
Honeysuckle Creek	Oberon	Wm. Bailey	600	5	4	200		"
Hamilton's Farm	Meadow Flat	Wm. Shumack	150	5	4			"
Inglesby Lodge	Milthorpe	Arch. Campbell Berry	240	9	18		2	"
Ivy Farm	Cow Flat	Edward G. Cook	200	3	11	90	2	"
Jericho	"	W. B. B. Cook	600	2	5	410	2	"
Jumper's Flat	Rockley	Charles Douman	800	4	4	750	3	"
Judd's Creek	"	Thos. Pye	165	11	16			"
"	"	Mrs. E. Hewett & H. Patterson	500	2	6	400		"
"	"	Thos. Larkin	1,428	9	23	396	6	"
Jerry's Mount	Tarana	Michael Griffiths	190	4	6		3	"
Jerry's Meadows	"	Horatio Charlton	140	6	12	150	5	"
"	"	John James	120	7	39		4	"
Jerry's Mount	"	Mrs. Elizabeth Charlton	200	9		200		"
"	"	James Griffiths	640	12	38			"
Jackson Swamp	Vittoria	Richard Blood	120	7	30			"
Kelso	Kelso	W. Snowling	216	4	1			"
"	"	C. Enderby	7	1				"
"	"	R. Y. Cousins	60	8	12		2	"
Kelly's Creek	Newbridge	A. W. Mackie	155	1	8			"
Kelso	Kelso	John Lee	1,200	20	250			"
Kellongbutta	Freemantle	Thos. Anderson	38,400	10	60	7,879		"
Kelhoola	Peel	Thos. Walker (per J. Grist)	13,128	29	78	3,530		"
Kerosene Vale	Wallerawang	Philip Winchester	500	2	30			"
Kangaroo Swamp	Swallow's Nest	Ed. Moran	1,600	9	15	800		"
Kangaroo Creek	Lidsdale	John M'Andrew	60	2	21			"
"	Rockley	David O'Neale	580	5	10	560	6	"
Knutton's Farm	George's Plains	Wm. Cheney	289	6	25		1	"
King's Creek	O'Connell	Ellen Foran	640	4	4	403	3	"
"	Essington	John R. Hope	640	5		1,350	3	"
Kanimbla	Little Hartley	Ebenezer Vickery	15,000	54	1,007	4,850		"
Kelloshiel	Esrom	W. B. Ranken	800	25	8			"
"	"	George Staines	172	5	13			"
"	"	Sun Kum Kee	35	6	5		1	"
Kirkconnell	Yetholme	Austin Barnett	120	6	5			"
"	"	James Milson	4,327	23	94	394	15	"
Kinghome's Falls	Locksley	Wm. Hughes	1,160	9	9	800	2	"
"	"	Robt. Unwin	180	5	16			"
Kerston	Mutton's Falls	Ross West	300	200	13	200		"
King's Plains	Blayney	W. J. M'Philly	1,760	1	200			"
Kerston	Mutton's Falls	William Webb	2,500	25	89	1,800		"
King's Plains	Guyong	Robt. Capps	186	6	4			"
"	Vittoria	William Cashen	150	10	16		9	"
Kinghome's Falls	O'Connell	Mrs. Margaret M'Cauley	40	3	7			"
Kerr's Creek	Orange	Stephen Beauchamp	1,610	8		900		"
King's Plains	Blayney	E. Davis	80	6	9			"
Lagoon	Lagoon	S. M'Speddon	200	6	10	70		"
"	"	W. M'Speddon	120	2	9			"
"	"	Thos. Guggerty	95	5	4		2	"
Langsdale	O'Connell	George Roberts	140	4				"
"	"	James Lambert	152	3	2		1	"
"	"	John Regan	150	13	18		6	"
Lucknow	Lucknow	W. J. Carroll	1,400	25	170	50	20	"
Liddleton	Big Hartley	Mrs. Mary Graves	5,000	15	35	11,000	2	"
Lidsdale	Lidsdale	Samuel Murray	4	10				"
"	"	Henry Beeroff	220	8	50	9		"
"	"	Phillip Vincent	150	2	30			"
"	"	G. M. Dicken	100	3	10			"
"	"	Josh. Hughes	80	4	8			"

APPENDIX 2—continued.

Name of Holding in alphabetical order.	Post Town or Holding.	Name of Occupier.	Acreage.	No. of Horses.	No. of Cattle.	No. of Sheep	No. of Pigs.	To whom returned.
Bathurst—continued.								
Lidsdale	Lidsdale	Josiah Holt	1,040	4	30			Inspector.
"	"	Ed. Hughes	2	2				"
Logan Brae	Bathurst	John Busby	25	3	2			"
Leeholme	Kelso	George Lee, M.L.C.	1,800	35	220	2,650	6	"
Locksley	Locksley	Patk. Egan	700	12	23	161	7	"
Limekilns & Tobin's Oaky.	Limekilns	Thos. Tobin	7,033	15	24	993		"
"	"	John Tobins	4,000	4		802		"
Limekilns	"	John M'Kinnon	9,126	13	31	1,890		"
"	"	Thos. Hume	40	12	5			"
"	"	R. O. Kerr	1,250	16	19	100	3	"
Limekilns Swamp	Rydal	John Ferguson	4,270	3		990		"
Lewis Ponds	Iccly	James Spicer	900	11	23		12	"
Long Swamp	Mutton's Falls	H. J. Vincent	4,000	8	10	2,000	2	"
"	Rydal	Thos. Sandells	1,300	10	38	1,500		"
Lambleda	O'Connell	John Morgan	150	6	22			"
Lawson's Estate	Evans Plains	Mrs. Flora M'Intyre	300	8	23			"
Lowther	Lowther	Thos. Luxton	1,480	3	10	1,220		"
Lyndon	Oberon	Alfred S. Whalan	1,200	4	100		10	"
Limekilns	Limekilns	William Melton	2,190	15	11		1	"
"	"	James Selby	80	2	12			"
Liddle, Cox's River	Lowther	R. & P. O'Reilly	4,200	3	50	1,100		"
Limestone Flat	Cow Flat	J. F. Barrett	96	12	20			"
"	"	Joseph Bell	84	14	2			"
Lansdale	O'Connell	James M'Alister	120	4				"
Lower Turon	Sofala	William Knight		10	2			"
Lagoon	Lagoon	James Loudon	16	6	5			"
"	"	James Morris	450	20	40		8	"
Locksley	"	Michael Ryan	640	5	20		7	"
Limekilns	"	John Rourke	150	5	8			"
Lansdale	O'Connell	David Rac	80	4	6		1	"
Lewis Ponds	Iccly	Wm. Brighton	160	3	8	90		"
Locksley	Locksley	Ed. Look	1,000	14	30	2,010		"
Lidsdale & Wolgan	Lidsdale	P. F. Brown	7,000	20	400			"
Megalong	Little Hartley	E. L. Moor (J. Holton, Supt.)	14,760	5	300			"
Moorilda	Moorilda	H. Percival	50	7	4			"
"	"	Stephen Haley	120	12	1			"
Mitchell's Plains	Lagoon	Kelaber & Eviston	2,000			850		"
"	"	Mrs. Elizabeth M'Grath	2,000	20	15	1,500		"
Malmesbury	Dunkeld	Thos. Thomas	130	4	9		1	"
"	"	Richard Hawke	80	4	5		1	"
Meadow Flat	Meadow Flat	Thos. Wade	120	4	12			"
"	"	M. A. Lawler	150	7	10		3	"
"	"	Ann Sharpe	960	10	20			"
"	"	George Dobbie	124	3	38			"
"	"	John Wade	245	4	16			"
"	"	Wm. Ryan	235	3	4	250	9	"
"	"	Matthew Murray	640	5	5			"
"	"	James Pearce	420	7	3			"
"	"	Wm. Dobbie	500	7	6			"
Malmesbury	Dunkeld	Wm. Jones	250	4	20		12	"
"	"	Tommy Ah See	1,260	2		1,500		"
"	"	Thos. Trenaman	313	7	25		3	"
Milton Estate	George's Plains	George Yoomans	180	5	8			"
"	"	George Ford	250	7	16		4	"
"	"	James Gander	275	10	16		2	"
Mimosa Dell	Rockley	John Nightingale	480	2	5	200		"
Mountain Run	"	John J. Smythe	150	4	4			"
"	Cow Flat	Chas. M'Queen	180	12	6			"
Mount Tamar	White Rock	John M'Phillamy	6,000	20	112	5,000		"
"	"	Fergus M'Garvy	200	8	13			"
"	"	James Dredge	500	4				"
Marshwood Farm	Molong	Thos. Matthews	550	8	10	300		"
Milton Estate	George's Plains	Alfd. Yoomans	60	3	2			"
Milford Estate	O'Connell	Mary Jane Pearce	70	1	5			"
Meadow Creek	Orange	George Wasson	152	2				"
"	"	James Woods	41	5	2			"
"	"	Robert Darley	235	8	4	20	6	"
Mount Etromblow	Rockley	John Fitzgerald	400	7	4	530		"
Mount Pleasant	Dunkeld	Henry Iron	169	6				"
"	Esrom	Saml. Hallett	40	3				"
"	Dunkeld	Alfd. Iron	100	7				"
"	Esrom	Wm. Hallett	70	6	13		6	"
"	Dunkeld	Thos. Hart	280	10	21		2	"
"	Evans' Plains	Thos. Dwyer	320	14	50		9	"
"	"	Mrs. Catherine Campbell	250	12	40		3	"
"	Esrom	Jas. T. Piper	54	5	7			"
"	"	J. H. Stewart	1,200	14	13	405		"
Mount Carcoar Road	Bathurst	Saml. Weever	225	13	6			"
Poor Man's Hollow	"	John Baldwin	300	10	9		2	"
Mount Pleasant, Orange Rd.	"	John Muldoon	100	10	23			"
Malmesbury	Dunkeld	Francis Leaoy	150	4	25		4	"
Mutton's Falls	Tarana	John Hawker	700	18	8	490		"
Mount Pleasant	Bathurst	H. J. Barham	225	12	8	200	40	"
Mutton's Falls	Tarana	Thos. Durack	2,000	4	7	1,700		"
Mahoney's Corner	Hill End	Thos. Ryan	2,070	4		400		"
"	"	M. H. Ryan	2,070	1		2,300		"
Millamurra	Millamurra	T. Cross	400			350		"
"	"	James Board	1,000			903		"

APPENDIX 2—continued.

Name of Holding in alphabetical order.	Post Town of Holding.	Name of Occupier.	Acreage.	No. of Horses.	No. of Cattle.	No. of Sheep.	No. of Pigs.	To whom returned.
<i>Bathurst—continued.</i>								
Milton Estate	George's Plains ..	Robert Pratley	1,200	17	36	Inspector.
"	"	John Lewis	300	6	4	" ..
Meadows	Oberon ..	Patk. Ryan, junr.	350	24	75	" ..
"	"	George Ryan	90	5	28	" ..
Mary's Lane	Dunkeld	George Burton	30	2	8	" ..
Milford	O'Connell	Robt. Barton	130	5	" ..
Mount	"	James Arrow	470	14	412	" ..
Mountain Run	Cow Flat	Phillip Cullen	150	450	4	" ..
"	"	Michael Cashman	293	2	250	" ..
Mulberry Hill	Oberon ..	Wm. Luxton	600	6	154	20	" ..
Mulyan Creek	Mulyan Creek	Wm. Munday	1,000	5	300	" ..
Main Ridge	Rockley	Henry Sewell	760	1	10	930	" ..
Mt. Grosvenor	Peel	T. C. Suttor	3,980	9	30	2,400	" ..
Mildura	George's Plains ..	Mrs. Jane Smith	1,022	10	27	720	6	" ..
Mount Misery	"	Denis Healey	378	7	30	7	" ..
Middle Creek	Oberon	George Humphreys	3,000	12	64	914	" ..
Milthorpe	Milthorpe	Saml. Eve	187	6	12	" ..
Moorilda	Moorilda	John M. Griffiths	60	7	4	" ..
"	"	Mrs. Elizabeth Stiff	40	11	1	" ..
Milthorpe	Milthorpe	C. Wise	80	14	11	" ..
"	"	M. Bourke	100	5	7	" ..
"	"	Isaac Woolard	60	4	10	2	" ..
Meadow Flat	Meadow Flat	T. and C. Moore	6,020	30	40	2,500	4	" ..
"	"	W. J. Scott	235	10	29	" ..
Mt. Lambie	Rydal ..	Hon. F. Lord	1,280	2	14	" ..
Milthorpe	Milthorpe	John Hawkins	270	9	18	10	" ..
"	"	Joshua Whiley	185	7	" ..
"	"	John Frape	300	16	63	3	" ..
"	"	Mark Willes	120	8	14	7	" ..
Mount Clarence	Bowenfels	Richard Merrick	750	5	14	620	" ..
"	Hartley Vale	William Morris	900	3	2	820	" ..
Noorengarley	Esrom	J. A. Piper	240	2	7	700	1	" ..
Native Dog Springs	Oberon ..	Jas. Robinson	100	7	30	" ..
"	"	Wm. Robinson	300	4	30	" ..
"	"	Ed. Robinson	70	5	40	" ..
Native Dog Creek	"	Frank Fitzpatrick	1,200	6	3	900	3	" ..
"	"	Anne Kennedy	200	5	150	" ..
Newbridge	Newbridge	Christopher Hade	300	4	10	140	" ..
"	"	E. Mackie	120	3	4	89	1	" ..
Orange Town Common	Orange ..	Arthur Jones	85	40	300	" ..
Oak Ridge	Caloola	Henry Barnes	717	8	3	" ..
Oak Glen, Crudine	Sofala	John Smeed	14,655	11	15	2,500	" ..
Ophir	Orange ..	George Slater	3,700	8	6	4,000	" ..
Oberon	Oberon ..	George Sinnott	400	8	28	" ..
"	"	David Toohill	160	9	30	10	" ..
"	"	Ferdinand Arnold	1,000	5	55	10	" ..
"	"	W. Fitzpatrick	200	15	60	900	20	" ..
"	"	C. Whalan Cunningham	320	19	75	5	" ..
"	"	A. S. Cunningham	40	4	12	" ..
"	"	John Maher	80	6	18	25	" ..
"	"	Con Foran	40	2	13	" ..
"	"	W. Bachelidor	40	4	16	" ..
"	"	R. M. Whalan	40	20	22	160	15	" ..
"	"	Jeremiah Wilson	2,050	30	40	471	9	" ..
"	"	Julia Dillon	70	10	2	" ..
O'Connell	O'Connell	Vardy Logue	200	10	9	" ..
"	"	Edward Brown	140	6	6	2	" ..
"	"	Wm. Ryan	60	4	9	7	" ..
"	"	Josh Coleman	300	2	200	" ..
"	"	Alfred Harrison	400	4	5	200	" ..
Osborne	Esrom	John Treblecock	100	6	8	" ..
One Tree Hill	Rockley	Patrick Sewell	615	6	300	" ..
Olive Grove	Swallow's Nest ..	David Crozier	1,460	10	9	400	" ..
Orange	Orange ..	John Herriek	200	3	60	" ..
"	"	J. B. Rotton	10	4	" ..
"	"	W. G. Lane	214	8	7	" ..
O'Connell	O'Connell	Black & Black	100	6	" ..
Oberon	Oberon ..	John Phair	175	5	7	" ..
"	"	Patk. M'Keon	450	15	12	1	" ..
"	"	Patk. J. Newland	2,000	20	100	20	" ..
Ophir	Ophir	A. J. J. Webster	40	12	9	" ..
O'Brien's Creek	Rockley ..	John Jones	2,853	6	1,400	" ..
"	"	James Shepherd	800	2	2	110	" ..
"	"	John Purcell	160	6	120	" ..
Oberon	Oberon ..	Josh Clarke	660	5	15	250	4	" ..
Osborne	Esrom	Isaac Ison	100	8	15	" ..
O'Connell	O'Connell	Robt. J. Harrison	200	8	20	4	" ..
"	"	Peter Smith	324	5	10	1	" ..
Oberon	Oberon ..	Robt. J. M'Cauley	20	9	9	" ..
Off Flat	Lowther	Wm. Dowden	80	18	23	" ..
Porter's Retreat	Black Springs ..	Mahoney Bros.	1,400	100	300	2,000	" ..
Pretty Plains	Lucknow	J. H. Lister	60	9	10	" ..
"	"	Edward Taylor	3,000	50	70	600	7	" ..
Piper's Flat	Wallerawang ..	Albert Case	252	8	8	170	7	" ..
"	"	Robert Norris	7	6	" ..
"	"	G. S. Walker	8,500	8	22	937	" ..
"	"	W. Hutchinson	4,500	10	17	860	2	" ..
"	"	James Chambers	640	4	98	" ..

APPENDIX 2—continued.

Name of Holding in alphabetical order.	Post Town of Holding.	Name of Occupier.	Acreage.	No. of Horses.	No. of Cattle.	No. of Sheep.	No. of Pigs.	To whom returned.
<i>Bathurst—continued.</i>								
Piper's Flat	Wallerawang	David Garrie	120	9	7	Inspector.
Piper's Rocks	Esrom	Chas. Dennger	178	5	6	"
"	"	Hugh Kelly	300	4	17	3	"
Poor Man's Hollow	Bathurst	Charles W. Wilson	45	3	14	2	"
"	"	James Meneary	256	5	10	1	"
"	"	John Heylin	80	4	6	"
"	"	Thos. Moor	140	5	"
Palmer's Oakey	Palmer's Oakey	Henry Theobald	43	247	"
"	"	George M'Leod	8	8	5	"
"	"	Duncan Ferguson	6,000	15	25	1,600	"
"	"	George Street	40	8	40	"
Poplar Tree Hill	George's Plains	Robt. Edwards	100	4	"
Penrose Farm	White Rock	David Gordon	260	8	30	5	"
Perth	Perth	Andrew Hamer	300	21	16	4	"
"	"	Ed. Slaver	160	5	19	2	"
"	"	James Cook	2	2	"
"	"	Phillip G. Callaghan	70	4	4	20	12	"
"	"	Josh. Hill	50	3	6	"
"	"	Wm. Pete	5	4	5	20	"
"	"	Kenneth M'Lennon	250	7	7	1	"
"	"	Henry Willott	96	2	14	4	"
Pepper's Creek	Rockley	C. W. Lingwood	400	7	3	400	"
Peel	Peel	Thos. Kennedy	120	4	17	2	"
Pretty Plains	Guyong	Fred. Fairs	208	6	6	4	"
"	"	John Townsend, senr.	720	15	70	5	"
Pound Hill Farm	Oberon	Richard Wilcox	1,354	16	80	1,000	2	"
Palmer's Oakey Common	Palmer's Oakey	C. Munro, senr.	2	81	50	"
Piper's Flat	Wallerawang	George Wilson	150	10	40	"
"	"	Wm. Jones	210	8	10	"
"	"	Thos. Burnett	80	1	13	2	"
Pretty Plains	Lucknow	Mary Bowyer	350	5	15	4	"
Perth	Perth	W. Slaven	20	5	2	1	"
"	"	John M'Fadden	3	1	2	"
Paling Yards	Oberon	Pat. Gorman	1,280	5	6	"
Piper's Flat	Wallerawang	Andrew Gardiner	170	6	35	"
"	"	Pat. Gleeson	90	7	15	1	"
Peel	Peel	John Schofield	1,500	20	40	350	50	"
Quarry Flats	Rydal	Thos. Case	150	3	76	"
Raglan	Raglan	Joseph Godfrey	200	14	6	3	"
"	"	John Godfrey	100	6	7	1	"
Rover's Creek	Esrom	Henry Foreman	2,700	3	1,296	"
Rookwood	George's Plains	R. E. Mutton	2,500	8	20	1,700	2	"
Rock Hill	Wallerawang	Jas. Welson	960	4	4	821	"
Rose Hill, Crudine	Sofala	Jas. Low, senr.	320	8	16	"
Rockfield	Swallow's Nest	Arthur Cole	250	4	2	150	2	"
Rosedale	Orange	Hon. John Smith, M.L.A.	2,000	1	270	"
"	Essington	H. G. Cole	890	3	2	560	23	"
Rosclands	Perth	Peter Furness	78	7	10	4	"
Rose Hill, Wolgan	Lidsdale	Thos. Penrose	150	6	20	"
"	Orange	J. B. Lane	6,500	20	270	2,930	"
Rose Vale	Hartley	Alex. Dalziel, late Lees	5,160	15	90	1,928	"
Rock View	Rydal	Jas. T. Dobbie	2,160	7	1,300	"
Rocks	Orango Road	Wm. Poole	3,000	6	1,000	4	"
Rockburn	Rockley	W. J. Golsby	1,842	20	12	1,944	2	"
Rockley Farm	"	Henry Hockey	2,860	20	10	2,700	2	"
Rockley	"	Thos. Cullen	200	10	6	600	2	"
"	"	A. M'Lean	4	9	5	4	"
"	"	Arthur Budden	30	4	7	"
Raeccourse Creek	Oberon	Hugh Kelly	160	4	38	"
"	"	Charles Luxton	785	14	22	180	6	"
"	"	William Gibbons	40	4	14	1	"
Red Hill	Fitzgerald's Valley	John Weblin	150	4	13	"
Reedy Gully	Lagoon	Hy. Butler	6,000	9	15	3,300	3	"
Reedy Creek	Nowbridges	Jas. Vaughan	90	4	6	"
"	"	John Murphy	200	6	35	"
"	"	Jas. Smith	6,000	15	2,000	"
"	"	Mrs. Letitia Sutherland	855	2	5	420	2	"
"	"	James Wilson	660	5	460	"
"	"	Adam Woodley	232	5	20	"
"	"	Henry Woodley	192	8	6	"
"	"	G. B. Woodley	220	418	"
Rockley	Rockley	Joseph Greening	200	6	11	340	4	"
"	"	George Mexaham	6	2	"
Retreat	Oberon	Edmund Harvey	900	37	110	30	"
Rydal	Rydal	Mrs. Burdon	900	2	38	"
Rock Forest, Kangarooie, and Forest.	Bathurst	Sullivan Bros.	30,000	100	900	11,000	"
Red Springs	Cullen Bullen	Michael Lehane	470	12	20	800	3	"
"	"	Mary Morris	250	3	10	"
Razorback	Sofala	Henry Stephenson	640	1	10	300	"
"	"	Owen Pearce	640	4	2	250	"
Rose Hill	Milthorpe	B. Oben	912	12	37	800	24	"
Raglan	Raglan	George Churches	560	18	11	"
"	"	Thos. M'Kebbon	800	20	60	6	"
Rosebud Farm	Guyong	Charles Rodwell	80	4	11	8	"
Rosedale Paddocks	Orange	Burke, Coulson, & Naylor	1,900	20	70	"
Reedy Gully	Lagoon	Denis Brown	50	10	5	2	"
"	"	Thos. Malcolm	84	7	3	"

APPENDIX 2—continued.

Name of Holding in alphabetical order.	Post Town of Holding.	Name of Occupier.	Acreage.	No. of Horses.	No. of Cattle.	No. of Sheep.	No. of Figs.	To whom returned.
Bathurst—continued.								
Reedy Gully	Lagoon	Henry Weston	40	1	4	1	Inspector.
Rainville	O'Connell	Jas. Mudge	300	7	14	200	"
Rydal	Rydal	Wm. M'Clintock	40	2	25	"
"	"	Jas. M'Clintock	360	5	30	"
Rockley	Rockley	Danl. O'Connell	7	3	1	"
"	"	Hector Hezlett	18	6	3	1	"
"	"	W. G. Hezlett	20	3	2	1	"
Rockley Town Common ..	Rockley	W. G. Hezlett	15	20	20	"
Rockley	"	Hy. Quinn	300	8	4	300	4	"
Rayals	Oberon	Thos. C. S. Mutton	1,870	4	2	900	"
Sterling Park, Kangaroobie	Orange	Hugh Wright	570	12	6	600	2	"
"	"	Jas. Wright	580	8	"
Springs	Rockley	Thos. Mullens	100	4	9	190	9	"
Spring Valley	Cadia	John Grunale	885	19	16	1,190	7	"
Swan Ponds	Evans Plains	Hugh M'Kay	200	9	21	4	"
Summer Hill	Rockley	Mrs. Charlotte Shepherd ..	1,300	9	5	720	6	"
Springfield	Oberon	Timothy C. Brennan	890	8	45	"
Swamp	Rockley	Jas. Bennett	1,200	5	8	780	7	"
Spring Grove	Oberon	Jas. Falls	1,200	25	45	1,030	3	"
Sandy Creek	Perth	Thos. Rourke	165	8	2	"
"	"	Charles Booth	110	3	8	3	"
Shooter's Hill	Hartley	John Barker	140	5	31	20	"
"	"	R. W. Armour	300	5	20	2	"
Spring Valley	O'Connell	Mrs. Ellen Todd	170	2	2	126	"
Spring Vale	Burruga	John Coyle	240	9	16	7	"
Sutherland	Perth	Peter Doyle	330	10	6	20	"
Slippery Creek	Oberon	Thos. Fitzpatrick	160	5	26	40	6	"
Spring Vale	"	Anne Hogan	6,000	4	8	2,000	4	"
Spring Grove	Milthorpe	James Hazell	230	9	"
Spring Hill	Spring Hill	Wm. Whittmee	490	19	30	6	"
Spring Bank	Oberon	Jas. Lambert	1,290	12	25	"
"	"	John Lambert	500	4	20	"
Snake's Valley	Mutton's Falls	T. J. Whiteford	355	4	1	510	"
"	"	Wm. Haswell	140	4	6	100	"
"	"	Jas. Ryan	50	6	6	150	"
Swasfield	Brisbane Valley and Essington.	J. & A. Stevenson	13,134	150	1,000	"
Sofy Creek	Swallow's Nest ..	Jas. Sewell	1,206	6	8	1,500	"
Sunny Bank	Peel	W. C. Sinclair	100	6	8	"
Sydney Valley	Mutton's Falls ..	Thos. B. Webb	640	15	15	840	"
Springfield, Byng	Guyong	Estate late T. G. Webb	10,500	90	230	10,800	"
Springside	Orange	Henry Bergwanna	60	4	2	"
"	"	Stephen Eslick	290	9	10	"
"	"	Richard Eslick	168	6	6	6	"
Saltram	Esrom	J. A. Rankin	2,500	12	195	"
Swallow's Nest	Swallow's Nest ..	Jas. Roberts	400	8	10	150	"
"	"	David Evans	113	7	5	20	1	"
"	"	Wm. Davis	100	7	8	430	"
"	"	Miss C. C. Crozier	200	5	24	193	"
Spring Hill	Lucknow	Robt. Scott	130	614	"
Swallow's Nest	Swallow's Nest ..	Jas. Baker	140	8	10	950	1	"
"	"	Mrs. Mary M'Gill	260	6	9	206	"
Stony Creek	Freemantle	A. S. Piper	80	1	250	1	"
"	Bathurst	Alfred J. Trewren	5,020	18	35	2,000	"
"	Essington	Peter M'Nab	350	10	9	570	"
"	O'Connell	Danl. S. Todd	700	4	10	780	2	"
"	Essington	Thos. Cash	500	15	7	750	2	"
"	O'Connell	Lewin Todd	8,500	8	11	60	1	"
Saltram	Bathurst	Barton & Kirkwood	800	69	"
Shingler's Creek	Rockley	Denis Hanrahan	40	2	2	420	"
"	"	John Felton	80	1	200	"
"	"	Mrs. Margaret M'Govern ..	120	1	11	400	"
Saw-pit Flat	Burruga	J. H. Patterson	180	6	7	970	"
Swashfield	Oberon	Jas. C. Stevenson	3,160	5	4	25	"
Sofala Common	Sofala	Commoners	80	133	50	"
Sharkey's Creek	Lagoon	Jas. Woolf	100	3	1	"
Sandy Creek	Perth	E. Bell	150	6	3	"
Springside	Orange	Edward Giles	230	6	5	"
Spring Grove	Milthorpe	John Kelly	236	9	7	1	"
"	"	George Sands	350	9	6	"
"	"	Mary Ezzy	100	10	"
"	"	George Kingham	235	6	24	3	"
Sussex Farm	George's Plains ..	Henry Smith	200	8	22	2	"
Sorn Bank	Brewongle	Mrs. A. Campbell	2,000	9	33	1,000	2	"
Stony Creek	Millamurra	W. T. Bullock	4,500	4	7	2,800	"
Spring Creek	Orange	Pat. Henessy	40	6	8	"
Springside	"	Robt. Wilcox	600	10	70	4	"
Spring Mount	Vittoria	Edwin T. Bailey	80	4	"
"	"	Alfred Fuller	175	2	2	2	"
Spring Creek	"	Charles Goodman	100	5	7	5	"
Spring Terrace	Orange	John Williams	140	4	5	6	"
Spring Grove	Milthorpe	George Goode	242	7	17	4	"
Swift's Gully	Rockley	Wm. Evans	161	2	108	"
Sandy Creek	Perth	George Towzell	45	4	9	"
"	"	Job Booth	162	4	5	2	"
"	"	Francis Curry	140	7	2	"
"	"	Nathaniel Booth	100	4	4	2	"
"	"	Martin Griffin	115	6	"

APPENDIX 2—continued.

Name of Holding in alphabetical order.	Post Town of Holding.	Name of Occupier.	Acres.	No. of Horses.	No. of Cattle.	No. of Sheep.	No. of Figs.	To whom returned.
Bathurst—continued.				180	29			Inspector.
Sundry returns by householders.								
Tarana	Tarana	Thos. Bryant	60	4	16			"
"	"	Wm. Taylor	1,100	12	7		4	"
"	"	Richard Toole	1,020	15	12	852	3	"
"	"	George Toole	2,100	20	30	1,400		"
Thorpe's Pinch	Rydal	Wm. Ward	38	2	12			"
Tborney	Newbridge	Fredk. Henlen	1,700	5	6	1,000	7	"
Tremearne	Lucknow	Francis Cornwell	278	3	15			"
"	"	Alfred Stevens	595	15	13	480		"
Tea-tree Creek	Oberon	Edward Wilcox	40	8	2			"
Trangoff	Vittoria	Wm. Jno. Pendray	913	3	208		2	"
Trengowan, Clifton Grove.	Orange	Fred. Treweek	14,000	6	60	8,960	1	"
Tanner's Mount	Lagoon	David Murphy	1,000	3		850	2	"
Three Brothers	Caloola	Ed. Golsby	1,600	4	6	1,800		"
"	"	Richd. Dudley Jones	1,200	13	13	740		"
Tuglow	Oberon	C. & H. Dunn	26,299	10	450	2,860		"
"	"	John Wilcox	300	6	10			"
"	"	Mary Hogan	409	10	15	500	5	"
Truscott's Flat	Burraga	John Gorman	80	5	30			"
The Poplars	Meadow Flat	Henry Gaies Brown	300	9	19			"
Telsbury Hill	Oberon	John D. Mayers	3,500	20	120	3,000	2	"
Totally Farm	Cow Flat	John Sweetnam	300	7	8	400		"
Teapot Swamp	Moorilda	John Sutherland	180	8	4			"
Triangle Creek	Rockley	David Press	800	9	6	980	14	"
"	"	Carl Assinuis	120	7	5	355	1	"
"	"	Mary Burns	300		6	700	4	"
Triangle Flat Creek	"	Thos. Burns	900	2		700		"
"	"	John Burns	750			700		"
Triangle Flat	"	Jacob Barnes	3,000	10	30	1,600		"
Tindale's Hollow & Milford	O'Connell	Campbell & M'Kenzie	1,400	8	3	830		"
Tarana	Tarana	David Burchett	1,000	2		500	3	"
"	"	Wm. Revett	70	8	2		3	"
"	"	Isaac Thomas	30	8	11		4	"
"	"	Wm. Dowler	2,000	6	12	1,200		"
Three Brothers	Moorilda	Phillip Ryan	1,010	12	10		5	"
Unca	Esrom	G. & J. Webb	4,000	14	36	3,000		"
Upper Turon	Millamurra	Thos. Lynch		6	5			"
"	"	Fred. Wild	21	3	18			"
"	"	Wm. Frapple	2	7	2			"
"	Wattle Flat	James A. Lawrence		1	10			"
"	Sofala	James A. Lawrence		8	66			"
"	"	Saml. Walsh		4	24			"
Vale Creek	Perth	Mrs. Kezio Seldon	20½	1	5		5	"
"	Bathurst	Wm. Tucker	80	10			6	"
Vale Road	"	Wm. Bayliss	40	4	5			"
"	"	Wm. Dowling	100	7	13			"
"	"	James Tanfranch	10	5		70	30	"
"	"	John Bayliss	95	7	2		7	"
"	"	H. A. Bayliss	100	9		150		"
"	"	George Cunningham	500	14	17	40	4	"
"	Perth	Wm. Hurst	110	4	7		2	"
Vale Road and Boyang	"	Charles Boyd	3,000	26	55	2,300		"
Vittoria	Vittoria	Charles Whitelock	100	9	16			"
Fairfield	Rydal	W. C. Davis	40	3	12			"
Village Hill	O'Connell	Gains Bellamy	750	7		725		"
Vittoria	Vittoria	Michael Rock	40	4	9			"
"	"	George Milne	236	8	2		2	"
"	"	Charles Walkom	320	10	16		3	"
"	"	John Maxwell	65	4				"
"	"	Thos. Old	144	6				"
Warago	O'Connell	Chas. B. Richardson	700	8	20	200	5	"
Warwick	"	Wm. Cleary	245	7	12		13	"
"	"	Daniel Kenna	340	6	20			"
Wattle Park	Rockley	George Barnes	3,000	3	6	1,500		"
Wattle Grove	Oberon	Alfred Humphreys	2,000	3	40	1,100	15	"
Wattle-tree Hill	Cow Flat	George Burge	960	5	3	260	6	"
Wattle Grove	Wattle Flat	Robt. Crawford	8½	7	4			"
Womersly	Guyong	Josh. Glasson	60	4	8			"
Woodstock	Evans' Plains	Donnelly Bros.	1,300	20		1,506		"
Woodstock, Mary's Lane, Winbundale, Fitzgerald Swamp.	Bathurst	Lee & Kite (per W. Lee, junr.)	13,500	50	326	11,700		"
Woodlands, & Macquarie Plains.	Kelso	Thos. Lee	8,300	25	40	3,230	17	"
Wallerawang	Wallerawang	John Kerwan	120	9	30			"
Winburndale	Peel	John Mann	93	7	3		4	"
"	"	Phillip Nolan	60	2	9			"
"	"	Michael Grimes	40	3	7		3	"
"	Kelso	James Cunferd	450	9	2			"
"	Peel	John Cranston	200	10	26	450		"
Willow Bank, Kite-st.	Orange	Mrs. C. H. Finch	250			200		"
Wiseman's Creek	O'Connell	George Lewis	2,290	6	4	418		"
"	"	Jeremiah Kite	500	3	6	300		"
"	Oberon	John Bailey	960	4	11	372		"
"	O'Connell	John Howard	50	1	8	19		"
"	Oberon	Jas. Howard	40	1	6	8		"
White Rock	White Rock	Robt. Burdon	210	12	3			"
"	"	Henry Pfeiffer	40	3	2		1	"
"	"	John Glynn	73	2	2			"

APPENDIX 2—continued.

Name of Holding in alphabetical order.	Post Town of Holding.	Name of Occupier.	Acreage.	No. of Horses.	No. of Cattle.	No. of Sheep.	No. of Pigs.	To whom returned.
<i>Bathurst—continued.</i>								
White Rock	White Rock	Richard Sloggett	300	11	24	2	Inspector.
"	"	Walter Short	400	20	40	2	"
Walmer	Esrom	Benjn. Lee, P.M.	25	4	5	112	"
Wembleton	Wembleton	W. H. Waller	200	2	2	2	"
"	"	Ed. Kirk	600	8	4	1	"
"	"	John Lean	610	1	460	"
"	"	Thos. Foster	400	10	30	"
"	"	Mrs. Clara Gouge	550	5	5	515	"
Wallaroy	Kelso	Mrs. Kate Lee	25	10	2	1	"
Wolaroy	Orange	J. C. M'Lachlan	650	76	62	"
Wolgan	Lidsdale	Francis Tomlinsen	460	8	22	250	"
West Mitchell	Mitchell	Wm. Montgomery	40	5	10	"
Woodville	Byng, Guyong	Nicholas Tom	364	6	6	180	"
Willow Springs	Oberon	P. G. Green	640	35	160	"
Wellwood	Orange	A. T. Kerr	3,738	34	365	"
Wolgan	Lidsdale	Wm. Lamb	740	8	20	30	"
Watton	Freemantle	A. S. Piper	2,160	4	1,500	1	"
Wallbrook	Swallow's Nest	Thos. W. M'Phillamy	1,350	320	20	"
"	"	Alex. M'Ausland	480	1	5	280	"
"	"	John Russell	1,200	6	2	470	"
"	"	W. H. Warby	1,000	4	2	600	"
"	"	William Russell	900	7	15	400	"
Wyagdon	Wyagdon	Hon. J. B. Suttor, M.L.C.	15,000	30	5,000	"
Wallarawang	Wallarawang	Andrew Brown	9,300	7	118	218	4	"
"	"	Charles Muller	40	3	15	2	"
"	"	John Gardner	1,365	6	13	1,076	"
"	"	T. K. Abbott	1,925	15	29	726	"
"	"	Henry Hey	120	3	9	"
"	"	John Shaw	300	4	6	415	"
Wyagdon	"	Mrs. Musgrove	30	2	6	"
Winburndale	Peel	Stephen Dunford	100	3	6	2	"
"	Duramana	Mrs. Elizabeth Foot	650	3	8	500	6	"
White Rock	White Rock	John Thompson	48	8	9	6	"
Wallarawang	"	Walter R. Curran	30	1	6	"
"	"	Edward Lane	240	12	30	"
Wattle Farm	Milthorpe	Charles Kingham	320	5	30	7	"
"	"	George Bentley	116	6	"
"	"	John Pearce	84	3	4	7	"
Wolgan	Liddleton	R. M. Baldwin	1,310	5	12	80	"
Waterfall	Tarana	William Barrett	500	10	20	370	1	"
Wiseman's Creek	O'Connell	John Lovett	100	10	"
"	"	John M'Kay	600	6	10	900	"
Wyagdon	Limekilns	Patk. Chiffley	60	8	7	"
Winburndale	Peel	Jas. Ryan	57	6	3	2	"
Yarrass, Clear Creek	Raglan	Danl. Davidson	12,840	40	40	3,500	25	"
Yetholme	Yetholme	Richard Paul	180	4	4	40	3	"
"	"	Isaac Cowton	60	10	2	"
"	"	Charles Turner	80	4	16	"
"	"	Mary Walshaw	40	4	12	"
"	"	Hy. Donaldson	800	2	14	2	"
			1,022,381½	8,422	22,416	438,824	2,001	

APPENDIX 2—continued.

Name of Holding in alphabetical order.	Post Town of Holding.	Name of Occupier.	Acreage.	No. of Horses.	No. of Cattle.	No. of Sheep.	No. of Pigs.	To whom returned.
Berrima.								
Amerly	Bowral	Henry E. Jones	160	2	4			Inspector.
Aylmston	"	W. G. Massingham	75	2	3		2	"
Arran Kamp	"	J. F. Holle	250	9	15		2	"
Argyle Road	Moss Vale	H. J. Bradstock		2				"
Apley	Berrima	Thos. R. McMichael	7	2				"
Austermere	Moss Vale	Hon. J. Luckey	4,000	115	150	3,000	5	Inspector & C.P.S.
Abergeldie	Burradoo	Dr. Chisholm	138	2	10		6	Inspector.
Barrengarry	Kangaroo Valley	John M'Alvon	160	3	27		10	"
"	"	Alick Osborne	1,500	15	500	200		Inspector & C.P.S.
"	"	Alexr. Morrison	100	6	36	2	20	Inspector.
Berrima	Berrima	G. P. Lambert		4	12			"
"	"	W. M'Court		2				"
"	"	Ralph Davison	40	2	4			"
Beverley Park	"	W. Cross		7	12	10		"
Berrima	"	George Bender		4	3			"
"	"	E. S. Walker	4		5			"
"	"	John A. Cooper	1	1				"
"	"	Edward Breen	2		6			"
"	"	Robert Metz		1	8		2	"
"	"	F. R. Wiltshire, P.M.	40	4	16		2	"
"	"	William Kerr		4	2			"
"	"	Geo. E. Makin		1	4			"
"	"	W. Stewart		2				"
Barber's Creek	Marulan	Thomas Bryant		2				"
Berrima	Berrima	James Knox		1				"
"	"	Mary Wright	50	2				"
"	"	Jas. M'Donnell	1	1	4			"
"	"	J. A. Bender		1	4		1	"
"	"	George Hickey		1	2			"
"	"	W. A. Connor		2			10	"
"	"	Cross & Mitchell	2	4			2	"
"	"	Peter Hewitt	320	9	20		3	"
"	"	John Pigott	53	3	11		5	"
"	"	John Wade		2				"
"	"	J. S. Fitzgerald		1				"
"	"	J. P. McIntyre		2	2		5	"
"	"	Robert Potter		1				"
"	"	Thomas Mansfield	150	2	14			"
"	"	William Jones		1				"
"	"	Robert Matthews		1				"
Belvidere	"	W. Williamson	50	3	4			"
Bendooley	"	W. J. Cordeaux	2,007	20	250	300		Inspector & C.P.S.
Big Hill	West Kangaloon	W. Mansfield	142	3	35		6	Inspector
Black Bob's Creek	Berrima	E. Herrington	50	5				"
Blake's Hill & Moss Vale	Moss Vale	Thomas & Alice Byrnes	559	6	128			"
Bowral	Bowral	Daniel L. Beer		1				"
"	"	Alfred Lamb	450	7	120		4	"
"	"	Charlotte Wilson		2			1	"
"	"	Benjamin Short	15	5	4		5	"
"	"	Charles E. G. L. Wood	1	1				"
"	"	J. E. Neish		3	1			"
"	"	Henry Pain		1	1		2	"
"	"	James Power		1				"
"	"	W. C. Pember	40	7	5		1	"
"	"	C. Willis	14	4	2		1	"
"	"	Thomas Cope		1			2	"
"	"	Henry Chapman		1				"
"	"	J. Downing Sherriff		1				"
"	"	Patrick Sheehan	2	2	2		3	"
"	"	W. Allerdice		1				"
"	"	W. Pigott		6			1	"
"	"	C. Jordan		1				"
"	"	D. Bourke		1				"
"	"	A. Hodgson		3				"
"	"	C. Funston	30		1			"
"	"	C. Waters		2			1	"
"	"	A. Stanger-Leathes	1	3				"
"	"	George Taylor		1				"
"	"	Fredk. M'Donald		1				"
Bonny Doon	Bundanoon	Alfred Pratt		2				"
Box Nob	Berrima	George Tyard	90	7	13		6	"
Box Vale	Kangaloon	G. Cupitt	40	2	14		1	"
Bosworth	Moss Vale	Walter Morrice	2,000		90			"
Browley	"	Walter Morrice	1,810	20	92	2,134	2	Inspector & C.P.S.
Brookdale	"	Henry Crisp	80	3	23		1	Inspector.
Broomfield Estate	"	Copeland Bennett	60	3	17			"
Brushside	Wild Meadows	John Moore	100	2	24			"
Broomfield	Moss Vale	W. Ford		1				"
Bowral	Bowral	Alfred Rich		1				"
Butheraawang	Sutton Forest	John Sewell	100	5	30			"
Burrawang	Burrawang	J. Beacom	100	6	12			"
"	"	W. Hunter	200	4	35		4	"
"	"	W. Swan	30	1	10			"
Bullio	Berrima	W. J. Cordeaux	1,094		100	2,250		Inspector & C.P.S.
"	"	Joseph Richards	640	2	25	300		Inspector.
Bundanoon	Bundanoon	John Conlan	5		1			"
"	"	G. Clout		1	8		1	"
Bumballa	Sutton Forest	J. A. Badgery & Betts	2,500		200			"

APPENDIX 2—continued.

Name of Holding in alphabetical order.	Post Town of Holding.	Name of Occupier.	Acreage.	No. of Horses.	No. of Cattle	No. of Sheep.	No. of Pigs.	To whom returned.
Berrima—continued.								
Burrawang	Burrawang	C. Irvine	115	2	26		6	Inspector.
"	"	G. Irvine	80	4	12		2	"
Bundanoon	Bundanoon	Francis Allard		1				"
Burrawang	Burrawang	John Carter	14	2	6			"
"	"	J. & R. Graham	50	14				"
Burradoo	Bowral	S. A. Stephen	50	6	2			"
Berrima	Berrima	C. V. Foss	30	2	4		3	"
"	"	James Moore		3	4			"
"	"	J. Izzard			4		2	"
Burradoo	307, Pitt-st., Sydney.	John M'Intosh	86	3	9			"
"	Moss Vale	D. H. Sullivan	175	10	40		6	"
"	Bowral	William Livingston	37	2	6			"
Bundanoon	Bundanoon	Thomas Gambell	40	2	7			"
"	"	G. W. Osborne	104	5	11		1	"
"	Sutton Forest	Donald M'Pherson	480	5	15		2	"
"	Bundanoon	Wm. James Bros.	1,260	4	186		18	"
Burrawang	Burrawang	James Baxter	200	6	90			"
"	"	Stephen Gardiner	104	2	25		7	"
"	"	Arthur Bell	40	1				"
"	"	George A. Gardner		1				"
"	"	Samuel Hawkins	150	2	11		6	"
Barragarry	Kangaroo Valley	William Bales	80	4	20		6	"
Bargo	Mittagong	John Fuller	40	3	10			"
Berrima	Berrima	Julius Jacobie		2		1		"
"	"	Jane Daly	15	4	6			"
"	"	Catherine Clarke	10		5			"
Bowral	Bowral	Adolphe P. Duprez		4				"
" (St. Jude's Parsonage)	"	Rev. J. W. Debenham			1			"
"	"	James Willis			3			"
"	"	William Gregory	9	2	2			"
Bong Bong	"	Charles Loseby	180	4	23		2	"
Botany Ville	"	Jacob Ward	5	1				"
Bowral	"	Chas. Grong		1				"
"	"	Henry Willis		2				"
"	"	Jonathan Willis		1				"
Burrawang	Burrawang	Daniel Mumberson	40	1	3			"
Bowral	Bowral	D. L. Campbell		4				"
Burrawang	Burrawang	William Vance	200	3	24		12	"
"	"	J. Turnbull	80	6	30		1	"
"	"	T. Cunningham	16	3	1			"
Balingarry	"	Jas. M'Grath	280	3	24		4	"
Berrima	Berrima	R. N. Matthews	200	3	30			"
"	"	J. Jenkins	5	1	4			"
"	"	William Whitto		4				"
Caoura	Marulan	James Byrne	4,400	10	200	14	14	"
"	"	Saml. Chesterton	40	2	11			"
"	"	Thomas Kelly	40	2	13			"
Cairn Hill	Bundanoon	Robert Amos	75	1	4		2	"
Cambewarren	Robertson	Samuel Watts	80	1	16			"
Cherry-tree Hill	Belayo	Joseph Parmenter	80	3	20		2	"
Cherry Bank	Bowral	Mrs. J. R. Cole	80	3	26			"
Cherry-tree Hill	Kangaloon West	Henry Smith	750	4	96		5	"
Clear Hill	Bowral	Thomas Edward	40	1	6		1	"
Cockatoo	Berrima	T. P. Galbraith	950	7	112	410	20	"
"	"	F. Galbraith		4				"
Colliersleigh	Moss Vale	Edward Hines	320	10	140			"
"	"	Robert Ruffels	80	2	20			"
Comerton Park	"	John Gibson	500	8			4	"
"	"	Theodora Connor	100	8	2		1	"
"	Mittagong	Mark Whatman	40	2	15			"
"	Bowral	John Emmett		2	2			"
"	"	C. J. Smith	400	7	65		10	"
"	Upper Mittagong	William Whatman	40	4	12		2	"
Comfort Hill	Sutton Forest	V. and R. W. Morrice	1,785	40	182	775	1	"
Colo Bullio	Pieton	E. W. Dobson	640	4	25			"
Collereigh	Moss Vale	Thomas Ellesmore	500	4	60			"
Cutaway Hill	Mittagong	John White	153	2	16		4	"
Carrickbilly	"	Esther Delamont	640	7	80		20	"
Craigie Knowe	Bowral	J. M. Dunn	4		1			"
Covliatta	Bundanoon	G. S. Caird	17	3	2			"
Carrickbilly	Mittagong	Charles R. Loseby	200	3	18	10	10	"
Colo Vale	"	A. W. Reynolds		2	1			"
"	"	James M'Glynn		4	4			"
Carrickbilly	"	James Doherty	240	3	13			"
Daisy Bank	Sutton Forest	Thomas P. Quigg	40	6	6			"
Douglas	"	Thomas Goodwin	220	2	8			"
East Kangaloon	East Kangaloon	John Bauer	48	3	5			"
"	"	Joseph Garrett	40	2	17		10	"
"	"	Charles Kuhn	77	6	25		22	"
"	"	William Haley	40	3	16			"
"	"	Thomas Armstrong	80	3	30		3	"
"	"	Charles Tudsley	40	16	3			"
"	"	William Kuhn		1	3			"
"	"	Robert Colville	40	1	25			"
"	"	W. Colville		1				"
"	Robertson	Eyears Bros.	94	2	20		1	"
"	East Kangaloon	Francis G. Hayes	100	2	6		2	"
"	"	Robert Shippman	80	2	25			"

APPENDIX 2—continued.

Name of Holding in alphabetical order.	Post Town of Holding.	Name of Occupier.	Acreage.	No. of Horses.	No. of Cattle.	No. of Sheep.	No. of Pigs.	To whom returned.
Berrima—continued.								
East Kangaloon.....	East Kangaloon..	John M'Guinness	1	1	Inspector.
"	"	Charles Bauer	50	2	20	"
"	"	William Kirkland	100	4	25	6	"
"	"	James Kirkland	53	2	18	5	"
"	"	R. Trimble	100	4	40	12	"
"	"	Robert Simpson	40	2	18	"
"	"	Joel Wills.....	160	2	52	30	"
"	"	Robt. Alcorn	40	5	3	"
"	"	Robt. Eyecars	56	1	15	7	"
"	"	C. Keys.....	80	2	25	"
"	"	Mary Ann Porter	60	2	14	1	3	"
"	"	John Noble	80	2	28	"
"	"	F. Wright	80	2	16	"
"	"	F. L. Diggins	80	2	19	5	"
Eccleston Park.....	Cross Roads	G. J. Morrice	1,200	8	8	870	Inspector & C.P.S.
Elder Grove	Mittagong.....	Thos. B. Durham.....	400	6	12	32	Inspector.
Eling House & Pivets Flats	Sutton Forest ..	David Morrice.....	3,500	11	120	770	Inspector & C.P.S.
Elm Vale	Mittagong.....	Thomas Waite.....	320	10	60	"
Emerald Hill	Burrawang	Michael Seery	560	6	46	12	"
Eridge Park	Bowral	Robert L. Tooth	120	9	40	"
Evan Dale	Moss Vale.....	Alfred Townsend.....	60	15	4	"
Evilly Park	Robertson.....	Mary A. M'Evilly	640	5	96	30	"
East Kangaloon.....	East Kangaloon..	William Payne	140	1	23	20	"
Fair Bank	Bowral	Sarah R. Reed	1	1	"
Fern Valley	Bundanoon	David M'Clean	110	2	12	2	"
Ferndale	Wild's Meadow..	William M'Kenzie	80	2	25	"
Fernhill	Bowral	Farquhar M'Rae.....	60	3	19	"
Fern Vale	East Kangaloon..	William Bauer.....	80	3	23	4	"
Fernbrook	Wild's Meadow..	John Moore	150	2	35	20	"
"	"	James A. Walsh	135	2	30	7	"
Fitzroy Falls	"	Fred. Graham	40	2	11	"
Fountaindale	Robertson.....	Jas. M'Baron	300	2	57	10	"
Forest Lodge.....	Mittagong.....	George Martin.....	200	11	31	3	"
Forest Hill	Berrima.....	Thomas Allen.....	1	"
Funstone's Paddock.....	Bowral	— Funstone	1	"
Fly Farm	Burrawang	H. F. Ginger	200	7	34	6	"
Fairbank	Bowral	William Roberts.....	60	18	"
Garden Hill.....	Mittagong.....	Martin Larkin.....	125	1	12	6	"
George Creek.....	Marulan	Michael Dignam	121	2	10	2	"
Gib Run	Mittagong.....	Hiram Hines.....	40	4	6	"
"	Bowral	Donald M'Kenzie.....	160	9	56	"
Glen View	Moss Vale.....	Robert P. Richardson.....	110	5	11	1	"
Glenrise	"	George Hunter.....	81	3	9	"
Glen Maye.....	Mittagong.....	Mira Cowley.....	40	10	"
Glencoe	Bowral	Samuel M'Donald	130	4	23	5	"
Gleniffer Brae.....	"	R. A. Ritchie	40	5	2	2	"
Green Hills.....	Berrima.....	W. Biddeth.....	40	5	8	2	"
Green Wood	Sutton Forest ..	S. Garbutt.....	620	7	30	20	"
Green Hills.....	Berrima.....	Joseph Armfield.....	2,500	4	70	607	Inspector & C.P.S.
"	Mandemar.....	J. A. Armfield.....	250	6	23	12	Inspector.
Greenville.....	Mittagong.....	James M'Guire.....	40	7	15	"
Gumrock Creek.....	Moss Vale.....	John Bray.....	140	1	7	"
Gibraltar	"	Elizabeth Payne.....	40	1	12	3	"
Gib.....	Mittagong.....	Daniel Robinson.....	2	1	"
Gib Run	Nottal	David Hines.....	80	5	4	2	"
Hambledon Hill.....	Yarrunga.....	Edward Stagg, junr.	9	"
"	"	Ed. Stagg, senr.	386	2	20	"
Hard Lodge	Wild's Meadow ..	R. M. Moses	80	5	39	18	"
Hawthorn Park.....	Bowral	William Alcorn	10	1	2	"
High Range	Berrima.....	Thomas Biffin	240	4	16	2	"
Hill Creat	East Kangaloon ..	William Couch.....	100	3	25	5	"
Hill View	Upper Mittagong ..	John Griffiths	500	10	50	"
High Range	Mittagong.....	William Bunter	320	6	60	4	"
"	"	Edward Kell	2,000	20	170	60	"
"	Berrima	Henry Lake	140	5	20	3	"
Hillside	Sutton Forest ..	W. J. Barnsby	34	6	2	1	2	"
Hollythorpe	"	Robert Teend	40	6	1	"
Howell's Paddock.....	Burrawang	Barrett Bros.	80	1	2	"
Hopewood	Berrima.....	Ben. M. Osborne.....	300	11	1	"
High Range	Mittagong.....	W. Muddford & Co.....	200	3	29	1	"
Hillside	Wild's Meadow ..	Gerard Irvine	60	1	12	3	"
Ivy Hall	Sutton Forest ..	John A. Badgery	1,000	8	125	"
Jamieson's Hill	Bowral	James M'Govern	40	7	11	2	"
Joadja Creek	Mittagong.....	Hy. S. Forsyth	1,762	18	8	82	9	"
"	"	John Tame	40	1	7	"
Jumping Rock	"	G. Waite	80	3	20	"
Joadja Creek	"	Alex. Russell	4	2	"
Kangaloon	Kangaloon	Jonathan Brooker	150	2	25	2	"
"	"	William Kaulands	200	2	25	"
"	"	Robt. Hamilton, jun.....	65	2	15	12	"
"	"	William Keys	106	3	26	3	"
"	"	F. Brenning	480	4	50	2	"
"	"	J. E. Harrigan	145	4	24	5	"
"	"	Robt. A. Mitchell	60	4	17	"
"	"	Henry Akers	190	6	30	"
"	"	Albert Sawtell	60	2	21	10	"
"	"	M. Brooker	50	3	12	4	"
"	"	W. Brooker	136	2	22	3	"

APPENDIX 2—continued.

Name of Holding in alphabetical order.	Post Town of Holding.	Name of Occupier.	Acreage.	No. of Horses.	No. of Cattle.	No. of Sheep.	No. of Pigs.	To whom returned.
Berrima—continued.								
Kangaloon	Kangaloon	Richd. Dawes	200	2	50		30	Inspector.
"	"	Mrs. John Eyears	50	1	24		5	"
"	"	John Weir	110	6	40		4	"
"	"	Fred. Simpson	80	1	20		1	"
"	"	Geo. Tate, jun.	320	5	50			"
"	"	Joseph Youman	100	3	25		9	"
"	"	Andrew C. Alcorn	150	3	25			"
"	"	Rodger Maloney	80	1	20			"
Kelly's Run	Yarrunga	Geo. Hall, senior	56	3	66		2	"
Kelly's Creek	Burrawang	John T. Hayter	2,000	18	300			Inspector & C.P.S.
Kirklands	Robertson	Alfred Steuner		2				Inspector.
Kinnoul Vale	Bowral	Geo. Rudge	1,000	15	150		20	"
Knobla	East Kangaloon	Geo. Colville	40	2	8			"
Kurkulla	Bowral	Lucy Buthon	25	1	6			"
Kangaloon	Kangaloon	Geo. Acres	50	1	5			"
"	"	William Acres	40	1	12			"
"	"	William Hart	40	5	2			"
"	"	Hy. Kennedy	204	2	50		20	"
Lilley Vale	Bowral	William Wood	100	6	40			"
Long View	Wild's Meadow	F. W. Johnston	100	2	30			"
Long Swamp	Cross Roads	Ewen M'Pherson	200	2	21			"
Long Brush	Barber's Creek	Abraham Lansdown	170	4	43		5	"
Luptons	Sutton Forest	George Sewell	300	8	20		10	"
Lye Grove	Robertson	James H. Balch	320	2	22			"
Lebanon	Burrawang	James Gardner	100	2	12		4	"
Mittagong	Mittagong	Richd. Brichens	12		6			"
Meryla	Moss Vale	F. Wilkinson	20	1	11			"
"	"	Colonel Roberts	30	9	14		3	"
Moss Vale	"	George Roberts		1				"
Mandemar	Berrima	M. J. Moore	1,200			703		Inspector & C.P.S.
Manchester Square	Moss Vale	E. T. Barber	301	5	14			Inspector.
"	"	William Anos	39	2	6			"
Mandemar	Joadja Creek	Jas. Robertson	81	2				"
"	"	George Hines	75	4	7			"
"	Berrima	J. P. MacCabe	1,209	17	20	1,900		"
"	"	Joseph Vogt	80	5	21			"
"	"	Denis Manion	335	6	51	30		"
"	"	Samuel Richards	413	3	70		5	"
"	"	Mary Breen	40	2	10			"
"	"	Edward White	40	2	14			"
"	"	Patk. Cahill	100	2	6			"
Mayfield	Sutton Forest	William Alston	500	10	170		10	"
Maryville	Bowral	Mrs. Wm. Jones	414	14	46			"
Meadow Vale	Burrawang	Louisa Bartlett	80		40			"
Mehore Vale	Sutton Forest	Henry Ellesmore	1,000	3	80	18	15	"
Merodith Forest	Berrima	Jas. Herrington	132	4	14		2	"
Meryla	Moss Vale	Samuel Anos	100	1	5			"
"	"	Elizabeth Lansdown	50	3	27		2	"
"	Mount	John Wallace	300	4	70		12	"
"	"	Joseph Garbut	400	3	17			"
"	Sutton Forest	John Halls		2	1		1	"
"	"	E. Williams		2	2			"
"	"	Peter Larkin	40		5			"
"	"	Martin Larkin, senr.	230	2	8			"
"	"	Patrick Larkin		1				"
"	Creek	Albert Bray	250		6			"
Mereworth House	Berrima	James J. Warren		3	1			"
Mereworth	"	John Pickles	2,000	8	180			"
"	Estate	Joseph Barnes	40	9	4		2	"
Mill View	Burrawang	Isaac Allen	80		28		6	"
Mittagong	Mittagong	Rd. Hards & Son		5				"
"	"	David Webb	40	4	18		2	"
"	"	Geo. Chalker	50	1	14			"
"	"	Jas. Chalker	100	3	5		3	"
"	"	John Dowling	100	1	6			"
"	"	John Hilder		2				"
"	"	Thos. Troy, junr.	640	6	216			"
"	"	Hy. E. Vaughn		2	2			"
"	"	W. H. Riley		2			2	"
"	"	W. T. Parker		1	2			"
"	"	Joseph Loseby	420	10	95		3	"
"	"	Jas. Cupitt		5	2			"
"	"	Thos. H. Randall	40	1	4			"
"	"	Francis Hook		5				"
"	"	Edward Hewitt		3	5			"
"	"	Thomas Viles		3	1			"
"	"	J. J. M'Roberts		1	6			"
Mittagong Range	"	J. Morrissey	320	8	150		1	"
Mittagong	"	Geo. Hill	3	1			4	"
"	"	Chas. Sheather		5			40	"
"	"	Ernest Taylor		3	2			"
"	"	John Lea		1				"
Mittagong Range	"	T. Madden	100	5	45			"
Moore's Flats	Sutton Forest	Alexr. Robinson	40	3	5			"
Moss Vale	Moss Vale	Alfred Durrell		2				"
"	"	Samuel Patton	280	5	4			"
"	"	John Barton		1				"
"	"	Chas. Holden	1	1				"

APPENDIX 2—continued.

Name of Holding in alphabetical order	Post Town of Holding.	Name of Occupier.	Acreage.	No. of Horses.	No. of Cattle.	No. of Sheep.	No. of Pigs	To whom returned.
Berrima—continued.								
Moss Vale	Moss Vale	Margaret Fluton	4	3	7		1	Inspector.
"	"	Thos. Seery	362	8	49		19	"
"	"	Anne Isedale		1	4		1	"
"	"	Wm. M'Court	40	2				"
"	"	Jas. Bunter	402	6	50			"
"	"	Thos. Graham		6				"
"	"	Robert Viles		3	1			"
"	"	John Haddin		22				"
"	"	A. Weber		3				"
"	"	Thos. H. Wood		3				"
"	"	Elizabeth Tilley		1	4			"
"	"	Geo. Cheney		2				"
"	"	Wm. Farthing		5	6			"
"	"	James Tate		3				"
"	"	Jas. Cullen		15	1			"
"	"	Thos. M'Knight	80	2	28			"
"	"	James Sinclair		2				"
"	"	John Webb		4	2			"
"	"	Michael Hines		3				"
"	"	Taylor Bros.		8	1			"
"	"	John Goodfellow	40	2				"
"	"	Robert Thompson		3				"
"	"	Geo. Bailey		1				"
"	"	Miles & Wotter	100	10	6	40	54	"
"	"	Samuel Wallace	40	3	15		3	"
"	"	A. Barnsby		2				"
"	"	Fredk. Cullen		2				"
"	"	Ephraim Ager		2				"
"	"	J. Livingston		1				"
"	"	H. Taylor		3				"
"	"	Geo. Tate, senr.		2	4			"
"	"	James Nye		11	2		4	"
Mount Broughton	"	H. E. Kater	900	30	110			"
"	"	W. O. Gilchrist	3,000	120	215			"
Mount Hope	Bundanoon	Alfred Phillips	80	6	23		2	"
Mount Murray	Robertson	William Simpson	80	2	24			"
"	East Kangaloon	John Northam	50	3	2			"
"	"	John Hamilton	50	2	30			"
"	Robertson	Patrick Manix	120	2	43		12	"
"	"	Fred Garrett	100	2	10		2	"
Mount Pleasant	Mittagong	John Buckman	40	2	10		2	"
"	West Kangaloon	Andrew Lindsay	80	4	39			"
Mount Valdemar	Sutton Forest	Austin Tauge	338	19	6		3	"
Musk Vale	Bundanoon	Robert Freeman	82	3	10			"
Moore's Plat	Sutton Forest	Chas. H. Nicholson	2,000	1	265			Inspector & C.P.S.
Mount Gibraltar	Bowral	Elizabeth Beer	40	2	10			Inspector.
Mandemar	Berrima	Jas. Breen	500	4	100		4	"
Myall Farm	Wingello	Thos. Ferguson	700	8	45	7	7	"
Marulan	Marulan	Jas. Lansdown		1	2			"
"	"	William Tally		1				"
"	"	William Byrne		4				"
"	"	John Clout		1				"
Mount Murray	East Kangaloon	Geo. Keefe	80	2	8			"
"	Moss Vale	Robt. Hamilton, senr.	40	1	13			"
Meryla	"	Fredk. Wilhamson	99	1	11			"
Manchester Square	"	Geo. Napper	99	1	8			"
"	"	Samuel Kuse	230	1	8		1	"
"	"	Philip Webb			5			"
"	"	Thomas Webb	40	2	14			"
"	"	F. C. Webb	71	2	7			"
Moss Vale	"	R. H. Warren		3				"
"	"	Joseph Devis		2				"
Mittagong	Mittagong	Richard Jones	40	4	10			"
"	"	George Gray		1				"
Nattai	Nattai	George Lee		1				"
"	"	H. Childs	80	5	24			"
"	"	Wm. Dowling, junr.		1	7			"
"	"	Hy. Dowling		3				"
"	"	Jas. Dowling		3				"
"	"	Wm. Dowling, senr.		1	9			"
Nandyalla and Golden Vale	Sutton Forest	Edward Carter	20,516	32	710			Inspector & C.P.S.
Newberry	"	Chas. H. Nicholson	600	12	120			Inspector.
Nine Lodge	Moss Vale	Isaac Warburton	400	7	20			"
Nandialla	Sutton Forest	B. H. Carter	620	2	10			"
Nattai	Nattai	Robt. Longmore		1				"
Narrimunga	Yarrunga	Hugh Willobhy	500	9	45		3	"
Near Moss Vale	Moss Vale	Creegan & Conlon		2				"
Ocean View	Robertson	Andrew Chittick		1	20		2	"
Oldbury	Moss Vale	J. J. O. Atkinson	2,760	28	80	2,000		Inspector & C.P.S.
Orchard Farm	Robertson	Edward Johnston	100	2	24			Inspector.
Oxley Hill	Berrima	W. Roach	100	3	36		2	"
Oxley's	"	W. J. Osborne		1				"
Oxley Estate	"	John Hoey	320	18	116		9	"
Oxley Hill	"	Geo. Fleming			2			"
Oak Hill	Mittagong	Jas. Williams	310	4	12			"
Park Hill	Moss Vale	Peter M. Giles	62	5	9			"
Pemberton Farm	Berrima	William Cowley	80	4	16			"
Pheasant Hill	Robertson	Jas. Alcorn	190	5	60			"

APPENDIX 2—continued.

Name of Holding in alphabetical order.	Post Town of Holding.	Name of Occupier.	Acreage.	No. of Horses.	No. of Cattle.	No. of Sheep.	No. of Figs.	To whom returned.
Berrima—continued.								
Pheasant Ground	Ploughed Ground	John Missingham	80	1	15	Inspector
Ploughed Ground	"	Richd. Parker	100	4	8	1	"
	"	Ben. Chadman	160	14	42	"
Pretty Tree	Sutton Forest	J. T. Jones	2	"
Prior Park	East Kangaloon	Geo. Shipman	290	3	"
Paddy's River	Big Hill	Jane Murray	4,000	12	10	950	Inspector & C.P.S.
Primrose Hill	Burrawang	John Wolmsley	130	5	30	12	Inspector.
Quarry Hills	Sutton Forest	Chas. Pope	40	3	8	"
Radstone Park	Moss Vale	Edward Brazier	30	3	5	"
Razorback	Marulan	William Crawford	200	2	3	1	"
Reedy Creek	Bundanoon	Edward Hayman	140	2	12	"
"	"	Thos. Fahey	156	3	25	1	"
"	"	Patrick Brodie	206	3	18	1	"
Riley's Run	Bowral	J. G. Morris	26	11	"
Ringwood	Bundanoon	Philip Rush	100	1	20	4	"
"	"	J. Bourke	200	7	13	2	"
Riversdale	Bowral	Hy. H. Osborne	350	10	21	5	"
"	Moss Vale	Jas. Irvine, jun.	100	1	16	7	"
Runnymede	Bowral	Hy. Pember	161	5	20	2	"
Robertson Park	"	W. G. Menzies	100	3	27	8	"
"	"	Andrew Menzies	300	3	30	2	"
Robertson	Robertson	Joseph Allen	2	1	"
"	"	John M'Baron	90	2	11	3	"
"	"	William Brown	160	3	40	10	"
"	"	Hugh M'Baron	50	7	"
Robertson Park	Bowral	Joseph Ford	1	"
"	"	George Ford	60	2	24	9	"
Robertson	Robertson	Thomas Johnston	155	1	28	10	"
"	"	W. R. Hindmarsh	100	1	30	"
"	"	L. J. Coghlan	2	"
"	"	John Caras	3	"
"	"	William Clarke	75	1	21	9	"
"	"	Thomas Carrick	120	4	16	4	"
"	"	Evan R. Williams	120	3	26	14	"
"	"	William Walmsley	100	20	4	6	"
"	"	George M'Donough	36	2	10	6	"
"	"	Thos. Anderson	170	2	33	8	"
"	"	G. Schlaad	9	1	9	"
"	"	W. E. Williams	139	4	32	19	"
"	"	Mary Schlaad	9	2	"
"	"	Hugh Johnston	175	20	54	30	"
"	"	Robert M'Donald	116	3	48	4	"
Robertson Park	Bowral	Arch. Kirkland	320	7	49	"
Robertson	Robertson	Jas. Gilroy	90	1	29	20	"
"	"	Arthur Gilroy	14	3	2	"
"	"	C. Summerfield	1	3	"
"	"	C. Vandenberg	217	2	36	54	3	"
"	"	Hy. Byears	160	1	40	7	"
"	"	John Humphris	6	1	"
"	"	John Mackey	200	2	42	16	"
"	"	H. Vandenberg	100	1	22	4	"
"	"	John Vandenberg	100	2	18	7	"
"	"	Mrs. J. Sweaney	100	5	35	"
"	"	David Moffitt	27	3	14	1	"
"	"	George Charles	100	1	25	3	"
"	"	Thos. Jones	140	3	28	4	"
"	"	John Stone	140	4	40	10	"
"	"	John Marshall	300	3	60	"
"	"	Martin MacNamara	100	20	"
"	"	P. Burnham	6	45	6	"
Robertson Park	Bowral	Oliver Norman	150	2	40	3	"
"	"	Joseph Ford	40	4	20	"
Rookwood	"	Ralph Bridge	780	10	41	10	20	"
"	"	Dean William M. Cowper	1	"
Romes Hill	Mittagong	G. T. Riley	360	15	40	8	"
Rosedale	Robertson	Thos. Williams	2,000	12	200	"
"	Sutton Forest	John M'Pherson	20	2	7	"
Rose Hill	Bundanoon	Samuel Tooth	80	2	28	3	"
"	Robertson	Thomas Williams	370	4	60	24	"
Rose Ville	"	Robt. F. Smalley	40	4	5	"
Rose Valley	Burrawang	Henry Wilson	100	2	15	6	"
Rose Vale	Bundanoon	P. Doyle	3	2	22	"
Rosewood	Sutton Forest	Andrew D. Badgery	1,400	16	28	1,800	Inspector & C.P.S.
Robertson	Robertson	Jas. Bell	430	4	60	Inspector
"	"	Michael M'Namarra	140	1	35	"
Russell Hill	Burrawang	John M'Gra	80	2	40	3	"
Robertson	Robertson	John Curtis	120	4	35	12	"
Sawpit Farm	Moss Vale	Wm. Penfold	2	7	"
Scrub Paddock	Sutton Forest	Henry Hancock	1	"
Seaview	Robertson	Wm. Johnstone	160	3	40	6	"
Silver Spring	Burrawang	A. A. Dunncliffe	80	7	25	"
Sitting Lorne	West Kangaloon	Adam Menzies	80	2	34	13	"
Sitting Bourne	"	Joseph Cole	80	4	16	4	"
Soapy Flats	Berrima	Archibald Sharp	484	1	66	2	"
"	"	Wm. Franklin	160	6	52	"
South Wood	Mittagong	Chas. Riley	100	4	12	5	"
"	"	Joseph Wallace	640	11	3	70	"
Sugarloaf	Kangaloon	George Mullett	107	25	11	"

APPENDIX 2—continued.

Name of Holding in alphabetical order.	Post Town of Holding.	Name of Occupier.	Acreage.	No. of Horses.	No. of Cattle.	No. of Sheep.	No. of Pigs.	To whom returned.
Berrima—continued.								
Sheepwash	Bawral	Thos. Perkins	400	8	60	4	Inspector.
Summer Hill	Bundanoon	Walter Grice	317	14	27	8	"
Sunny Hill	Berrima	Caroline Lyons	130	1	9	"
"	Belanglo	Wm. Massey	40	1	10	"
Springfield	Burrawang	A. Gardner	150	1	10	"
Spring Hill	Bowral	Jas. Wood	110	10	30	7	"
"	Mittagong	Chas. Fraser	400	4	68	10	"
Spring Delight	Burrawang	Edward Shippley	180	4	23	"
Spring Grove	Bundanoon	John M. Williams	43	2	1	"
"	Berrima	John Elsmore	400	2	80	"
Spring Valley	Burrawang	Jas. Graham	160	4	47	5	"
Sutton Forest	Sutton Forest	W. T. Sewell	3	1	1	2	"
"	"	Geo. Prosser	20	5	4	8	"
"	"	Richd. Racher	40	4	12	"
"	"	John Norris	40	4	10	"
"	"	Jas. Whiting	5	"
"	"	Fredk. D. Badgery	480	60	"
"	"	Martin Larkin	40	4	5	"
"	"	Levi Bunt	1	"
"	"	Chas. Bunt	1	"
Swamp Farm	Kangaloon	Joseph Pearson	80	3	45	"
Swamp View	"	Eli Schofield	80	6	40	"
Spring Delight	Burrawang	Edward Shippley	1,550	4	35	"
Springfield	"	John R. Miller	80	3	40	"
Swanton	Sutton Forest	C. L. Nicholson	400	4	70	"
Taballa	Robertson	W. R. Hindmarsh, sen.	600	10	100	"
Tellore	Mittagong	Ann Lake	295	6	34	71	3	"
Terremut Bung	Berrima	Geo. Westbury	100	8	16	1	"
Throsby Park Run	Moss Vale	Robt. Miller	250	50	100	"
Throsby Park	"	G. P. Gilbert	100	19	32	30	"
"	Kangaloon	John Brooker	900	50	2	"
Throsby Estate	Bowral	John Cullen	20	2	3	"
Throsby Park	Moss Vale	Capt. W. W. S. Budge, R.N.	30	3	7	"
Throsby Estate (Part of)	Bowral	Robt. Norman	100	6	40	2	"
"	"	D. M'Gregor	3	"
Throsby Villa	Moss Vale	Thos. Lovell	30	1	1	"
Thorn Hill	Burrawang	John Hardie	40	2	9	"
Thorn's Point	"	E. Westberry	1	1	5	2	"
Thorn Hill	"	Wm. A. Johnston	150	8	52	2	"
Thorn's Point	"	E. Parmenter	80	3	7	3	"
The Briars	Moss Vale	P. H. Throsby	400	18	30	"
The Grange	Sutton Forest	Wm. Laidley	60	13	9	2	"
The Leightons	Bowral	W. T. Angus	32	2	2	2	"
The Cottage Paddocks	Moss Vale	Mrs. Throsby	150	7	3	"
The Parsonage Ground	Berrima	Geo. Sheppard	35	3	2	"
Throsby Park	Moss Vale	C. Clynh	960	7	150	"
Underwood Hill	Burrawang	Chas. A. Moule	1	5	"
Underwood	Sutton Forest	Joseph Chapman	61	4	7	3	"
Upper Mittagong	Mittagong	W. Chapple	330	6	68	"
Ulladulla	Sutton Forest	W. and G. Millard	200	5	60	20	"
Valley Field	Nattai	Samuel Cains	100	3	30	2	"
Vermont	Bowral	P. L. C. Shepherd	680	28	7	7	"
Vine Lodge	Sutton Forest	Badgery Bros.	3,300	89	353	1,889	Inspector & C.P.S.
Wombat Brush	Cross Roads	Chas. Clarke	59	7	25	25	2	Inspector.
Wonganberry	Berrima	W. J. Cordcaux	1,280	250	"
"	"	Jas. T. Goodfellow	635	11	125	6	"
Wanganderry	Berrima	Charles Smith	204	5	50	1	5	"
"	Mittagong	Michael Donovan	80	5	12	460	"
West Kangaloon	Kangaloon	Arthur Knox	100	4	41	"
"	"	Jas. Rutledge	100	1	33	5	"
Whinstone Hill	Sutton Forest	Robt. Fyfe	700	8	95	8	"
Wild's Meadow	Burrawang	Joseph Grice	450	2	68	"
"	"	Patk. Kerwick	200	3	30	3	"
"	"	Jas. Mackie	200	3	27	4	"
"	"	Paul Moore	130	2	40	20	"
"	"	Daniel Bresnahan	320	3	50	2	"
"	"	M. Graham	230	3	40	20	"
"	"	Hy. Chittick	81	3	20	"
"	"	Philip Ryan	140	1	20	"
"	"	W. G. Cason	40	3	2	"
"	"	Fredk. Hawkins	50	2	13	2	"
"	"	John Walsh	110	1	12	7	"
Willow Cottage	East Kangaloon	Geo. Hayes	80	2	11	6	"
Willow Grove	Merilla	Joseph Phillips	40	1	7	"
"	"	Margaret Morris	320	5	20	"
Willow Vale	Moss Vale	Jeremiah Hayter	340	10	56	"
"	Mittagong	W. Gascoigne	80	4	14	"
"	"	John Gascoigne	500	2	6	"
"	"	Thos. Gascoigne	200	3	14	"
"	Wild's Meadow	R. S. Cullen	220	5	65	30	"
Wingecarribbee Estate	Bowral	Hy. M. Oxley	400	4	62	2	"
"	"	Emily Oxley	2	5	"
"	"	C. A. Martin	2	"
"	"	Michael Madden	470	8	125	"
"	"	William Charker	300	8	110	20	30	"
"	"	Michael Egan	26	2	11	6	"
Woodbine	Moss Vale	Mrs. W. Waugh	4	"
Woodlands	Berrima	Michael Butler	3,500	20	400	1,000	16	"

APPENDIX 2—continued.

Name of Holding in alphabetical order.	Post Town of Holding.	Name of Occupier.	Acreage.	No. of Horses.	No. of Cattle.	No. of Sheep.	No. of Pigs.	To whom returned.
<i>Berrima—continued.</i>								
Woodlands	Berrima	Michael Morris	52	4	Inspector.
"	Mandemar	Thos. Morris	42	4	2	"
Woodside Farm	East Kangaloon	A. Schuhnam	80	2	24	"
Wren's Meadow	Burrawang	William Noble	100	2	40	"
"	"	Edward Moses	150	13	80	"
Waroma	Wingello Siding	J. O. Morrice	2,600	14	106	1,085	"
Wingello	"	J. O'Keefe	80	5	25	"
"	Marulan	Joseph Ward	1	"
"	"	Thomas Dignam	40	2	6	"
Wild's Meadow	Wild's Meadow	Ellen M'Callum	150	2	24	12	"
"	"	John Little	97	1	19	"
"	"	Mrs. M. Graham	226	3	40	2	"
Whinstone	Green Hills	John Thompson	80	9	21	"
Wingello	Marulan	P. Dignam	80	8	40	"
Yarrala	Robertson	W. Hanrahan	160	6	40	30	"
Yarrawa	"	Neil M'Gill	367	2	48	10	"
Yarrunga	Moss Vale	Jas. Faulks	360	6	41	20	"
"	"	M. Morgan	175	1	16	"
"	"	W. J. Napier	90	1	13	"
Yarrunga Store	"	G. P. Bartlett	2	2	1	"
Yarrunga	Burrawang	John Silvester	4	"
"	Moss Vale	John Jones	40	1	7	"
"	"	Joseph Giddy	5	"
"	"	Jas. Jones	40	1	8	"
"	"	Geo. M'Anally	120	8	32	"
"	Burrawang	Francis Bath	156	4	20	4	"
"	Moss Vale	Edwin Cole	80	1	10	"
"	"	Robert Mulley	80	2	12	"
"	"	Augustine Mould	350	5	36	20	"
"	"	Wilham Bell	100	5	25	"
"	"	C. S. Payne	66	2	4	"
"	"	Francis Cunningham	40	1	8	"
"	"	W. E. Smith	100	4	24	"
"	"	John Wright	40	2	5	"
"	"	John H. Wright	40	2	6	"
Yellore	"	George Chant	200	3	20	215	5	"
Yan Yoe	Sutton Forest	Thos. Keefe	214	1	4	3	"
Yarrunga	Moss Vale	John T. Parker	40	3	2	"
"	"	Edward Dresnahan	100	3	25	2	"
"	"	Patrick Quirk	40	1	7	1	"
			164,666	2,991	18,171	24,157	1,816	

APPENDIX 2—continued.

Name of Holding in alphabetical order.	Post Town of Holding.	Name of Occupier.	Acres	No. of Horses.	No. of Cattle.	No. of Sheep.	No. of Pigs.	To whom returned.
Bombala.								
Abergeldie	Jindabyne	John Weston	520	12	7	1,240	...	Inspector.
Archer's Flat	Cathcart	J. M'Coy	3,000	20	100	2,500	...	"
Allsop's Creek	Bega	Michael Quinlan	360	4	69	...	28	"
Allan Vale	Bobundarah	Eliz. Orr	1,290	8	7	166	...	"
Allsop's Creek	Bega	William Curtis	424	7	75	"
Ambine	Delegate	John Campbell	3,920	10	200	856	...	"
Ando	Bombala	Mary Bulgaries	413	30	...	300	...	"
Angledale	Bega	John Jauncey	971	10	125	"
Arrarat	Nimitybelle	Thos. March	1,469	4	13	"
Archer's Flat	Bombala	J. D. Stafford	2,500	25	200	"
Aurora	Bega	Edwd. Connor	265	4	92	"
Aston	Bombala	Jas. Hogg	900	11	3	680	...	"
Aston	"	Exors. Sir J. Matheson	7,000	8	38	"
Avon Lake	Bobundarah	Jas. Thompson	4,200	3	82	4,469	...	"
Ayrdale	Bega	John M. Black	1,920	9	278	"
Bald Hills	Panbula	Michl. Kinnane	400	8	40	"
Balgownie	Delegate	Wallcott & Wright	964	5	16	750	8	"
Bamsfield	Cathcart	Francis Taylor	2,100	14	25	1,130	...	"
Balis View	Bobundarah	George Sears	279	5	4	"
Bald Hills	Panbula	James O'Brien	200	1	3	"
Ballot Point	Bombala	John Ivill	700	17	12	820	...	"
Baroona	Candelo	Alfred Cook	963	9	150	"
Bald Hills	Panbula	Michael O'Brien	340	3	"
"	"	Jas. Gordon & Co.	200	5	12	"
"	"	John Behl	...	7	14	"
"	Bibbenluke	Edgar Murphy	640	5	25	200	...	"
Bega River	Bega	Wm. Chinnocks	685	4	60	"
Bega	"	Philip Spindler	130	4	27	...	4	"
"	"	A. Ritchie	1,600	5	340	...	70	"
"	"	G. P. Kerrison	2,265	6	7	"
"	"	Jas. Slater	...	5	3	"
"	"	A. M'Fadgen	550	3	"
"	"	William Meaker	402	2	55	...	30	"
"	"	Frank Roller	220	5	50	"
"	"	Alexr. Thompson	240	2	2	"
"	"	John Peacock	320	2	"
"	"	Ernest Tingel	29	2	5	"
"	"	J. W. Hammond	123	16	60	"
"	"	Jas. Jauncey	680	11	85	"
"	"	C. Hergenham	202	6	40	"
"	"	Andrew Koellner	...	2	55	"
"	"	P. Hergenham	150	2	50	"
"	"	Richd. Johnson	40	5	31	"
"	"	Peter Laiz	...	10	4	"
"	"	John Hayes	...	2	15	"
"	"	Anton Salter	5	4	6	"
"	"	Jas. O'Neil	6	5	15	"
"	"	Wm. Neilley	44	3	1	"
"	"	Jas. Heffernan	...	6	47	...	20	"
Bennett Grove	Candelo	William Munro	196	8	90	9	8	"
Benbooka	Bega	Geo. E. Ward	920	9	150	...	30	"
"	"	John Triggell	460	7	90	"
Beaconsfield	Delegate	Thos. Rodwell	1,300	15	20	"
Bentree Flat	Bobundarah	Robert Shinfield	680	1,000	...	"
Benbooka	Bega	James Ryan	500	2	45	"
Belmore Lake	Bobundarah	John Soears	1,750	4	30	1,600	...	"
Bermagui	Bega	John Bubb	40	1	4	"
Bibbenluke	Bibbenluke	Chas. Reid	...	5	5	"
"	"	Executors of W. Bradley	56,100	65	2,316	28,357	...	"
"	"	Henry Witts	...	15	3	"
Big Jack	Candelo	John Nadin	7,000	23	340	"
Black Log	Rocky Hall	James Denny	140	11	13	...	3	"
Black Flat	Tombong	James Manning	...	3	"
Bondi	Bombala	Bank New South Wales	50,000	14	735	"
"	"	Bridget Egan	380	...	2	"
"	"	James Egan	330	2	"
"	"	John Egan	300	...	30	...	50	"
"	"	Maurice Egan	430	2	2	"
"	"	Margaret Egan	...	1	"
"	"	Geo. Stevenson	...	8	2	"
"	"	Thos. Rixon	1,000	20	40	...	10	"
Boggy Creek	Eden	Joseph Maker	90	1	10	"
"	"	Chas. Robertson	160	5	14	"
"	"	Caspar Kohn	142	4	17	"
Boloco	Buckley's Crossing	Mat. Power	7,040	7	10	2,300	...	Insp., & C.P.S., Cooma.
"	"	J. P. Crawford	420	8	22	252	...	"
Boloco Creek	"	David Cogan	1,500	6	10	1,902	2	Inspector.
"	"	John Molin	670	12	"
"	"	H. C. Merrett	900	10	...	1,000	...	"
"	"	James Molin	640	10	12	1,000	...	Insp., & C.P.S., Cooma.
Boloco	"	R. W. B. Rose	3,628	20	20	3,000	...	Inspector.
Boson Creek	Rocky Hall	John Hyde	900	7	80	...	2	"
"	"	James Hyde	...	3	24	"
Boco	Nimitybelle	A. C. S. Fraser	7,030	6	4	7,800	...	"
"	"	Ronald M'Donald	...	2	10	"
Bobundarah	Bobundarah	Robt. Caldwell	1,826	9	4	2,150	...	"

APPENDIX 2—continued.

Name of Holding in alphabetical order.	Post Town of Holding.	Name of Occupier.	Acreage.	No. of Horses.	No. of Cattle.	No. of Sheep.	No. of Figs.	To whom returned.
Bombala—continued.								
Bombala	Bombala	W. Hardaker		3	4		2	Inspector.
"	"	Jos. Ives	127	9	30	200	1	"
"	"	Coon Hung	20	3	14			"
"	"	John Kennedy	78	10				"
"	"	G. Phillips	1	4				"
"	"	Jas. C. Beer			1			"
"	"	E. Jonas	2	2				"
"	"	D. M'Nea		2				"
"	"	M. H. Hart		3	6			"
"	"	O. A. Willans		1				"
"	"	Dr. R. Eddie		4				"
"	"	John Elliott		10	10			"
"	"	W. Dent		10	5			"
"	"	F. Umback		4	1	20	20	"
"	"	J. W. Parabo	1	2				"
"	"	John Mudie	840	10	30	140	2	"
"	"	J. Whittaker		1				"
"	"	J. Slattery		1				"
"	"	J. Groves	104	8	4		2	"
"	"	Geo. Reed	82	60	30		1	"
"	"	J. T. Groves	68	10	20	10	10	"
"	"	Thos. Ingram	108	11	12	150	5	"
"	"	Jeremiah Ryan	192		30			"
"	"	Jas. Attwater		5	2		2	"
"	"	P. Hegarty	20	1	20		1	"
"	"	H. M'Grade	2	24	37		3	"
"	"	W. Elliott	$\frac{1}{2}$	10	2			"
"	"	J. Leslie	$\frac{3}{4}$	1	6			"
"	"	G. Kellond	101 $\frac{1}{2}$	10	12		4	"
"	"	R. Whelan		1				"
Brown Mountain	Brown Mountain	Jas. Wilton	632	7	70			"
"	"	Flower Bros.	579	7	84			"
"	"	Patk. Brown	1,406	5	100			"
"	"	John Bodycote	80	4	50			"
"	"	W. Carpenter	100	3	40			"
"	"	Thos. Brown	922	5	100			"
"	"	Jno. Carpenter	786	5	120			"
Brogo	Bega	P. T. Stennete	640	7	209			"
"	"	Chas. Parberry	480	5	80			"
Brogo Vale	"	Hy. Olton	1,550	25	400		20	"
Breadbaloma	Cobargo	W. D. Tarlinton	1,550	11	244		6	"
Briandaing	Bega	R. Rodgers	752	7	150			"
Bright Hills	Candelo	Wm. Bright	400	12	100			"
Broomley	Bombala	Wm. M'Pherson	771	4		921		"
Brown's Flat	Eden	Wm. Stevens		1	15			"
Brown's Camp	Delegate	Mary A. Clifford	500	15	20	530		"
Brown Mountain	Brown Mountain	Stephen Kiss	1,022	8	100			"
Brogo	Bega	Thos. Hayes		2	40			"
Brooklands	Wyndham	Jas. Moorhead	877	8	130			"
Brown Mountain	Brown Mountain	Wm. Flannigan		4	4			"
"	"	Richd. Rawson	240	15	20			"
Broadview	Ribbenluke	C. Murphy	1,600	20	200	600		"
Brown Mountain	Brown Mountain	W. H. Harris	480	4	60			"
Brogo	Bega	R. Haslingden	429 $\frac{1}{2}$	7	35			"
Brown Mountain	Brown Mountain	Denis O'Neill	690	8	120		30	"
Briandaing	Bega	Robt. Ball	160 $\frac{1}{2}$	4	35			"
Breadbindowra	Candelo	J. J. Ryan	240	14	15			"
Burrunbooka	Bombala	Wm. Head		4	4			"
Burty Bank	Delegate	T. Martin	1,300	40	7	1,410	2	"
Bunga	Bega	H. Wren	1,000	1	150			"
Buskago	"	H. E. Wren	11,000	3	150			"
Bombala	Bombala	T. Moore	5	1				"
Bungarby	Bungarby	W. Rix	9,611	30	220			"
"	"	W. Norris		4		35		"
Bunningumbula	Bombala	Geo. Wollett	12,000	20		600		"
Bushy Park	Bobundarah	Samuel Rolfe	250	8				"
Burragate	Eden	John Robinson	216	3	250			"
Butter's Creek	Bega	Wm. O'Brien	700	8	143			"
Burnima	Bombala	H. T. Edwards	29,330	40	700	13,500		"
Burragate	Eden	John Martin	360		80			"
Burke's Creek	Bombala	Eph. Johnson	720	6	13	890		"
Bukalong	"	A. A. Millar	400	4	10	300		"
Burragate	Eden	Wm. Robinson	112	4	7			"
"	"	John Robinson, junr.	100	7	4			"
Bunningumbula	Bibbenluke	G. R. Cotterill	500	7	5	400	5	"
Bukalong & Tombong	Bombala	John Ingland	780	10	20	1,700	4	"
Burrunbooka	"	M. Badgery	250	6	30	190		"
Bukalong	Bombala	J. Boncher	8,423	5	50	6,600		"
Buckeyjo	Bega	J. Bateman, junior	832	10	219			"
Bega	"	John Pruss	193	11	83		30	"
Bombala	Bombala	H. N. Rowley	2	2	2			"
"	"	Thos. Moone	3	2				"
"	"	M. E. Burke	4	1				"
"	"	J. Fleming	3	2				"
Bournda	Merimbula	Joe Berry, senior	259	5	25			"
Cathcart	Cathcart	Fredk. Davis	400	2	40	300	10	"
"	"	C. Herbigler	150		5	272		"

APPENDIX 2—continued.

Name of Holding in alphabetical order.	Post Town of Holding.	Name of Occupier.	Acreage.	No. of Horses.	No. of Cattle.	No. of Sheep.	No. of Pigs.	To whom returned.
Bombala—continued.								
Cathcart	Cathcart	Chas. Morcing	105	11	22	170	2	Inspector.
"	"	W. M. Denny	650	3	5	440	..	"
"	"	F. Denny	705	8	23	..	2	"
"	"	W. J. Healey	2	1	"
Candelo	Candelo	Alex. J. Cook	560	3	60	"
"	"	Chas. Gibb	2½	3	20	"
"	"	John Hukins	..	3	16	"
Carlsmuhe	Bombala	Chas. Dori	220	12	3	215	1	"
Cathcart	Cathcart	Wm. Baker	..	4	3	95	..	"
"	"	W. Mawson	25	3	..	"
Cadgerie	Bega	H. V. Harrison	..	2	11	"
Candelo	Candelo	W. Evans	1	4	2	"
Cathcart	Cathcart	Jas. Foley	420	350	..	"
"	"	D. Madden	80	80	..	"
Cambalong	Bombala	R. Campbell	17,160	50	100	22,000	3	"
Candelo	Candelo	W. J. Lane	2,000	12	480	"
Cathcart	Cathcart	S. Goddard	150	1	1	20	..	"
Cambalong	Bombala	Thos. Fletcher	460	4	72	..	7	"
Cathcart	Cathcart	C. Deacon	68	7	4	83	..	"
Cherry-tree Hill	Delegate	John Morrison	2,260	20	20	93	..	"
Claremont	Candelo	Smith & Payne	360	6	86	"
Common, Town	Bombala	Trustees Bombala Town Common	3,000	190	399	"
Currowong	Currowong	J. Crawford	640	5	3	700	..	"
Coolumbooka & Bukalong	Bombala	W. Douch	2,280	10	20	2,500	8	"
"	"	J. B. Clarke	961	4	54	"
Colombo	Bega	H. Richmond	460	10	8	"
Currowong	Currowong	Jacob Henry	140	6	12	"
Cobargo	Cobargo	James O'Hare	35,000	35	200	18,000	..	"
Currowong	Currowong	Chas. J. Smith	120	6	6	"
Coolumbooka	Bombala	Mrs. Downey	19	12	30	"
Currowong	Currowong	J. Skipper, senr.	10½	12	"
"	"	P. Richmond	270	4	6	"
"	"	J. Epplestone	17	16	20	"
"	"	H. Preston	30	9	..	60	..	"
Coolumbooka	Bombala	J. Giles	2,918	50	200	"
Colombo	Bega	Michael Darling	..	1	"
"	"	James Darling	..	1	"
Coolumbooka	Bombala	F. Haslingden	1,340	2	140	"
Cobargo	Cobargo	W. Parsons	400	4	7	620	..	"
Coolumbooka	Bombala	Geo. Lewis	..	2	4	"
Coolumbooka	Bombala	M. Harrington	280	2	7	252	2	"
Coolumbooka	Bombala	J. Yelds	..	5	19	"
Coorowoodga	"	J. E. Wright	3,947	20	30	2,000	3	"
Colombo	Bega	G. R. Gailley	..	4	6	"
Currowong	Delegate	A. Morrison	500	9	6	400	..	"
Cobargo	Cobargo	F. G. Roberts	100	3	80	"
Craigie	Craigie	W. Reid	540	2	2	600	..	"
"	"	J. Dister	413	3	60	"
"	"	J. Roberts	270	350	..	"
"	"	T. A. Rozensky	348	6	12	520	..	"
"	"	J. Roberts, senr.	330	420	..	"
"	"	John Bruce	320	10	14	300	..	"
"	"	Robert Roberts	180	3	30	"
"	"	J. J. Lawson	7,000	20	300	"
Crankie's Plain	Bombala	Geo. Kimber	335	5	9	780	2	"
"	"	S. Kenison	340	20	20	470	4	"
"	"	C. Greer	190	10	12	"
Creewah	Bombala	D. and J. Keys	2,000	10	180	"
Crankie's Plain	"	Angus M'Donald	160	15	12	"
"	"	W. Warburton	99	20	80	"
"	"	Alex. M'Donald	160	250	3	"
"	"	J. Warburton	..	1	..	770	..	"
"	"	Mary Walsh	46	13	32	..	1	"
"	"	Thos. Tingey	..	7	2	..	1	"
Craigie Lee Farm	"	Jas. Leslie	150	5	2	146	..	"
Cunningham's Point	"	John Farnell	30	7	8	43	..	"
"	"	J. M. Gleeson	47	2	25	76	..	"
Currowong	Delegate	Robt. Girran	..	4	"
Curry Flat	Nimitybelle	Michl. Hayes	364	10	..	630	..	"
Curry Flat	Nimitybelle	W. Jardine	17,000	80	400	12,702	..	"
Daisy Hill	Towomba	R. T. Doyle	400	2	40	"
"	Bombala	Thos. Brownlie	919	5	7	1,000	7	"
Darling Hill	Bega	John O'Neill	890	11	170	..	30	"
Delegate	Delegate	Alex. Scott	4	7	6	"
"	"	R. Bartley	40	14	14	"
"	"	Geo. Ivill	402½	4	6	11	..	"
"	"	Alex. Brownlie	402	2	2	600	..	"
"	"	R. Liddle	1,260	16	36	1,093	..	"
"	"	Hannah Laversight	..	14	30	..	1	"
"	"	A. Oliver	..	3	10	"
"	"	Bridget Smith	..	10	6	"
"	"	H. G. Wood	1	6	"
"	"	J. J. Pleydell	2½	12	10	..	3	"
"	"	Daniel Wilson	400	17	23	"
"	"	Wm. Armstrong	1	5	10	"
"	"	Geo. Decks	320	10	3	..	4	"
"	"	Thos. Oliver	1,056	3	5	"

APPENDIX 2—continued.

Name of Holding in alphabetical order.	Post Town of Holding.	Name of Occupier.	Acreage.	No. of Horses.	No. of Cattle.	No. of Sheep.	No. of Pigs.	To whom returned.
Bombala—continued.								
Delegate	Delegate	Miss Campbell	8,000	16	10,000	Inspector.
"	"	A. M'Keachie	8,392	30	40	1	
"	"	John Wilson	360	14	16	
"	"	Jas. Roberts	3	
"	"	C. H. Roberts	1	2	
"	"	Wm. Roberts, junr.	4	
"	"	J. F. Roberts, junr.	4	
"	"	Henry Hayden	2,000	50	150	
"	Delegate	Richard Wilton	2,550	21	160	1,850	
Deep Creek	Craigie	Mrs. Helmers	480	2	500	
Deep Lake	Bungarby	John Murdoch	192	6	12	
Distant View	Bega	J. Sercombe	611	7	90	30	
Dignum's Creek	"	Geo. Constable	60	6	7	
"	"	J. J. Brown	40	2	12	
Dog Kennel	Bobundarah	Thos. Clarke	1,110	10	16	1,500	
Douch's Plain	Bombala	John Douch	780	10	20	980	4	
Double Creek	Bega	John Burns	290	8	25	
"	"	W. Haslingden	100	8	40	
"	"	John Bilstein	422	4	60	
Dr. George's Rango	"	John Spindler	120	8	10	
Dundundra	Bombala	Edwd. Comben	586½	9	17	790	
Eastwood	"	John Piesley	600	14	14	700	
Eden	Eden	F. Newlyn	80	3	40	
"	"	G. D. Nicholson	7	2	9	
"	"	Geo. Burgess	8	4	
"	"	A. G. Stennicle	5	5	
Elmgrove	Bega	Wm. Allan	1,300	23	371	
Elmsley	Bombala	Jas. Thomas	64	4	10	12	
Essex Hill	Bega	Thos. Taylor	110	7	69	
Fairfield	Delegate	D. Rankin	3,230½	16	20	2,800	
Finchley	Craigie	G. Crommelin	700	11	131	8	
Forest Vale	Bibbenluke	J. Abercrombie	960	12	4	800	Inspector.
"	Craigie	Wm. Scott	351½	7	15	
Forest Hills	Delegate	A. J. Gibson	1,920	10	11	510	10	
Frogs' Hollow	Bega	J. Schubach	410	5	80	Inspector.
Gallagher's Plain	Bombala	Chas. Garnock	3,509	15	14	4,000	2	
Gapp Flat	Nimitybelle	D. Driscoll	660	20	150	
Garden Hill	Bega	Geo. Whitely	300	8	50	2	35	
Garland Gully	Nimitybelle	Joseph Smith	11	1	5	
Garden of Eden	Bega	D. Gowing	1,900	20	250	
Cerman Corner	Bombala	H. Schubach	100	5	4	174	
Glenroy	Delegate	Jas. Dunn	1,760	12	12	1,000	
"	"	Edwd. Taylor	2,000	4	20	700	
Glenroy & Junction	"	L. Ryan	6,720	28	70	5,300	
Glenbog	Nimitybelle	D. Williams	450	2	15	
"	"	G. Williams	12	120	
Glencoe	Delegate	C. Robinson	640	8	18	600	
Glenview	Bombala	W. Stone	202	
Glenbog	Nimitybelle	Thos. Gait, senr.	679½	70	450	Inspector.
Glen Martin	Eden	John M'Kay	15	4	26	
Coobuna	Delegate	F. Rankin	260	5	20	260	
Grass Valley	Bobundarah	W. Seears	1,180	18	25	
Green View	Bombala	D. Manning	330	300	
Greig's Flat	Pambula	J. M'Pherson	93	4	3	
"	"	Stephen Kanter	70	6	8	
Greendale	Bombala	Jas. Allen	600	5	6	700	
Greenhills	Pambula	Jas. Buckett	370	3	17	
Greendale	Bombala	W. M'Pherson	2	5	
Green Point	Pambula	M. H. Woollard	233½	2	45	
Green Brook	Brown Mountain	James Green	640	17	200	
Greig's Flat	Pambula	Eliz. Bartley	20	4	0	
"	"	Alex. Brassington	60	4	6	
Green Creek	Craigie	W. E. Roberts	1,040	15	20	920	
Griffins	Bega	H. Schubach	416	10	80	
Grosses Plain	Buckley's Crossing	C. Woodhouse	70	300	
Guisies Range	"	Patk. Crawford	420	50	2	Inspector.
Gunningrah	Bombala	J. Cruickshank	19,600	21	390	26,940	2	
"	"	Fredk. Moore	102	3	7	4	
"	"	Chas. Lomas	11	4	
Haycock	Pambula	G. H. Brassington	80	2	17	
High Lake	Bombala	G. Diversi	721	6	865	
High Plain	"	Moses & Joseph, Sydney..	318	830	Inspector.
"	"	J. Parkes	240	5	14	
Hill Top	Candelo	A. Alscock	3,374	8	80	
Hill View	Nimitybelle	Joseph Silk	1,808	40	50	1,500	
Horse Flat	Wolumla	J. J. Graaley	320	9	40	
Holt's Flat	Holt's Flat	John Topping	423	9	4	450	
"	"	Chas. Taylor	1,500	20	50	2,800	
"	"	John Rankin	5	20	
Honeysuckle	Cathcart	F. L. Standen	500	3	7	1,100	
"	Wyndham	C. Robertson	332½	8	60	
"	"	Jas. Robinson	214½	7	30	
Hyde Park	Bombala	E. Hyde	100	18	
Ike's Flat	"	John Nevin	600	12	12	400	
Ila	Craigie	John Groves	745	6	1	1,700	
Ingebira	Buckley's Crossing	John Francis	400	6	1,170	
Inglewood	Bombala	C. E. Walcott	640	2	840	
Ironmongie	Bobundarah	J. T. Tozer	344	13	18	328	

APPENDIX 2—continued.

Name of Holding in alphabetical order.	Post Town of Holding.	Name of Occupier.	Acreeage.	No. of Horses.	No. of Cattle.	No. of Sheep.	No of Pigs	To whom returned.
Bombala—continued.								
Ironmongie	Bobundarah	Henry Grant	723	5	700	...	Insp. & C.P.S. Cooma.
"	"	Geo. Rolfe	1,800	27	10	1,300	...	
"	"	T. O'Mara	8,100	6,300	...	Inspector.
"	"	Wm. Kelly	1,050	10	1,000	...	
"	"	Jas. Blyton	320	5	800	...	
"	"	Henry Grant	723	5	700	...	
Ironmongie Minor	"	Joseph Rolfe	20,000	6	12	6,023	...	Inspector.
Ironstone Flat	Cathcart	Jacob Wollosend	320	4	73	19	
Irwin's Creek	Bombala	C. Cotteril	4	8	2	Inspector.
Irwin's Creek	Bombala	Mary Mealing	1,030	2	700	
Jandoon	Craigie	C. H. Lawson	955	7	36	570	1	
Jellibat	Nimitybelle	Jas. Alexandra	320	2	600	
"	"	Terence O'Brien	1,015	1	259	
Jellat Jellat	Bega	Robert Russell	900	8	80	30	
Jimenbuen	Buckley's Crossing	G. G. Campbell	2,560	6	1,850	
"	"	Thos. Wroe	1,280	8	400	
"	"	Langhorn Bros.	2,560	17	41	1,091	
"	"	William Tasker	5	
"	"	William Bryant, senr.	1,000	9	1	1,043	7	
"	"	John Callagan	1	
"	"	Chas. Thompson	1,402	13	1,100	
"	"	John Crisp	30,000	50	700	1,000	6	
Jimenbuen	"	Thos. Wroe	1,280	8	400	Inspector.
Kamaruka	Kamaruka	E. L. Tooth	18,000	15	2,500	10	
Keon Mount	Eden	G. P. Keon	100	7	20	
Kelton	Mila	James Scott	860	12	75	508	
Kiah	Edcn	John Kelly	40	4	6	
"	"	Mrs. Pt. Whelan	10	50	
"	"	Anne Power	160	8	20	
"	"	All Davidson	5	10	
"	"	Thos. Doyle	180	80	
"	"	M. D. Doyle	40	5	30	
Kingswood	Bega	Joseph Irving	60	
Kirkanong	Delegate	B. H. Allan	1,000	10	20	1,080	2	
"	"	Susan Allan	100	
Kuenhall	Bega	Richard Hand	1,002	5	199	
Kydra	Nimitybelle	John Jones	7	40	
Lavender Hill	Bega	James Bowen	6	100	
Lake Farm	Wolumla	James Wright	5	40	13	
Little Plain	Bombala	W. Oliver	640	6	13	460	
"	"	Lydia Nicholson	14,000	200	500	8,000	
"	"	J. S. Forrest	608	6	7	700	
Linden	"	John Stevenson	1,386	60	160	16	
Lithgow Flat	Eden	Jas. Dunn	40	2	18	
Lord's Hill & Mila	Bombala	R. Stevenson	1,900	10	30	1,600	
Lock's Flat	Craigie	W. H. Velt	380	2	4	200	
Look Out	Rocky Hill	Jas. Denny	193	4	11	
Lochiel	Pambala	Henry Cole	6	40	
"	"	W. D. Benton	239	11	30	
"	"	Thos. Beveridge	87	2	11	
"	"	Benj. Hyde	355	5	30	
"	"	Joseph Hill	150	2	65	
"	"	Thos. Power	218	2	16	
Maffra	Bobandarah	J. C. Ryrrie, junr.	9,419	11	35	11,415	Insp. & C.P.S., Cooma.
Maharatta, Bald Hills, & Mila	Bombala	H. M. Joseph	35,000	50	2,950	8,000	2	Inspector.
Maharatta	"	Thos. Tasker	40	9	9	3	
"	"	J. R. Pleydell	751	30	120	
"	"	J. Lesleighter	400	6	150	1	
"	"	Syd. White	1,200	8	20	1,200	
Marathon	Delegate	D. Campbell	1,080	18	30	1,100	1	Inspector.
Matong	Buckley's Crossing	J. Minchan	2,560	5	900	
"	"	J. Wellsmore	1,168	16	4	2,340	
"	"	G. D. Davidson	3,025	16	8	
"	"	G. Hedger	221	7	5	
"	"	Wm. Blyton, junr.	500	2	700	
"	Jimenbuen	Mary Blyton	2	750	
"	"	Jas. Wellsmore	2,200	30	6	2,400	2	
"	"	Geo. Hedger, senr.	1,093	10	2	670	
"	Buckley's Crossing	Jas. Bourke	3	5	
"	"	Francis Burko	2	
"	"	Thos. Goldby	2,013	20	30	2,400	
Mause	Bombala	W. Gardner	20	1	2	
Maybe-street	"	Susan Arnold	1	7	2	
M'Leod's Crossing	Delegate	John Jones	1,880	19	13	1,040	3	
Messmate Creek	Bombala	Wm. Dent	200	26	9	220	11	
"	"	John Lesleighter	350	6	150	1	
Meringlo	Bega	John Kelly	700	7	145	
"	"	P. Rheinbayer	465	5	70	
"	"	Thos. Heffernan	138	5	65	25	
Middle Park	Wolumla	Jas. Osborne	605	10	100	12	31	
Mimosa	Tombong	A. H. Wright	5,000	30	4	4,000	
Mile Park	Delegate	Henry Orton	300	10	40	
Mile Post	Towamba	Margaret Brown	120	4	10	
Minto	Bibbenluka	W. Rutherford	1,080	4	140	
Mila	Bombala	J. Willgoose	87	5	10	80	

APPENDIX 2—continued.

Name of Holding in alphabetical order.	Post Town of Holding.	Name of Occupier.	Acreage.	No. of Horses.	No. of Cattle.	No. of Sheep.	No. of Pigs.	To whom returned.
Bombala—continued.								
Mila & Saucy Creek	Bombala	T. Armstrong	640	15	90	990	5	Inspector.
Mila	"	Saml. Platts	700	2	2	1	"	"
"	"	G. T. Croaker	350	2	"	3,000	"	"
Maybe-street	"	"	2,000	2	"	"	3	"
Mila	"	Wm. Platts	178	12	23	90	"	"
Mogilla	Candelo	Jas. Collins	1,120	9	170	"	"	"
"	"	Chas. Williams	300	1	70	"	"	"
"	"	G. Graham	259	2	40	"	"	"
"	"	R. Jamieson	1,270	10	190	"	"	"
Mohawk	Nimitybelle	J. James	830	6	16	960	"	"
"	"	C. M'Donald	400	2	20	700	"	"
Mona	Bombala	R. W. Dawson	10	4	4	"	2	"
Moonbar	Jindabyne	J. G. & T. Barry	1,950	10	80	"	"	"
"	"	J. Barry	5,188	50	950	"	4	"
"	"	Jas. Barry	"	12	35	"	"	"
"	"	J. H. Ball	2,000	20	600	"	7	"
Mores Springs	Bombala	Jas. Thomas	1,700	50	35	1,765	"	"
Mountain View	Cathcart	W. Gannson	470	10	20	200	"	"
"	Bega	James Sirl	330	5	22	"	"	"
Mount Linster	Rocky Hall	J. Boland	1,600	7	150	"	60	"
Mount Pleasant	Bombala	Alfred Attwater	"	6	"	"	"	"
"	"	Chas. Garnock	7,200	35	200	6,000	2	"
"	Bega	J. E. Neath	1 ¹ / ₂	4	30	"	"	"
"	Delegate	Robert Jamerson	560	8	2	650	"	"
Mount Marshall, Tyrvine, & Taylor's Flat	Bombala	Margaret Stewart	5,005	120	1,100	4,000	10	"
"	"	"	14,995	"	"	"	"	"
Mount Cooper	Cathcart	P. Connors	460	8	25	300	2	"
"	Nimitybelle	H. M'Donald	"	10	15	"	"	"
"	"	Angus Rankin	"	6	4	"	"	"
"	"	James Godber	165	30	100	"	2	"
"	"	John Horvey	260	5	16	"	"	"
"	"	C. Hoxington	"	8	40	"	2	"
"	"	T. Johnson	185	15	15	"	2	"
Mount Cooper & Jettiba	"	A. M'Keachie	18,727	40	100	11,670	2	"
Morca	Bega	J. Nickle	260	6	50	"	"	"
Mowenbah	Jindabyne	J. J. M'Guffick	1,180	35	80	"	"	"
Mowenbah & Jacob's River	"	W. J. M'Guffick	1,540	28	67	"	"	"
"	"	"	12,000	"	"	"	"	"
Mowarra	"	P. Spellman	790	4	"	"	"	"
"	"	Johanna Pendergast	900	8	100	"	"	"
Mumbulla	Bega	J. M'Gregor	570	8	40	"	40	"
Mumbulla	"	Joseph Berresford	240	4	28	"	"	"
Murrah	"	John Gowing	1,593	20	70	"	"	"
Murthley	Bombala	W. R. Newton	1,780	20	50	1,200	"	"
Murrinumbula	Buckley's Crossing	Thos. Lahey	1,012	2	"	1,000	"	"
"	"	Patk. Manning	587	7	"	"	"	"
"	"	A. Blomfield	16,000	20	140	12,758	"	Inspector and C.P.S., Cooma Inspector.
"	"	J. Primmer	"	4	10	"	"	"
"	"	Thos. Wellsmore	"	9	3	"	"	"
"	"	Henry Kirk	"	"	"	364	"	"
Nasty Jar	"	Margaret Day	"	"	"	719	"	"
Native Dog	Holt's Flat	Jeannett Rankin	6,500	15	80	3,500	3	"
"	"	John M'Donald	174	6	36	"	2	"
Narira	Cobargo	Danl. Gillespie	"	4	10	"	"	"
"	"	Edwd. Tyrrell	40	3	40	"	6	"
Narrabarbra	Eden	Wm. M'Clay	40	1	20	"	"	"
Nelbothery	Delegate	Daniel Stokes	640	2	5	470	"	"
"	Bombala	M. Tierney	2,360	12	9	878	"	"
"	"	John Dunn	280	5	5	"	"	"
"	"	Wm. Jones	470	5	9	709	"	"
"	"	J. Beveridge	440	4	1	330	12	"
Nangutta	Eden	A. Weatherhead	6,187	24	950	"	"	C.P.S., Eden. Inspector.
New Building	Wyndham	John Sherwin	99	10	20	13	"	"
Nimitybelle	Nimitybelle	John Lang	40	1	2	100	"	"
"	"	Robert Lang	"	3	5	905	"	"
"	"	Mary Bulgaury	8,000	7	70	1,100	"	"
Nobby Park	Brown Mountain	Jonas Alcock	933	9	100	"	"	"
Notting Hill	Pambula	Geo. Smitheringale	148	1	10	"	"	"
North Bega	Bega	John Gleeson	60	2	15	"	"	"
"	"	W. Child	5	7	15	"	"	"
Noch-a-hillock	Wyndham	Jane Moorhead	560	5	175	"	"	"
Nunbla	Buckley's Crossing	Robt. Girvan	40	1	"	"	"	"
"	"	Hugh Mugridge	440	4	"	350	"	"
"	"	Hairy Withers	958	12	22	2,110	"	"
"	"	H. Mugridge, senr.	520	4	2	901	"	Inspector and C.P.S., Cooma Inspector.
Numbugga	Bega	Wm. Hanscombe	1,450	12	250	"	"	"
"	"	Thos. Went	409	15	80	"	"	"
Oaklands	Pambula	John Haywood	723	15	50	"	"	"
"	Delegate	Edwd. Jones	1,600	8	30	550	"	"
Old Hut	Eden	Richd. Maher	360	3	50	"	"	"
"	"	Joseph Ellis	40	2	6	"	"	"
Paddy's Flat	Bombala	William Haggard	1,320	4	15	700	"	"
Pambula	Pambula	J. H. Martin	845 ¹ / ₂	20	50	"	"	"
"	"	William Pheency	320	3	70	"	8	"
"	"	William Moore	"	2	3	"	"	"

APPENDIX 2—continued.

Name of Holding in alphabetical order.	Post Town of Holding.	Name of Occupier.	Acreege.	No. of Horses.	No. of Cattle.	No. of Sheep.	No. of Pigs.	To whom returned.
Bombala—continued.								
Pambula	Pambula	Edward Tyrrell	470	1	40		6	Inspector.
"	"	John Whiteman	40	5	12	19	1	"
"	"	John Hopkins	150	6	6			"
"	"	F. Plowright	37	1	1			"
"	"	Sara Yelds	500	9	30	45	8	"
"	"	B. Carraher	80	7	8			"
"	"	Thomas Shepherd	500	3	19		7	"
"	"	John M'Cañon	100	8	6			"
Panpong	Buckley's Crossing	William Kidman	320	8	6		1	"
"	"	Hugh M'Coll	100	6				"
"	"	Malcolm M'Phie	120	3		1,210		"
"	Jimenbuen	William Robertson	90	3		723		"
"	"	John Elliott	690	16		200		"
Pertwood	Wolumla	Allan Carr		3	2			"
Pericoe	Edon	Edwd. Connolly	200	4	50			"
"	"	William Ryan	240	4	32			"
"	"	Elizabeth Alexander	2,000	25	40		25	"
Pericoe Park	Towamba	William Purnell			66		30	"
"	"	J. A. Love	340	3	24			"
Pipeclay	Cathcart	C. F. Yeardon	537	8	27		2	"
Pineleigh	Bobundarah	J. J. Williams	170	4		190		"
Pine Cottage	Bombala	C. L. Sweedie	10	2	5			"
Playground	Pambula	Robert Gordon	374½	8	5			"
Pleasant View	Jindabyne	Henry Filtress	640	4		1,500	4	"
Pleasant Vale	Tombong	M. Havers	200	9	2	1		"
Porter's Gap	Eden	Joseph Fairman	360	5	70		9	"
Power's Corner	Delegate	D. Rankin	2,327	19	17			"
Pollock's Flat	Brown Mountain	John Irwin		2	25			"
"	"	J. W. Walker, junr.	640	2	20			"
Quinbuna & Kimberley	Craigie	Jas. R. Cummins	680 1,240	5	50	500	35	"
Quoira	Bega	H. Wren	3,000	3	450			"
Ravenswood	"	H. Rosevear	44½	5	6			"
"	Bombala	Jas. Fairweather	2,400	20	150	20	12	"
Reedy Swamp	Candelo	J. Solomon		4	50		9	"
Rivers View	Jindabyne	J. J. Pendergast		10				"
Riedmont Grove	Wyndham	Margaret Moorehead	480	8	130			"
Rock Flat & Dundundry	Bombala	David Crawlay	1,700	13	52	1,600	8	"
Rosebrook	Candelo	Henry Lucas	800	10	150		20	"
Rosemeath, Mona, & Mila	Bombala	L. J. Harnett	5,000	40	480	1,120	8	"
Rose Vale	Bega	Janet Gee		10	60			"
Rose Hill	Candelo	Carl Bauer		5	80			"
Rose Farm	Bombala	Mary Rapmund	320	7	1	200		"
Rose Mount	"	S. A. Witts	1,920	30	60	2,148	2	"
Rock View	Bobundarah	John James Jarvis	296½	8		300		"
Rock Dale	"	W. J. Minors	111	20	30			"
Rocky Dale	"	Henry Seears	1,340	17	30			"
Rock Lodge	"	John Blyton, senr.	2,000	30	50	2,600	1	"
Rocky Spring	Bombala	John Dunn	140	5	15			"
Rock Lodge	Bobundarah	William C. Blyton		4	15	372		"
Rocky Hall	Rocky Hall	R. H. Nadin	410	4	50		2	"
"	"	Chas. Spears	6	5	15			"
"	"	Wm. Hibburd	451	10				"
"	"	Thomas Bray, junr	606	9				"
"	"	Jas. Whitby	1,700	5	100		50	"
"	"	T. M'Mahon	140	5	7		5	"
"	"	John Sherwin, junr.	250	3	30			"
"	"	Joseph Hyde	140	5	13		16	"
"	"	Thos. Bray, senr.	200	12	160	4	8	"
"	"	James Connelly	190	5	14	3	16	"
"	"	P. M. Sheehy	991½	7	30			"
"	"	Felix Danagh	800	9	100	12	20	"
"	"	William Whibby	130	1	14		6	"
"	"	J. Rixon	600	9	50			"
Rushy Flat	Bega	Alex. Robinson		7	70		20	"
Rocky Hall	Rocky Hall	T. & C. Keir	480	6	60		22	"
Running Creek	Bombala	Philip Brassington	540	25	22	220	1	"
Ryan's Swamp	Candelo	Fredk. Bower	275	5	70			"
"	"	William Bower	290	5	30			"
Saucey Creek	Bombala	Chas. Shirrin	310			760		"
"	"	A. D. Blanchard	200	4	14		8	"
Saucey Creek and Mila	Bombala	Wm. Atkins	923	6		1,330	3	"
Salt-water Creek	Jindabyne	Danl. Pendergast	40	3	10			"
Sandy Creek	Candelo	Thos. Heffernan	560	15	160			"
Snowy River	Buckley's Crossing	E. M. Eccleston	10,240	20	50	6,000		"
Social View	Pambula	William Colman	600	5	7	12		"
Spring Hill	Craigie	Geo. Gardiner	400	8	18	160		"
Springure	Bombala	B. Dunn	180	6	11		1	"
Springvale	Cunawong	James Walker	1,700	7		875		"
"	Wolumla	James Porter	780	10	100		30	"
"	Towamba	James Porter, junr.			70			"
Springbank	Wolumla	Anne Reid	209	2	30		1	"
Springfield	Bobundarah	Arthur Alcock	2,700		125	2,914		"
Spring Flat	Bombala	Joseph Corcoran	3,000	9	79	3,540		"
"	"	D. Bell	2,720½	20	100	2,000	2	"
Spring Hills & Vine Lodge	"	Joseph M. Thomas	900 1,000	10	50	750		"
Springfield	"	Isaac Dent	106	6		50		"

APPENDIX 2—continued.

Name of Holding in alphabetical order.	Post Town of Holding.	Name of Occupier.	Acreage.	No. of Horses.	No. of Cattle.	No. of Sheep.	No. of Pigs.	To whom returned.
Bombala—continued.								
Square Rango.....	Nimitybello	John Burke	100	5	700	Inspector.
"	"	Joseph Frechbody	475	9	2	500	1	"
"	"	Thomas Peters	360	4	28	540	"
"	"	John Thornton	230	35	29	357	"
"	"	Johanna Thornton	440	36	23	683	"
"	"	John Cassills	150	14	3	350	"
Stockyard Flat	Cunawong	Jas. Hayden	1,109	20	200	330	"
"	Wyndham	Robert Turbet	123	5	20	"
"	Bega	Geo. Prosser	8	24	"
" Flat	Wyndham	Joseph Wilson	450	10	90	"
Stockyard	Rocky Hall	Jno. Whitty	2	6	60	2	"
Stable Creek	Delegate	J. M'Gugan	130	12	7	80	"
Stuart Farm	Bega	Wm. Irwin	322½	4	70	"
Stoney Creek	"	John Koellner	250½	3	52	"
"	Bega	Andrew Smith	423½	4	70	23	"
"	"	Henry Miller	279	3	60	10	"
"	"	Thos. Whyman	800	8	100	20	"
Summerfield	Bombala	Jas. Hanington	40	2	"
Sunnyside	"	F. H. Dawson	100	14	12	8	1	"
Sunny Hills	Panbula	Richd. Hart	320	10	35	"
Tantawanglo	Candelo	Alex. M'Naught	750	12	150	30	15	"
"	"	Alex. Gilbert	1	9	"
"	"	Mrs. J. M'Carthy	160	2	2	3	"
"	"	Pat. Collins	420	8	130	"
"	"	Thos. Golden	540	7	151	"
"	"	Thos. Golden	7	151	"
Tauja	Bega	Thos. Russell	440	6	85	"
Tavislock	"	Thos. Hunter	100	2	21	"
Tanaganda	"	Henry Wren	1,200	20	250	150	"
Tara	Bombala	A. M'Donald	440	10	12	800	6	"
Taraganon	Bega	Killian Koellner	65	5	17	"
Taylor's Creek	Bombala	Wm. Grant	130	8	1	14	"
Tea Gardens	Holt's Flat	Wm. Oslington	450	8	30	250	"
Thoko	"	Chas. Summerill	280	10	12	"
"	"	Jas. Rutherford	640	54	230	520	"
The Vicarage	Bombala	J. C. Betts	60	8	10	2	"
The Falls	"	H. Kesterton	300	4	24	"
The Springs	Craigie	George Beattie	302	30	"
Timbilliea	Eden	Robt. Allen	160	9	100	"
Tombong	Tombong	Thomas Minehan	1,440	2	1,700	"
"	"	Chas. Stokes	360	4	10	570	"
"	"	William Clear	240	8	7	15	"
"	"	A. A. Campbell	380	20	30	440	7	"
"	"	John Collins	150	"
"	"	Duncan Campbell	1,120	14	20	425	8	"
Top Pauping	Buckley's Crossing	John Quarry	240	10	2	1,530	"
Towamba	Towamba	Geo. Martin	492	4	18	6	"
"	"	William Lang	120	3	11	"
Towamba and Canoon	Bega	Chas. J. Styles	8,185	30	800	"
Towamba	Towamba	John Darragh	2	50	6	3	"
"	"	Chas. Roberts	300	8	33	"
"	"	John Slattery	68	10	40	"
"	"	T. Hite	273	6	45	"
"	"	Anthony Faulkeewer	450	4	26	"
"	Eden	Robt. Higgins	127	9	13	4	7	"
"	Towamba	Alexr. Binnier	295	6	30	"
"	"	Edmund Mitchell	10	30	"
"	"	S. Parker	365	10	30	"
"	"	John Ryan	362	6	17	"
"	"	A. K. Brown	120	1	"
"	"	Clem. J. W. Stiles	600	5	200	"
"	"	Wm. Clements	408	8	20	20	"
Tyrvine	Bombala	John Stewart	5	60	"
Violet Hill	Panbula	Mrs. Mary Brown	3	94	"
Wangaruka	Cobargo	John Couan	6	70	22	"
Wallagoot	Bega	Henry Waterson	460	4	85	22	"
Wanagabra	"	James Manning	2,000	54	560	30	160	"
Water-holes	Eden	Thos. Stevens	73	6	9	"
Wall Flat	Bega	Gilbert B. Warren	400	7	65	"
Wallagoot	"	Robt. H. Johnson	2	18	"
Wappingo	"	Christ. Sproats	211	7	27	30	"
"	"	William Sproats	140	1	8	"
"	"	Obadiah Sproats	80	3	16	20	"
"	"	Robert Hunter	140	4	38	"
"	"	James Armstrong	265	5	10	"
Wenonah	Delegate	J. A. Hensleigh	2,000	1,700	"
Willow Tree	Bombala	M. J. Cowell	208	3	22	100	4	"
Willis	Bibbenluke	Esther Moon	16,000	14	50	20	"
Willow Glen	Delegate	Mrs. M. Allen	300	13	120	1	"
Willis	Jindabyne	C. & A. Woodhouse	520	100	"
Woolloongubra	Cathcart	Jeremiah Yelds	40	2	26	360	"
"	"	Edwd. Nicholson	6,200	50	350	100	"
Wolumla	Wolumla	W. Pheneoy, senr.	2	40	"
Wonbyne	"	Jas. Donnelly	80	4	24	"
Wog Wog	Rocky Hall	Jas. Ramsay	800	5	250	6	"
Wollondibby	Delegate	W. Commons	240	12	50	550	"
"	"	J. Collins & Sons	1,780	18	15	2,500	"
"	"	Wm. M'Kay	6,000	20	130	7,262	"

APPENDIX 2—continued.

Name of Holding in alphabetical order.	Post Town of Holding.	Name of Occupier.	Acreage.	No of Horses.	No. of Cattle.	No. of Sheep.	No. of Pigs.	To whom returned.
Bombala—continued.								
Wollondibby	Delegate	H. Shinfield	12	8	Inspector.
"	"	Thos. Ryan	140	7	"
Wolumla	Wolumla	C. J. Williams	80	1	2	"
"	"	Henry Fowler	40	4	5	"
"	"	W. N. Grealey	263	5	25	20	15	"
"	"	Geo. M. Allen	10	86	"
"	"	Thomas Mitchell	800	9	100	17	50	"
"	"	Edward Brady	200	5	9	"
"	"	W. J. Moorhead	1,040	10	132	10	"
"	"	F. Schaefer	3	5	1	1	"
"	"	Chas. Walsh	120	1	3	"
"	"	T. White	150	2	12	"
"	"	Chas. Turner	550	6	85	6	"
"	"	J. J. Smith	900	7	140	30	"
"	"	T. J. Preston	200	3	20	9	"
"	"	S. Glenn	100	7	11	"
Wyndham	Wyndham	E. Power	111	5	33	"
"	"	F. Diversie	300½	4	20	"
"	"	Patk. Power	165	4	12	"
"	"	Joseph Schuback	440	2	40	"
"	"	William Holmes	121	3	26	"
"	"	William Bowers	446	30	"
"	"	Wm. J. Pheeney	487	5	35	"
Yaclama	"	Jas. Grant	360	11	50	"
"	"	John Grant	592	9	60	730	"
"	"	Geo. Grant	160	6	50	"
"	"	Robt. Grant	500	11	60	"
Yarra	Bibbenluke	Annie Peters	900	20	50	1,300	"
Yarra Banks	"	A. Arnold	893	10	14	1,100	"
Yarranning	Bega	P. H. Wood	986	12	370	"
Yuglamah	Wyndham	Chas. Williams	397	6	40	"
			975,266½	6,918	47,062	428,602	1,970	

APPENDIX 2—continued.

Name of Holding in alphabetical order.	Post Town of Holding.	Name of Occupier.	Acreage.	No. of Horses.	No. of Cattle.	No. of Sheep.	No. of Pigs.	To whom returned.
Booligal.								
Abbotsford North	Ivanhoe	Jamer & Martin	64,000	15	18	13,637	1	C.P.S., Hay.
Alma	Booligal	Alex. Armstrong, & Co.	138,000	65	15	25,003	1	C.P.S., Booligal.
Booligal Station	"	Hon. Wm. Campbell	110,000	46	50	9,550	..	"
Booligal Store	"	Garret & Clancy	..	11	Police.
"	"	John Clancey and Sons	..	22	6	"
Boondara	"	R. Wilson & Co.	160,000	60	20	17,550	3	C.P.S., Hay.
Bellingaramble (C.P.)	Hillston	John Storer	640	6	30	..	2	Police.
"	"	Patrick Purcell	640	2	16	..	2	"
Canoble	Mossgiel	Canoble Pastoral Co.	320,000	195	200	50,427	5	C.P.S., Hillston
Canoble (C.P.)	"	Alex. McDonald	40	4	3	..	2	Police.
Coan Dowans	Mount Hope	Melbourne Banking Corporation	490,000	45	122	40,440	9	C.P.S., Hillston.
Corrong and Walgiers	Hay	Ex. P. & J. Tyson	233,000	350	200	92,840	..	C.P.S., Hay.
Coombie	Hillston	Tom Umphelby	128,000	67	80	14,000	..	C.P.S., Hillston.
Cowl Cowl	Whealbah	Mackinnon, Dill, & Co.	476,000	160	126	55,080	3	"
Cowl Cowl (C.P.)	Gunbar	Joseph Hutchinson	1,120	14	..	540	1	"
"	"	William Walker	2,560	11	4	2,000	2	C.P.S., Hay.
"	"	Robert Varcoe	640	5	4	70	3	Inspector.
"	"	Robert Varcoe, junr.	640	5	14	800	..	C.P.S., Hay.
"	"	Joseph R. Varcoe	640	8	12	Police.
"	"	Benjamin Varcoe	640	6	5	"
"	"	R. S. Varcoe	640	1	"
"	"	P. J. Varcoe M'Kenzie	640	1	"
"	"	Alx. Ross	640	5	15	300	..	Inspector.
"	"	Bernard R. Doyle	640	4	16	Police.
"	"	John Brooks	640	5	6	"
"	"	A. F. Webb	600	4	7	350	..	Inspector.
"	Hillston	R. S. Whitley	595	1	..	100	..	"
"	"	James Forest	1,280	3	12	150	..	"
"	"	Robert Miller	186	4	3	Police.
"	"	W. L. Smith	80	2	2	"
Culpataro	Booligal	R. and A. M'Farland	150,000	50	8	25,000	3	C.P.S., Hay.
Gunbar	Whealbah	Armstrong Bros.	300,000	129	15	53,093	6	C.P.S., Hillston.
Gunbar (C.P.)	Gunbar	John Gibson & Sons	16,000	13	30	4,237	2	C.P.S., Hay.
"	"	Lugsden Bros.	10,240	5	20	3,542	2	"
"	"	John Mawhinney	2,560	6	13	1,900	3	"
"	"	Richard Warren & Sons	3,400	14	14	900	2	C.P.S., Hillston.
"	"	Abner Haylock	11,360	8	28	2,930	3	C.P.S., Hay.
"	"	Tom Pearce	3,076	10	40	706	2	"
"	"	James Rose & Son	12,560	14	19	1,400	1	"
"	"	George Spry	3,160	100	50	..	2	Inspector.
"	"	John M'Farlane	640	43	38	52	3	"
"	"	Alex. Ross	640	5	15	..	3	Police.
"	"	John Flannagan	640	15	25	..	2	"
"	"	Edward Mensforth	680	9	8	70	10	Inspector.
"	"	Saml. M'Laughlin	4,660	12	10	15	10	"
"	"	Edward Peacock	640	12	35	..	3	"
"	Hillston	Evan Evans	1,280	6	..	450	..	"
"	Gunbar	E. C. Anderson	1,280	7	2	Police.
"	"	Thos. Irvin Campbell	640	1	"
"	"	Charles M'Farlane	640	12	"
"	"	John Stratan	640	1	14	"
"	"	J. C. Peard	640	4	"
"	"	Mary Treson	640	4	2	"
"	"	Samuel Frengrove	500	13	"
"	"	Patrick Ryan	540	2	11	..	3	"
"	"	Donald M'Donald	640	5	6	"
"	"	George Sides	640	7	11	"
"	"	Amos Short	640	5	3	..	2	"
"	"	William Gannon	640	6	10	..	2	"
"	"	James M'Pherson	..	8	10	..	5	Inspector.
"	"	W. J. Simson	40	2	3	Police.
Huabba	Willanthry	E. W. Brewer	32,000	26	6	4,700	2	C.P.S., Hillston.
Hunthawang	Hillston	Loughnan & Sons	200,000	55	20	30,000	3	"
Hunthawang (C.P.)	"	Andrew Wright	640	1	..	260	..	Inspector.
Ivanhoe	Ivanhoe	George Williamson	200	12	20	..	1	"
"	"	Robert Elliott	120	20	30	"
Kaguligah	Mossgiel	Bedford, Armstrong, & Co.	172,000	24	50	27,103	1	C.P.S., Hillston.
Merri Merrigal	Willanthry	J. Brewer and Hines	243,460	70	150	39,000	3	"
Merri Abba (C.P.)	"	John Mann	603	16	25	..	3	Police.
Merri Merriwah	Hillston	Bourke & Carroll	25,600	10	50	3,000	2	C.P.S., Hillston.
Merungle	Booligal	Walter Tully & Co.	200,000	186	52	38,000	6	C.P.S.
Merungle (C.P.)	Whealbah	Alex. Finch	8,960	10	23	1,200	2	C.P.S., Hillston.
"	"	Patrick Martin	..	3	3	900	..	"
"	Booligal	John Walker	640	10	5	450	..	Inspector.
"	"	John Walker, junr.	640	4	20	"
"	"	William Miller	640	25	"
"	"	Vagg Bros.	1,280	12	3	130	..	"
"	Whealbah	Robert Vagg, senr.	5,700	12	..	1,530	..	C.P.S., Hay
"	Booligal	Thomas Eade	640	4	..	120	..	Inspector.
"	"	George Eade	500	3	..	80	..	"
"	"	Mrs. Sarah Prince	640	3	..	120	..	"
"	"	James Stoneham	320	3	10	..	7	"
"	"	Patrick Matthews	600	13	Police.
"	"	Joseph Bunyan	480	2	22	"
"	"	James Lee	640	4	25	"
"	"	Thomas Lee	640	6	20	"
"	"	Allen Stewart	640	3	40	"
"	"	James Souter	400	5	2	"

APPENDIX 2—continued.

Name of Holding in alphabetical order.	Post Town of Holding.	Name of Occupier.	Acres.	No. of Horses.	No. of Cattle.	No. of Sheep.	No. of Pigs.	To whom returned.
Booligal—continued.								
Merooba	Hillston	Williamson & Carr	64,000	10	6,000	...	C.P.S., Hillston.
Moolah	Mossgiel	R. H. M. Morrison & Co.	198,000	22	120	9,134	...	"
Moolbong	Booligal	Dale & Barton	89,810	37	9	23,612	...	"
Mossgiel (C.P.)	Mossgiel	J. L. Galland	40	20	1	Police.
Mulla Mullah (C.P.)	"	Thos. Cobravy	1,280	3	3	30	...	Inspector.
Merowie South	Hillston	Cunningham & Smythe	20,000	20	15	4,000	...	C.P.S., Hillston.
Merowie South (C.P.)	"	James Butler	1,120	6	300	2	Inspector.
"	"	Harrie Smith	640	10	150	1	"
"	"	Charles Lynn	640	3	27	1	"
"	"	John O'Donnell	360	20	4	40	1	"
"	"	James O'Donnell	150	4	2	Police.
"	"	John Charters	844	15	22	7	"
"	"	James Brisenden	320	6	7	159	2	Inspector.
"	"	Henry Clark	200	4	Police.
"	"	John Riely	320	3	12	"
"	"	Andrew L. Sorrenson	211	8	4	25	...	"
"	"	Frank Graham	160	17	30	Inspector.
"	"	Robert Bedd	306	10	20	"
"	"	Linden E. Wright	150	6	2	70	2	"
"	"	John Gowans	260	2	Police.
"	"	Thomas Morant	508	18	2	"
"	"	George Lane	90	4	2	2	"
"	"	Witcomb & Fullerton	40	22	"
"	"	T. G. Grace	40	12	2	1	"
"	"	Coazer Mazine	40	5	6	1	"
Hillston	"	N. C. O'Neill	4	1	Inspector.
Merowie South (C.P.)	"	F. Benfeldt	10	15	"
"	"	Jemmy Sam	40	6	3	Police.
Merowie North	"	W. G. Laulaw & Co.	93,000	34	22	9,240	2	C.P.S., Hillston.
Merowie North (C.P.)	"	J. H. Pearson	960	26	13	525	2	"
"	"	Frederick Hurtel	960	2	30	2	Inspector.
"	"	Frederick Hurtel, junr.	960	30	60	3	"
"	"	Charles Hurtel	640	5	33	1	"
"	"	Maurice Hurtel	640	10	15	1	"
"	"	Ferdinand Hurtel	320	4	Police.
"	"	Hammond Hurtel	610	6	20	3	Inspector.
"	"	Thomas Duce	320	1	12	Police.
Mount Hope	Mount Hope	William Clark	80	15	30	12	"
"	"	Mary Clark	100	2	"
"	"	Geo. Badku	80	2	10	4	"
"	"	Saml Pearl	100	4	3	1	"
"	"	John H. Volkman	40	1	1	"
"	"	Edwd. Kolger	40	6	"
"	"	Arthur D. Pedley	40	1	"
"	"	G. F. Cook	40	2	1	1	"
"	"	South Central Copper Co.	120	5	"
"	"	Nicholas Hodge	140	3	5	6	"
"	"	James B. Nicholson	140	3	10	"
"	"	Mrs. Jane Brown	200	1	"
"	"	New Mount Hope Copper Co.	200	20	"
"	"	Mary Jane Sanders	40	4	1	6	"
"	"	John Forrest	40	6	"
Roto and Mulgah	Hillston	Evan Evans	355,000	50	50	34,000	3	C.P.S., Hillston
" (C.P.)	"	John Morgan	640	8	30	2	Police.
"	"	James Cooney	640	2	6	1	"
"	"	Robert Jones	40	1	"
Tarwong	Hay	Exors. P. and J. Tyson	192,000	50	29,000	...	C.P.S., Hay.
Thononga South	Booligal	Molesworth & Ware	201,800	60	24	29,289	3	C.P.S., Booligal.
" (C.P.)	"	Josiah Sugden	702	10	190	2	Inspector.
Tibora	Mossgiel	R. W. Broughton & Co.	90,000	16	15	7,480	2	C.P.S., Hillston
Tichurst	Ivanhoe	W. & E. Kennedy	176,000	55	65	32,844	5	"
Tom's Lake	Booligal	Alex. Moffatt	41,500	18	4	5,140	2	C.P.S."
Trida	Mossgiel	James Williamson	272,000	60	25	40,500	5	C.P.S., Hillston
Uabba	Willanthry	Geo. L. Dickson	80,000	10	2	15,517	5	"
Urunaway	"	"	130,000	10	2	12,820	2	"
Ulonga	Hay	Tom. F. Patterson	273,600	289	100	60,038	3	C.P.S., Hay.
Wangaron	Hillston	James Bevan	32,000	22	5	3,000	2	C.P.S., Hillston
"	"	Matthew Bevan	32,000	14	8	4,000	3	"
Walgiers (C.P.)	Hay	Mrs. Susan Tyson	3,840	27	20	1,000	...	C.P.S., Hay.
"	Booligal	A. J. Nicholson	2,400	19	10	2,114	...	C.P.S. Booligal.
"	"	Geo. J. Turner	2,560	9	16	1,700	...	"
"	"	Exors. Dr. Thos. Lang	5,120	11	9	1,500	...	"
"	"	Edward Roset	1,920	18	1,200	...	"
Wirchillibah	Gilgunniyah	Wettenhall & Dennis Bros	166,000	27	8	29,393	...	C.P.S., Hillston
Willandra	Hillston	R. N. Bell & Co.	83,000	61	9	4,845	...	C.P.S., Hay.
Willandra (C.P.)	"	Mrs. Annie Reynolds	2,392	6	2	450	...	Inspector.
"	"	Michael Purcell	1,540	3	100	...	"
"	"	John M'Gill & Sons	1,844	7	7	140	...	"
"	"	John Fields	100	3	2	Police.
Willandrer	"	Whittingham Bros	460,000	164	92	74,716	3	C.P.S., Hillston
Willandrer (C.P.)	"	M. Minogue	1,540	3	500	2	"
"	"	George Johnson	100	2	Police."
Willanthry	Willanthry	John O'Donnell	65	5	3	"
Whealbah	Whealbah	John O'Brien	1,280	19	12	111	...	Inspector.
Whealbah (C.P.)	"	John Stovier	640	10	20	Police.
"	"	Walter Stovier	640	6	5	"
Yathong	Hillston	Henderson Bros.	240,000	56	47	16,197	5	C.P.S., Hillston
Yandembah	Booligal	Mrs. Lavinia Bennett	32,820	17	3	7,530	2	"
Yallock	Mossgiel	Hau, Morry, & Thomas	250,000	30	15	16,400	...	"
			7,181,382	3,860	3,134	1,046,751	267	

APPENDIX 2—continued.

Name of Holding in alphabetical order.	Post Town of Holding.	Name of Occupier.	Acreage.	No. of Horses.	No. of Cattle.	No. of Sheep.	No. of Pigs.	To whom returned.
Bourke.								
Brendengabba	Bourke	J. & M. Christian	282,000	50	80	30,200	...	Bourke.
Bourke Dairy	"	E. Sprowles			100		...	"
" Butchers"	"	Leeman Bros.	7,787	9	47	100	...	"
"	"	H. Colless & Co.		7	37	515	100	"
Back Springs	"	Finlay Macrae	64,000	60	...	10,727	...	"
Beemery	"	Kirkpatrick & Quinn	469,650	189	38	75,595	...	"
Byerock	Byerock	Morris Bros. & Kelly	90,000	11	23	15,250	...	"
Belalie	Barrington	Robert Scott	360,000	150	150	60,000	...	Barrington.
"	"	Thos. Lees		20	200		...	"
"	"	Henry Green	500	28	"
"	Eringonia	R. Kerrigan	2,560	20	3	2	15	"
"	Barrington	Jas. M'Nall		30	20		...	"
"	"	Wm. O'Brien		21	12		...	"
"	"	G. E. Klocaby		4	"
Birrawarra	Bourke	Jas. Tyson	596,710	65	23,749		...	Bourke.
Blubooka	"	Geo. Holt		20	40		...	"
Corilla	"	Cross & Featherstonhaugh	240,000	95	35	45,000	...	"
Carney	"	Jas. Whitbread	1,500	12	40		2	"
Curraweena	"	T. L. Richardson	130,000	30	22	12,534	...	"
" Curraweena Hotel"	"	Wm. Quinn		2	"
Dunlop	Louth	J. M'Caughy & Co.	800,000	150	200	93,178	...	Louth.
Fort Bourke	Bourke	M. P. Fitzgerald & Co.	370,000	130	350	43,689	...	Bourke
Fort Bourke	"	Peter Nowland	2,560	5	10		...	"
Fairlight Farm	Gongolgan	John Willocks	500	6	"
Glenariffe	Byerock	Jones & Russell	320,000	34	51	17,728	...	"
Gerrara Springs	Brewarrina	John M'Nevin	70,000	50	20	11,000	...	"
Gundabooka	Bourke	Jas. Robertson & Co.	320,000	100	400	49,030	...	"
Jandra	"	J. Robertson & Co.	240,000	25	20	40,100	...	"
Kerribee	"	Davis, Dale, & Co.	333,000	197	2,077	56,726	...	"
Kenilworth	Byerock	Davis, Oliver, & Co.	191,000	38	31	21,708	...	"
Lissington	Bourke	H. B. Coward	110,000	30	100	31,000	...	"
Lower Lila	"	Wm. Macvean	155,000	45	34	33,470	...	"
"	Ford's Bridge	G. H. Cunningham	40	14	3	35	...	"
Lower Dunlop Range	Louth	H. Gillett	434	2	7		...	Louth
Lila Springs	Bourke	A. Tobin & Sons	315,280	77	43	57,046	...	Bourke
"	"	J. H. Dorrington		30	"
Leadnapper	"	Henry Turner		60	30		...	"
Moleton Plains	Brewarrina	A. Gillespie	256,000	20	60	25,000	...	"
Moculta	Bourke	Russell Barton	96,000	30	200	17,200	...	"
"	"	Henry Johnson	1,760	18	35		...	"
"	"	Francis Good	2,860	50	"
"	"	Arthur Harris	351	4	47		...	"
"	"	John Horton		25	100		...	"
Multagoona	"	R. L. Bell & Co.	250,000	40	30	13,000	...	"
Mulga No. 1	"	R. C. Cooper & Co.	64,000	20	60	6,113	...	"
Mungunyah	"	C. J. Conway		15	20		...	"
Mulgawarrina	Nyngan	Wm. Kite		17	250		...	"
Mulga No. 4	Gongolgan	Jas. Tobin	55,000	30	150		...	"
Nocoleche	Wanaaring	F. W. Armytage	680,000	232	300	81,000	...	Wanaaring.
Newfoundland	Louth	Hubert Murray	29,500	9	20	3,700	...	Louth.
Pioneer Farm	Bourke	Edward Glasheen	1,250	5	40	1,100	...	Bourke
Pirrillie	"	Goyder & Sons	220,048	60	13	25,000	...	"
Primrose Farm	"	Thomas Wilson	1,920	4	145	1,200	12	"
Peircefield	"	Henry Johnson		4	5	61	6	"
Tinapagee	Wanaaring	Richard Feehan	792,600	313	574		...	Wanaaring
Tallyealya	"	Hay, Graves, & Paxton	280,000	36	500		...	Bourke
Toorale	Bourke	John M'Caughy & Co.	1,400,000	400	300	162,395	...	"
Tarcoon	Gongolgan	F. H. Randall	125,500	20	200	11,500	...	"
Tubba	"	T. L. Richardson	94,000	20	350	15,000	...	"
Tallgalma	Bourke	Wormall & Green	10,000	20	200	1,000	50	"
Wilga Downs	Byerock	John Davison	96,000	30	20	14,600	...	"
Willaroon	Nyngan	E. S. & O. Hall	45,000	...	300	3,000	...	"
Wanaaring	Wanaaring	Hebden Bros.	370,000	100.	200		...	Wanaaring
Willara	"	O'Donnell & Ryan Bros.	192,000	94	1,483		...	"
Woolwash Establishment	Bourke	Jas. Gibson		17	Bourke
Warraweena	"	Palmer Bros. & Co.	400,000	200	300	96,000	...	"
"	"	Loyde Turrey	100	7	6		...	"
Wapweelah	"	J. Robertson & Co.	128,000	45	200	7,975	...	"
Wangamana	"	J. & L. Howatson	158,000	30	2	14,808	...	"
West Bogan No. 18	Gongolgan	Jas. Wells		3	"
"	"	Eliza Starr		6	5		...	"
Winbar	Louth	Nankiville, Loughnan & Co.	580,000	201	251		...	Louth
Yantabulla	Yantabulla	John Buckley	40	2	Bourke
Yanda	Bourke	Hatton & Dean	279,000	178	400	39,484	...	"
Young Erina	"	Wm. Sutherland		43	230		...	"
			12,033,673	4,164	34,968	1,243,769	185	

APPENDIX 2—continued.

Name of Holding in alphabetical order.	Post Town of Holding.	Name of Occupier.	Acres.	No. of Horses.	No. of Cattle.	No. of Sheep.	No. of Pigs.	To whom returned.
Braidwood.								
Anglevale	Tilba Tilba	Alexander Kennedy	890	2	115		3	Inspector.
Avondale	"	A. P. Read	240	8	86		3	"
Alma	Nelligen	J. Beadman	120	3	7			"
Araluen	Araluen	S. G. Booth	3	3	4			"
"	"	M. Connors	2		8		1	"
"	"	John M'Donald	7	1	4			"
"	"	W. Mundy	4	6				"
"	"	J. Monaghan	2		2			"
"	"	Edw. Hogan	1	1	5		1	"
"	"	John Gibbons	10	3			2	"
"	"	Francis Dubois	3½	2	1		2	"
"	"	Michael Connolly	1	2	6			"
"	"	Ellen Ryan		1				"
"	"	John O. Smith	2	2	6		1	"
"	"	W. Wisbey	2	1	6		11	"
"	"	J. R. Burke	2	3	15			"
"	"	Mrs. Thomas Brown	17	6	20	28		"
"	"	James Breshn	3	1	10			"
"	"	Robert Chisholm	6½	1	12		3	"
"	"	James Cavanagh	6		20		2	"
Araluen West	"	T. J. Dillon	1	6	10			"
Araluen	"	Peter Gallagher	1	2	25		1	"
"	"	Michael Fitzmaurice	1	4	8			"
"	"	Alex. Fleming	4	2	9		2	"
Araluen West	"	George Gibson	4	3	25		2	"
Avondale	Nelligen	C. H. Higgins	40	3	18			"
Araluen	Araluen	Edmond Smith	20	20	20	122	25	"
"	"	F. Tuttlebee	2½	8	5		2	"
"	"	Thos. Kennedy	2	5	21			"
"	"	E. J. Knaggs Mrs.	920	6	120		6	"
"	"	Thomas Peace	3	2	8		3	"
"	"	Florence Ping	1	5	11			"
"	"	M. O'Sullivan	2	3	12		1	"
"	"	Mich. Naughton	70	10	12		4	"
"	"	Pat. M'Cann	11	3	12		3	"
"	"	Pat. M'Fadden	60	14	20	200	25	"
Arnprior	Braidwood	Alex. Rylie	7,300	30				"
Ansbrook	"	James Kearns, senior	185	3	24		1	"
Athol Cottage	"	H. F. Maddrell	4,000	8	86	2,440		"
Araluen	Araluen	W. Norman	4	4	13		2	"
Allendale	Cobargo	W. Allen	330	9	70		15	"
Araluen	Araluen	J. Donnelly	3	4			2	"
Applegarth	Milton	J. F. Cambaze	377	4	120	17	40	Police.
Allendale	"	J. & J. Miller	831	8	80		40	"
Armstrong's Forest	"	Thos. Curtis	165	2	26		11	"
"	"	Thos. M'Mahon	154	3	36		12	"
Avondale	"	C. Murray	160	8	80		40	"
Armstrong's Forest	"	C. E. Thistleton	70	2	34		9	"
"	"	C. M'Mahon	80	1	40		7	"
"	"	John Moore	80	3	28		11	"
"	"	John Livingston	50½	1	14		11	"
"	"	Joseph Peate	40	3	15		13	"
"	"	Mich. M'Donald	12	1	2			"
"	"	Kate M'Geer	2	1	1			"
Bellwra and Wadbillaga	Nerrigundah	C. J. Byrne	54,627	30	700		40	Inspector.
Buckenbours	Nelligen	F. W. Cork	6,000	12	300			"
"	"	J. A. Thomson	500	4	44		11	"
Bolaro	"	Michael Ryan	306	10	6			"
Bangor	Narrega	Edw. Owen	124	5	19	170		"
Birely Brook	"	Geo. Orford	140	7	40		5	"
Buckenbours	Nelligen	John Egan	745	5	75		45	"
Back Creek	Braidwood	James Clarke	570	5	18			"
Buddawang	Little River	Henry White, senior	160	4	8		2	"
"	Monga	J. F. Steele	810	9	40		2	"
Burra	Moruya	James Stewart	247	7	13	2	1	"
Back Creek	Major's Creek	Thos. Stewart	124	8	40	40	2	"
Boggy Creek	Merricumbene	H. J. Mallon	1,290	17	112			"
Back Creek	Major's Creek	Daniel Monaghan	200	10	50		2	"
Bendethra	Krawarree	Joseph George	2,000	25	150	250	60	"
Back Creek	Major's Creek	Walter Flack	60	2	11		2	"
"	"	John Bell	40	2	18		3	"
Berlang	"	Mr. J. Barnett	200	6	30		1	"
Buddawang	Little River	H. White, junior	40	1	5			"
Braidwood	Braidwood	H. Buckland	1	4	2		1	"
"	"	Robert Bruce		3				"
"	"	Frank Agar		1				"
"	"	Thos. H. Crommelin	2	2				"
"	"	S. Bellett		2	3			"
"	"	J. Dickson		2	3			"
"	"	James Watt	220	6	90			"
"	"	Luke Deacy	10		4			"
"	"	Edmund Francis		1				"
"	"	John Hurley	100	3	3			"
"	"	Donald Graham		1				"
"	"	D. S. Lindsay		2				"
"	"	Geo. Stoyles		1				"
"	"	John Jeffrey	200½	3				"
"	"	C. B. Payne	160	4				"

APPENDIX 2—continued.

Name of Holding in alphabetical order.	Post Town of Holding	Name of Occupier.	Acreage.	No. of Horses.	No. of Cattle.	No. of Sheep	No. of Pigs.	To whom returned.
Braidwood—continued.								
Braidwood	Braidwood	Donald McInness	50	2	2		1	Inspector.
"	"	R. McDonald	2	2				"
"	"	R. Mannix		2	7			"
"	"	John Ware		2				"
"	"	R. Whitfield		4	4		2	"
"	"	J. Whitfield		4	4		1	"
"	"	W. M. Travers	30	4	2		1	"
"	"	Edwd. Torpy		3				"
"	"	Thos. Torpy		1				"
"	"	Geo. F. Taylor		1				"
"	"	John Brennan	99	2	14			"
"	"	Bennison Bros.	92	21	1		2	"
"	"	T. U. Alley	3	21	7		3	"
"	"	E. Grenenger	106	9	7		1	"
"	"	C. Henville	50	6	6			"
"	"	Jane Hogg	76	4	12		1	"
"	"	Edw. Jackson	15	4	15		5	"
"	"	Rees Llewellyn	45	9	10		3	"
"	"	John Mugrave	100	9	23			"
"	"	Hugh Mulligan	200	5	5		4	"
"	"	Carl Martin	1,200	15	9	170		"
"	"	J. Malone	1,200	2	52			"
"	"	Charles M'Grath	350	9	35	11	5	"
"	"	James Maher	104	14				"
"	"	Robert Travers	100	3	8		2	"
"	"	Joseph Stockham	70	5	6			"
"	"	J. Vider	150	18	16		25	"
Bombay	Bombay	H. Bond		3				"
"	Near Braidwood	Geo. Atkins	2	2	2			"
"	"	John Kennedy	2,700	20	112		7	"
"	"	Patrick Kennedy	320	6	50		2	"
"	"	Alfred Hill	720	8	10	59	3	"
"	"	Joseph Gifford	200	7	30		4	"
"	"	Robert Gifford	260	12	30			"
"	"	Edward Dolman	304	10	38		3	"
"	"	Geo. Doolan	236	7	13		2	"
"	"	James Allen	800	16	60			"
Braidwood	Braidwood	Geo. Bowland	942	6	10	300		"
Back Creek	Charleyong	F. Hart	40	5	12	5	3	"
Bingie	Bergalia	James Kelly	242	2	46		1	"
Bergalia	"	John Mitchell	80	3	15		1	"
"	"	James Mercer	200	3	40			"
"	"	John Numan	120	2	25		4	"
"	"	Robert Speer	160	4	35		2	"
"	"	Thos. Staunton	140	2	10			"
Bingie	"	Joseph F. Hampson	160	2	21			"
"	"	James Greig	400	4	93		5	"
Bergalia	"	James Donnelly	40	1	14			"
"	"	F. Adams	35	2	5		2	"
"	"	Pat Benschell	40	2	7	9	2	"
Bingie	"	James Russell	33	2	6			"
Bergalia	"	W. Barnes	150	3	32		3	"
"	"	C. Brice	500	6	46		1	"
Bingie	"	Mary Connors	280	1	36		1	"
Bateman's Bay	Bateman's Bay	B. Casey	230	5	21		6	"
"	"	W. Roberts	40				12	"
"	"	H. G. Glass		2				"
"	"	Francis Guy	2,000	50	50			"
"	"	Joseph Corrigan	200	3	60		5	"
"	"	M. T. Pickett	80	1	12			"
Banandra	"	John Cahill	40	1	10		10	"
Bateman's Bay	"	Henry Ryan	100	2	30			"
"	"	Abraham Keeling	2,540	3	30		6	"
"	"	Thos. Moloney	133	1	38		10	"
Ballalaba	Ballalaba	Thos. G. Morgan	120	4	13			"
"	"	James Monaghan	120	4	9			"
"	"	E. M. Royds	1,960	20	224			"
"	"	Rich. Whittaker	80	7	7			"
"	"	Thomas Prench	60	6	10		2	"
"	"	Mich. Jackson	70	10	30		2	"
Bermagui	Bermagui	Peter Engstrom	124	7	6			"
"	"	George Nutley	40	3	3		6	"
Buddawang	Little River	Jeremiah Smith	50	3	2			"
"	"	James Richardson	60	5	15			"
"	"	George Ross	970	8	31			"
"	"	Owen M'Grath	40	4	5		1	"
Brushy Hill	Braidwood	Jesse Stutchbury	40	3				"
"	"	Geo. E. Grenville	2,200	18	270		6	"
"	"	Thomas Rex	264	1	36		8	"
"	"	J. Rex	60	11	28			"
Bodalla	Bodalla	Trustees late T. S. Mort.	20,000	105	1,583	8	300	"
Borong	"	J. Evans	640	3				"
Back Creek	Charleyong	Mary A. Willoughby	80	1	15	4	2	"
"	"	William Tutley	40	4	2			"
"	Araluen	Cornelius Dempsey	1,240	20	160		25	"
"	"	Charles Smith	420	9	45		10	"
Back Creek Farm	"	D. H. Brogdon, senr.	149	8	5		2	"
Back Creek	Braidwood	Thos. W. Brown	40	4	7		1	"

APPENDIX 2—continued.

Name of Holding in alphabetical order.	Post Town of Holding.	Name of Occupier.	Acres.	No. of Horses.	No. of Cattle.	No. of Sheep.	No. of Pigs.	To whom returned.
Braidwood—continued.								
Brooman	Brooman	James Gardner	80	3	15			Inspector.
"	"	Mich. Walker	283	6	60		25	"
"	"	J. J. Rixon	160	2	10			"
Burra	Moruya	Michael Coman	450	15	50		31	"
Brooman	Brooman	Thos. Drury	40	2	12			"
Berlang	Major Creek	Walter Grant	121 $\frac{1}{2}$	5	10			"
"	"	William Grant	520	25	8			"
"	"	John O'Heire	1,078	30	22			"
Bloara	Nelligen	Patrick Egan	560	11	35		30	"
Bedervale	Braidwood	Robert Maddrell	11,141	62	1,598			"
"	"	Charles Ware		1				"
"	"	W. Ware		1				"
Bendora	"	Robert Griffin	59	7	16		2	"
"	"	Catherine Burke			9			"
"	"	Francis Pell	700	12	50		2	"
Bettowind	Araluen	R. J. Gash	950	10	30		4	"
"	"	Charles Pike	170	8	20		8	"
"	"	John Hyland	7,293	19	545			"
Buckenbours	Nelligen	John Robb	374	3	60		15	"
"	"	John Corrigan	47		7			"
Buckenbours Creek	"	W. Balcombe	57	2	2		1	"
Branston	Boro	John Shiel	210	6	17		2	"
Boro	"	W. Woodward	80	2	11			"
"	"	Mary Shanahan	4,919	23	190	780		"
"	"	J. V. Williams	2,970	20	60	1,700		"
Barnet	"	Thos. Batt	160	7	16			"
Bell's Creek	Braidwood	J. H. Blatchford	120	17	12			"
"	"	W. Hunt		1				"
"	"	Thos. Forsyth	207	3	4			"
Burney Creek	Charleyong	G. Taylor	500	10	60			"
Bloomfield	Braidwood	Patrick Kearns	1,600	7	24			"
Burketown	Araluen	Daniel Noonan	2	3	5			"
Big Oaky	"	Phillip Blundell	2	2	26		6	"
Brookvale	Charleyong	George Brooks	112	6	52		5	"
"	Krawarree	John Bradley	250	5	45			"
Berlang	Major's Creek	W. Stuart	60	8	8		3	"
Bergalia	Bergalia	Henry Clarke	3,500	9	550		8	"
Bille Bilba	Wagonga	C. C. Cowdroy	43	2	6		21	"
Braidwood	Braidwood	John Barrett	7	1		25	7	"
Berlang	"	Mrs. L. Barnett	8	30			1	"
Brooman	Brooman	Thos. Hobbs	1,526	20	240		150	Police.
Burrill	Milton	Dav. Boag	260	5	90		40	"
"	"	Rob. Spinks	52 $\frac{1}{2}$	1	17		1	"
"	"	J. & W. Simmonds	300	7	80		40	"
"	"	Geo. Ireland	134	1	15			"
"	"	James King	103	3	20			"
"	"	Joseph Collier	194	1	40		4	"
"	"	John Spurgan	50	2	28		7	"
"	"	Rich. Ireland	40	1	10			"
"	"	Geo. Ireland	40	1	1			"
Burrill Lake	"	John Jones	170	4	150		40	"
Brooman	"	Geo. Dent	120		4		1	"
"	"	W. Mackey	40	2	12		1	"
"	"	J. Hibberd	86	6	40		15	"
"	"	James Gardener	80	3	15			"
"	"	Alex. Smith	80	2				"
"	"	Jeremiah Smith	80	4	4			"
"	"	W. Hapgood	120	2	30		3	"
"	"	J. J. Rixon	200	2	10			"
"	"	Cornelius Lane	120	3	8			"
"	Brooman	Jeremiah Sullivan	160	3	20			"
"	"	James Parkhill	990	2	60		12	"
"	"	W. & G. Millard	360	5	60		20	"
"	"	Mich. Walker	392	6	60		20	"
"	"	Abraham Jarman	212 $\frac{3}{4}$	5	20		22	"
"	"	Henry Goodsell	40	2	5			"
Bushy Park	Milton	Sarah Hart	195	8	42	6	15	"
Brighton Park	"	J. J. Rutter	7 $\frac{1}{2}$	1	2		1	"
Brandrey	"	S. J. Bettens	136	1	25		9	"
Burley Hill	"	Thos. Brodie	88	3	40			"
Boonhill	"	John Ingold	160	1	25		10	"
Bloomfield	"	Andrew Baxter	540	5	100		40	"
Boolgatta Farm	"	James Warden	559	8	150	15	35	"
Bangalor	"	Geo. Price	339	8	70		52	"
Burra	Moruya	John Dean	80	4	10		40	"
"	"	J. Gardner	232	5	6		2	"
Bateman's Bay	Bateman's Bay	Mrs. Flora Wright	1	2	25			"
"	"	J. Donovan	35		1			"
Benandra	Nelligen	John Cahill	40	10	30		12	"
Cymalla	"	E. B. Hammond	40	1	5			Inspector.
Charlestown	Narrega	William Orford	596	1				"
Corang	"	Mary A. Armstrong		4				"
"	"	Mich. English	800	4	15	740		"
"	"	J. Dan. Hawke	40	3	2	6		"
"	"	Robert Hackey	40		5			"
Coila	Moruya	Andrew Anderson	222	3	25			"
"	"	Dugald M'Lean	40	1				"
"	"	Charles Flack	22	3	4			"

APPENDIX 2—continued.

Name of Holding in alphabetical order.	Post Town of Holding.	Name of Occupier.	Acreage.	No. of Horses.	No. of Cattle.	No. of Sheep.	No. of Pigs.	To whom returned.
Braidwood—continued.								
Coila	Moruya	Edward Gray	60	6	11			Inspector.
"	Bergalia	W. Keays	130	1	6			"
Congo	Moruya	R. H. Barlowe	120	1	8		1	"
"	"	John Staunton	250	2	31			"
Cooboora	"	A. M'Naught	485	5	20		8	"
Charley's Forest	Little River	George Webb	42	6	10			"
"	"	Thomas Dunn	160	3	13			"
Currowan Creek	Nelligen	John Backhouse	80	7	17		2	"
Currowan	"	George M'Cawley	252	10	40		7	"
"	"	Robert M'Cawley	754	10	50	10	9	"
"	"	John M'Cawley	200	6	50			"
"	"	W. Backhouse	130	8	30			"
Cobargo	Cobargo	W. D. Tarlinton	1,297	2	195		18	"
"	"	Alex. Tarlinton	1,560	12	200		16	"
"	"	F. T. Stennett	900	9	187			"
"	"	Frederick Stennett	680	7	3			"
"	"	W. Prentice	280	7	30		10	"
"	"	Mich. Gillespie	290	4	40			"
"	"	John Gillespie	830	5	50		3	"
"	"	D. Gillespie	251	3	30			"
Coolagolite	"	James Galpin	240	1	8			"
"	"	W. Leemon	370	3	50		3	"
Crown Flat	Araluen	Richard George	2	6	12		1	"
"	"	Anthony Hosking	10	3	35		2	"
"	"	John M'Donald	3	1	4			"
Cadgee	Nerrigundah	S. O'Grady	40		6		15	"
Coombe View	Braidwood	Eliza J. Fell	118	2	2	30		"
Charley's Forest	Little River	Henry Nelson	110	5				"
"	"	Geo. Webb	145	3	4			"
Charleyong	Charleyong	James Garven	80	3	4	54		"
"	"	G. S. Tate	40	2	9			"
"	"	G. R. King	80	2	16	1		"
Clyde Road	Nelligen	J. E. Roughley	40	6	2			"
Clyde River	"	W. M'Cawley	136	8	40	6		"
"	"	Jeremiah Sullivan	160	3	20			"
Colombo	Braidwood	Bowland & Rex	282	14	82			"
"	"	Terence M'Grath	700	5	40	3		"
"	"	James M'Grath	440½	6	40	4		"
Coockanalla	Charleyong	Thomas Hush	720	5	22	9		"
"	"	W. Temple	160	3	22	12		"
Curradux	Little River	Michael Boro	290	14	50			"
Cookwhy	Nelligen	Pat. Duffy	140	3	12		13	"
Cremorne Cottage	Moruya	John Baldwin	168	5	37		11	"
Coockanalla	Little River	James Sutton	40	2	27	100	8	"
Cobargo	Cobargo	William Cullen	500	5	60		10	"
Cross Creeks	Braidwood	Patrick Riley	490	2	20			"
Cookumburra	Narrega	John Rolf	182½	5	42		3	"
Campbell's Springs	Krawarree	Michael Kain	992	12	130		6	"
Corang	Narrega	Joseph Temple	60			743		"
Cobargo	Cobargo	W. Whiffen	100	6	25			"
Cedars	Moruya	Mary E. Love	90	6	10		6	"
Croobyar	Milton	J. Pettey, junr.	245	3	60		20	Police
"	"	Allen Brook	330	7	153		70	"
"	"	John Martin	540	6	63		40	"
"	"	J. R. Knapp	132	4	60		20	"
"	"	A. & L. Miller	200	9	100		30	"
"	"	W. Robertson	145	5	43		12	"
"	"	James Trapps	104	6	35		31	"
"	"	George Leeming	20	3				"
"	"	Thos. Wythes	5	2				"
Congola	Congola	Pat. Egan	100	3	35		5	"
"	"	Mrs. C. Boyle	100	4	27		6	"
"	"	Chs. M'Gee	120	2	14			"
"	"	James M'Mahon	195	5	27		20	"
"	"	J. Connolly	200	3	50		33	"
"	"	Fred. Boyle	135	3	26		10	"
"	"	Francis L. Adams	140	1				"
"	"	Ralph Johnson	111	1	32		5	"
"	"	Francis Hobbes	510	6	70		25	"
Currawang	Nelligen	Rob. M'Cawley	350	9	50	10	10	"
Cookwhy Creek	"	Pat. Duffy	200	3	12		10	"
Croobyar	Milton	John Evans, senr.	438	15	200		70	"
Coila	Moruya	E. M. J. Rose	40	1				"
Congo	"	M. G. Collett	160	5	25		5	"
"	"	P. J. Staunton	166	2	9		8	"
Clyde River	Nelligen	Thos. Geo. Lee	80	1			2	"
Duea River	Araluen	Thos. Grumley	10	4	17			Inspector.
"	"	Thos. Cooper	10	6	8		9	"
"	"	William Hughes	220	4	12		8	"
"	"	B. Nevin	10	9	11		15	"
"	"	Chris. Johnston	2	3	2		1	"
"	"	Ah Penny	41	16				"
"	"	W. Millikin	20	2	8		9	"
"	"	M. Ryan	15	3	5		10	"
Dry River	Cobargo	W. H. R. Hickson		1			2	"
"	"	Daniel Inskip	732	5	85		30	"
"	"	G. F. King	180	2	29		3	"

APPENDIX 2—continued.

Name of Holding in alphabetical order.	Post Town of Holding.	Name of Occupier.	Acreage.	No. of Horses.	No. of Cattle.	No. of Sheep.	No. of Pigs.	To whom returned.
Braidwood—continued.								
Dry River	Cobargo	John Gannon	760	10	100	9	Inspector.
"	"	W. Dummett	200	4	110	"
"	"	John Allen	320	6	40	"
"	"	John Goodsell	4	"
"	"	Abraham Shipton	640	6	61	1	"
"	"	John Quinn	810	8	50	24	"
"	"	J. M'Mahon	100	8	6	"
"	"	W. J. Tarlinton	500	3	70	"
"	"	W. Tarlinton	1,144	7	200	"
"	"	James Walsh	425	6	55	12	"
Durran Durra	Braidwood	John Bogan	40	3	7	20	"
"	"	Thos. M'Dowall	1,959	17	53	"
"	"	W. M'Dowall	3,500	15	100	550	3
"	"	W. M'Dowall	530	19	75	"
"	"	Mrs. Griggs	320	3	16	1	"
"	"	W. Jennings	8,096	3	4	385	1
"	"	Maria Fringie	350	2	60	2	"
Duro Estate	Labert	J. Bassingthwaighe	1,500	16	180	684	3
Dwyer's Creek	Moruya	John Stephens	3	"
Deep Creek	Major's Creek	Edward M'Canon	4	13	10	"
Dignam's Creek	Cobargo	John Payne	140	4	10	20	"
Dean's Flat	Krawarree	John Guinea	164	10	16	"
"	"	William Berry	840	7	20	2	"
Dignam's Creek	Cobargo	Mrs. George Salway	800	6	100	20	"
Dean's Flat	Krawarree	Fred. Berry	80	5	10	1	"
Durran Durra	Braidwood	W. Taylor	240	20	"
Dry River	Cobargo	Thos. R. Perry	150	5	13	17	"
Durris Lake	Bateman's Bay	John M'Millan	100	3	20	6	"
Durran Durra	Braidwood	John Reidy	250	5	11	1	"
Dry River	Cobargo	Joseph Rolfe	640	6	80	"
"	"	John Etherington	80	1	1	"
"	"	Nich. Mudge	70	4	24	30	Police.
Devon Farm	Milton	John Miller	205	5	60	50	"
Dean's Bank	"	Mich. Storeman	650	10	25	50	Inspector.
Eurobodalla	"	Jane M'Hugh	440	4	20	60	"
"	"	Will. Stephens	320	9	11	60	"
"	"	W. H. Hopkins	450	7	48	22	"
Eastfield	Charleyong	W. R. Hush	213	4	18	"
"	"	Geo. Hush	1,473	7	40	580	5
"	"	John Hush	1,027	6	30	20	2
"	"	Miss M. Harper	205	6	16	1	"
Euroma	Eurobodalla	John Murphy	211	1	201	2	"
Elms Farm	Bungendore	Thos. Kelly	860	8	21	2	"
Emu Flat	Krawarree	Fred. Archer	280	2	142	..	"
Emu Creek	Bungendore	Thos. J. Roberts	1,000	25	20	5	"
Exeter Farm	Braidwood	Hassall, Roberts, & Royd	10,000	60	1,500	"
"	"	Henry Callan	3	2	1	"
"	"	Denis Dempsey	1,990	10	50	20	7
Emu Flat	Krawarree	John Varnum	224	8	30	4	"
Emerald Farm	Braidwood	George Ryan	40	2	10	5	"
East Lynne	Bateman's Bay	Walter J. Lewis	40	1	7	"
Elrington	Major's Creek	James Kirby	8	"
Eurobodalla	Eurobodalla	Geo. Murphy	433	12	7	60	"
"	"	J. Petley	62	3	1	2	Police.
East Milton	Milton	Alex. Melville	43	2	1	6	"
"	"	B. Davies	41	6	16	"
"	"	Adam M'Arthur	13½	1	"
"	"	Geo. Ilett	2	1	1	"
"	"	J. J. Russell	2½	3	"
"	"	Nelson Jackson	3½	2	1	"
"	"	C. Laurence	1½	2	"
"	"	A. Nugery	5	7	1	5	"
"	"	J. Montgomery	2¾	1	"
Eyrie Bowrie	"	F. Seccombe	150	6	50	30	"
Eagle View	"	A. M'Lean	240	10	100	20	"
Feruiel	Brooman	Thos. Gould	60	2	20	1	"
Ferngrove	Tilba Tilba	Will. Hay	40	1	10	1	"
Fern Hill	Bergalia	Mrs. Knox	165	2	16	"
Fair View	Eurobodalla	W. Brice	350	4	13	1	"
Fairholm	Boro	James Byrne	1,600	10	4	500	"
Fairleigh	Larbert	Thos. Fairley	1,750	8	17	457	1
Fairfield	Krawarree	Daniel Mackey	232	10	26	"
"	"	T. and N. Byrne	2,730	10	368	9	"
"	"	Martin Gallagher	2,500	20	200	2	"
"	"	W. Williams	150	7	21	"
Farm Creek	"	Robert Dunn	120	4	21	"
Five-mile Station	Little River	Alfred Robertson	60	3	15	4	"
Farrington	Braidwood	Moses Townsend	4	9	12	"
"	"	James Hasler	103	12	"
"	"	Charles Lovell	150	4	"
"	"	James Dunn	30	3	5	2	"
"	"	Josiah Bilton	40	4	"
Fairy Meadow	Bungendore	John Butler	230	14	130	..	"
"	"	E. Gardner	120	2	2	16	2
"	"	M. Butler	320	10	400	..	"
"	"	Patrick Doyle	534	502	..	"
Fagan Creek	Tarago	G. J. Seymour	117	4	100	..	"

APPENDIX 2—continued.

Name of Holding in alphabetical order.	Post Town of Holding.	Name of Occupier.	Acreage.	No of Horses.	No. of Cattle.	No. of Sheep.	No of Pigs.	To whom returned.
Braidwood—continued.								
Fairy Meadow	Bungendore	James Geary	798	3	Police.
Ferneil	Milton	F. Barkinshaw	150	2	27	12	"
Garland Town	Moruya	Donald Cannon	85	1	Inspector.
Glenceoe	Boro	R. A. M'Innes	5,000	8	12	850	1	"
Glenbower	Braidwood	Mich. Dowling	960	8	100	3	"
Galpa	Cobargo	Thos. Allen	1,270	15	170	"
Greenvale	Albert Smith	63½	4	"
Green Oaks	Nelligen	Pat. Shea	120	5	22	2	"
Green Hills	Labert	Donald M'Intosh	500	6	14	236	2	"
Gilston	Ballalaba	Thos. Hart	1,245	10	300	2	"
"	"	Mich. Hart	509	5	46	6	"
Gingamonia	Braidwood	James Burke	1,240	15	167	24	12	"
Ginglemoney	"	Henry Dunshea	70	3	"
"	"	Francis M'Grath	1,120	8	102	11	"
Gundry	Moruya	W. Constable	30	6	8	3	"
Gundillon	Krawarree	John Campbell	676	5	5	"
Gillematong Creek	Braidwood	Bridget Spicer	5	3	"
"	"	James South	40	1	1	"
Grove Valley	"	John Breen	400	6	30	"
Glenduart	Moruya	W. F. Connan	980	8	100	20	"
Green Hills	Milton	John Latta	191	4	29	10	Police.
"	"	Nathan Claydon	205	8	88	30	"
Green Oaks	Nelligen	P. Shea	120	4	22	2	"
Glenduart	Moruya	C. S. M'Intosh	116	5	15	30	"
Harold's Cross	Ballalaba	George Gunn	540	13	50	1	Inspector.
"	"	Henry M'Carley	70	11	19	"
"	"	Ebenezer Armstrong	90	5	21	1	"
"	"	James Greenwood	44	1	18	"
Hawker's Estate	Jembaicumbene	M. Feehan	2,500	12	275	1,940	8	"
Hawk's Nest	Tilba Tilba	J. P. Seccombe	396½	6	98	"
Hermitage	Braidwood	John Mackellar	942	8	6	"
Hobb's Creek	Durrant Durra	William Fosdyke	160	2	20	1	"
Horseshoe Bend	Little River	Robert Owen	83	4	"
Herberton	Bungendore	H. R. Davis	400	9	18	1	"
Huskisson	Tommerong	G. J. Dent	422	5	2	Police.
Jembaicumbene	Braidwood	Francis Navlan	728	10	70	2	"
"	"	Emanuel Bobbing	7	6	13	2	"
"	"	John Burke	425	5	63	3	"
"	"	James O'Brien	50	2	12	"
"	"	P. O'Heir	40	4	10	1	"
"	"	Denis O'Neill	120	5	10	"
"	"	Patrick Shelly	40	2	14	"
"	"	Pat. Stokes	40	4	10	"
"	"	Edw. Walsh	60	2	15	2	"
"	"	Pat. Walsh	2	4	9	"
"	"	Thos. Daly	578	7	20	1	"
"	"	Peter Morgan	6	3	15	"
"	"	Michael Naylan	630	8	78	2	"
"	"	C. E. Dransfield	2,000	12	100	2,300	14	"
"	"	B. Daly	60	3	10	3	"
"	"	B. Lennon	4	4	3	"
"	"	Mich. O'Hare	4	2	4	2	"
"	"	Felix Murphy	6	2	5	"
Jerrabat Gully	Krawarree	Alfred Pond	2	15	2	"
"	Ballalaba	Thomas O'Connell	15	6	15	1	"
"	Krawarree	William Linford	586	7	5	300	"
Jinden	"	F. J. Hindmarsh	6,200	19	850	800	20	"
"	"	Alfred Lynn	40	6	10	1	1	"
Irish Jack's Flat	"	Thos. Berry	162	10	20	100	2	"
Jerricknora	Narrega	James Taper	183	7	28	2	3	"
Jerananglo	Tommerong	Geo. Windley	45	2	10	"
"	"	John Clarke	120	4	15	Police.
"	"	John Higgins	120	6	30	4	3	"
"	"	John Parnell	120	1	14	6	"
"	"	John Doolan	120	5	25	8	"
"	"	John Loadman	800	4	30	12	"
Kiora	Moruya	Mrs. M. Russell	30	3	7	19	Inspector.
"	"	Joseph Nickson	90	6	9	"
"	"	Alfred Ling	30	3	7	3	"
"	"	Will. Hawdon	1,500	8	30	3	"
"	"	Ch. Crapp	100	5	22	5	"
"	"	John Bartlett	240	7	40	14	"
"	"	John Crapp	100	3	10	2	"
"	"	Josiah Taylor	30	5	6	2	"
"	"	John Reede	30	5	4	9	"
Krawarrie	Krawarrie	James Williams	509	2	20	10	"
"	"	M. & M. Gallagher	21,890	15	300	20	5	"
"	"	F. Mason	12,000	20	1,000	3	"
"	"	W. Hennessy	543	7	40	1	"
Kyla Park	Moruya	E. Hawdon	690	8	140	15	"
Kyla	"	John M'Lean	130	2	10	"
Kianga	Vid Bodalla	Thos. Carter	885	3	55	30	"
Kiora	Moruya	James Coughlin	4	4	8	1	"
Kingeman	Milton	Joseph Newton, jun.	114	1	25	15	Police.
Kirmington	"	Ewd. Kendall	469	8	80	30	30	"
Kendall Dale	"	John Kendall	256	6	115	33	78	"
Kiora	Moruya	W. E. Hoare	43	1	3	1	"

APPENDIX 2—continued.

Name of Holding in alphabetical order.	Post Town of Holding.	Name of Occupier.	Acreage.	No. of Horses.	No. of Cattle.	No. of Sheep.	No. of Pigs.	To whom returned.
Braidwood—continued.								
Little Bombay	Braidwood	John Walsh	202	6	5	8	...	Inspector.
"	"	Geo. Williams	640	3	8	305	1	"
"	"	Seth Davis	80	4	5	170	...	"
"	"	Elijah Payne	...	3	"
Little Burney	"	Adam Barlowe	130	2	20	25	4	"
Lee Mount	"	P. Cahill	1,100	3	24	650	...	"
Lower Araluen	Araluen	Alex. Waddell	4	6	9	...	3	"
"	"	J. J. Morgan	48	4	15	...	5	"
"	"	Robert Bigg	2	2	22	...	2	"
Limekiln Creek	Labert	Charles Snow	260	2	12	40	3	"
Larry's Point	Moruya	Will. McIntosh	120	4	19	"
Long Vale	"	W. Lynch	600	1	50	...	8	"
Lake View	Bergalia	Robt. Anderson	1,000	12	128	...	9	"
Lagoon	Braidwood	John Cunningham	146	5	10	...	3	"
Labert	Labert	J. Bassingthwaighte	1,016	25	80	648	7	"
"	"	Anne Hartneady	900	10	25	"
"	"	John Stephens	1,500	12	20	120	3	"
Long Swamp	Boro	S. J. Shanahan	2,615	30	190	"
"	Mulloon	J. G. Dainer	50	2	7	"
"	"	Geo. Scott	1,929	17	...	1,007	...	"
"	Moruya	Ch. Colefax	40	...	8	...	1	"
"	"	Alfred Nelmes	60	3	12	...	2	"
"	"	G. D. Du Ross	270	12	8	...	20	"
Long Flat	Araluen	P. Hennessy	20	15	14	...	1	"
"	"	W. Ward	10	3	10	...	4	"
"	"	Geo. Cole	10	5	2	"
"	Major's Creek	H. Baumgardner	2	3	17	...	1	"
"	"	J. Fenson	30	2	6	"
Little River	Braidwood	H. White	40	...	20	"
"	"	D. Langston	40	2	9	"
"	"	H. J. Davis	120	1	12	"
Little River Road	"	M. Doyle	60	6	9	"
Little River	"	Henry Bensley	80	13	30	"
"	"	Thos. Wisbey	40	1	5	"
"	"	James Galway	2	1	8	"
"	"	W. Hawes	40	3	2	"
"	"	James Kelly	20½	6	"
"	"	Ames Taylor	200	1	8	860	...	"
"	"	Robert Thorne	"
"	"	P. Grant	2	2	3	"
Lisson Grove	Major's Creek	John Huggett	80	4	2	100	...	"
Little Forest	Milton	H. Millard	80	3	28	...	10	Police.
"	"	J. Guthrie	118	3	5	"
"	"	Edw. Eagan	120	2	30	...	11	"
"	"	James Shepherd	101½	5	40	...	23	"
"	"	Francis Sperring	140	2	25	...	14	"
"	"	John Ingold	173	6	60	...	30	"
"	"	J. T. Tuckerman	521½	9	80	1	28	"
"	"	P. O'Donohoe	231	7	80	...	30	"
Long Beach	"	H. Nothram	364	3	40	...	20	"
Little Forest	"	James Shea	40	2	7	"
Loch Leven	"	W. H. Wilford	203	9	96	40	10	"
Long Vale	Moruya	Alf. Alehan	90	2	10	"
Moruya	"	Elijah Bown	350	10	30	...	30	Inspector.
"	"	H. W. Emmett	20	7	2	...	3	"
"	"	Thos. Davis	11½	2	3	...	2	"
"	"	John Constable	50	3	5	...	2	"
"	"	Robt. Constable	19	1	2	"
"	"	H. K. King	27	4	1	"
"	"	W. Harkus	10	4	3	...	10	"
"	"	P. Flynn	40	6	35	...	10	"
"	"	W. J. Flanagan	200	5	7	...	1	"
"	"	Roger Heffermann	250	13	63	...	12	"
"	"	T. T. Gannon	200	16	12	20	23	"
"	"	Ch. Hutchings	80	3	29	...	13	"
"	"	Th. Jeffery	300	6	45	...	10	"
"	"	John Keating	300	3	27	...	20	"
"	"	Robert Little	24	2	8	"
"	"	E. W. J. L. Wyatt	...	1	1	...	3	"
"	"	Thos. Russell	30	3	4	...	2	"
"	"	W. Strahan	160	7	12	...	20	"
"	"	W. Ryan	30	4	30	...	20	"
"	"	J. M'Keon	400	3	40	...	2	"
Moruya Heads	"	Arch. M'Lean	138	3	25	...	2	"
Marlowe	Braidwood	George Thistleton	160	3	18	"
Mongarlowe	"	Mary Price	41	4	10	...	2	"
"	"	Pat. Byrus	200	4	12	...	1	"
"	"	Donald M'Rae	1,770	3	83	...	1	"
"	"	Thos. M'Grath	700	1	24	...	12	"
Monga	"	W. Dunshoa	2	2	12	"
Mongarlowe	"	D. Macknamara	42	1	20	"
Monga	"	Eliz. Green	764	2	15	...	1	"
"	"	Geo. Thorpe	54	3	12	...	1	"
"	"	Thos. Rogers	400	3	50	...	10	"
"	"	Geo. M'Rae	417	4	18	34	1	"
Major's Creek	Major's Creek	James Wiggins	40	2	16	"
"	"	Charles Wiggins	2	2	12	"
"	"	J. W. Snaro	4	3	6	...	1	"

APPENDIX 2—continued.

Name of Holding in alphabetical order.	Post Town of Holding.	Name of Occupier.	Acreage.	No. of Horses.	No. of Cattle.	No. of Sheep.	No. of Pigs.	To whom returned.
Braidwood—continued.								
Major's Creek	Major's Creek	Edward Murphy	7	4	8			Inspector.
"	"	M. A. Heytes	20	8	17	6	2	"
"	"	Marshall Jury	60	4		116	6	"
"	"	D. Heazlett	132	6	12		2	"
"	"	J. Heazlett	16	2	10		1	"
"	"	D. Grant	132	8	8		5	"
"	"	Allen Flack	30	6	13		2	"
"	"	J. Ellis	60	13	53		1	"
"	"	J. Dunshea	40	2	9			"
"	"	Edward Cleaver	348	13	64	2	1	"
"	"	Geo. Baghurst	320	9	9		2	"
"	"	James Monaghan		2				"
"	"	John Archer	28	2	8			"
"	"	J. Greenwood		2	3			"
"	"	H. Hinchcliffe		1				"
"	"	Geo. Grandell	8	1	7		1	"
"	"	J. Dunshea	40	3	3			"
"	"	James Occleshead	2	5	10			"
Mynora	Mynora	Laurence O'Marra	46	2	10		9	"
"	"	Robert Walsh	20	2			2	"
"	"	Alice Murphy	80		10			"
"	"	Margaret Kelly	60	4	11		7	"
"	"	John Kelly	105	2	19		8	"
"	"	F. W. Holden	150	4	14		25	"
"	"	W. Cannon	241	6	25		8	"
"	"	John Delofsky	52	3			11	"
Monkittee	Braidwood	W. Taylor	400	8	22		6	"
"	"	W. Fitzgerald	100	2	10		1	"
"	"	M. Malone	150	7	26		2	"
"	"	R. Hanneford	440	8	68		10	"
"	"	John Gallagher	200	4	20			"
"	"	Jesse Higgs	100	2	8			"
"	"	Anderson Bros	800	9	32		3	"
"	"	Joseph Gowan	40	4	3		1	"
"	"	W. Luther	50	3				"
"	"	John Gosling	40	2	4			"
Merriwings	Tilba Tilba	J. T. Hobbes	548	10	35	18	44	"
Meringo	Bergalia	Mrs. B. W. Collett	160	4	22		5	"
Moerangi	Tilba Tilba	W. E. Seccombe	322	2	40		30	"
Mungerarie	Moruya	W. Taylor	40	5	5		3	"
"	"	David Lavis	100	7	16		21	"
"	"	B. R. Collett	100	3	21		6	"
Mountain Ash	Braidwood	W. R. Sharpe	900	3	18		6	"
"	"	John E. Rex	132	20	30			"
Mount Pleasant	Major's Creek	Charles Wilton	230	4	24			"
Mount View	Braidwood	J. W. Quinn	431	6	59		2	"
Mountain View	Tilba Tilba	R. M. Bate	866	15	100		40	"
"	Braidwood	Geo. Izzard	448	5	18		2	"
Merricumbene	Araluen	W. M'Intosh	496	10	90		90	"
"	"	Geo. Rankin	290	7	30		36	"
"	"	John Mallon	748	18	105		8	"
"	"	Geo. Blundell	90	4	14		35	"
"	"	M. W. Mallon			6			"
Mullenderree	Moruya	P. M'Mahon	1	12	10		4	"
"	"	Mich. Keating	60	6	15		20	"
"	"	J. Lynch	800	6	30		6	"
"	"	J. Hogan	50	5	5		10	"
"	"	D. Jouston	6	1	4		2	"
"	"	John Skeehan	50	5	5		6	"
Manar	Braidwood	Geo. Hallett	83	4	2			"
"	"	Samuel Gray	100	1				"
"	"	W. F. Gordon	30,126	60	500	7,800	3	"
Mulloon	Mulloon	W. Scott	8,500	34	180	320	18	"
"	"	P. Crimmins	528	4		310		"
"	"	J. M'Elroy	320	3	3	96	3	"
Mayfield	Mayfield	C. H. Roberts	5,220	25	400	18	20	"
"	Moruya	J. A. Du Ross	808	10	180		3	"
Millenders	"	James Stephens	114	6	12		16	"
Mudmelong	Major's Creek	Mich. O'Hehir	2	6	10		6	"
Meroo	Braidwood	Richard Druce	500	30	21	130	2	"
"	"	Mark M'Grath	680	10	100	8	6	"
"	"	James Mayberry	1,125	2	125		3	"
Mogo	Moruya	Rich. Annetts	82	2	11		10	"
"	"	Edward Lynch	450	1	5		2	"
"	"	Pat. Honan	227½	4	17		17	"
Moggendoura	"	Edmund Heffernan	1,500	11	250		20	"
Mudong	Braidwood	M. & M. Gallagher	19,200	150				"
Myrtle Grove	"	P. & J. B. Cargill	64	9	50	29	4	"
Mulway	Kruwarree	Arthur Dallas	1,280	2				"
Murrabrine	Cobargo	Mathew Donaldson	680	8	60		1	"
Murrinna	"	Walter Wintle	250	8	15			"
Marlowe	Braidwood	W. Taylor	2,341	2			2	"
Mount Dromedary	Wagonga	A. A. Cowdroy	80	4	6			"
Mulloon	Mulloon	John Wilson		1	5			"
Moruya	Moruya	John M'Caffery	15	1	6			"
Monkittee	Braidwood	James Miller	260	8	24		1	"
Milton	Milton	W. Tate	3	3	1			Police
"	"	J. Harman	40½	2	4			"

APPENDIX 2—continued.

Name of Holding in alphabetical order.	Post Town of Holding.	Name of Occupier.	Acreage.	No. of Horses.	No. of Cattle.	No. of Sheep.	No. of Pigs.	To whom returned.
Braidwood—continued.								
Milton	Milton	Rob. Baxter	8½	2	1			Police.
"	"	T. G. Jackson	16	3	9			"
"	"	R. Newton	5	1				"
"	"	Thos. Patterson	1		2			"
"	"	S. Pickering	2	3	1			"
"	"	H. J. Cork	2	2	1		3	"
"	"	Geo. Fowler	3	1	1			"
"	"	J. Bartlett	1	3				"
"	"	J. T. Pezell	1	1				"
"	"	J. M. Brennan	1½	1				"
"	"	Alf. Lansdown	1		1			"
"	"	James Smart	1,219	6	254		84	"
"	"	C. H. Greenwood	1½	1	1			"
"	"	S. & W. Garrad	260	1	50		30	"
"	"	Miles Berry	245	4	90		30	"
"	"	F. M'Mahon	2,164	14	150			"
"	"	S. T. Davis	196½	9	52		18	"
"	"	J. Whatman	134	2	40		20	"
"	"	John Ree	117	13	37		34	"
"	"	John Maloney	118	6	70		35	"
"	"	John Hession	200	1	30		10	"
"	"	Walter Kendall	200	8	70		40	"
"	"	Stephen Hession	40	6	5			"
"	"	Fred. W. Cork	34	6	4		1	"
"	"	C. S. Beattie	98½	7	60		20	"
Molly Moke	"	Thos. Hession	206		20			"
"	"	Pat Cleaver	30	1				"
Mount Airlie	"	David Warden	400	20	100	30	30	"
"	"	E. Nixon	500	30	150	32	56	"
Myrtle Creek	"	James Carroll	83	4	2			"
Myrtle Grove	"	M. Nixon	250	5	50		25	"
Mount Pleasant	"	Mrs. R. Cork	400	3	80		30	"
Murramarang	"	John Evans	5,400	15	300	800		"
Merricumbene	Araluen	Frank Mallon	223	7	5			"
"	"	Mich. W. Mallon	120	7				"
Mullenderree	Moruya	James Morris	37	2	2			"
"	"	John Connors	30	3	1		9	"
Moruya	"	John Noad	60	3	11		1	"
"	"	John Jeffrey	63	3	6		7	"
Mullenderree	"	Mary Hawdon	240	3	4			"
Mosquito Bay	Bateman's Bay	Joseph Sebbens	160	1				"
"	"	C. Barling	160	10				"
Narrega	Narrega	George Brittan	1,280			274		Inspector.
"	"	John Bainbrigg	659	6	20	200	5	"
"	"	W. Bowland	1,138	6	5	20	9	"
"	"	John Connelly	80	1	13			"
"	"	Thos. Donnelly	40	2	10			"
"	"	W. Foster	2,073	12	132	90	4	"
"	"	Thos. Holland	427	7	31	450		"
"	"	Mark M'Grath	313	5	20		7	"
"	"	Mich. M'Namara	283	6	40	250	3	"
"	"	Pat. Quilty	2,531	7	152	4	9	"
"	"	Edw. Rolfe	702	10	50		3	"
"	"	Laurence Smith	42	3	10		1	"
"	"	James Temple	350	2	15	250	2	"
"	"	Stephen Gould	320	4	4			"
"	"	John M'Guire	340	4	5		2	"
"	"	Sam. Woollan	5	4				"
Nelligen	Nelligen	Charles Austin	40	2	13			"
"	"	D. Egan	300	9	20		12	"
"	"	C. M'Cawley	350	6	50		8	"
"	"	W. Thorpe	1,462	5	40		32	"
"	"	W. Cooper	690	4	4		6	"
"	"	David Roughley	40	4	3			"
"	"	T. Richardson	42	2	4	4	21	"
"	"	Thos. Shoebidge	50	9				"
Nithsdale	Braidwood	John Wallace	10,385	70	900		30	"
"	"	W. Gardiner	100	6	8			"
"	Braidwood	Edwin Bale	8	13	8		11	"
Newstead	Moruya	Joseph Jernier	230	5	52		30	"
Ninderra	"	W. H. Simpson	430	3	72		20	"
Nettlewood	Wagonga	W. Wilcox	410	5	30		35	"
Nerrigundah	Nerrigundah	F. W. Wright		3			5	"
"	"	Ch. Pitfield	394		7		14	"
"	"	Thos. Boyd	188	3	36		48	"
Narreguy	Braidwood	John Taylor	130	13	13		1	"
"	"	David Taylor	50	1				"
Narira River	Cobargo	N. H. Rily	200	3	25			"
Narira Creek	"	Thos. Greenwood	40	2	10			"
Newtown	Araluen	Phill Maddigan	4	5	8		1	"
Narrega	Narrega	E. De Mestre	3,000	20	150	700	2	"
Nelligen	Nelligen	James M'Cawley	755	5	20	10	20	"
Narira	Cobargo	Edw. Tyrrell	470	3	45			"
Narrawillie	Milton	J. Cork	143	5	65		20	Police
"	"	W. S. Garrad	360	9	100		100	"
"	"	John Miller	300	10	120		60	"
"	"	Mrs. W. Hunt	266	6	50		30	"
"	"	Thos. Gould, senr.	100	2	30		1	"

APPENDIX 2—continued.

Name of Holding in alphabetical order.	Post Town of Holding.	Name of Occupier.	Acreage.	No. of Horses.	No. of Cattle.	No. of Sheep.	No. of Pigs.	To whom returned.
Braidwood—continued.								
Narrawillie	Milton	John Porter	196	4	36		15	Police.
"	"	Rob. Cork	230	1	70		20	"
"	"	D. Harman	200	6	40		30	"
"	"	P. M'Guire	120	2	40		2	"
"	"	Francis Madden	6		2		1	"
"	"	S. Bartlett	27	1	21		4	"
"	"	J. & J. Poole	2	2				"
Oranmeir	Ballalaba	Lester Blanchard	100	5	12			Inspector.
"	"	John Monaghan	290	5	35		3	"
"	"	Henry Warren	1,297	18	46	400	6	"
"	"	Thomas Kelly	220	2	1	150		"
"	"	Thomas Bradley	190	2	20			"
One-mile Creek	Brooman	J. Smith	80	3	4			"
Old Man Bed	Moruya	John Luck, senr.	485	8	91		3	"
Oak Hills	Braidwood	J. Laing	865	12	53		2	"
Organ's Hill	Milton	U. Faust	25	2	2			Police.
Old Man Bed	Moruya	Thos. Williams	50	3	4		1	"
"	"	Thos. Kilkelly	65	9	3		3	"
Park Farm	Milton	John Williams	240	2	90		30	"
Pigeon House	"	Thos. Gould, junr.	80	2	20		7	"
"	"	Thos. Gould, senr.	160	2	20		7	"
Pointer	"	James Claydon	227	4	42		20	"
"	"	N. Claydon, junr.	239	1	38		24	"
Packwood	Braidwood	Thos. Steward	1,428	30	70	650	6	Inspector.
Pleasant Point	Nelligen	W. Dayball	240	3	16		6	"
Pompey Point	Moruya	H. Ziegler	1,076	3	4		3	"
Parlour Creek	Ballalaba	N. Ffrench	1,300	6	32		3	"
Poplar Point	Tilba Tilba	Ch. Southam	40	2	9			"
Pretty Flat	Nelligen	B. M'Cawley	80	2				"
Reidsdale	Braidwood	Thos. Addie	127	3	8			"
"	"	P. Barrett	300	5	30			"
"	"	R. G. Catten	179	3	30		2	"
"	"	Thos. Campbell	181	3	24		3	"
"	"	Catherine Feeney	140	6	15		2	"
"	"	P. Feeney	41	4	16		1	"
"	"	Edw. Flanagan	300	10	40		8	"
"	"	Thomas Gleeson	40	2	8		2	"
"	"	Rich. Kennedy	160	2	30			"
"	"	Phill. Maher	205	12	32			"
"	"	James Maher	67	3	9			"
"	"	Henry Higgins	100	3	15		1	"
"	"	Will. Maher	196	3	20			"
"	"	Thos. Lee	206	9	10		3	"
"	"	M. Lyons	400	15	70		16	"
"	"	M. & T. Kennedy	936	9	25		1	"
"	"	John Kennedy	300	8	32		2	"
"	"	J. M'Carthy	80	2	10		1	"
"	"	J. M'Mahon	100	3	12	3	7	"
"	"	L. Tierney	440	3	61		5	"
"	"	W. Scarf	216	9	7		1	"
"	"	Thos. Barrett	270	12	32		2	"
"	"	Carlo Dolero	50	2	4			"
Red Bank	Araluen	W. B. Bruce		2				"
"	"	James Beckwith	6		8		2	"
"	"	John Burns	8	4	6		3	"
"	"	Mary Costello	3	8	2		1	"
"	"	Robt. Campbell	10	2	14		2	"
"	"	Robt. Higgins	70	13	35		2	"
"	"	Pat. Coffey	10	2	16			"
Rosegrove	Boro	Laurence Terry	1,560	7	80	600		"
Rock Vale	Braidwood	P. Wedd	280	3	30		2	"
Round Flat	Ballalaba	Richard Ffrench	220	5	25		2	"
Rosbrook	Braidwood	J. E. Hall	242	5	7		1	"
Runnymede	Nelligen	Catherine Bland	2,080	2	30		5	"
"	"	W. Austin	40	3	18		5	"
Rose Hill	Moruya	James Jeffrey	360	5	33		13	"
Rock Field	Braidwood	James Riley	260	4	12			"
Rocklands	Tilba Tilba	Joseph Latimer	340	3	57		2	"
Ready Creek	Eurobodalla	Ch. M'Gee	80	3	3			"
"	"	Mrs. J. Frownick	200	5	20		40	"
"	"	Mrs. M. Botten	200	5	20		40	"
Red Head	Milton	A. Deal	80	3	38		15	Police.
"	"	J. Whatman	50	2	11		10	"
"	"	J. Rolleston	130	3	30			"
"	"	Jesse Goodsell	107½	3	20			"
"	"	R. A. Cork	80	2	40		4	"
"	"	Geo. Hughes	88½	1	5			"
Rissmore	"	James Murray	444	15	94	1	40	"
"	"	H. Claydon	80	2	30		14	"
Ready Creek	Bateman's Bay	Geo. Fuller & Co.	120	4				"
Ready Creek Flat	"	W. Sebbens	181	2	8			"
Six-mile Flat	Braidwood	Mathew Galligan	680	8	80		2	Inspector.
"	"	P. Barrett	250	1	17		2	"
"	"	John M'Grath	1,886	11	66	1,109		"
"	"	James M'Grath	800	12	72	260	4	"
"	"	Ch. M'Dermott	254	10	24		4	"
"	"	W. M'Caffrey	800	6	52	130	2	"
"	"	Martin Byrns	63	4				"

APPENDIX 2—continued.

Name of Holding in alphabetical order.	Post Town of Holding.	Name of Occupier	Acres.	No. of Horses.	No. of Cattle.	No. of Sheep.	No. of Pigs.	To whom returned.
Braidwood—continued.								
Strathallen	Braidwood	R. J. C. Maddrell	5,600	11	650		4	Inspector.
Shannon Harbour	Moruya	Rob. Burns	56	8	18		25	"
Shannon View	"	Thomas J. Turner	20	5			50	"
Shannon Harbour	"	Geo. Turner	377	7	15		42	"
"	"	John Flood	150	5	12		2	"
Shannon View	"	Vincent Hawdon	10	3	3			"
St. Omers	Braidwood	J. W. Bunn	7,680	30	700			"
"	"	John Galligan	260	6	40	1	1	"
"	"	R. W. Hunt	565	3	60		2	"
Sapling Yards	"	John Fisher	253	5	103		2	"
Sapling Flat	Eurobodalla	D. A. M'Leod	172	4	35		72	"
Sandhills	Bungendore	Bartholomy Cullen	640	4	8	300	3	"
Sugarloaf Mountain	Braidwood	W. Simpson	2	4				"
Smithfield	Moruya	Robert Cantlay	400	7	30			"
Stony Creek	Krawarrec	M. N. O'Connell	129	20	80	90	6	"
Stony Hole	"	Geo. Smith	300	10	35	150	2	"
Stony Creek	Araluen	Alex. M'Avish	9½	1	23		6	"
"	Jembaicumbene	W. Keys	2	2				"
Sea View	Reidsdale	Terence Gilgley	400	10	40		2	"
Summer Hill	"	W. Hickey	300	13	50		2	"
"	"	M. Barrett	140	4	10			"
Sherringham	Tilba Tilba	John Dawson	281	5	35	15		"
South Merricumbene	Araluen	John Rankin	30,000	20	200			"
Shinrone	Moruya	W. H. Bridge	140	1				"
Spring Creek	Braidwood	P. J. Donnelly	100			263		"
Springfield	Ballalaba	W. Cawthorne	1,065	6	40		8	"
Slap Up	Braidwood	John Kearns	160	2	12			"
Spring Bar	"	James Kearns	400	1	10			"
Spring Grove	"	Wilson & Geehan	3,040	20	150	740		"
Sassafras	Narrega	J. F. West	300	5	21			"
"	"	C. Flynn	200	2	10			"
Steam Saw-mill	Bermagui	Thos. Moorehead	162	5	17			"
Spring Vale	Bega	H. Walker	880	15	120		10	"
Spring Hill	Milton	J. F. Buchan	170	6	80		25	Police.
Summer Hill	"	Sam. Miller	20	1	22		2	"
Stony Creek	Moruya	W. Keys	130	1	6			"
Tilba Tilba	Tilba Tilba	Samuel Batty	240	15				Inspector.
"	"	S. W. Bate	960	16	96			"
"	"	W. Latimer	170	1	17		2	"
"	"	James Livingston	120	2	26		6	"
"	"	Alfred Mayo	224	1	25			"
"	"	A. E. Organ	120	1	26		4	"
"	"	John Negus	121½	2	18			"
"	"	Samuel Poole	312	8	50		30	"
"	"	Joseph Poole	245	3	40		30	"
"	"	J. R. Pattemore	80	3	10		3	"
"	"	Charles Read	200	5	40			"
"	"	H. Read	300	2	50			"
"	"	D. Southam	160	2	25			"
"	"	J. Southam	120	5	16		4	"
Tudor Valley	Braidwood	W. Taylor	195	13	28			"
"	"	D. Richardson	778	13	161		1	"
"	"	Edw. Hilly	600	8	60	3	6	"
"	"	John Law	43	2	11		2	"
Turlinjah	Moruya	Geo. Sly	85	1	5			"
"	"	Rob. Cantlay	214	3	5			"
"	"	A. White	80	4			1	"
Tomakin	"	Jennings, Pickering & Co.	640	9	9			"
"	"	R. H. Barling	350	2	15			"
"	"	John Innes	264	4	16			"
"	"	Rob. Jennings	120	2	4		12	"
"	"	Geo. Barling	40	1	1			"
"	"	A. Jennings	2	2				"
"	"	Mrs. C. Sibbens	70	1	5			"
Toomyalley	Braidwood	P. Torpy	240	5	30		2	"
Tomboyc	Charleyong	H. P. Wilson	3,830	8	120			"
"	"	Denis M'Grath	1,149	10	60	25	2	"
"	"	Peter Stewart	1,040	17	80	228	7	"
Two-mile Creek	Braidwood	Elizabeth Anson	150	2	25			"
"	"	Thos. Malone	10	7	5			"
"	"	J. Daft	138½	8	11		9	"
"	"	W. Dawson	161	5	25		2	"
Tufta Cottage	Moruya	John Louttet	130	4	8			"
Tanto Creek	Cobargo	John Mackay	120	3			2	"
Tobacco Flat	Broomau	W. G. Millard	360	5	60		20	"
Tantalian	Braidwood	Lynn Shepherd	40	2	10		2	"
Tantalian Creek	"	James Jonas	160	13	18			"
Telowar Creek	Araluen	Henry Pike	537½	9	75		3	"
Tarago	Tarago	W. O'Brien	40	7				"
Timberlight	Narrega	Thos. Henry	90	1				"
"	"	E. Clarke	125	10		100	3	"
Talagandra	Major's Creek	P. Laurie	220	15	60		4	"
Turross Heads	Moruya	A. Gordon	700	8	82		40	"
Turross River	"	W. Murphy	260	6	40		40	"
"	Nerrigundah	James Lawler	90	2	4		20	"
The Hut	Milton	R. Cooper	40	3	27		18	Police.
Turlinjah	Moruya	Thos. Jones	80	1	5		3	"
"	"	Alb. Smart	40	2	6			"

APPENDIX 2—continued.

Name of Holding in alphabetical order.	Post Town of Holding.	Name of Occupier.	Acreage.	No. of Horses.	No. of Cattle.	No. of Sheep	No. of Pigs.	To whom returned.
Braidwood—continued.								
Turlinjah	Moruya	Alex. M'Kenzie	80	1	Police.
Tomskin	Bateman's Bay	W. Barling	40	4	"
"	"	James Sebbens	200	2	16	3	"
Upper Araluen	Araluen	J. A. Mullins	50	6	24	5	Inspector.
"	"	J. Mathews	5	10	6	"
"	"	J. H. H. Mullins	2 ³ / ₄	1	17	10	"
"	"	Ellen Harrison	2	1	30	"
"	"	Duncan Stove	4	1	5	"
"	"	B. Dunohoe	1	1	13	"
Uradox	Braidwood	A. Jennings	800	4	300	"
"	"	W. Jennings	320	3	250	"
"	"	Rob. Brown	80	2	1	50	4	"
Ulladulla	Ulladulla	W. Cashman	3 ¹ / ₂	3	6	Police
"	"	Geo. Millard	5	1	1	"
"	"	J. S. Allen	2	2	"
"	"	Stephen Knapp	3	2	3	"
"	"	W. Gambel	2	3	4	"
"	"	W. Millard	5	2	8	4	"
"	"	Uriah Collier	25	1	4	"
"	"	Dan Millard	30	3	4	2	"
"	"	D. Warden	40	2	9	"
"	"	John Pottmore	70 ¹ / ₂	3	16	"
"	"	A. Affick	92	2	20	15	"
"	"	Thos. Gould, senr.	100	2	30	1	"
"	"	James Clarke	120	1	16	"
Virginia Water	Mayfield	P. Roberts	4,400	32	100	780	13	Inspector.
Vernelly	Ballalaba	P. Ffrench	2,072	16	220	12	"
Wondello	Cobargo	Peter Wilson	420	6	72	4	"
"	"	John Whiffen	240	5	35	25	"
"	"	J. M'Paul	400	4	40	20	"
"	"	J. M'Viety	369	3	40	30	"
"	"	W. Westaway	402	1	8	"
"	"	Thos. Gillespie	530	5	30	10	"
"	"	W. Lonsdale	700	3	30	"
"	"	Geo. Motby	370	10	20	15	"
"	"	Walter Motby	100	2	20	"
"	"	John Motby	356	6	41	"
Warri	Braidwood	W. Adams	320	3	6	420	3	"
"	"	Mich. Connors	212	9	3	"
"	"	J. Day	665	5	35	2	2	"
"	"	Owen Fox	365	5	260	"
"	"	John Zahn	113	1	270	"
Warrambucca	"	John O'Toole	160	12	1	"
"	"	Thos. Higgs	730	5	30	"
"	"	James Short	80	4	12	"
Wagonga	Wagonga	Catherine Cowdroy	40	1	"
"	"	W. Makin	100	3	20	6	"
"	"	Edw. Harper	320	3	19	39	"
"	"	Mrs. M. A. Foster	3,780	20	200	10	160	"
"	"	J. L. Brothers	80	1	10	1	"
"	"	Fred. W. Brice	160	4	12	19	"
Wamban Creek	Moruya	James Flanagan	170	6	10	"
Waldron Swamp	"	Thos. Ball	1,280	4	35	"
White Swan Hotel	Braidwood	W. Edwards	24 ¹ / ₂	4	2	"
Waterfall	Bateman's Bay	E. Ladmore	40	3	6	4	"
Woola Creek	Nerrigundah	H. O. F. Cowdroy	19,000	3	150	"
Whinstone Valley	Krawarree	Joseph Hart	3,773	20	200	"
Wyambene	"	Andrew Watt	440	9	70	"
Wilgoa	Cobargo	Mrs. H. Salway	690	12	60	18	"
Werriwa	Bungendore	Geo. H. Powell	9,817	19	52	4,364	2	"
Willow Glen	Labert	Mary Bassingthwaite	3,900	25	200	1,000	6	"
Wattle Grove	Narrega	Eugene Holland	320	6	42	36	4	"
"	Labert	Stephen Snow	40	1	1	"
Woodburn	Brooman	Hugh Madden	120	4	35	"
Woodvale	Braidwood	Tarence Moore	490	6	55	3	"
Wagonga	Wagonga	M. Hawdon	280	3	40	22	"
Woodburn	Milton	H. Blackburn	40	3	Police.
"	"	John Davis	40	2	"
"	"	W. Gowen	80	2	22	4	"
"	"	R. J. Alcorn	80	6	"
"	"	Edmund Ryan	160	1	25	7	"
"	"	Hugh Madden	80	4	"
"	"	S. Right	80	1	4	2	"
"	"	J. A. Alcorn	160	2	40	2	"
"	"	Geo. Goodsell	130	1	27	8	"
"	"	J. W. Justin	200	4	20	1	3	"
"	"	E. M'Mahon	500	7	200	2	12	"
"	"	W. Faulks	470	5	100	50	"
"	"	Edw. Ryan	160	1	27	7	"
"	"	Mrs. M. Gardner	30	1	10	1	"
"	"	H. Goodsell	285	2	30	20	"
"	"	D. Kennedy & D. Warden	450	5	130	50	"
"	"	W. Butson	140	1	5	1	"
"	"	Henry Goodsell	40	2	4	"
Woodstock	"	D. Boag	260	4	80	30	"
"	"	W. W. Ewin	320	8	100	35	"
Woodlands	"	James Cork, junr.	198	3	60	50	"
Wickham Hill	"	Rob. J. Garrad	120	4	50	26	"

APPENDIX 2—continued.

Name of Holding in alphabetical order.	Post Town of Holding.	Name of Occupier.	Acreage.	No. of Horses.	No. of Cattle.	No. of Sheep.	No. of Pigs.	To whom returned.
Braidwood—continued.								
Wickham Hill	Milton	Thos. Garrad	220	4	95	Police.
Whoppindally	"	J. R. Kendall	293	11	120	"
Wandandian Creek	"	J. Clarke, junr.	120	4	15	"
Wandandian	"	John Ryan	80	3	1	1	"
"	"	James Andrews	50	1	10	"
Waterfall	Bateman's Bay...	Walter Malster	120	2	8	6	"
Yarragee	Moruya	E. Boot	43	8	6	"
"	"	J. Luck	180	5	40	13	"
Yowrie	Cobargo	G. J. Sutherland	540	4	20	"
"	"	D. J. Sutherland	324	2	18	12	"
"	"	A. G. Sutherland	17,472	21	120	40	"
Yadborough	Milton	W. Rixon	240	2	20	1	"
Yettah Yettah	Yettah Yettah...	Thos. Guthrie	401	3	53	35	"
"	"	James Curtis	412	8	100	20	"
"	"	P. F. Sheaffe	515	4	110	20	"
"	"	J. Ingold, junr.	178	2	30	"
"	"	H. Millard	105	6	40	40	"
"	"	H. Dell	65	1	"
"	"	E. M'Phillamy	95	2	26	10	"
"	"	Rich. Millard	80	3	35	9	"
Yadborough	Milton	W. Rixon	190	6	70	"
"	"	Thos. Rixon	80	12	18	"
Yaswya	"	Hugh Bevan	170	3	14	8	"
			673,622½	6,379	44,706	48,528	7,648	

APPENDIX 2—continued.

Name of Holding in alphabetical order.	Post Town of Holding.	Name of Occupier.	Acreage.	No. of Horses.	No. of Cattle.	No. of Sheep.	No. of Plgs.	To whom returned.
Brewarrina.								
Brigalous	Warren	J. L. Brown	40,000	20	800	4,500	...	C.P.S.
Booka Booka	Brewarrina	T. J. Elliott	16,000	20	60	"
Brenda	Goodooga	Execs. late Bishop Tyrrell	63,880	20	32	19,800	...	"
Beemery	Brewarrina	N. Hagarty	640	15	40	"
Buckinguy, &c.	Walgett	J. K. Mackay	68,000	29	14	8,214	...	"
Brenda	Goodooga	J. T. Macrae	640	2	2	"
Bonhoah	Brewarrina	E. Ryan	440	2	13	"
Bundabulla	"	Sawers & Wilson	170,000	90	...	41,170	...	"
Bokirah	"	J. Speechley	40	8	16	"
Ballarce	"	Wild, Wood, & Caton	70,000	50	500	"
Brenda	Goodooga	Jas. Tighe	320	7	"
Carbean	"	J. F. Baker	640	3	13	"
Collawaroy	Brewarrina	W. Crowley	76,000	32	1,600	70	...	"
Cato	"	Geo. Harden	640	55	10	"
Charlton	"	Lindsay Bros.	202,700	106	140	30,400	...	"
Currawillinghi	Currawillinghi	Peel River Company	91,000	30	150	19,207	...	"
Cowga	Brewarrina	Sullivan Bros.	80,000	20	100	3,500	...	"
Cuttabunda	"	Spencer Bros.	18,000	27	600	"
Dhuroo	Goodooga	B. Broadbent	50	3	25	"
Dumble	"	J. P. Connelly	640	4	4	"
Dhuroo	"	L. Moore	40	8	11	"
Denman	"	E. E. Vandeleur	17,060	5	30	7,060	...	"
Dumble	"	Wright, Heaton, & Co.	100,000	30	40	21,000	...	"
Eatherville	"	J. R. Eather	640	20	20	"
Finger-post	"	T. M. Cross	2,560	7	25	450	...	"
Glendon	"	T. Cullen	640	10	...	400	...	"
Gnomery	"	R. Gayer & Co.	210,000	60	30	70,000	...	"
Gongolgon	Gongolgon	J. Murphy	640	20	40	"
Gilgour	Brewarrina	Yeoman Bros.	130,000	62	70	57,889	...	"
Hornet Bank	Walgett	P. J. Doyle	2,560	6	"
Muckerawa	"	J. Corr	640	15	"
Milroy	Brewarrina	Armstrong & Co.	330,000	100	275	72,000	...	"
Mourabilla	"	"	90,000	75	...	30,361	...	"
Merriman	"	P. Comerford	50,000	10	350	"
Muckerawa	Walgett	Doyle Bros.	70,000	58	75	12,500	...	"
Mundaboo	Brewarrina	M. Green	30,000	60	10	9,000	...	"
Mole	Cannonbar	J. A. Gardiner	70,000	15	1,500	"
New Angledool	Angledool	Hatfield & Jacobs	1,184	13	18	"
Narrawin	Brewarrina	Nesbit & Mitchell	59,300	15	70	6,050	...	"
Nullawa	Walgett	Sherwin & Co.	59,000	12	75	10,960	...	"
Navena	Brewarrina	E. Taylor	38	...	20	"
Quantambone	"	Baird & Henderson	412,000	128	95	79,200	...	"
"	"	James Stibbard	640	3	5	500	...	"
Retreat	"	E. D. Millen	640	15	"
Spring's Selection	Angledool	F. Coveny	640	11	5	440	...	"
Talawanta	Brewarrina	J. Robb & Co.	341,680	35	1,247	52,133	...	"
Tarrison	"	Geo. Colless	2,560	6	10	235	...	"
"	"	E. J. Kelly	2,560	14	...	200	...	"
Tarcoon	"	F. H. Randall	124,000	20	200	11,500	...	"
Upper Bundabulla East	"	Jas. M'Kenzie	22,360	80	400	2,700	50	"
Willow	"	T. Bossley	32,000	16	4	10,000	...	"
Womboin	"	T. Cornish	82,900	45	60	20,112	...	"
Willawillingbah	"	Gideon & Sharpley	18,000	20	15	6,600	...	"
Willeroon	Nyngan	E. S. and C. Hall	38,000	25	1,000	"
Woodside	Goodooga	W. Stacy	640	28	20	"
Weilmoryngle	Brewarrina	C. Mackenzie	437,000	20	2,500	34,000	...	"
Wellie, Mt. Harris	"	E. Ridge	160,000	70	4,000	"
Womegara	"	T. Richards	2,560	4	...	700	...	"
Willearra	"	Wm. Sanders	16,000	115	12	"
Weilmoryngle	"	John Smith	320	2	"
Yarrawin	"	W. and T. C. Dickson	210,000	100	120	50,000	...	"
			4,028,272	1,901	16,471	686,851	50	

APPENDIX 2—continued.

Name of Holding in alphabetical order.	Post Town of Holding.	Name of Occupier.	Acreage.	No. of Horses.	No. of Cattle.	No. of Sheep.	No. of Pigs.	To whom returned.
Cannonbar.								
Alagla		Geo. Gordon	14,000	10		4,000	...	
Bullenbone and Grahwey	Warren	R. Hill	144,000	70	1,500	27,000	...	C.P.S., Warren
Belaingar	"	Campbell Bros	89,097	18	13	26,695	2	"
Burranda	Dandaloo	Hunt Bros.	55,000	22	60	8,160	...	C.P.S., Dandaloo.
Buckingay	Nyngan	Cobb & Co.	180,000	165	123	53,336	...	C.P.S., Nyngan
Beenbah	Cannonbar	E. A. McCulloch	41,410	24	4	10,210	...	"
Cannonbar	"	James Boland	40	3	3	220	...	"
Calubri	Dandaloo	Armstrong Bros.	50,000	18	30	9,330	...	C.P.S., Dandaloo.
Cannonbar	Nyngan	Alison & Ross	700,000	250	8	75,000	...	C.P.S., Nyngan
Colane	Cannonbar	M. E. Crowe	640	9	3	Inspector.
Cannonbar	Warren	Henry Ellis	1,640	3	350	...	C.P.S., Warren
"	Nyngan	L. S., & C. Hall	78,320	35	350	5,500	...	C.P.S., Nyngan
Colane	Cannonbar	A. H. McCulloch	16,578	12	13	13,630	...	"
Cannonbar	"	H. T. Pratt	40	12	150	...	Inspector.
Coolabar	Girilambone	Poplin Bros.	114,000	11	8	12,000	...	C.P.S., Girilambone.
Cannonbar	Cannonbar	John Guinn	200	13	2	150	...	Inspector.
Calubri	Dandaloo	C. Armstrong	1,280	4	500	...	C.P.S., Dandaloo.
Drungalier	Warren	Joe Simpson	30,595	30	250	4,000	1	C.P.S., Warren
Doorin	"	D. Robinson	640	18	9	30	...	Inspector.
Enaweena	"	D. Campbell	1,240	9	28	400	...	"
Egelabra	"	T. Chapman	64,025	120	10	15,000	2	C.P.S., Warren
Enaweena	"	Learmonth & Galespie	81,895	50	12	15,193	...	"
Cratney	Girilambone	Wm. Pulman	640	30	Inspector.
Gunningbar	Warren	T. Routledge	132,000	60	50	39,948	...	C.P.S., Warren
Grahweid	Girilambone	T. L. Richardson	80,000	30	160	2,400	...	C.P.S., Girilambone.
Half Moon	Cannonbar	T. Brown	640	50	500	C.P.S., Nyngan
Honeybogle	Girilambone	R. P. Johnstone	64,000	22	10	2,884	...	C.P.S., Girilambone.
Mungery	Obley	Stratvon Bros.	100,000	20	50	1,800	...	"
Mount Foster	Mount Harris	T. Cook	640	25	10	C.P.S., Warren
Marranbone	Nyngan	Hay & Bean	28,000	13	5,328	...	C.P.S., Nyngan
Mumblebone	Warren	Kater Bros.	80,000	40	30	19,500	...	C.P.S., Warren
Mullengungery	"	J. McKay	21,920	9	18	4,500	...	"
Marlbone	"	Mrs. M. Perry	18,000	30	30	2,000	...	"
Moonagie	Nyngan	Wm. Richardson	62,000	40	90	3,400	...	C.P.S., Nyngan
Murrawombie	"	T. L. Richardson	200,000	20	50	15,000	2	"
Nara	Warren	D. McMahon	8,220	7	14	1,915	...	C.P.S., Warren
Nyngan	Nyngan	J. Douglass	1,280	6	9	5	J.P.S., Nyngan
"	"	G. Horless	640	6	10	"
"	"	A. Lync	16,640	10	2	1,400	...	"
Peter Duffety	Mount Harris	J. F. Egan	32,000	70	180	2,300	...	C.P.S., Warren
Pine Ridge	"	Joe Simpson	600	18	25	4	C.P.S., Nyngan
Tabralong	Dandaloo	John Reid	84,000	30	100	24,000	...	C.P.S., Dandaloo.
Tarangan	"	A. S. Barton	21,500	15	12	5,500	2	"
Thorndale	Nyngan	Atkinson & Osborne	100,000	11	8,000	...	C.P.S., Nyngan
The Oaks	Obley	Stratvon Bros.	80,000	50	250	12,000	...	"
West Bogan	"	J. Aarons	48,000	6	320	"
Warren	Warren	John Colly	4,560	13	5	2,600	...	C.P.S., Warren
Wilga	Mount Harris	T. Egan	30,000	70	180	2,300	...	"
Warren	Warren	J. Eagar	1,960	6	6	983	...	C.P.S., Girilambone.
Wilga Downs	Girilambone	Fink & Co.	100,000	30	24	9,329	...	"
West Bogan	"	M. Fitzgerald	40,000	5	160	"
Warren	Warren	E. Hutchinson	320	8	Inspector.
"	"	James Jones	640	6	8	171	...	"
"	"	A. M'Alister	640	24	"
"	"	Thos. New	7	400	70	"
West Bogan	Girilambone	Wm. Peacock	48,000	10	10	3,000	...	C.P.S., Girilambone.
Willie	Mount Harris	R. Reage	100,000	70	2,000	C.P.S., Nyngan
Warren	Warren	Readford Bros.	16,000	18	50	C.P.S., Warren
"	"	Joe Stevens	640	19	8	8	...	"
Willan Corah	Cannonbar	Wm. Smith	640	30	2,100	2	C.P.S., Nyngan
Warren	Warren	Wm. Thompson	640	7	11	2	C.P.S., Warren
"	"	F. M'Cabman	640	400	...	"
"	"	J. S. Foster	40,000	11	100	C.P.S., Girilambone.
Yababong	Nyngan	H. B. Robinson	11,200	5	800	...	Inspector.
"	"	E. Robinson	640	200	...	"
"	"	D. Robinson	640	3	200	...	"
"	"	A. J. Robinson	640	200	...	"
Totals			3,302,513½	1,859	9,007	453,320	95	

APPENDIX 2—continued.

Name of Holding in alphabetical order.	Post Town of Holding.	Name of Occupier.	Acres.	No. of Horses.	No. of Cattle.	No. of Sheep.	No. of Pigs.	To whom returned.
Carcoar.								
Ashleigh	Cadia	James A. Wallace	1,100	5	15	400	3	Inspector.
Ashford Farm	Blayney	William King	257	5	6		2	"
Athol	"	R. & R. Glasson	4,915	17	219	7,440	5	C.P.S., Carcoar.
Ashgrove	"	Robert Ewin	162½	25	2		1	Inspector.
Archie's Flat	Peelwood	Joseph Last	30	2	5		5	"
Allendale	Carcoar	William H. Allen	10	4	3		1	"
Abererombie Junction	Tuena	John S. Jones	3	2				"
Arthurstown	Trunkey	John Elvin		3				"
Ashburton Paddock	Carcoar	John M. G. Tucker	100	3			30	"
Avoca Valley	Walli	Charles Brown	640	10		640		C.P.S., Carcoar.
Applewood	"	John Edgerton	100	5	13		14	Inspector.
Annandale	Blayney	Samuel Marsden	4,543	15	40	4,335		C.P.S., Carcoar.
Abererombie	Bigga	George Ridley	2,236	3	24	1,000		"
Brown's Creek	Brown's Creek	Patrick Kempsey	24	4			10	Inspector.
Blayney	Blayney	John Plumb	95	10	8			"
Brown's Creek	Brown's Creek	William Roberts	25	2				"
Byrne's Creek	Trunkey	Robert Wright	900	3	9	800		C.P.S., Trunkey.
Big Meadow	Peelwood	Isaac Mills	269	6	30		7	Inspector.
Bowlan Creek	"	John Mills	100	5	20		10	"
Belubula Paddock	Carcoar	Ah You	10	1				"
Brown's Creek	Brown's Creek	Henry Jones	33	2	16			"
Belle Vue	"	James Harding	350	11	15	150	8	"
Bundella	Cadia	W. T. Hosie	1,000	1		870		C.P.S., Carcoar
Brown's Creek	Brown's Creek	Margaret Flynn	500	2		530	4	"
Brookdale	Vittoria	Frank P. Bate	320	12	12		1	Inspector.
Blossom Vale	Cowra	William Moss	160	1				"
Bradgate Park	Mandurama	Samuel Healy	950	10	30	300	20	"
Brown's Creek	Brown's Creek	Samuel Rolt	1	4			5	"
Blossom Vale	Cowra	Thomas Moss	244	2	1	430		"
Brown's Creek	Brown's Creek	Patrick Byrnes	127	4	2	25	27	"
Barrack Flat	Darby's Falls	Patrick Whitty	704	10	30			"
Blayney	Blayney	Josiah Shakespear	12	5	2			"
Belubula River	Canowindra	Matthew Duff	600	8	20	1,000	8	"
Burwood	Binda	William Clements	2,070	3	50	50	10	"
Black Range	Mt. M'Donald	Charles W. Green	800	15	17	700	9	"
Belmore	Darby's Falls	Nicholas Jordan	3,000	4	16	900		"
Blossom Hill	Trunkey	Richard Bourke	320	1				"
Burruga	Burruga	William Maddigan		12				"
"	"	George Hill		2				"
Bagdad	Cargo	John Courts	2,352	8	9	1,400	5	C.P.S., Carcoar.
Blackman's Creek	Binda	Roland Tranter	300	4	10	550	3	"
Binni Creek	Cowra	George Davis	360	6		300	8	Inspector.
Burruga	Burruga	Isabella Gale		5	13		4	"
"	"	Daniel Blowes		1	3		4	"
"	"	John Pollard		3				"
Burnt Yards	Burnt Yards	George Murray		3				"
"	"	Thomas Herd		3			1	"
Blayney	Blayney	James Nichols	308½	8	11		11	"
Burnt Yards	Burnt Yards	W. W. Wickens	1	3		7	1	"
"	Carcoar	James Wright		2				"
Black Spring Creek	Shaw	Alex. Kelly	223½	3	3			"
Burruga	Burruga	James M'Cormack	100	6	5	150		"
Bangaroo	Canowindra	Hamilton Osborne	25,000	60	40	25,342	4	C.P.S., Cowra.
Breanical	Bigga	G. S. Ford	4,000	4	8	1,000		" Carcoar
Booland Park	Cadia	J. Holman	4,999	3	4	3,750		"
Bigga	Bigga	M'Guinness Bros.	15,000	13	40	4,000		"
Burruga	Burruga	Robert P. M'Keel		1	3		5	Inspector.
Brown's Creek	Brown's Creek	William Eassie	44	3	6		1	"
Belulula	Canowindra	Thomas P. Grant	640	35	20	100	3	"
Belle Vue	Carcoar	Henry Ewin, senr.	364	20	40		3	"
Brinswood	"	W. J. M'Phillamy		3	300			"
Bream Creek	Cowra	John Devonport	80	2			6	"
Bushry Park	Walli	Henry Battrick	200	3	10		7	"
Bridge's Swamp	Morilda	Patrick Bourke	250	6	11		2	"
"	"	John Bourke	272	5	15		2	"
Bigga	Bigga	William Pagett	500	2	19	478		"
Bridge's Swamp	Morilda	Joseph Kirkman	260	6			2	"
Bald Ridges	Burruga	George Larnach	8,000	7	4	1,400	2	C.P.S., Burruga.
Billmari	Cowra	Michael Gooley	370	3			6	Inspector.
Bret's Swamp	Blayney	Edward Bullock	213	3	6		4	"
Binda	Binda	W. H. Smith, junr.	100	3	2	142		"
Bigga	Bigga	Charles Armstrong	300			80	4	"
Blayney	Blayney	James Coan	270	5	3		3	"
"	"	John Henry Davies	80	5	5			"
Binni Gap	Cowra	William Butler	1,180	9		1,800		C.P.S., Cowra.
Bell Mount	Canowindra	William Dredge	202	8	11		19	Inspector.
Burley Jackey	Lyndhurst	Franz Grein	120	3				"
Boxgrove	Cowra	John Ryan	180	8	2	200	2	"
Brown's Valley	Canowindra	James Brown	1,807	9	6	1,772	1	"
Back Creek	Tuena	Henry Cooper		1	14			"
Burn's Creek	Trunkey	Robert Wright	40	3	6			"
Blayney	Blayney	John Smith	40	3	2		2	"
"	"	Robert Stinson, junr.	145	20	4		5	"
Black Springs	"	Edward Price	160	9	12	90	19	"
Betsy's Flat	Trunkey	Stephen Alexander	2,100	7	7	518		C.P.S., Trunkey.
Baldcon	Shaw	William Beddie	435	25	61	1,790	5	C.P.S., Carcoar.
Brindayar	Walli	Peter Lungren	540	7	20		3	Inspector.
Black Springs	Peelwood	Michael Hogan	20	2	3	150	6	"

APPENDIX 2—continued.

Name of Holding in alphabetical order.	Post Town of Holding.	Name of Occupier.	Acreeage.	No. of Horses.	No. of Cattle.	No. of Sheep.	No. of Pigs.	To whom returned.
Carcoar—continued.								
Burrage	Burrage	Edgley & Co.		2			6	Inspector.
"	"	Barnard Berrell		1				"
"	"	Henry Williams		3				"
"	"	Thos. Tonkin		2				"
"	"	J. T. H. Young		3	4			"
"	"	John J. Heylan		2				"
"	"	Joseph Reed		3				"
"	"	Christopher Strathen		2				"
"	"	Christopher Strathen, jun		2				"
"	"	Thomas Armstrong		1				"
"	"	William Grundy	40	5				"
"	"	Albert Shurmer		2				"
"	"	John Prosser		1	20			"
"	"	John Hobbs		8				"
"	"	Cornelius Ryan		6	2			"
Blanket Flat	Carcoar	Thomas Elvins	32	2				"
Binni Creek	Cowra	Andrew M'Clymont	800	10	1	550		C.P.S., Cowra.
Brown's Creek Farm	Brown's Creek	Andrew Clements	1,000	10	4	1,100	6	" Carcoar.
Burrage	Burrage	William John Bell		1				Inspector.
Carcoar	Carcoar	Dennis O. Kennedy		2				"
Carcoar Temp. Common	"	J. W. Fox, Rangu		28	124			"
Carcoar	"	Joseph Horan		1	4			"
Cowra	Cowra	J. Mathieson	300	8	7			4
Clifton Park	"	J. N. Jordan	960	4	15			14
Cowra	"	William Gray	100	5				"
Cowra Flat	Sheet of Bark	Thomas Lynch	40	3	6			6
"	Milburn Creek	James Hamilton	400	4	3			"
Cowra Nursery	Cowra	Thomas Chapman	10	7				"
Coombing Creek	Shaw	Joseph Ellery	480	11	18	4	5	"
"	"	W. Meneer	200	5	12		12	"
"	"	John Broadbent	150	4	6		2	"
Carilton Park	Cadia	Jane Maybury	19	5				"
Coombing Creek	Morilda	James Dover	132½	6	8		2	"
Currajong	Canowindra	Thomas Collins	368	4		305		"
Creighlee	Hobby's Yards	Hugh Carney	200	7	20		18	6
"	Trunkey	Thomas Smith		2				"
"	"	Hugh Carney		10				"
"	"	James Carney		7				"
Colo	"	John Pound		3				"
Curragh	"	James E. Young		2				"
"	"	George Blayney		1				"
Carcoar	Carcoar	Thos. M'Grath	60	1				"
"	"	Alex. Clarke & Son	57	5	7			"
Carcoar Common	"	Mary Combes		2				"
Coombing Creek	Shaw	Thos. Mann	130	4	11		7	"
Cowra	Cowra	James Tansley	340	4			16	"
Carcoar	Carcoar	John Hunter		4	4			"
Coombing Creek	Shaw	John French	50	4	3		4	"
Cowra	Cowra	Donald M'Inness	640	3			11	"
"	"	Martin Farrell	180	5	8		8	"
Curragong	Canowindra	Thomas Doyle	120	6			2	"
Church and School Lands	Forest Reefs	John Harris	100	5	6	18	7	"
Canowindra Common	Canowindra	Roger Davis		5	5			"
Coombing Creek	Morilda	John Baker	400	10	10		6	"
"	Shaw	Thomas Dover	237	8	16		4	"
Church and School Lands	Forest Reefs	Peter Redmond	31	5	3			"
Coombing Creek	Shaw	James Newel	1,000	3	7	980	1	C.P.S., Carcoar.
Cowra Flat	Cowra	John Hoban	812	4	5	1,000		" Cowra.
Cannaoch	Trunkey	John Campbell	40	2	7			Inspector.
Cadia	Cadia	M. Hunt	100	3			3	"
Cowra Flat	Cowra	George Moore	80	4	2			"
"	"	Enoch Woods	40	3			2	"
Cherry-tree Hill	Mt. Macquarie	Edwin Cook	1,407	14	18	850		"
Cook's Vale	Peelwood	Laverty Brothers	10,885	25	30	3,062	12	C.P.S., Carcoar.
Coota	Cowra	Thomas Hyde	355	3			10	" Crookwell.
Clear Mount	"	Peter Finn	640	6	5	350		Inspector.
Crooked Corner	Binda	Angus Robertson	160	9	7	473	6	"
Carcoar Common	Carcoar	James H. Ritchey		1				"
Carcoar	"	Charles H. Higgs		2				"
"	"	George Core		2				"
"	"	Charles Sheppard		1				"
Cook's Vale	Peelwood	Philip Hogan	2,100	8	20	1,600	4	"
Corry Paddock	Lyndhurst	George Stammers	217	4	7		10	"
Cudgelo and Jerula	Cowra	George Campbell	17,820	28	26	16,306	5	C.P.S., Cowra.
Carawa	Rockley	Michael Ryan	1,440	11	30	2,600	12	" Trunkey.
Cowra Road	Lyndhurst	James Bull	400	11	5		6	Inspector.
Crescent Farm	Reed's Flat	Samuel Hearne	2,000	5	20	1,000		C.P.S., Carcoar.
Crañoor Farm	Brown's Creek	Thomas Williams	160	6	13		13	Inspector.
Cook's Vale	Peelwood	Charles Hall	90	29	17			"
Christie's Hill	Blayney	Alfred Price	150	5			4	"
Coldwater Creek	Carcoar	Thomas Fitzpatrick	1,100	4	160			"
Cemetery Run	"	John T. Smith	57	12	7		5	"
Colo	Trunkey	Dugald M'Vicar	125	20	20	1		"
Curragh	"	Charles Reidmann	10,920	5	5	2,132		C.P.S., Trunkey.
Church and School Estate	Forest Reefs	Henry Jarvis	483	7	15		2	Inspector.
Crosshills Farm	Newbridge	Joseph and Charles Brown	182	5	4			"
Canowindra Common	Canowindra	Charles M. Ginty		4	3		4	"
Common	Carcoar	H. J. Kinworthy		7				"

APPENDIX 2—continued.

Name of Holding in alphabetical order.	Post Town of Holding.	Name of Occupier.	Acreage.	No of Horses.	No. of Cattle.	No. of Sheep	No. of Pigs.	To whom returned.
Carcoar—continued.								
Carcoar	Carcoar	James Draper		1				Inspector.
Common	"	H. E. Biddulph		8	10			"
"	"	Linden Biddulph		8	2			"
Carcoar	"	Thomas Kind		1				"
Canowindra	Canowindra	Henry Dawes	80	15	4		12	"
Carcoar	Carcoar	Potrick Costello	65	3	6		11	"
Common	"	Edwin Goode		1				"
Canowindra	Canowindra	John Breen, senr.	540	2	1			"
"	"	John Breen, junr.	210	1			1	"
Carcoar	Carcoar	W. B. Warner	2	1	3			"
"	"	John Joseph Corrie		1	4			"
Common	"	John Hade		16	5		5	"
"	"	John J. Coady	3	2	3			"
Carcoar	"	J. O. Dodd	550	12	12		3	"
"	"	P. Life Smith		1				"
Common	"	John Links		3	4		1	"
Carcoar	"	Catherine Brady			4			"
"	"	George Boxhall		9	3		2	"
"	"	R. J. Gilman		2				"
Canowindra	Canowindra	Patrick Dwyer, junr.	320	1				"
Carcoar	Carcoar	John William Fox		1				"
Common and Paddock	"	Edward J. Wood		5				"
Canowindra	Canowindra	Alfred Makin		5				"
Charleville	Cadia	John Wallace	600	6	40	750	4	C.P.S., Carcoar
Carcoar	Carcoar	John Horner		1				Inspector.
Canowindra	Canowindra	James Boardman	200	4	3			"
"	Common	William Cook		1	7			"
Cheetham Hill	"	John Grimshaw	1,327	10		1,650		C.P.S., Carcoar
Copperhanna	Trunkey	J. J. McPhee	10,430	11	15	4,575	12	" Trunkey
Cadia	Cadia	W. S. Blood	200	12			27	Inspector.
Cavan Park	Peelwood	Isabella Cartwright	4,086	10	18	1,700	10	"
Coota	Cowra	Richard Bourke	310	10	60		5	"
Coombing Creek	Morilda	Patrick Hannan	270	8	12		1	"
Carcoar	Carcoar	Leonard Motteram		2				"
"	"	Jeremiah Smith	60	7			2	"
Clifton Downs	Cadia	Thomas Pearce	500	6		400		"
Coombing Creek	Morilda	Joseph Mindham	66	1	12		2	"
Cook's Vale Creek	Peelwood	John J. Costigan	13,600	13	10	2,967	12	"
Clifden	Carcoar	W. Montagu Rotlie	40,750	50	50	23,923	5	C.P.S., Carcoar
Carcoar	"	Thos. B. Sands		2				Inspector.
Cauldside	Shaw	John Kelly	150	3	3			"
"	"	Edward French		2	3			"
Cadia	Cadia	Adolphus Judd		4	5		1	"
Coombing Park	Carcoar	W. F. Whitney	11,942	20	21	19,053		C.P.S., Carcoar
Dummy Swamp	Morilda	Louis Edwards	415	8	8			Inspector.
Douglas Farm	Carcoar	Patrick Walsh	140	12	6		9	"
Dinner Hill	Peelwood	Lewis Evans	600	19	15	1,000	10	"
Duck Ponds	Blayney	Isabella Ewen	244	9	12		10	"
Denmark	Cadia	James Brennan	480	4	20	260	1	"
Dummy's Hill	Morilda	Thomas Burke	500	7	1	500	1	"
Dirt-hole Creek Farm	Carcoar	Joel Blazley	550	10	30	400	3	"
Deep Creek	Peelwood	John O'Connor	40	2	5			"
Dummy Swamp	Morilda	William Morrison	600	11	15	530	2	C.P.S., Carcoar
Dawson's Springs	Trunkey	Richard Bourke	320	2				Inspector.
Dummy Swamp	Hobby's Yards	Joseph Matthews	186	3				"
Downey's Paddock	Carcoar	Harriet Downey	26	2	1			"
Dungeon Creek	Vittoria	J. C. Finlay	272	4	8		11	"
"	"	John Guinan	50	4				"
Dairy Park	Mandurama	Henry Molloy	560	5	4	850	2	C.P.S., Carcoar
Dummy Swamp	Hobby's Yards	Henry Pettitt	440	1				Inspector.
Duncan's Hill	"	Peter McKellar	2,170	15	40	700	4	C.P.S., Trunkey
Dog Trap	Binda	Edward Ind. Brooker		1				Inspector.
Davenport Farm	Carcoar	Wm. J. Derwin	250	5	18		2	"
Dawson's Springs	Trunkey	Patrick Bourke	90	5	16	500	8	"
"	"	John Bourke	60	2				"
Davis Mount	Greenmantle	Henry James Howard	2,560	2	10	277	2	"
Drumolan	Carcoar	Anastasia Flood	290	12	20		2	"
Dixon's Creek	Binda	William Branson	1,394	10	35	270	2	"
Douglass	Cowra	Lanty Ryan	410	7		360	7	"
Evans Swamp	Morilda	Patrick Healy	250	6	12		6	"
Elsmie Farm	Blayney	Jonah Osborne	180	6	3		4	"
Evans Swamp	"	Vincent Williams	473	8	10		77	"
"	Morilda	William Jones	210	1	5		1	"
"	"	Andrew Graham	122	5	4		1	"
"	"	James Baker		1	10			"
"	"	William Ryan	161	4	4			"
"	"	Joseph Briggs	194	10	15		3	"
"	"	George Cheney	160	3	12		4	"
Edgecombe	Cadia	Benjamin Trathan	1,500	5	9	690		C.P.S., Carcoar
Euroka	Mandurama	James Patrick Fagan	85	1				Inspector.
"	Carcoar	Thomas Egan	2	2			4	"
Evans Swamp	Morilda	John Long	44	6				"
Edgecombe	Canowindra	Thomas Foote	1,366	24	3	3,700		C.P.S., Carcoar
Enowaubang	Carcoar	Henry Grimshaw Lomax	48,000	50	50	31,000	7	" "
East Logan	Cowra	James M'Keown	412	1		550		" Cowra.
Everton Hill	Carcoar	Christopher Shandley	30	4	8			Inspector.
Evans Swamp	Morilda	William Katie	116	11	2		4	"
Flourbin	Tucna	Kenneth M'Kenzie	850	21	82	95	28	"

APPENDIX 2—continued.

Name of Holding in alphabetical order.	Post Town of Holding.	Name of Occupier.	Acreage.	No. of Horses.	No. of Cattle.	No. of Sheep.	No. of Pigs.	To whom returned.
Carcoar—continued.								
Fell Timber Creek	Mandurama	Frederick Croucher	9	5	2	Inspector.
Fairfield "	"	William Croucher	1	"
Fell Timber Creek	Norton	Levi Harrison	340	12	26	1	"
"	Mandurama	Charles Croucher	1	1	"
"	"	Henry Kepp	90	4	4	2	"
Five-mile Creek	Lyndhurst	Thomas Death	200	6	10	3	"
"	"	Alfred G. Williams	143	6	9	2	"
Fell Timber Creek	Mount Macquarie	Michael O'Brien	315	8	11	153	2	"
Five-mile Creek	Lyndhurst	William Death	1,200	7	10	800	7	"
Ferndale	Cadia	Henry Wallace	406	2	480	"
Five-mile Creek	Lyndhurst	Richard Flood	640	3	6	270	5	"
"	"	John Byrne	610	11	17	20	4	"
Flannigan's Gully	Blayney	Daniel Waters	3	"
Fernside	Lyndhurst	J. Lithgow Cobb	100	8	6	"
Five-mile Waterhole	Carcoar	Alex. Mackie	91	6	3	"
Fell Timber Creek	Shaw	Nicholas O'Reilly	342½	12	4	25	7	"
Forest Home	Bigga	W. H. Eldridge	480	4	4	200	"
Funny Hill	Binda	Henry Carr	7,015	28	200	15,000	16	"
Ferndale	Carcoar	John Boardman	840	14	56	17	"
Forest Flat	Tuena	James Clarke	160	2	5	5	"
Fish River	Bigga	Thomas M'Guinness	700	5	10	800	10	"
Greghamstown	Blayney	Richard Eason	130	9	4	2	"
Gally Swamp	Mandurama	Richard Rowe	98½	5	12	474	"
Gum Flat	Greenmantle	John H. Howard	6,674	6	31	2,783	6	C.P.S., Trunkey. Inspector.
Gally Swamp	Mandurama	Thomas Lane	1	"
Greghamstown	Blayney	Samuel Dean	960	16	38	4	"
Gally Swamp	Mandurama	John Osborne	1	"
Goongawarric	Carcoar	W. H. Platt	1,976	12	113	350	9	"
Gally Swamp	Mandurama	James M'Intyre	1	"
"	"	James Horner	8	4	"
Gray's Farm	Blayney	Joseph Gray	200½	8	11	2	"
Glen Logan	Cowra	John Martin	1,160	12	5	1,000	11	"
Gally Swamp	Mandurama	William Mullally	830	4	4	530	7	C.P.S., Carcoar. Inspector.
Grove Creek	Trunkey	Patrick Carney	2	4	"
Goolagong	Cowra	Thomas Byrnes	80	10	"
Glass Rock	Tuena	George Cartwright	4	12	"
Glen Logan	Cowra	Denis Riley	5	6	4	"
Guallalong	Tuena	Charles Hearne, junr.	290	16	2	1,200	2	"
Glengarry	Reid's Flat	Denis Kavanah	4,010	3	14	2,954	2	C.P.S., Carcoar. Inspector.
Greghamstown	Blayney	Martin Dean	156	5	5	2	"
Greenbrook	Morilda	Frederick Mindham	400	10	14	2	"
Grassfield	Bigga	Mary Ann Armstrong	300	140	"
Graves Farm	Blayney	Samuel Graves	160	4	25	4	"
Galley Swamp	Mandurama	William Croucher	1	1	"
Glass Rock	Peelwood	William Mills	140	200	"
Glen Logan	Cowra	Michael Stapleton	300	7	12	4	"
"	"	James Gooley	370	6	4	4	"
Gally Swamp	Mandurama	John Digby	1	"
Greghamstown	Blayney	George Fuller	138½	2	7	"
"	"	Robert Adamson	138½	3	5	7	"
Glen Logan	Cowra	Thomas Curry	200	7	4	3	"
"	"	Robert Gooley	133	4	"
Glencow	Cadia	Barrington Rothery	691½	1	4	"
Grant's Corner	Cowra	Daniel O'Brien	480	8	11	1,100	3	"
Glen Logan	"	Stephen Stapleton	103	6	2	"
"	"	Daniel Reilly	487	7	2	400	4	"
Greghamstown	Blayney	George S. Williams	24	3	7	1	"
Glen Logan	Cowra	James Gooley	120	5	12	"
"	"	William Gooley	224	2	"
"	"	Edward Anderson	200	6	8	3	"
Greghamstown	Blayney	John Garlick	210	12	8	16	"
Grove Creek	Trunkey	John Elliott	3,000	8	14	1,100	4	C.P.S., Trunkey Inspector.
Glencoe	Cowra	John Kennedy	630	20	20	860	"
Gally Swamp	Mandurama	Alfred Tucker	4	4	"
Grove Creek	Trunkey	Esther King	123	3	10	250	9	"
Greenbank Farm	Forest Reefs	Joseph Blackmore	300	14	9	1	"
Gally Swamp	Mandurama	William Smith	1	"
"	"	George Clement	1	"
"	"	Charles Barlow	2	2	"
"	"	Asher Barlow	2	"
"	"	Thomas Roberts	2	1	"
"	"	James Rowe	2	4	"
"	"	Albert Tucker	1	1	"
Grubbeubong	Lyndhurst	R. Walker	171	4	18	2	"
Honeysuckle Farm	Shaw	Frederick Hoadley	556	3	6	370	2	"
Hobby's Yards	Hobby's Yards	Alex. Regan	90	5	7	1	"
"	"	Geo. Robinson	80	1	6	3	"
"	"	Mary Naven	270	15	16	3	"
"	"	James Naven	200	5	1	90	"
"	"	Thomas Dowsett	400	4	10	"
"	"	John Ryan	340	5	2	100	1	"
Hall Farm	Bigga	John W. Burbidge	300	4	7	20	4	"
Hill Farm	Brown's Creek	Henry Davis	206	8	4	"
Hobby's Yards	Hobby's Yards	William M'Kenzie	2,700	10	30	126	"
"	"	Christopher Fenton	50	6	8	1	"
"	"	William Osborne	3	6	"
Happy Valley	Binda	Alfred Cramp	560	12	6	700	"
Hill View	Walli	John Miskell	300	2	1	"

APPENDIX 2—continued.

Name of Holding in alphabetical order.	Post Town of Holding.	Name of Occupier.	Acreage.	No. of Horses.	No. of Cattle.	No. of Sheep.	No. of Figs.	To whom returned.
Carcoar—continued.								
Hobby's Yards	Hobby's Yards	Henry G. Diamond	140	3	4		3	Inspector.
"	"	George Bird	340	2			1	"
"	"	John Osborne	150	2	6		3	"
"	"	Phillipa Larnach	246	3			2	"
"	"	James Treacy	530	6				"
Hospital Paddock	Carcoar	William Kelty	16	3	1			"
Hallwood	Vittoria	William Jenner	470	10	20		2	"
Hobby's Yards	Hobby's Yards	Thomas Dwyer	300	8	10		4	"
"	"	Samuel Davidson	364	6	18		2	"
"	"	James Melville	245	8	18			"
Hodson's Farm	Blayney	Joseph Hodson	102½	7	1			"
Hoadville	Lyndhurst	Elizabeth Hoad	80	4	4		3	"
Haverton Hill	Carcoar	James Coffey	320	4	2			"
Hillside	"	Arthur Hibbard	90	4	3		4	"
Hobby's Yards	Hobby's Yards	John F. Towler		2			1	"
Hollingdale	Woods Flat	W. T. Rosewarne	204	2	4	500	2	"
Healy's Farm	Moorilda	J. Healey	132	2	1			"
Hillside	Walh	Robert Henry	2,680	13	17	2,470		C.P.S., Carcoar
Holwood	Blayney	J. R. and J. Glasson	10,500	15	330	9,500		"
Ivy Grange	Goolagong	Mary Byrnes	487	6	3	40	4	Inspector.
Island	Binda	Thomas Maguire	90	5		1,760		"
Isabella	Burruga	Lik Ung	2	1				"
"	"	Wong Tong	2	5			2	"
"	"	Lik Ling	2	2				"
"	"	John Hefferan	4	5	1	7		"
"	"	Daniel Stapleton	2	6	10	100	6	"
"	"	M. P. Stapleton	1,090	4	11	495	2	"
Inveroy	Trunkey	Angus M'Innes	200			382		"
Junction Estate	Blayney	Robert Stinson, senior	375	20	14		3	"
Jack's Creek	Cannowindra	Matthew Dooley	490	10		930		"
Jerrong Springs	Jerrong	John M'Donald, junr.	800			208		"
Jack's Creek	Canowindra	Thomas C. Wicks			7			"
Julong	Binda	J. G. Oaks	1,160	5	1	30	40	"
Jerrong	Jerrong	John M'Donald, senr.	85	2	14			"
"	"	Kenneth M'Kenzie	80	5	33			"
Julong	Binda	Branson Bros.	2,800	10	20	3,540	4	"
Junction Point	"	Robert Maguire	40	12	2		1	"
Junction	Tuena	Alex. M'Kenzie	8,500	10	50	7,300	6	"
Jerrawa	Binda	Joseph Carruthers	950	9	9	215	6	"
Jack's Hill Farm	Canowindra	John Charnock	500	4		150		"
Junction Point	Tuena	Thomas Munro		5				"
Jeremy	Burruga	George Hackney	223	2	13			"
"	"	G. W. Hackney	323	7	1	2,238		C.P.S., Burruga.
Jack's Creek	Canowindra	John Paull	860	13	17	1,250	50	"
James Park	Milburn Creek	Thomas Hilliar	8,000	6	2	6,200		C.P.S., Carcoar.
Jack's Creek	Canowindra	Johanna Breen	680	7	11		6	Inspector.
Jarvis's Farm	Morilda	Thomas Jarvis	94	3				"
Jack's Creek	Canowindra	Abraham Wicks	90	6				"
"	"	William Wicks	83	2	3		1	"
Julong	Julong	Francis Brownlow	80	5				"
Jeremy	Jeremy	Ah Wang	2	2				"
King's Plains	Blayney	James Bullock	4	2				Inspector.
Kavanah Flat	Greenmantle	David Howard	7,500	11	23	1,450	4	C.P.S., Trunkey.
Kincoran	Carcoar	Thomas Bright	195	3	7		3	Inspector.
Kangaroo Flat	Cowra	William Melville	220	5	3	150		"
King's Plains	Vittoria	John Leary	160	7	33		5	"
Kelvin Grove	Trunkey	David Lang	280	8	2	440	2	"
King's Plains	Vittoria	Charles Shirlock	100	7	2		2	"
Kent Farm	Carcoar	Edward Tolhurst	600	3	1	470	20	"
King's Plains	Blayney	William T. Stonestreet	740	20	20		7	"
"	"	James Death	1,310	12	63		2	"
"	"	Henry Randol	110	6	10		12	"
Karnford	Mt. Macquarrie	Charles Boss	40	2	3		1	"
King's Plains	Blayney	Charles Death	210	4	30		3	"
"	"	William Hancock	150	5	4		1	"
Kangaroo Flat	Cowra	John Moss	604	9	30		8	"
"	"	Charles Jones	204	5	2	108	2	"
Keighley Farm	Forest Reefs	William Hagar	480	10	10	400	11	"
Knocknamy	Blayney	Mrs. M. Burton		6	6		3	"
"	"	John Burton	500	16	30		6	"
Lewis Mount	Canowindra	James Dwyer	240	4			3	"
Luke Mills	Peelwood	Luke Mills	5,309	12	22	2,820		"
Lakes Flat	Rockley	John Walsh	40			193		"
Little Valley	Peelwood	James H. Ford	40	6	2			"
Liscompool	Walli	William H. Thornhill	100	4				"
Lyndhurst	Lyndhurst	Walter Denton	240	5	1			"
Lumpy Swamp	Forest Reefs	James Kelly		10				"
Lake's Flat	Rockley	Edward Walsh		1		100		"
Long Point	Jerrong	John Stillwell	80	2	11			"
Little Meadow	Fullerton	Thomas Francis	1,000	7	16	850	24	C.P.S., Carcoar.
Limestone Creek	Blayney	M. B. Gillkrist	2,500	10	14	2,400		"
Little Forest	Mandurama	W. Stanton	100	2	3	34	2	Inspector.
Lower Dinner Hill	Binda	John Carruthers	80	6	6		3	"
Limestone Creek	Lyndhurst	Thomas Hines	893	4	5	600	2	C.P.S., Carcoar.
Lindale	Brown's Creek	Thomas Maloney	272	9	2	300		Inspector.
Lyndhurst	Lyndhurst	Henry Clarke		3				"
Limestone Creek	"	James H. Tucker	530	8	9	300		"
Long Swamp	Forest Reefs	Matthew Ryan	762	7	8	320	5	"

APPENDIX 2—continued.

Name of Holding in alphabetical order.	Post Town of Holding	Name of Occupier.	Acreage.	No. of Horses.	No. of Cattle.	No. of Sheep.	No. of Pigs.	To whom returned.
Carcoar—continued.								
Long Range	Burruga	Michael Clayton	800	20	50	2,000	20	Inspector.
Little Forest	Mandurama	Francis Berg	200	2	2			"
Lumpy Swamp	Forst Reefs.	George Hooper	1,090	3	2		5	"
Litler	Bigga	Samuel Blackman	5,000	9	50	3,065		C.P.S., Carcoar
Land of Nod	Binda	Francis Druitt	120	4	12			Inspector.
"	"	Louis Druitt	120	4	4			"
Lutan	Walli	E. J. Bates	60	1	2		2	"
Lyndhurst	Lyndhurst	John M'Clozky	545	12	20	330	7	"
Lewis Mount	Canowindra	John Packham	640	3	10	330	6	"
Longhill	Brown's Creek	John Cooke	650	10	42		3	"
Lyndhurst	Lyndhurst	Jeffrey Curtis Cant.		1				"
"	"	Henry Cant		2	12			"
Lucan	"	Abraham Cant.	370	5	3	270	5	"
Links Vale	"	John Links	210	18	4	1,300	1	C.P.S., Carcoar
Long Corner	Cowra	Patrick Haugh	450	8		360	10	Inspector.
Laureldale	Cadia	Richard Cain	640	20	12	460	15	"
Lyndhurst	Lyndhurst	George White	85	7	4		4	"
Lumpy Swamp	Forest Reefs.	James Kearny	219	14	19	300	2	"
Lagoon Farm	Canowindra	William Hill	283	9		20		"
Longslow Gully	Mt. Macquarie	Charles Chandler	251	4	9	10	4	"
Lumpy Swamp	Forest Reefs.	Michael Masterton	170	8	9			"
Lang's Farm	Blayney	George Seymour	647	7	8		4	"
Lewis Mount	Canowindra	Robert Gray	195	2				"
Lyndhurst	Lyndhurst	James Denton	316	6	10		5	"
Logan Gully	Canowindra	John Dwyer	330	4		160	5	"
Little Bread Creek	Trunkey	Frank Twemlow	960	4	5	350		"
Lemington Farm	Canowindra	Thomas R. Kent	160	5	8	2	3	"
Little River	Black Springs	William Cleary	240	20	20	200	30	"
Long Swamp	Tuena	Charles Spink, sen.		1				"
Laurel Grove	Cargo	Ann Ritmeester	211	3		50		"
Little River	Burruga	Christopher Clayton	400	7	11	280	1	"
"	Black Springs	Martin Kirwin	60			100		"
Lyndhurst	Lyndhurst	Alex. Goodacre	80	7	4		2	"
Mary Vale	"	Owen O'Neil	490	2	4	300	2	"
Mountain Run	Trunkey	James Lang	4,800	7	8	1,600		C.P.S., Trunkey.
Mandurama	Mandurama	James Cassidy		2				Inspector.
Mandurama Ponds	"	Joseph Steer	90	3	3			"
"	"	Jas. Woodward		2				"
Millthorpe	Millthorpe	William Willis	89	4	11			"
Mandurama Ponds	Mandurama	Richard Ward	244		20			"
"	"	Samuel W. Ward	647	12	15	130	4	"
Mount M'Donald	Mt. M'Donald	Edward Burke	560	6	7	450	22	"
"	"	Joseph Kerr		7	13	3	11	"
"	"	Ellen Burke			5		8	"
Mylo	Tuena	D. Bremner	1,820	16	15	750	2	"
Mandurama	Mandurama	Wm. Sawyers		1			2	"
Mylo Creek	Tucna	Robert Reynolds	120	3	5			"
Milburn Creek	Mt. M'Donald	William White	600	2		770	4	"
"	"	John Whitty	2,000	5	2	1,000		"
"	"	Mrs. S. M'Keown	1,300	2		450	7	"
Mandurama	Mandurama	John Pearce		1			3	"
Mount Pleasant	Bigga	Edwin Lane	160	2	6	469		"
Mandurama	Mandurama	John M'Donald		1			2	"
Mount M'Donald	Mt. M'Donald	E. John Fox		3	5		25	"
Mulgunnia	Trunkey	T. A. Smith	20,000	16	35	7,000	6	C.P.S., Trunkey.
Mandurama	Mandurama	G. Willard		3			2	Inspector.
Merriganowry	Cowra	John Grant, jun.	1,400	5	20	1,500	20	"
Marchtown	Morilda	Ellen Baker	380	8	30		5	"
M'Quarie Farm	Shaw	James Hoadly, jun.	466	9	10	380	3	"
Mandurama	Mandurama	John Cowan		2				"
Millpost Creek	"	Michael Moore		1	5			"
Mogong	Canowindra	Howard Cook	210	7		630	15	"
Millpost Creek	Mandurama	William Moore		2			2	"
Mallow Grove Creek	Carcoar	James Stines	363	6	5		6	"
Markdale	Binda	James Marsden	30	2			3	"
Macquarie Swamp	Mt. Macquarie	Joseph Goodacre	80	5	2		3	"
Mount Macquarie	Shaw	Sydney Whitehead	107	1				"
Mount Defiance	Jerrong	Archd. M'Coll.	671	14	35	2,300	15	"
Mill Gully	Burruga	Thomas Walsh	40	7	18	447	1	"
Mayfield	Shaw	George Turvey	110	6	6		5	"
Markdale	Binda	Edward Wells	990	10	43	1,820	7	C.P.S., Carcoar
Mount Macquarie	Mt. Macquarie	Stephen Strong	951	7	4	26	4	Inspector.
"	"	George Lovely	47	4	5		2	"
Morning Star Hotel Farm	Blayney	E. Death	160	2	9		4	"
Mount Macquarie	Shaw	James Hoadley	600	8	6	460	4	"
Morris Vale	Morilda	John A. Morrison	624	12	45		3	"
Moorethorpe Farm	Shaw	Ann Moorethorpe	80	4	10		4	"
Evans' Swamp	Morilda	Thomas J. Murphy	152	15	16		9	"
Mount Mary	Jerrong	Patrick Cosgrove	1,380	3	30	400	12	"
Meglo Creek	Tuena	Richard M. Reynolds	2,310	8	5	700	30	"
"	"	W. Cartwright	102	13	9		3	"
Meadow Flat	Mt. Macquarie	William F. Chew	272	10	24		3	"
Millpost Creek	Mandurama	Henry Smith	112	6		12		"
Moss Gully	Cowra	Patrick O'Brien	1,000	9	3	1,053	4	C.P.S., Cowra
Mount Lewis	Canowindra	Thomas Flood	488	8	3		1	Inspector.
Mount Macquarie	Mt. Macquarie	Enoch Moss	100	3	12	150	2	"
Mears Flat	"	Robert Rice	220	12	20		3	"
Millamalong	Lyndhurst	Elizabeth Henry	604	3	14	1,250		C.P.S., Carcoar

APPENDIX 2—continued.

Name of Holding in alphabetical order.	Post Town of Holding.	Name of Occupier.	Acreage.	No. of Horses.	No. of Cattle.	No. of Sheep.	No. of Pigs.	To whom returned.
<i>Carcoar—continued.</i>								
Macquarie Swamp	Mt. Macquarie	Joseph May	206	4	Inspector.
Millpost Creek	"	Alfred Green	300	2	20	"
Melbrose Moor	"	Charles Pascoe	40	3	3	"
Morrisson's Farm	Shaw	Thomas Morrison	180	8	15	10	"
Mount Lewis	Canowindra	William Blackburn	253	6	4	"
Muddy Springs	Mt. M'Donald	William Shipp	640	4	6	2	"
Mount M'Donald	"	William Mullin	2	"
Mount Macquarie	Shaw	James Willard	4	"
Millpost Creek	Mandurama	John Green	312½	4	20	2	"
Marrangulla	Lyndhurst	Jane Stanley	140	8	11	5	"
Mears Flat	Mt. Macquarie	Ann O'Brien	640	14	60	5	"
Millamalong	Lyndhurst	Edward Henry	850	2	4	2	"
Mount Lewis	Canowindra	John Flood	100	2	"
"	"	John M'Leod	3	2	"
Mahoney's Flat	Shaw	Thomas O'Reilly	130	8	5	2	"
Macquarie Swamp	Mt. Macquarie	David Scott	227	7	10	2	"
Mallow Grove	Blayney	Henry Oliver	10,000	8	10	8,000	2	C.P.S., Carcoar
Mount Macquarie	Mt. Macquarie	P. Sandry	2	2	2	Inspector.
Macquarie Swamp	"	Frederick Green	100	4	4	6	"
Mount Macquarie	"	Thomas W. Green	1	"
"	"	John Scott	450	4	4	"
Mount Lewis	Cowra	William M'George	80	1	"
Milton	Carcoar	S. G. Alford	10,000	9	6	10,000	30	"
North Logan	Cowra	Cornelius Murray	68½	2	3	"
Neila Creek	"	Thomas Quinn	640	4	6	"
No. 1 Swamp	Mt. Macquarie	Ambrose Radburn	555	12	3	750	7	C.P.S., Carcoar.
North Wood	Cowra	John Glenman	320	2	Inspector.
"	"	Thomas Ryan	445	9	16	450	18	"
No. 1 Swamp	Mt. Macquarie	Jabez Colburt	610	7	15	6	"
"	"	James Rigelsford	150	2	4	2	"
"	"	Richard Pettett	1	"
"	"	Thomas Vane	180	10	16	3	"
"	"	George Brooks	201	9	20	4	"
New Hope	Cowra	Peter Adrum	210	6	4	6	"
No. 1 Swamp	Mt. Macquarie	Eli J. Brooks	340	4	17	2	"
Norton	Norton	John Groaves	180	7	2	"
No. 1	Mt. Macquarie	Elisha Hibbard	1	"
"	"	Stephen Hibbard	2	"
Norton	Norton	Benjamin A. Healy	57	1	25	"
No. 1 Swamp	Mt. Macquarie	Thomas Green	80	5	6	"
Noyeau	Sheet of Bark	Laurence Purcell	680	9	7	750	2	"
No. 1	Mt. Macquarie	Thomas Green	167	9	9	86	2	"
North Islands	Walli	Patrick J. Bagley	700	10	6	977	1	C.P.S.
No. 1	Cowra	Thomas Castle	300	28	30	6	Inspector.
"	Mt. Macquarie	Charles Colburt	604	5	7	300	6	"
"	"	William R. Goninge	250	2	10	1	"
"	"	Arthur Tucker	174	2	1	5	2	"
North Logan	Cowra	Joy James Sloan	15,000	156	775	15,650	2	C.P.S., Cowra.
Native Dog Springs	Oberon	Mrs. Matthew Wilds	40	8	1	4	Inspector.
No. 1 Swamp	Macquarie	Richard Browning, junr.	227	6	5	3	"
"	"	William Browning	3	9	4	"
"	"	William Hyde	5	2	2	"
"	"	Elizabeth Lattimer	48	5	2	2	"
"	"	John E. Graham	50	2	8	2	"
Nevertire	"	George Thomas Boss	40	3	2	"
Nunshan	Lyndhurst	Stimpson & Young	20,000	12	50	14,000	2	C.P.S., Carcoar.
North Bangaroo	Goolagong	Patrick Hennessy	6	10	590	C.P.S., Cowra.
Neppoi	Blayney	Frank Bailey	140	4	6	Inspector.
No. 1	Mt. Macquarie	William Saundry	71	6	2	7	"
"	"	John A. Wardell	60	1	1	"
Noyeau	Cowra	W. R. Alford	1,240	15	7	1,700	20	"
One Eye	Trunkey	David Davies	62	8	20	6	"
"	"	John Davies	60	1	4	"
"	"	Joseph Henry	1	2	"
Old Camp	Tuena	Francis Boothman	110	6	30	3	"
Oakey Creek	Cadia	Margaret Arkins	202	4	15	"
"	Mt. M'Donald	George Elliott	1,300	4	50	12	"
Parsonage Paddock	Carcoar	Alfred Cawley Hirst	2	2	"
Paling Yards	Jerrong	Walter Bradbury	120	10	8	12	"
Park	Mt. Macquarie	Thomas Pascoe	199	4	6	3	"
Presbyterian Church Ground	Carcoar	James Adam	13	1	"
Perry's Flat	Tuena	William H. Madew	42	12	"
Pleasant View	Blayney	James Saddler	227	20	20	4	"
Peelwood	Peelwood	Henry A. Hearn	50	6	5	300	3	"
Phibart's Green	Lyndhurst	Charles Baker	200	7	1	400	3	"
Peckham Rye	Bmda	William H. Smith	150	2	310	3	"
Pumpkin Hill	Cargo	William Cain	450	2	400	2	"
Plumpudding Creek	Mandurama	Leslie M'Fawn	52	3	200	2	"
Peelwood	Peelwood	John Reynolds	6	1	10	"
Penraven	Walli	Thomas Patterson	400	5	8	"
Paddy Hammond's Creek	Lyndhurst	James Goodfellow	4,400	8	13	1,860	2	C.P.S., Carcoar
Pine Bluff	Trunkey	George Spalding	2,820	20	23	1,300	3	C.P.S., Trunkey.
Peelwood	Peelwood	Patrick Maguire	640	10	20	6	Inspector.
Pine Mount	Cowra	John Mees	550	5	28	11	"
Parish	Trunkey	J. Ryan	3,610	4	1	1,092	C.P.S., Trunkey.
Pine Ridge Common	Cowra	J. H. Wilson	1	2	Inspector.
"	"	E. Atkins	2	"
Pullstrong	Cadia	T. H. Stephens	430	11	10	3	"

APPENDIX 2—continued.

Name of Holding in alphabetical order.	Post Town of Holding.	Name of Occupier.	Acreage.	No. of Horses.	No. of Cattle.	No. of Sheep.	No. of Pigs.	To whom returned.
<i>Carcoar—continued.</i>								
Peelwood.....	Peelwood.....	Patrick Maguire.....	640	10	20	6	Inspector.
Poisy Flat.....	Green Mouth.....	Owen Drady.....	1,200	3	9	1,050	C.P.S., Carcoar.
Redfern.....	Sheet of Bark.....	Thomas Gray.....	56	4	4	2	Inspector.
Rosewood.....	Walli.....	John Adams.....	180	6	7	4
Red Hill.....	Morilda.....	Robert J. Hunt.....	32	3	2
Rose Farm.....	Carcoar.....	Thomas J. Egan.....	252	5
Rose Hill.....	Walli.....	William Thorpe.....	100	5	2	4
Rose Lee.....	Charles Rolls.....	422	9	18	5
Glencoe Retreat.....	Jerrong.....	Charles M'Donald.....	200	6	14
Reedy Creek.....	Burrage.....	Alfred Pearce.....	400	3	28	3,000	10	C.P.S., Burrage.
Rose Farm.....	Blayney.....	James Moore.....	595	16	25	4	Inspector.
Racecourse.....	Jerrong.....	Edward Stilwell.....	41	3	15
Rose Hill Farm.....	Carcoar.....	Michael H. Egan.....	226	4	14
Racecourse.....	Jerrong.....	William Stilwell.....	40	2	8
Redbank.....	Darby's Falls.....	James Newham.....	500	8	22	1
.....	Burrage.....	James M'Cormack.....	100	5	6	150	7
.....	Charles Booth.....	40	1
Rockford.....	Hobby's Yards.....	Johanna Dwyer.....	370	5	20	5
Rockybridge Creek.....	Trunkey.....	Ann Maria Bell.....	1,780	9	20	300	40
Rockville.....	Mandurama.....	George Rowlands.....	780	20	30	10
Rock Vale.....	Peelwood.....	William King.....	90	1	11	120	6
Rose Farm.....	Forest Reefs.....	Charles Hooper.....	126	8	11
Ringwood.....	Brown's Creek.....	Michael Maloney.....	80	9	8	28	3
Rockybridge.....	Mt. Macquarie.....	Thomas S. Cheshier.....	15,000	12	5	6
Rose Hill Farm.....	Forest Reefs.....	John G. Pascoe.....	125	7	5	3
Rossmore Paddock.....	Carcoar.....	John Keaworthy.....	256	10	11	7
Redbank.....	Mandurama.....	William Green.....	207½	4	20	170	2
Rose Valley.....	Canowindra.....	John Foster.....	80	5	2	3
Racecourse.....	Carcoar.....	James Pullen.....	150	15	9	9
Roache's Farm.....	Blayney.....	F. Roche.....	117	7	7	2
Rose Hall.....	Walli.....	Henry M'Mullen.....	640	19	19	4
Reedy Flat.....	Cadia.....	William Colman.....	200	3	10	8
.....	Thomas Osborne.....	200	6	2
Rockfield.....	Carcoar.....	Henry M'Gurran.....	480	7	16	400
Rosebud Farm.....	Mt. Macquarie.....	James P. O'Brien.....	180	6	7	2
Row Farm.....	Henry P. May.....	176	7	2	35	2
Rexton.....	Elias Boss.....	140	2	6
Rocks Station.....	Carcoar.....	Patrick M'Kinna.....	220	4	10	5
Rose Hill.....	Mt. Macquarie.....	Richard O'Brien.....	941	12	10	960	2	C.P.S., Carcoar
Reedy Creek.....	Binda.....	Joseph D. Porter.....	40	5	6	180	28	Inspector.
Sutton Park.....	Shaw.....	William Dorrington.....	102	12	25	400	4
Spring Dale.....	Blayney.....	John Parker.....	522	11	40	40	14
Sounding Rock.....	Trunkey.....	Thomas Knowles.....	5	9	6
Spring Creek.....	Cowra.....	Benjamin Cannon.....	250	6	10	3
.....	John Newham.....	5	13	12
.....	Thomas Ellis.....	25
Spring Lawn.....	King's Plains.....	Thomas Walkom.....	644	9	73	8
Sounding Rock.....	Trunkey.....	Thomas Knowles.....	8	4	9	4
Sands.....	Trunkey Creek.....	Thomas Jones.....	7
Stonebrook.....	Norton.....	James M. Martyn.....	800	8	20	500	2
Snakes Creek.....	Lyndhurst.....	Richard Stubbs.....	200	7	18	9	3
.....	William Toshack.....	394	8	20	6
.....	John Toshack.....	800	10	25	340	8
Swallow Creek.....	Cadia.....	Caleb Cundy.....	40	10	4
.....	James Byrnes.....	445½	12	6	1
Sunny Nook.....	Mt. Macquarie.....	D. Wm. Brooks.....	114	3	10	3
Square.....	Blayney.....	Thomas Quigly.....	638	8	8	400	4
Salisbury.....	Bigga.....	Andrew Cummings.....	600	7	20	1,400
.....	Samuel Bright.....	130	2	12
Spring Vale.....	Reid's Flat.....	William Dunn.....	680	7	15	13
.....	Mt. Macquarie.....	Walter Sykes.....	197	7	4	2
.....	William Sykes.....	380	6	5	175	2
Spring Creek.....	Cowra.....	William Carpenter.....	235	5	9
Springfield.....	Mt. Macquarie.....	Edwd. Chandler, junr.....	300	9	20	40	6
Spring Creek.....	Bigga.....	Thomas Oxley, sen.....	160	2	6	3
Spring Grove.....	Walli.....	Bridget Donnelly.....	640	20
.....	Thomas Donnelly.....	610	8	950	20
.....	Patrick J. Donnelly.....	400	2
South Logan.....	Cowra.....	Alex. M'Kenzie.....	184	2	7	2
Stockyard Gully.....	Canowindra.....	Joseph Thompson.....	560	4	300	2
Spring Creek.....	Carcoar.....	Thomas Dolbell.....	1	4
.....	Timothy Wilson.....	1
Spring Grove.....	Walli.....	John James Donnelly.....	400	2
Soldier's Flat.....	Canowindra.....	William H. Nicholas.....	268	5	14
Shaw.....	Shaw.....	Patrick Byrnes.....	204	6	30	6
Spring Farm.....	Daniel Arthur.....	270	6	13	100	3
Sunnyside.....	Walli.....	Isaac Carter.....	140	9	5
Spring Hill.....	George Thurtell.....	80	4	4
Shaw.....	Shaw.....	William Neal, jun.....	1	1
Spring Creek.....	Cowra.....	Lewis Treasure.....	400	4	10
Spring Dale.....	Walli.....	Samuel Thurtell.....	260	4	10	9
Shaw.....	Shaw.....	William Neal, sen.....	186	7	6	3
Stoke Paddock.....	Carcoar.....	James S. Gibson.....	1
Swallow Creek.....	Cadia.....	Robert Michell.....	490	4	3
Square.....	Blayney.....	James Dowley.....	700	10	15	700	5	C.P.S., Carcoar.
Streanville.....	Mount M'Donald.....	Mrs. Ellen Hammond.....	4,710	16	30	2,930	20
Springfield.....	Carcoar.....	George Banks.....	453	3	11	7	Inspector.
Stoke Paddock.....	John Murray.....	2

APPENDIX 2—continued.

Name of Holding in alphabetical order.	Post Town of Holding.	Name of Occupier.	Acres.	No. of Horses.	No. of Cattle.	No. of Sheep.	No. of Pigs.	Petty Sessions or Inspector to whom returned.
<i>Carcoar—continued.</i>								
Stoney Creek	Peelwood	William Darinay	77	3	130	2	Inspector.
Spring Ville	Lyndhurst	James Flood	509	5	2	300	4	"
Stoke Paddock	Carcoar	Luke Fetherstone	4	2	2	"
Spring Mount	Vittoria	William O'Brien	280	14	6	2	"
Stoke Paddock	Carcoar	John Layburn	1	"
"	"	James Cassidy	1	"
Stockyard Gully	Canowindra	Thomas Finn	200	10	5	1	"
Springfield	Carcoar	Patrick Wickham	40	3	8	5	"
Sunny-side	"	Edward Bennetts	120	4	5	"
Spring Vale	Canowindra	Robert H. Bridcoak	1,060	5	1,000	"
Spring Creek	Cowra	Harold Arthur Winch	407	8	30	8	"
Spring-side	Blayney	Isabella Clements	207	17	15	"
Stoke	Carcoar	George Henn Gennys	832	26	15	4	"
Sydenham	Mandurama	Mary Lynch	800	9	4	1,600	4	C.P.S., Carcoar.
Sylvia Vale	Binda	James Marsden	12,000	6	17	6,300	"
Stanley	Carcoar	George U. Hosking	108	11	3	Inspector.
Spring Gully	Tuena	Charles Reynolds	200	6	"
Summer Ville	Carcoar	Richard G. Francis	800	14	30	"
Spring Valley	Cowra	Ronald Kennedy	1,200	6	140	3	"
Stoke Paddock	Carcoar	Harry Day	1	"
Sunny Ridge and Mulyan	"	John Fagan	14,300	44	30	2,062	1	C.P.S., Carcoar.
Spring Mount	Vittoria	Andrew Walsh	600	13	61	1,307	3	"
Stoke Paddock	Carcoar	Alfred E. Collard	2	Inspector.
Sunny-side	Mt. Macquarie	Charles H. Green	80	4	180	"
Sawpit Gully	Brown's Creek	W. M'Intyre	40	4	5	9	"
Snake's Creek	Lyndhurst	Henry J. Winterbottom	263	4	3	3	"
"	Mandurama	John Winterbottom	357	5	8	200	11	"
Sydenham	"	J. F. Lodge	2	12	"
Stoke Paddock	Carcoar	Charles L. Garland	3	"
Sunny-side	Lyndhurst	Alex. Kinghorn	8,000	8	17	3,500	C.P.S., Carcoar.
Somers	Shaw	James Grant	927	30	40	2,820	"
Stanfield	Carcoar	J. Glasson	1,000	22	51	12,000	"
Sandy Creek	Bigga	John Picker	640	6	10	650	"
Tuena	Tuena	John Cartwright	63	5	15	"
Tuena Common	"	Beresford Jones	6	2	"
Tuena	"	M. Jones, jun.	3	2	"
Tuena Common	"	Alfred Jones	6	13	"
"	"	Montgomery Jones	2	7	5	"
Tuena Creek	"	John Connor	62	6	4	475	8	"
Town Common	Carcoar	Sarah Francis	6	"
"	"	John M. Callan	1	1	"
Trunkey	Trunkey	Patrick Casey	1	"
Trunkey Creek	"	George Hemsworth	4	"
Two-mile Creek	Lyndhurst	John Sawyers	260	5	2	2	"
"	"	William Sawyers	40	7	6	3	"
Trunkey	Trunkey	James Haynes	2	"
"	"	George Edgerton	3	3	"
Tuena Creek	Tuena	George Sergeant	3	4	"
"	"	Albert Sergeant	3	14	"
Two-mile Creek	Lyndhurst	Joseph Muggleton	320	6	13	40	1	"
Trunkey	Trunkey	Cohn M'Nicol	1	"
"	"	Richard Wright	6	"
Trunkey Creek	"	John Wm. Chesher	15	7	6	2	"
Trunkey	"	C. Goodacre	3	20	"
Tuena Common	Tuena	Joseph Guest	4	"
Trunkey Creek	Trunkey	George M'Donald	1	1	3	"
Two-mile Creek	Lyndhurst	Ambrose Emms	457	7	27	6	"
Temple Hill	Peelwood	Matthew M'Donald	1,280	10	25	731	"
Tuena	Tuena	Lum Tin	20	3	20	4	"
Tenandra	Cowra	Emanuel Anderson	200	6	1	"
Trunkey	Trunkey	A. Marmion	1	"
Two-mile Creek	Lyndhurst	John Donaldson	2	"
The Sugarloaf	Carcoar	John Alban M'Killop	776	7	5	2	"
Two-mile Creek	Lyndhurst	James Leabeater	204	6	18	5	"
Trunkey	Trunkey	G. T. G. Parsons	11	2	8	3	"
Trindon	Blayney	John Luck	52	8	7	9	"
Two-mile Creek	Lyndhurst	Benjamin Ulph	120	8	7	3	"
"	"	H. W. Leabeater	400	11	14	5	"
"	"	David Donaldson	116	8	21	2	"
Town Common	Carcoar	Edwd. Poole	5	1	4	1	"
Teesdale	Hobby's Yards	Chittendon Bros.	600	13	35	4	"
Trunkey	Trunkey	James Cash	3	3	1	"
Teesdale	Hobby's Yards	Henry Hosnell	98	2	2	"
The Brothers	Jerrong	Thomas Stillwell	360	13	42	840	"
"	"	Thomas Stillwell, jun.	1	"
Teesdale	Morilda	John Vaughn	300	8	2	300	"
Thompson's Creek	Burruga	Duncan M'Intyre	180	7	21	3	"
Toohy's Farm	Evans' Swamp	J. Toohy	407	7	22	94	6	"
The Lagoon Farm	Carcoar	John Molloy	260	20	28	3	"
Trindon	"	Albert Luck	37½	5	8	6	"
Teesdale	Mt. Macquarie	Robert Boss	40	2	30	"
Town Common	Carcoar	James Walsh	1	1	"
"	"	Daniel Flynn	1½	6	"
Tiny's Hollow	Peelwood	George Ford	40	6	31	7	"
The Mount	Cowra	John Ellis	190	4	40	4	Inspector.
The Laurels	Walli	Robert Lang	464	1	"
The Springs	"	Charles Lang	400	5	8	"
Tuena	Tuena	Henry Gillespie	3	"

APPENDIX 2—continued.

Name of Holding in alphabetical order.	Post Town of Holding.	Name of Occupier.	Acres.	No of Horses.	No. of Cattle.	No. of Sheep.	No. of Pigs.	To whom returned.
Carcoar—continued.								
Tuena Creek	Tuena	Samuel Bartlett		1	5			Inspector.
"	"	John Bartlett	2	2	19		1	"
"	"	Thomas Gillespie	2	3				"
Tuena Common	"	George Cooper		7	7			"
"	"	William Baker		1				"
Teesdale	Morilda	C. S. Rogers		2				"
Taralaga	Cowra	Alexander Middlemis	1,112	40	30	1,100	5	C.P.S., Cowra.
Tuona	Tuona	James Cartwright		6	9			Inspector.
Trunkey	Trunkey	John M'Innes		2				"
"	"	A. M'Innes	511	7	7	380	6	"
"	"	W. Pound		2	8			"
"	"	Joseph Ryan	3	4	6	2	2	"
"	"	W. Atkins		1				"
"	"	W. Smith		3	2			"
The Square	Blayney	Julia Flood	170	6	28		3	"
Trunkey	Trunkey	James Bighy		2				"
The Mount	Cowra	Francis Porter	220	5	2			"
"	"	Andrew Porter	180	2		150	3	"
The Meadows	Mount Macquarie	Henry John Kelk	1,442½	9	129		1	"
Tea-tree Springs	Mount M'Donald	William Wilson		2	16			"
The Square	Blayney	Patrick Costello	717	20	15	700	3	C.P.S., Carcoar.
Teesdale Park	"	Parker Brothers	640	7	11	574		"
Town Common	Carcoar	Bridget Richards			14			Inspector.
Taylor's Pt	Rockley	John Hanrahan	406	3		700		C.P.S., Trunkey.
Trunkey Creek Common	Trunkey	Charles Spink, jun.		7	30			Inspector.
Tennyson Farm	Forest Reefs	William Waring	122	6			3	"
The Forest	Carcoar	N. Conolly	6,000	15	25	3,700		C.P.S., Carcoar.
Torthourald	Lyndhurst	Thomas Kirkpatrick	160	6	5	2		Inspector.
Townsville	Canowindra	Thomas Townsend	260	3		423		"
Ulah	Cadia	Thos. S. Lister	960	6	11	1,600	14	C.P.S., Carcoar.
Urangara	Mount M'Donald	William Fogg	100	1	6	450	20	Inspector.
Vale Farm	Canowindra	William Shearing	200	3				"
Vittoria	Vittoria	Walter Nixon	162	7	5		4	"
"	"	Thomas Hallinan	400	7	2	240	2	"
"	"	John Sweeney	318½	5	23		12	"
Veelamore	Canowindra	Gregory Nicholas	1,000	8		970		"
Waagoola Gully	Sheet of Bark	William Snell	114½	2	2		4	"
Walli	Walli	Jane Rodding	40	2				"
Wangoola	Sheet of Bark	Robert Toshack	180	10	10	400	6	"
Walli	Walli	William Masters	40	5	2		6	"
Willow Creek	Sheet of Bark	John Lang	640	7	13	360	11	"
Wallerroos	Cowra	Thomas Shayian	100	8	3		2	"
Walli	Walli	S. A. Brown	150	2				"
Wine Grove	Burruga	Philip Hanrahan	641	5	5	250	2	"
Walli	Walli	Philip Cullen	200	7	2	500		"
Wilcox Farm	Evans Swamp	R. Wilcox	50	3	1		1	"
Willow Vale	Blayney	John Matthews	700	8	16	400	4	"
Walli	Walli	Walter Pound, jun.	420	6	20		9	"
"	"	John Bishop	61	5	2		1	"
Willow Park	Evans Swamp	E. G. Kirkman	481	10	45	450	3	"
Willow Valley	Blayney	Mary Ann Ford	70		9		2	"
Wattle Grove	Peelwood	Thomas Evans	270	8	32		8	"
Wattle Flat	Lyndhurst	Robert Bunting	640	11	23		3	"
Watergumbin	Canowindra	Michael J. Breen	40	1				"
Wangalo	Peelwood	James Ford	1,600	12	35	1,070	12	"
Watergumbin	Canowindra	Michael Breen	740	5	4	780	10	C.P.S., Cowra.
Wistelnar	Cowra	Thomas Neville	2,048	3	4	1,000		"
Woodville	"	Thomas Whitty	667	4	9	650	12	"
Woodhill	Lyndhurst	John Toshack	500			440		Inspector.
Waldgrove	Cadia	Richard T. Wallace	640	6	25		6	"
Woods Flat	Sheet of Bark	Thomas E. Ellwood	510	10		1,300		"
Water Vale	Wood's Flat	William T. Rosewarne	650	8	5	1,262		C.P.S., Carcoar.
West Ville	Cowra	George Cooley	640	12	20	230	7	Inspector.
Wallerroos	"	John Huldin Rolfe		2			8	"
Watergumbin	Canowindra	Patrick Dwyer, sen.	50	3		5		"
Woodstock	Lyndhurst	Bernard S. Henry	722	2		600		C.P.S., Carcoar.
Ward's Farm	Blayney	J. Ward	166½	8	10	129	4	Inspector.
Wangoola	Sheet of Bark	George Allen		3	2		2	"
Woeaver's Swamp	Mt. Macquarie	George Chow	40	2	5		2	"
Watergumbin	Canowindra	John Lynch	51	3				"
Wattledale	Mt. Macquarie	Henry Thoroughgood	100	3	8		3	"
Wallerroos	Cowra	Isaac Castles	360	10	6		20	"
"	"	Charles Matheson	150	5	3		2	"
Wren's Nest	Tuena	James Hearn	4,000	63	17	1,160	2	C.P.S., Carcoar.
Wattle Farm	Barratt's Creek	Alfred Chambers	375	5	2	29	10	Inspector.
Woodlawn	Blayney	George Death	537	5	40	12	4	"
Wickwack	Bigga	Elizabeth Wells	10,000	10	30	2,100	7	C.P.S., Carcoar.
Watergumbin	Canowindra	Thomas Lynch	100	3	4			Inspector.
Wattle Flat	Tuena	George King	2,053	5	47	380	24	"
Westbrook	Blayney	C. Chambers	1,200	30	30		4	"
Wattle Grove	Cadia	David Graves	153	7	13			"
Westville	Cowra	George Whiteman	41	35	32			"
Woolbrook	Bigga	John Clements	10,500	12	30	6,360		C.P.S., Carcoar.
Yarraman	"	Patrick Farrelly	13,580	10	22	4,800		"
			745,143½	5,660	10,198	470,083	3,010	

APPENDIX 2—continued.

Name of Holding in alphabetical order.	Post Town of Holding	Name of Occupier.	Acreage.	No. of Horses.	No. of Cattle.	No. of Sheep.	No. of Pigs.	To whom returned.
Casino.								
Allan Bank.....	Lismore.....	Wm. Duncan	480	1	8	Inspector.
"	"	James R. Duncan	4	19	"
"	"	Robert Robiison	9	"
Alma	Casino	Alfred Barling	1,461	9	36	1,047	"
Apha	Ballina	W. Clement	50	1	"
Alstonville	Alstonville	Robt. M'Dougall	1	1	"
"	"	R. and H. Gibson	300	17	42	"
"	"	John Small	40	2	"
"	"	James Bryce	65	1	15	3	"
"	"	Martin Smith	100	4	24	2	"
"	"	John Thos. Hunt.....	184	3	16	"
"	"	James Ryan.....	80	2	40	"
"	"	G. E. Perry	240	2	6	"
"	"	Robt. Barlow	50	6	"
"	"	J. G. Howard	100	1	15	11	"
"	"	Hillson & Staples	219	3	1	"
"	"	J. Seccomb	178	6	16	"
"	"	John Hunter	100	6	2	"
"	"	Robert Holdowc	80	3	12	"
"	"	D. G. Scott	25	2	2	"
"	"	Alstonville Sugar Co.....	580	16	16	"
"	"	H. R. Young	50	6	7	"
"	"	John Perry	558	5	50	"
"	"	A. J. Daley	5	34	"
"	"	Thos. Brown	50	8	28	"
"	"	Thos. N. Nilon	2	2	"
"	"	Wm. Begs.....	60	1	Police.
"	"	W. Cronk	40	5	6	2	"
"	"	P. J. Daley	60	1	"
"	"	Owen Daley	169½	5	30	20	"
"	"	J. R. Hordern	80	3	12	"
"	"	T. Jordan	40	7	8	"
"	"	Thos. Kellaway	2	4	2	4	"
"	"	James Millis.....	80	4	6	"
"	"	Jas. M'Andrew	100	4	2	"
"	"	Robert Morrish	700	10	18	"
"	"	G. Newton	40	3	"
"	"	Wm. Robb	320	10	14	"
"	"	Thos. Griffin	8	2	"
"	"	G. Lutherborough	40	1	4	"
"	"	Shelton Smith	100	1	"
"	"	J. W. Thornburn.....	80	2	"
"	"	Wm. Stoker	150	4	10	Inspector.
"	"	John Vidler	60	3	"
"	"	John Close	92	6	5	3	"
"	"	John A. Hemphill	40	4	3	"
"	"	Wm. Crawford	150	2	33	"
"	"	Alfred Hughes	41	4	4	"
"	"	P. Mulvena	150	4	2	"
"	"	S. T. Northcote	320	5	3	"
"	"	Robert Shaw	50	4	2	2	"
Apple-tree Flat	Tabulam	H. Tapper	5	8	100	9	"
Alstonville	Alstonville	M. O'Connell	500	11	65	20	"
Ballina.....	Ballina	Thos. Mobbs	3	3	"
"	"	A. Segol	11	"
Bexhill	Lismore.....	T. T. Ewing.....	700	40	200	10	6	"
Back River.....	"	David Harley, junr.	740	20	100	"
Bungabee	"	Wm. Harley	5	15	"
"	"	James Harley	250	2	15	"
Ballina South.....	Ballina	Thos. Penwick.....	1	"
"	"	Jas. C. Ryan	80	14	3	8	60	"
"	"	John Stanger.....	140	2	"
"	"	F. V. Hunter	142	5	13	"
"	"	Wm. Drury	194½	2	15	"
"	"	W. C. Snow	1	"
"	"	Edward Souter	626½	5	50	"
"	"	A. Hunter	1	"
"	"	Jas. Holden	2	2	"
"	"	Edmund Ross	18	8	3	"
Ballina.....	"	Timothy Hickey	2	"
"	"	Mathew Perry	60	3	"
"	"	John Eyles	3	2	"
"	"	Thos. M'Nab	40	1	9	"
"	"	Donald Wells	125	3	12	"
"	"	Thos. Russell	441	2	3	"
"	"	Henry Bassman	227	8	3	"
"	"	J. G. Snow	4	5	"
"	"	W. Barby	200	2	"
"	"	M. Hamiston	2	"
"	"	G. A. Lewis.....	3	"
"	"	Benjamin Broadhead	640	2	8	"
"	"	James Answorth	10	5	8	"
"	"	Joseph Lewis	5	2	"
"	"	Charles Williams.....	130	13	"
"	"	Alex. Eyles	40	3	"
"	"	H. G. Napier	260	3	"
"	"	David Markham	16	"
Bungabee	Lismore.....	James M'Dernott	330	3	40	"

APPENDIX 2—continued.

Name of Holding in alphabetical order.	Post Town of Holding.	Name of Occupier.	Acreage.	No. of Horses.	No. of Cattle.	No. of Sheep.	No. of Pigs.	To whom returned.
Casino—continued.								
Bungabee	Lismore	Peter Helde	10	Inspector.
"	"	James Paine	40	1	7	"
"	"	James Armstrong	9	160	"
"	"	Wm. Armstrong	12	140	"
Ball Hill Creek	"	Wm. Johnson	200	6	74	"
Bexhill	"	C. Huntley	5	"
"	"	A. C. Huntley	2	20	"
"	"	George Windsor	235	3	20	"
"	"	Malcolm Shaw	8	29	"
"	"	Hezekiah Lee	200	4	8	"
"	"	W. F. Donaldson	4	5	"
"	"	John Noble	236	4	15	"
"	"	Thos. Green	100	2	1	"
"	"	James Hayes	4	"
Bentley	Casino	R. B. Dawson	1,868½	65	341	"
Beechwood	Lismore	Henry Morrish	40	7	20	"
Bendook	Casino	Mary Burns	412	17	152	"
Brookdale	Lismore	H. A. Garrard	514	6	25	"
Blake Brook	"	James Lyons	170	1	14	"
"	"	Patrick Quinn	160	8	10	"
"	"	Neil Campbell	121	10	30	"
"	"	Martin Crane	120	6	50	"
"	"	Thos. Atkins, senr.	78	8	7	"
"	"	Mrs. Townsend	140	3	18	"
"	"	Thos. Atkins, junr.	44	4	5	"
"	"	James Atkins	1	4	"
"	"	Henry Schroder	93	5	20	"
"	"	Wm. Harris	189	8	12	"
"	"	Thos. B. Wood	4	20	"
Beechgrove	"	W. J. Bale	1	2	"
Boorie	"	S. Garrard	1,800	50	250	"
Billy Midge	"	Allen Matheson	180	6	Police.
"	"	James Cudden	200	1	"
Bora Ridge	Coraki	O. R. Jones	574	70	190	Inspector
Bexhill	Lismore	Hugh Cameron	282	5	35	"
"	"	Daniel Withers	1	5	22	"
"	"	J. B. Thomson	320	3	23	"
Bonnington	"	G. W. Murray	91	3	24	"
Byangum, Tweed River	Murwillumbah	Neil M'Lean	360	0	6	"
Boat Harbour	Lismore	Thos. Geraghty	375	7	40	"
Boorabie	Casino	D. K. Shannon	1,020	20	300	"
Broadwater	Broadwater	James Law	52	2	"
Boomerang Creek	Lismore	F. O. Henderson	553	3	6	"
Boorie Creek	"	J. M'Callum	337	9	16	"
Brunswick	"	Wm. Mackay	1	"
"	"	H. N. Bate	2	"
"	Clunes	George Jarvis	100	7	"
"	"	Moses & Co.	10	3	"
"	"	Wm. Fowler	115	3	5	"
Bruton	Casino	John Bajling	2,506	11	400	"
Briarfield	"	J. O. Dwyer	410	6	40	"
Brunswick Road	Lismore	R. Carruthers	40	1	Police.
"	"	John Donaghy	500	4	Inspector.
"	"	M. Dunne	240	1	Police.
"	"	W. Fowler	95	3	"
"	"	R. W. Radcliffe	450	3	15	Inspector.
"	"	John M'Comack	100	2	Police.
Brunswick River	Brunswick	Henry French	640	20	16	Inspector.
"	"	Delaney Hayes	1	36	"
"	"	John M'Leod	1,015	48	30	"
"	"	Henry Savill	40	2	"
"	"	J. T. Garrett	80	3	13	"
Boorie Creek	Lismore	E. & T. M'Coolum	200	3	12	"
Bexhill	Clunes	Isaac Stewart	640	2	10	"
Brunswick	Brunswick	W. G. Law	300	16	26	"
"	Lismore	Francis Allan	60	1	Police
"	"	James Anderson	640	6	2	"
"	"	R. Cubbe	640	1	"
"	"	Kyran Dolan	120	1	"
"	"	Campbell Ewing	640	3	"
"	"	R. Marshall	24	6	20	"
"	"	Joseph M'Aulay	10	3	"
"	"	Thos. Rose	100	1	"
"	"	Edward Shields	200	1	"
"	Brunswick	Richard Webber	200	4	14	Inspector.
"	"	Robert Bridges	1	"
"	"	Thos. Torrens	160	3	4	"
Broadwater	Broadwater	B. Corraghan	80	2	34	"
"	"	Charles Law	138	3	"
"	"	W. G. Blanch	100	6	2	"
"	"	Colonial Sugar Company	13	"
"	"	James Wyness	1	"
"	"	John Thompson	80	1	14	"
"	"	Wm. Beard	97	3	7	"
"	"	Wm. Anderson	59	6	7	"
"	"	Frederick Fisher	84	4	2	"
"	"	F. G. Blanch	190	6	20	"
"	"	F. M'Intosh	403	6	50	"

APPENDIX 2—continued.

Name of Holding in alphabetical order.	Post Town of Holding.	Name of Occupier.	Acreage.	No of Horses.	No. of Cattle.	No. of Sheep.	No. of Pigs.	To whom returned.
<i>Casino—continued.</i>								
Broadwater.....	Broadwater	Wm. Hayward	220	3	14	Inspector.
Brockley.....	Lismore.....	W. S. Newton.....	320	2	21	"
Bulambic.....	".....	H. Armstrong.....	377	2	Police.
Bungawalbyn.....	Coraki.....	Henry Leeson.....	120	18	30	Inspector.
".....	".....	W. Webster, senr.....	640	2	Police.
".....	".....	Martin Kunkler.....	150	7	25	Inspector.
".....	".....	M. Molloy.....	44	4	5	Police.
".....	".....	John Turner.....	820	10	40	1	"
".....	".....	C. & T. Yabsley.....	53,000	60	3,100	Inspector.
".....	".....	G. Rippon.....	40	3	Police.
".....	".....	Sept. Leeson.....	100	4	20	"
".....	".....	W. Webster, junr.....	640	30	80	Inspector.
".....	".....	H. Krauss.....	126	10	14	Police.
".....	".....	M. Patch.....	20	5	2	2	"
".....	".....	R. Wood.....	367	17	60	Inspector.
".....	".....	Thos. King.....	1,832	25	375	Police.
".....	".....	J. S. Holmes.....	22	4	"
".....	".....	A. G. Gibson.....	30	2	2	"
".....	".....	L. Lance.....	320	8	26	Inspector.
".....	".....	F. Franks.....	28	1	1	Police.
".....	".....	M. Maloney.....	250	15	80	Inspector.
Bungawalbyn Creek.....	".....	John Brodrick.....	113	5	5	Police.
".....	".....	H. Batters.....	640	2	"
".....	".....	Thos. Blanch.....	67	9	35	"
".....	".....	M. Ahern.....	143	6	19	"
Byron.....	Tintinbar.....	George Brook.....	1	2	"
Barrington Creek.....	Murwillumbah.....	John M'Anally.....	640	3	"
Byron.....	Euroka.....	Charles Freeman.....	566	9	"
Broadwater.....	Broadwater.....	C. E. Banks.....	186	6	30	2	"
".....	".....	John Byrne.....	120	3	12	"
".....	".....	Ellis Barnes.....	358	2	2	"
".....	".....	Jas. Black.....	40	1	18	"
".....	".....	H. Brown.....	40	1	6	"
".....	".....	P. Byrnes.....	310	34	"
Bulambil.....	Lismore.....	John Brady.....	162	3	40	3	"
Byron Creek.....	Ballina.....	Edward Boyce.....	350	2	9	8	"
Byron Bay.....	".....	G. Blum.....	100	1	"
Byron Creek.....	".....	S. Bignell.....	100	2	"
Buckendoon.....	Casino.....	John Buchanan.....	360	16	30	"
".....	".....	Jas. Buidle.....	96	10	11	9	"
Broadwater.....	Broadwater.....	W. J. Cook.....	86	4	26	"
".....	".....	J. Cummins.....	30	2	4	"
".....	".....	Jane Cook.....	140	2	20	"
".....	".....	Thos. Clark.....	14	5	"
".....	".....	H. Cook.....	266	12	50	"
Bulambil.....	Lismore.....	W. Charles.....	1,230	2	16	"
".....	".....	Peter Christian.....	60	6	"
Butten's Bight.....	Lawrence.....	Bland Currae.....	40	5	"
Browntree Grove.....	Casino.....	G. Clark.....	240	11	200	15	"
Bemy's Creek.....	Lismore.....	Robert Colling.....	240	1	"
Bexhill.....	".....	D. Clark.....	140	3	"
Blake Brook.....	".....	Thos. Clark.....	100	15	10	"
Barrington Creek.....	".....	Terence Dolan.....	190	1	"
Brady's Creek.....	".....	Robt. Eady.....	352	1	11	"
Bulambil.....	".....	H. M. Scannell.....	160	5	"
Barrington Creek.....	".....	Stephen Slack.....	161	1	10	"
Byron Bay.....	Ballina.....	Joseph Wright.....	100	1	1	2	"
".....	".....	M. M. Grahame.....	640	1	"
".....	".....	Wareham Brothers.....	400	1	7	"
Byron Creek.....	".....	A. French.....	350	1	"
Broken Head.....	".....	P. Fuery.....	100	1	"
Broadwater.....	Broadwater.....	F. S. Fisher.....	100	4	2	3	"
Bogenbil.....	Lismore.....	Mrs. Gresinger.....	500	3	"
Broadwater.....	Broadwater.....	D. Guinea.....	120	4	2	"
Brunswick.....	Brunswick.....	Thos. G. Hought.....	640	1	"
Byron Creek.....	Ballina.....	Hughes & Beverage.....	35	1	5	6	"
Barrington Creek.....	".....	Peter Hunter.....	200	1	10	"
Broadwater.....	Broadwater.....	Frank Harris.....	190	1	5	"
Bald Hill.....	Casino.....	Jewett Johnson.....	200	31	"
Bank Farm.....	".....	John Johnson.....	60	1	14	"
Blake Brook.....	Lismore.....	Jos. Lynn.....	40	1	12	"
Byron Creek.....	Ballina.....	Thos. Lahay.....	640	3	5	9	"
Byron Bay.....	".....	Jno. M'Gettigan.....	206	2	3	2	"
Borne Creek.....	Lismore.....	R. & T. M'Callum.....	240	3	12	"
Brady's Creek.....	".....	Wm. M'Adoo.....	120	1	40	"
Broadwater.....	Broadwater.....	Alex. M'Donald.....	120	7	30	4	"
".....	".....	Isabella M'Donald.....	70	30	"
Blake Brook.....	Lismore.....	Jno M'Kenzie.....	400	12	50	1	"
Borne Creek.....	".....	J. G. Poole.....	50	4	4	12	"
Broadwater.....	Broadwater.....	P. Reardon.....	100	4	"
".....	".....	Thos. Ryan.....	110	3	17	2	"
".....	".....	J. Sheehan.....	117	5	32	2	"
".....	".....	Ch. Thomas.....	55	1	"
Byron Creek.....	Ballina.....	E. Slatery.....	640	2	18	"
Byron Bay.....	".....	Thos. Lynch.....	150	1	"
Byron.....	Tintinbar.....	J. C. Bonnell.....	730	1	14	4	Inspector.
".....	".....	W. F. Bonnell.....	180	1	"
"..... Creek.....	".....	Thos. Robinson.....	640	1	6	1	"

APPENDIX 2—continued.

Name of Holding in alphabetical order.	Post Town of Holding.	Name of Occupier.	Acres.	No. of Horses.	No. of Cattle.	No. of Sheep.	No. of Pigs.	To whom returned.
<i>Casino—continued.</i>								
Byron	Tintinbar	Matthew Lee	640	1	Inspector.
"	"	Thos. Skelton	640	1	13	"
"	"	Elia Hayter	640	1	12	"
"	"	James Ghsson	640	4	"
Ballina	Ballina	M. Brosnahan	100	4	20	"
"	"	W. J. Mangham	9	1	11	4	"
"	"	R. Scofield	40	3	5	"
"	"	Charles Coleman	3	"
"	"	Arthur Byrnes	85	7	15	"
Byron Capt.	"	F. W. Nixon	2	4	"
Brunswick	Lismore	James Smith	120	2	12	"
"	"	Robert Smith	100	3	15	"
Cedar View, Fawcett's Ck	Casino	Luke Corniskey	640	28	50	"
Cowlong Road	Lismore	F. Nobis	190	9	20	6	Police.
"	"	F. Chadwick	108	1	9	1	"
"	"	J. Alexander	190	1	12	1	"
Cowlong	"	Clarence Davis	150	7	8	Inspector.
Cowlong Road	"	J. R. Wheelodon	100	1	Police.
"	"	W. F. Wheelodon	100	3	15	"
Casino	Casino	Peter Corniskey	500	2	12	Inspector.
"	"	M. Hanley	95½	1	20	"
Canira	Lawrence	E. Vickery	158,100	146	13,803	"
Caninba	Lismore	J. R. Stocks	600	7	7	"
"	"	M. W. Pascoe	1,200	1	36	"
"	"	James Stocks	722	3	153	"
"	"	Angus M'Donald	200	6	32	"
"	"	Donald M'Donald	40	3	16	"
"	"	John Schneider	100	3	18	"
Clunes	"	P. M'Guire	250	4	4	"
Casino	Casino	Wm. Sheehan	2	1	"
"	"	B. M. M'Cabre	3	4	2	Police.
"	"	John Musheru	640	11	"
"	"	M. Carhle	4	20	Inspector.
"	"	P. M'Killcorn	18	8	40	Police.
"	"	Jos. M'Carthy	1	6	30	"
"	"	F. Litchfield	6	Inspector.
"	"	Chas. M'Carthy	1½	7	1	5	Police.
"	"	Ann Harrison	1½	8	30	"
"	"	Janet Leach	1	14	Inspector.
"	"	John Gray	82	15	114	"
"	"	T. N. Green	7½	5	7	"
"	"	Wm. Junor	690	30	80	"
"	"	Thos. Glynn	19	25	4	Police.
"	"	F. B. Gulley	2½	2	1	1	"
"	"	J. H. Muaro	5	Inspector.
"	"	Jas. E. Foy	239	7	80	Police.
"	"	J. Jordan	2	4	4	"
"	"	J. B. M'Dougall	2	Inspector.
"	"	John Fahey	4	2	Police.
"	"	Robt. Donaghy	1½	3	"
"	"	Samuel Sheppard	760	15	110	Inspector.
"	"	Jas. Dunshire	34½	1	1	Police.
"	"	C. W. Currie	451	6	42	"
"	"	Hugh Corrigan	320	15	Inspector.
"	"	A. Cumming	86	52	76	2	Police.
"	"	W. Cross	1	20	30	"
"	"	T. S. Holmes	14	3	5	Inspector.
"	"	C. E. Crommelin	4	4	6	Police.
"	"	P. E. Bolger	2	4	2	"
"	"	W. G. Mec	250	19	Inspector.
"	"	P. Brown	1	18	15	Police.
"	"	W. Barker	80	6	"
"	"	S. Shanley	4	30	35	Inspector.
"	"	J. Barker	40	6	Police.
"	"	Jas. Bray	2	10	"
"	"	John Mulvena	3	20	Inspector.
"	"	J. Asken	2½	3	6	Police.
"	"	E. Andrews	1	6	20	"
"	"	J. W. James	3	7	3	Inspector.
"	"	J. L. Vesper	22½	10	11	Police.
"	"	D. Kissane	28	10	15	"
"	"	H. L. James	6½	3	9	Inspector.
"	"	W. G. Simpson	4	10	4	Police.
"	"	M. Nolan	1½	1	"
"	"	John J. Cavan	9	Inspector.
"	"	Samuel Joseph	8	4	19	"
"	"	Ann Foy	1	5	100	"
"	"	Henry Whitney	72	13	25	"
"	"	T. H. Green	7½	4	4	"
"	"	J. L. Parker	6½	7	22	"
"	"	George Pratt	100	17	54	"
"	"	G. H. Margetts	1	10	9	"
"	"	E. Madden	252	12	80	"
"	"	S. Walters	1½	8	3	"
"	"	Alex. Cumming	159	28	30	"
"	"	R. Walters	6	Inspector.
"	"	C. E. Simpson	41	3	Police.
"	"	C. Stapleton	2½	15	200	"

APPENDIX 2—continued.

Name of Holding in alphabetical order.	Post Town of Holding.	Name of Occupier.	Acreage.	No. of Horses.	No. of Cattle.	No. of Sheep.	No. of Pigs.	To whom returned.
Casino—continued.								
Casino	Casino	J. Watson			3			Inspector.
"	"	Samuel Shepherd	761	20	150			Police.
"	"	George Burly		3	20			Inspector.
"	"	George Long		3	31			"
"	"	Wm. Pratt	328½	2	28			"
"	"	R. J. Taylor	40	4	2			"
"	"	F. G. Crouch	24	5	4			"
"	"	M. Solling	676	4				"
"	"	W. Cross	1	15	30			"
"	"	Hy. Littlechild	100	7	30			"
"	"	John Walpole	450	2				"
"	"	R. Harris	112½	5	30			"
"	"	J. Dillon	1	12	7			"
"	"	John D. O'Kelly	1	8	30			"
"	"	W. Weary	988	22	204			"
"	"	W. Simpkins		8	15			"
"	"	Thos. Carfile, junr.		2				"
"	"	Wm. Ranken		5	5			"
Clunes	Clunes	Peter Williams	200	4	3			"
"	"	Alfred Smith	80		4		1	Police.
Casino	Casino	G. Crawford	1½	2	5			Inspector.
"	"	Alex. Prentice	200	1				Police.
Clunes	Clunes	John Johnson	80	2				Inspector.
"	"	Henry Cook	298	2	3			"
"	"	Thos. Cook	200	2	7			"
"	"	E. J. Crofton	734	2	13			"
"	"	Jas. Gibson	340	2	6			"
Chilcott's Grass	Lismore	Thos. Lofts	40	2	2			"
"	"	J. Fisher, junr.	60	2				Police.
"	"	M. Doolan	80	3	1			"
"	"	Luke Lofts	80	6	10			Inspector.
"	"	J. T. McKetrick	89	1				Police.
"	"	Thos. Londsman	368	2	9		2	"
"	"	F. Strickpess	140	3	12			Inspector.
"	"	C. Slade	100	4	6		1	Police.
"	"	E. Taylor	45		1		2	"
"	"	Chas. Slade	100		1			"
Circular Reach	Woodburn	Jas. Campbell	158	2	11			Inspector.
"	Swan Bay	Ed. Ryan	70	3	2			Police.
"	"	Peter Ryan	60	2	3			"
"	"	Thos. Goddard	50	2	21			Inspector.
"	"	J. C. Ligh	197	5	7			Police.
"	"	Jos. Power	45	2	8			"
"	"	J. Mason	60	2	20		2	"
Clarence Road	Woodburn	G. Leeson	140	35	3			Inspector.
Clavass	Casino	B. Dockrill	750	16	170			"
"	Lismore	Wm. Barker	733	9	93			Police.
Cobar	Tweed River	W. Wardrop	640	5	17			Inspector.
Coboka Creek	Lismore	H. Beacomb	640	1				Police.
Codrington	Codrington	P. F. Campbell	640	21	72			Inspector.
"	"	Wm. Nicholson	127	2	10			Police.
"	"	John Campbell	220	1	100			Inspector.
"	"	N. Welsh	60	1	1			Police.
"	"	Thos. Dickson	257	16	50			Inspector.
"	"	M. Nolan	330	4	6		2	Police.
"	"	W. Welsh	220	15	70			Inspector.
"	"	Wm. Baillie	1,157	10	100			"
"	"	Gavan Baillie	171	6	35			"
"	"	Jas. Mitchell	50	8	30			"
"	"	F. M'Lennan	250	10				"
"	"	Robert Nicholson	90	2	10			"
"	"	A. R. Reid	72	7	30			"
"	"	Finlay Campbell	80	7	70			"
"	"	Martin Doran	207	14	55			"
"	"	Michael Walsh	190	10	35			"
"	"	Maurice Walsh	112	10	15			"
"	"	David Pinkerton	50	2				"
"	"	R. Bugden	613	12	100			"
"	"	Hugh Livingston	172	14	60			"
"	"	J. Livingston	160	30	20			"
"	"	W. Sullivan	114	9	20			"
"	"	J. M. Cameron	330	10	65			"
"	"	Wm. Whitney	32	5	4			Police.
"	"	D. Cameron	397	13	54			Inspector.
"	"	C. E. Hannan	70	7	9			Police.
"	"	John Hiscock	59	2	5			"
"	"	Thos. Berringham	262	6	30		4	"
"	"	P. Smith	185	20	100			Inspector.
"	"	James Pinkerton	63	3	1			"
"	"	P. Maher	72	6	16			"
Condong	Tweed River	Hy. H. Pery	130	4	2			Police.
"	"	S. W. Pratt	30	3	2			"
"	"	J. M'Eachern	68	5	4		2	"
"	"	W. R. Isaacs	405	3	70			Inspector.
"	"	J. Daley	100	2				Police.
"	"	W. R. Isaacs	3,559½	27			6	"
Cooper's Creek	Lismore	M. & G. Hindmarsh	640	8	4			Inspector.
"	"	Wansley Bros.	223	2	6			Police.

APPENDIX 2—continued.

Name of Holding in alphabetical order.	Post Town of Holding.	Name of Occupier.	Acreage.	No. of Horses.	No. of Cattle.	No. of Sheep.	No. of Figs.	To whom returned.
Casino—continued.								
Cooper's Creek	Lismore	D. A. Elliott	80	1	8			Inspector.
"	"	J. Snowdon	100	2			2	Police.
"	"	Thos. Parnell	100	6	4			Inspector.
"	"	Thos. Snowdon	140	2	3		12	Police.
"	"	D. Mackie	250	4				"
"	"	Eugene Havilah	240	3	4		9	Inspector.
"	"	G. Rodgers	100	2	1		2	Police.
"	"	Robt. Ross	240	1	8			"
"	"	Henry Chisholm		2				Inspector.
"	"	M. J. Hindmarsh	100		1			Police.
"	"	J. Hoverdale	200	2	2		12	"
"	"	J. Ross	220	1	8			Inspector.
"	"	Alex. Clark	300	3	6			Police.
"	"	Robt. Bacon	400	2	4		3	"
"	"	Jas. Noble	300	2	5			"
"	"	John Ginn		1	1			Inspector.
"	"	Thos. Swanson	180	2	6		12	"
"	"	R. Beacombe	460	1	4			"
"	"	H. M'Pherson	360	3	17		15	"
Clunes		Robt. Davis	640	2	22			Police.
"	Clunes	Thos. Clarke	60	2				Inspector.
"	Lismore	H. O. Hindmarsh	640	3	10		2	Police.
"	"	H. Garrett	100	2	8			"
"	"	Jos. Fellows	8	1				"
Coraki	Coraki	W. Yabsley	8,000	30	1,200			Inspector.
"	"	G. Petch	70	3			2	Police.
"	"	J. Paterson	20	5	4			"
"	"	John Robertson	186	2	4			Inspector.
"	"	J. M'Kinnon	300		10			Police.
"	"	Hannah M'Lean	433	6	100		2	"
"	"	Joseph Yates	40	4				Inspector.
"	"	J. M'Kinnon	100	10	50			Police.
"	"	C. C. M'Dougall	70	4				"
"	"	James Fogwell	270	3	30			Inspector.
"	"	D. Morris	54	3				Police.
"	"	Chas. Matthews	20	3	15			"
"	"	Annie Mobbs	1	5	10			Inspector.
"	"	Owen Molone	20	5				Police.
"	"	John Johnson	20	2	10		1	"
"	"	Thos. Nolan	120	30	40			Inspector.
"	"	H. Hooke	73	7				Police.
"	"	W. A. Fogwell	240	5				"
"	"	J. Fitzgerald	26	3	3		3	"
"	"	Kyran Nolan	177	10	25			Inspector.
"	"	Rich. Fogwell	124	6			4	Police.
"	"	E. Fogwell	40	6				"
"	"	W. Drowney	25	10	20		7	"
Long Reach	"	John Patch	68	12	77			Inspector.
"	"	J. Browden	110	2				Police.
"	"	G. Blanch	7	3			2	"
"	"	J. Gandon	70	4	1		4	"
"	"	J. M. Tickle		3	2			Inspector.
"	"	Patk. Casey	350	7	100			"
"	"	John Turner	88	13	17		1	Police.
"	"	John Casey	1,000	7	100			Inspector.
"	"	Thos. Crief	96	10	25		3	"
"	"	Ewen M'Phee	80	6	12			"
"	"	Thos. Moroney	78	6	25			"
"	"	George Mobbs	1½	8				"
"	"	James Baxter	160	5	25			"
"	"	Thomas King	1,832	25	350			"
Oaklands	"	W. T. Yenger	800	4	140			"
"	"	H. Hooke	73	8				"
"	"	H. Keelm	130	3				"
"	"	D. Livingston	128	2	12			"
"	"	J. M'Kinnon	507	16	80		1	"
"	"	Ewen Kennedy	675	15	90			"
Creek	Tweed River	R. A. M. Slack	260	1				Police.
Cedar Vale	Ballina	Charles Jarratt	530	15	55			Inspector.
Cowlong Road	Lismore	Edward Lavis	640	10	30			"
"	"	J. M'Lenn	300	9	13		1	Police.
"	"	Wm Alexander	380	2	6			Inspector.
"	"	Donald M'Lean	180	5	7		1	"
"	"	A. J. Gordon	160	1	5			"
"	"	Robert Tumble	416		8		2	"
"	"	Michael Warren	160	1	5			"
"	"	J. C. Bryant	300	5	13		1	"
"	"	Fredk. Bryant	50	1	16			"
"	"	David Paine	60	3	13			"
Cudgen Scrub	Tweed River	F. Pontney	30	9	4		2	Police.
"	"	J. Turner	20	2	4			"
"	"	R. Dodds	500	5	40		4	"
Cudgen	"	Henry Clarke	1	11	200			Inspector.
"	"	A. Lucas	40	1	10			Police.
"	"	H. Cogan	40	3	9		3	"
"	"	W. W. Julius	480	18	17		10	"
"	"	Huacke & Vitler	10	4	4		3	"
"	"	Jas. Gilfoyle	660	7				"

APPENDIX 2—continued.

Name of Holding in alphabetical order.	Post Town of Holding.	Name of Occupier.	Acreage.	No. of Horses.	No. of Cattle.	No. of Sheep.	No. of Pigs.	To whom returned.
Casino—continued.								
Cooper's Creek	Lismore	A. Casala	48	8	3	2	...	Police.
"	"	R. W. Boyd	220	4	12	...	2	"
"	"	T. W. Rogers	25	1	3	...	3	"
Culgon	Lismore	W. Wingfield	220	2	5	"
Cheviot Hills	Tabulam	J. Smith	...	6	Inspector.
Clifton	Casino	F. W. Crouch	277	20	3	"
Cheviot Hills North	Tabulam	Harry Smith	30,000	20	700	"
"	"	John Horton	...	9	17	"
Casino	Casino	G. M. Elliott	6	2	2	"
"	"	Andrew J. Brown	...	16	16	"
Circular Reach	Swan Bay	John Barry	140	8	Police.
"	"	John Baker	200	5	30	...	1	"
Carrswood	Casino	Thos. Adams	232	6	56	...	4	"
Deep Creek	"	B. Schieler	409	17	71	Inspector.
"	"	Ch. Thomas	85	2	Police.
"	"	G. Stennark	140	1	5	"
"	"	Edward Lasscock	180	3	25	Inspector.
"	"	J. M'Robinson	690	8	112	...	1	Police.
"	"	G. Petersen	498½	40	10	...	1	"
"	"	Robt. Duncan	175	7	80	Inspector.
"	"	C. Gould	370	4	6	Police.
"	"	Walter Duck	430	15	80	...	28	"
"	"	Thos. Slavien	640	25	100	...	2	Inspector.
"	"	A. B. Chiberg	320	4	Police.
"	"	Jas. Baltese	184	1	2	"
"	"	Charles Berger	140	9	32	Inspector.
"	"	C. P. Eudes	190	10	80	"
"	"	Thos. Benn	359	9	95	"
"	"	F. Benn	320	2	25	"
"	"	Isabella Buchanan	839	8	80	"
"	"	Charles M'Kee	1,500	45	350	"
"	"	W. F. Bondfield	123	3	30	"
"	"	Gustave Shenwack	114	1	5	"
"	"	Casper Sharer	178½	7	22	"
"	"	John Perkins	50	11	"
"	"	James M'Kee	1,000	14	360	"
"	Tabulam	Thos. Jordan	...	20	18	"
"	Casino	John Gilmore	589	12	60	"
Deumbell	Tweed River	W. A. Black	270	6	8	"
Despoted Plain	Casino	C. Armstrong	390	10	150	"
"	"	R. J. M. and Mrs. Armstrong	918	19	390	"
"	"	M. A. Armstrong	877	10	150	"
Dunoon	Lismore	J. E. James	120	4	"
"	"	Thos. Little	180	15	25	...	20	Police.
"	"	M. Donohue	160	5	13	"
"	"	John Arthur	150	1	4	Inspector.
"	"	W. Carsley	100	2	3	...	4	Police.
"	"	Robert Y. Arthur	640	3	4	Inspector.
"	"	Neil Patersen	100	1	"
"	"	Wm. Arthur	...	1	4	"
"	"	D. Ross	412	6	3	Police.
"	"	Gavin Arthur	500	1	4	Inspector.
"	"	W. Barnes	127	1	1	Police.
"	"	A. Arthur	200	1	5	...	2	Inspector.
"	"	Robt. Stewart	82½	2	"
"	"	E. Morton	700	2	6	"
Deumbell	Tweed River	James Black	280	8	20	"
"	"	Jas. Reed	60	1	6	...	2	Police.
"	"	A. Loder	100	5	18	"
"	"	Thos. Baker	250	3	12	"
"	"	Jas. Baker	120	1	"
Duck Creek Mountain	Lismore	Wm. Cook	40	5	5	...	2	Inspector.
"	"	C. E. James	110	2	Police.
"	"	J. Jansen	220	1	6	...	1	"
"	"	C. Chapman	60	2	2	"
"	"	W. H. Eloeny	40	1	4	Inspector.
Dunorbie Creek	Tweed River	Richards Brothers	1,200	8	125	"
"	"	Jos. Stoker	600	2	Police.
"	"	B. M'Guire	11	...	1	...	1	"
"	"	John Marks	980	12	40	Inspector.
"	"	W. Brown	140	3	Police.
"	"	Thos. Park	120	4	8	Inspector.
"	"	C. Cox	200	2	Police.
"	"	James King	353	2	4	Inspector.
"	"	A. Dunlon	120	...	3	Police.
"	"	James Curk	...	1	5	Inspector.
"	"	P. Malone	47	5	6	...	2	Police.
Dungarubba	Lismore	Hy. Byrnes	200	5	14	Inspector.
"	"	H. Stoffer	130	2	Police.
"	"	W. M'Lean	320	10	10	...	2	"
"	"	W. J. Hyde	...	1	Inspector.
"	"	H. Morgan	126	4	14	Police.
"	"	J. Campbell	180	2	4	"
"	"	W. Yabsley	8,000	8	1,800	Inspector.
"	"	A. J. Buckland	120	2	3	Police.
"	"	Phillip Grefer	100	7	3	Inspector.
"	"	A. Morgan	125	4	14	"

APPENDIX 2—continued.

Name of Holding in alphabetical order.	Post Town of Holding.	Name of Occupier.	Acreage.	No. of Horses.	No. of Cattle.	No. of Sheep.	No. of Pigs.	To whom returned.
Casino—continued.								
Dyraaba	Casino	Daniel Simpkins	200	8	60	Inspector.
Dyraaba, Doubtful Creek, Bonalbo, and Statheden.	"	Henry Barnes	250,000	285	13,650	"
Deep Creek	"	James Ward	155½	2	20	"
Dungary Creek	Tweed River	Thos. M. Boyd	150	4	20	"
Dungore Creek	"	M. Smith	40	7	15	5	Police.
Deep Creek	Casino	J. Studders	460	6	60	Inspector.
"	"	John M'Grade	448	26	70	"
"	"	C. Hancock	640	5	40	"
Dulgigan Farm	Tweed River	Thos. Dale Knight	50	9	28	"
Derely Grass	Lismore	G. Smith	640	6	Police.
"	"	M. Considine	100	3	"
Dalwood	"	H. Strong	300	4	20	"
"	"	C. H. Staff	119	1	10	"
"	"	A. N. Staff	123	2	1	"
"	"	J. Perkins	40	1	4	"
"	"	J. Crawford	640	1	"
"	"	E. Bryant	200	4	10	1	"
"	"	J. Custin	130	1	"
Duranbin	"	Duncan Robertson	160	3	Inspector.
East Coraki	Coraki	Alex. Robertson	245	6	25	"
"	"	Richard Clarke	263	2	60	"
Fden Creek	Casino	Owen M'Donough	50	3	14	"
East Wardell	Wardell	Thomas Caldwell	117	6	30	3	Police.
"	"	J. T. Byrnes	40	3	Inspector.
"	"	Dennis Dwyer	176	3	15	Police.
"	"	Duncan M'Intyre	40	3	10	Inspector.
"	"	W. Duncan	80	7	7	2	Police.
"	"	Alex. M'Gregor	50	2	3	Inspector.
"	"	Jas. Hutchinson	62	1	10	2	Police.
"	"	George Hutchinson	52	1	8	Inspector.
"	"	C. J. Lovett	42	2	5	Police.
"	"	Charles Wilson	100	2	20	Inspector.
"	"	F. E. Roberts	573	2	5	2	Police.
"	"	Martin Owens	80	4	2	Inspector.
"	"	Thos. Walsh	130	4	14	Police.
"	"	Hy. A. Duncan	162	6	4	Inspector.
"	"	P. Meney	153	6	14	Police.
"	"	P. Baker	170	2	10	2	Inspector.
"	"	Thos. Shannon	180	7	20	"
Eureka	Lismore	Charles Hicks	540	2	"
"	"	John Robins	400	11	16	"
"	"	Robt. Reeves	56	2	"
Eastwood	Casino	John Armstrong	320	10	143	"
Eureka	Lismore	James Hicks	220	1	"
"	"	Thos. Temporely	640	5	"
"	"	Thos. Hicks	640	1	"
"	"	David Malcolm	640	2	9	"
"	"	R. Noble	320	1	7	"
"	"	John Wright	100	7	2	"
"	"	John Staggs	206	5	3	"
"	"	W. Strong	500	2	9	"
"	"	Andrew Johnston	200	3	11	"
Emigrant Creek	Ballina	E. T. Hart	100	6	2	"
"	"	G. F. Mobbs	40	2	Police.
"	"	Charles M'Neill, junr	40	4	Inspector.
"	"	J. Marshall	46	2	4	Police.
"	"	Charles M'Neill	40	5	3	Inspector.
"	"	E. T. Hart	100	7	3	Police.
"	"	Bernard Jarrett	40	2	Inspector.
"	"	Luke M'Namee	120	1	6	Police.
"	"	George Toffler	40	3	8	Inspector.
Etrick	Casino	J. L. Connolly	500	6	60	"
Emigrant Point	Ballina	Charles Hancock	50	4	14	1	"
"	"	Luke M'Namee	130	1	12	"
"	"	E. W. Stocks	40	2	3	2	Police.
Eslon Grove	Lismore	J. Colombo	640	2	"
Emu Creek	Tabulam	Wm. Woodford	400	1	16	"
Evans River	Woodburn	Wm. Johnston	640	2	20	Inspector.
Fairfield	Casino	D. M'Millan	200	4	"
Fernhill	Tweed River	A. Alder	817	7	83	"
"	Lismore	F. Lebon	1,350	30	135	"
"	Casino	James E. Jones	368	4	6	"
Ferndale	Tintenbar	Fronc & Co.	368	3	5	1	Police.
"	Lismore	Thomas Reeves, junr	213	8	50	1	"
Fairy Hill	Casino	Thos. Reeves	190	10	60	4	"
"	"	J. Watson	200	2	20	7	Inspector.
"	"	F. M'Quilty	1,300	4	25	Police.
"	"	E. Carter	1,890	10	50	50	"
"	"	Neil Jansen	130	3	16	Inspector.
German Creek	"	Mrs. Ruby	40	2	15	1	Police.
"	"	J. S. Brown	113	1	1	"
"	"	Joseph Norvill	1	6	Inspector.
"	"	W. W. Morris	100	2	3	Police.
"	"	S. Attewell	55	2	4	"
Goonallabah	"	Wm. Kellaway	52	4	5	Inspector.
"	"	R. Barber	40	3	3	1	Police.
"	"	C. N. Kellaway	166	2	Inspector.

APPENDIX 2—continued.

Name of Holding in alphabetical order.	Post Town of Holding.	Name of Occupier.	Acreage.	No. of Horses	No. of Cattle.	No. of Sheep.	No. of Figs.	To whom returned.
Casino—continued.								
Goonallabah	Lismore	John E. Roberts	80	5	3		1	Inspector.
"	"	John Cave	90	2	6			"
"	"	Thos Borton	80	10	20			"
"	"	C. E. Taylor	12	7				"
Green Hill	"	G. Nichols	451	8	60			"
"	"	Robert M'Berney	60	6	32			"
"	Casino	J. Schieler	360	20	40			"
Gunderimba	Gunderimba	J. Sexton	364	16	42			"
"	Lismore	F. West	90	1	8			Police.
"	"	F. E. Scriveuer	11	2				Inspector.
"	"	F. Schneider	300	10	25		5	Police.
"	"	Wm. Woodward	450	10	28			Inspector.
"	"	Jas. Johnson, junr.	67½	6	15			Police.
"	Gunderimba	Wm. Whitney	32	3	4		1	Inspector.
"	Lismore	P. Flaherty	680	10	50		3	Police.
"	Gunderimba	Thos. Woodward		4	3			Inspector.
"	Lismore	M. Flaherty	88	4	30		2	Police.
"	Gunderimba	John Bugden	295	10	60			Inspector.
"	Lismore	J. Ellis	40	4	4			Police.
"	Gunderimba	Donald M'Millan	112	6	20			Inspector.
"	Lismore	W. Doran	70	1				Police.
"	Gunderimba	James Irvine	25	1				Inspector.
"	Lismore	Sarah M. Cooper	3	2	6			Police.
"	Gunderimba	J. Burggy	235	8	40			Inspector.
"	Lismore	Jas. Black	240	12	50		1	Police.
"	Gunderimba	George French	55	2	30			Inspector.
"	Lismore	John Ball	70	7			3	Police.
"	Gunderimba	Francis Frederick	2,100	26	500			Inspector.
"	Lismore	H. Abbott	140	5	5			Police.
"	Gunderimba	John Flaherty	80	5	40			Inspector.
"	Lismore	A. M'Mahon	77	20	80		2	Police.
"	Gunderimba	Francis Lugden	286	15	60		4	Inspector.
"	Lismore	Peter Malone	38	1	3			Police.
"	Gunderimba	James Johnson	67½	6	15			Inspector.
"	"	W. L. Walker	9½	4				"
"	"	Benjamin Edwards	3	6	16			"
"	"	Richard Johnson	8	4	5			"
"	"	M. Frohemiller	11		36			"
"	"	F. Walker	2	5	16			"
"	"	Elizabeth Barker	30	2	30			"
"	"	Mary R. Edwards	48	5	11		8	"
"	"	George Edwards	45	4	20			"
"	"	Jas. Whitney, senr.	106	7	7			"
"	"	Edward Flaherty	80	6	25			"
"	"	James Malone	610	20	40			"
"	"	Robert Fenwick	38	8	16			"
"	"	John Welsh	247	15	10		3	"
"	"	Martin Graham	140	7	8			"
"	"	John Malone	120	6	6			"
"	"	Lawrence Dergan	102	5	20		1	"
"	"	Joseph Tickle		6				"
Gulery Creek	Tabulam	J. Pettendrugh	511	120	30			"
Gornlabah	Tintinbar	Robert Crawford	100	1	5			"
Hanging Rock Creek	Lismore	Felix Tomkins	150	3	7		4	"
"	"	R. M'Cutcheon	40	1			4	Police.
"	"	J. and G. Harrison	2,900	20	300			Inspector.
"	"	Hy. Turner	160	2				Police.
"	"	J. G. Gould	132	9	43			Inspector.
"	"	Chas. Hiscocks	60	5	7			Police.
"	"	Chas. Hiscocks	60	5	7			Inspector.
"	"	Thos. Lowcock	40	1	14			Police.
"	"	Thos. Evans	98	1	7		1	Inspector.
"	"	H. Goodwin	100	2				Police.
"	"	Jas. Perry	440	1	2		20	"
"	"	J. W. Peery	400	4	35			Inspector.
"	"	G. R. Brown	100	3	2			Police.
Half-way Hotel	Alstonville	Jane C. Bell	100	4	4		5	Inspector.
Howard's Grove	Lismore	Morton Nilon	40	6	4			"
Highland House	"	Peter Hewson	90	1	3			Police.
"	"	Peter Hewson	80	2			2	"
Island Grass	"	James Geraghty	300	9	30			Inspector.
Ivercauld	"	H. O. B. Wilson	1,026	20	50			"
"	"	R. Lacey	40	1	1			Police.
Irvington	Casino	John Pinkerton	14	1	2		2	"
"	"	Robt Pyees	7	9	2			"
"	"	H. Skinner	140	7	20		18	"
Inglewood	Lismore	Benjamin Funnell	200	3	25			Inspector.
Jigi Creek	"	C. Berg	40	4				Police.
"	"	John Funnell	240	5				Inspector.
"	"	Jas. Funnell	200	1			4	Police.
"	"	Thos. Armstrong	8,900	11	150			Inspector.
"	"	Nathl. Gordon	60	2				Police.
"	"	R. Funnell	190	8				Inspector.
"	"	P. Hogan	80	1	6		6	Police.
"	"	John Davis	80	2	14			Inspector.
"	"	Christian Muller	620	3	14			Police.
"	"	H. Reis	40	2				"
"	"	Thos. Waddington	340	1	17			Inspector.

APPENDIX 2—continued.

Name of Holding in alphabetical order.	Post Town of Holding.	Name of Occupier.	Acreage.	No of Horses.	No. of Cattle.	No. of Sheep.	No. of Pigs.	To whom returned.
<i>Casino—continued.</i>								
Jigi Creek	Lismore	J. Sullivan	80	1	2			Police.
"	"	Stephen Taylor	220	2				"
"	"	Wm. Waddington	40	1	14			Inspector.
"	"	Edward Wright	160	3	1			Police.
"	"	Wm. Schivan	120	2				"
Johnson's Ridges	"	W. J. Johnson	52	22	22		30	Inspector.
"	"	John Hall	40	1	2			Police.
Junction	Tweed River	James Page	120	1				"
Jasper	Lismore	F. Johnson	100	1				"
"	"	W. R. Risby	500	6	8		3	"
"	"	J. Cornelius	200	1				"
King's Creek	"	Robt. Webber	80	1	12			"
"	"	James Mills	220	3	30			"
Kemsdale	"	H. S. Wright	60	2	4		1	Inspector.
Kyogle	Casino	J. Cavanah		17	90			"
"	"	Jos. Shields	117	1				Police.
"	"	John Boyd	774	20	100			Inspector.
"	"	Peter Cornisky	200	34	80			"
"	"	H. F. Smith	90,000	160	8,700			"
Kingera, Wooroowoolgar	"	Geo. Basherville	215	3	30			"
"	"	R. S. Medlicot	153	4	6			Police.
Kilgin	Lismore	James Mulroone	40	4	12			Inspector.
"	"	J. J. Goswell	40	5	8			"
Kyogle	Casino	James Cox	43	29	54			"
Kingera, Wooroowoolgar	"	J. E. Howard	177	5				"
"	Lismore	G. Hawke, jun.	40	3	1			Police.
"	Wooroowoolgar	J. Howard	392	1	15			Inspector.
"	"	G. Hawke	46	3	9		4	Police.
"	Lismore	Rich. Dogg	40	10	8			"
Kallalla	Lismore	J. L. Henderson	640	2	9			Inspector.
Koolool	"	R. B. De Lopez	900	50	32		10	"
Kynumboon	Kynumboon	Joshua Bray	1,727	31	64			"
Kunable Creek	Lismore	Chas. Freeman	580	1	7		2	Police.
"	"	Ed. Hughes	640	1				"
Lagoon Grass	"	Austin Somerville	388	9	40			Inspector.
"	"	Jno. Faulks	80	2	8			Police.
"	"	Joshua Brocker	40	2	4			"
"	"	Michael Henry	40	4				Inspector.
"	"	Joshua Barker	40	2	5			"
"	"	John Powditch	80	7	34			"
"	"	Andrew B. O'Neil	40	4	5			"
Lismore	"	A. H. Lese	20	5	6			"
"	"	David Paine	60	1	13			"
"	"	P. M'Donald	200	4	100			"
"	"	E. Coleman	119	13	40			"
"	"	G. Glasson	640	1				"
"	"	Alex. M'Donald	100	10	60			"
"	"	Wm. White		1				"
"	"	L. Bernstein		5				"
"	"	James Cowell	40	10				"
"	"	Hugh Livingston		2	2			"
"	"	Wm. Klen	100	4	10			"
"	"	Mary Ann Colter	16½	8	13			"
"	"	J. F. Glasby	19	15	4			"
"	"	Joseph Greenhalgh	28	2				"
"	"	John Sheehan		2	35			"
"	"	Owen Cawley	55	3	3			"
"	"	John Fitzgerald		4	5			"
"	"	A. T. Perry	190		16			"
"	"	Jordan & Barber	40	3	2			"
"	"	J. Barrie	361½	10	30			"
"	"	Thos. Watts		1				"
"	"	Edwd. M'Donough	467	4	30			"
"	"	W. Wotherspoon	70	7	8			"
"	"	C. Greenhalgh	40	4				"
"	"	Alfred Cooper		2				"
"	"	Peter Dawson	1	3				"
"	"	Thos. Doolan	8½	2				"
"	"	D. Manning		1				"
"	"	C. P. Garvan	260	3	15			"
"	"	D. W. Munro	½	2				"
"	"	E. P. Blackhouse		3				"
"	"	S. G. Smith		1				"
"	"	R. S. K. Balmer	1	1	6			"
"	"	A. H. W. Senior		4				"
"	"	P. W. Flott		2				"
"	"	J. F. O'Flynn		1	1			"
"	"	Bridget Clancy		5	30			"
"	"	John Smith	120	12	27			"
"	"	John Sheehy	40	2				"
"	"	C. G. Pitchman		1				"
"	"	Joseph Hunt	41½	2	2			"
"	"	D. Henderson	640	2	13			"
"	"	J. D. Forbes	251	2				"
"	"	A. J. Oakes		18	25			"
"	"	Jane Marr	1	2	2			"
"	"	Thos. Rose	110	5	12			"

APPENDIX 2—continued.

Name of Holding in alphabetical order.	Post Town of Holding.	Name of Occupier.	Acreage.	No. of Horses.	No. of Cattle.	No. of Sheep.	No. of Pigs.	To whom returned.
Casino—continued.								
Lismore	Lismore	Charles Zollner	3	4				Inspector.
"	"	Ernest Bransuch		3	15			"
"	"	W. S. Read		1				"
"	"	Edward Calverly	4	1	6			"
"	"	G. H. Daniel	48½	1	1			"
"	"	G. Maxwell		2				"
"	"	W. Gall	1	2				"
"	"	Jas. M'Donald		1				"
"	"	R. S. Graham	623	5	3			"
"	"	Eliz. Mackney		1				"
"	"	John Navan		1				"
"	"	Maude M'Tackett		2	2			"
"	"	James English		2				"
"	"	Patrick Galagher	156	5	21		3	"
"	"	A. Godfrey	140	5	8			"
"	"	F. Loftis	40	2	13			"
"	"	Ellen Sullivan	50	3	20			"
"	"	Mary Ann Bostock	2	11	6			"
"	"	G. F. Lamau		6	7			"
"	"	John O'Neil		2				"
"	"	W. F. Fraser	33½	1	7			"
"	"	John Carter		1				"
"	"	T. H. Exton	7	6	6			"
"	"	J. H. Beaumont	5	3				"
"	"	C. Roffey		1				"
"	"	Jacob Gresinger	140	8	2		4	"
"	"	D. H. Booth		1				"
"	"	C. Sabien		3	4			"
"	"	C. A. Barham	43	4	5			"
"	"	J. S. Lumley	80	6	15		3	"
"	"	Thos. Finn	40	8	40		4	"
"	"	Patrick Sexton	120	14	45			"
"	"	Thos. Sexton	141	12	39			"
"	"	A. M'Millan		1				"
"	"	M. H. Peard	13	3				"
"	"	Ann. Saul	40	2			2	"
"	"	E. W. Allingham	13	8	30			Police.
"	"	J. M'Closkey		11	10			Inspector.
"	"	J. Malone	60	1	20			"
"	"	J. Havard	117	2	15			Police.
"	"	Mary James		2				Inspector.
"	"	A. T. Perry	97		18			Police.
"	"	C. Taylor	497	13	30			Inspector.
"	"	G. Larkin	103	17	40			Police.
Lismore, Tweed Road	"	Thos. Duster	153	4	15			Inspector.
"	"	P. Ryan	2½	3	11			"
"	"	A. S. Meares		1				"
"	"	R. T. J. Howard	3	2				"
"	"	Christ. Marriott		2				"
"	"	J. C. Hart		1				"
"	"	Margaret Hoskins		2	2			"
"	"	Robt. Gall		2			2	"
"	"	W. Saville	640	2				"
"	"	Robt. Major		1				"
"	"	D. Buckley	1,110	3			10	"
Little Bentley	Casino	R. L. Dawson	561	15	45			"
Little River	Woodburn	John M'Padden	950	10	100			"
Lionsville	Lionsville	J. Harrington	80	11	25			"
"	"	J. B. Bussetti	5	20	12			"
"	"	W. Penrose	1,000	20				"
London Bridge	Coraki	Henry Heiker	50	7	6			"
"	"	H. Hicker	41	7	6			"
"	Lismore	Dennis M'Lean	56	6	9			"
"	"	Ernest Schebert	48	5	15			"
Little Grass	"	G. Lee	80	1	2			"
Long Reach	Coraki	John Oliver	60	10	4			Police.
"	"	Kirkland Eloyonch	135	20	80		4	"
"	Swan Bay	H. Leeson	700	12	120			Inspector.
"	"	L. H. Robinson	168	4	50		3	Police.
"	Coraki	M. Patch	40	2	4			"
"	Swan Bay	Thos. Pency	64	2				"
Lismore	Lismore	W. Pitts	60	2	4			Inspector.
Lionsville	Lionsville	Jno. Rogan		6	16			"
"	"	Jas. Bryce		1	16			"
"	"	D. Bryce		5	15			"
Leycestin Creek	Lismore	John Mongohll	40	1	16		2	Police.
Lemon Grove	"	Andrew Freeborn	60	7	30		1	"
Main Camp	Coraki	W. M'Lean		15	5			Inspector.
M'Guire's Creek	Lismore	John Barlow	80	10	20			"
Maize Grove	"	D. M'Donald	235	8	40		6	"
Murrum	Rous	W. Lancaster	40	3				"
Murrum Creek	Lismore	Hy. Woolley	91	3	16			Police.
Meerscham Vale	Gunderimba	R. Byles		1				Inspector.
"	"	R. Alcorn	314	3	17			"
"	"	Jas. Jolhs	80	1	1		1	Police.
"	"	Edwd. Turner	40	1				Inspector.
"	"	G. Turner	110	2	4			"
Millera	Lionsville	Mrs. C. Pratt			20			"

APPENDIX 2—continued.

Name of Holding in alphabetical order.	Post Town of Holding.	Name of Occupier.	Acrcngc.	No. of Horses.	No. of Cattle.	No. of Sheep.	No. of Pigs.	To whom returned.
Casino—continued.								
Millera	Lionsville	A. Stewart	72,000	57	1,444			Inspector.
Monoltrie	Gunderimba	Mrs. T. A. Watt	660	10	10			"
Mumulgic	Lismore	Theodore Osborne	300	2	4			Police.
"	"	Jas. Keogh	140	1				"
Murrang	Lawrence	G. Coles	224	20	50			Inspector.
"	"	W. Warne	40	8	14			Police.
"	"	H. Warne	40	7	10			"
"	"	T. Crane	62	13	7			Inspector.
"	"	H. Townsend	30	7	12			Police.
"	"	T. Rogers	100	6	6			"
"	"	W. Bailey	80	30	200			Inspector.
"	"	Thos. Halom	147½	8	25			Police.
"	"	Jas. Muldoon	800	7	30			"
"	"	W. Leese	150	5	50			Inspector.
"	"	P. M'Caferley	101	15	50			Police.
"	"	G. Lallback	800	20	120		12	Inspector.
Midgy Grass	Lismore	W. Walmsley	923	4	70		3	"
Murwillumbah	Murwillumbah	D. R. Campbell		3	5			"
"	"	J. Sweetman	66	4	38			Police.
"	"	R. Doherty	230	8	50	1	12	"
"	"	M. Kelly, junr	25	6	30		3	"
Munguerygang	Tooloom	H. W. Bloomfield	1,800	26	300			Inspector.
M'Lean's Ridges	Lismore	J. M'Lean	290	9	17			"
Musquito Creek, Rivertree East.	Tabulam	J. Farley	30,000	40	1,000			"
Mendengie	Lismore	J. J. Cambridge	100	1	1		1	Police.
Morton Creek	Wardell	J. Ford	102	5	15			Inspector.
Myall Creek	Lawrence	George Olive	40	40	50			"
"	"	A. Olive	179	6				Police.
"	"	J. R. Olive	126½	40	50		4	"
Marum Creek	Lismore	G. Bryant	159½	4	30			Inspector.
"	"	Thos. Davis	560	25	27		6	Police.
Mackney Hill	Clunes	W. Elliott	200	2	8			Inspector.
Mountain View	Lismore	P. Cosgriff	212	8	36			Police.
Myrtle Creek	Lawrence	H. Rapp	200	24	35			Inspector.
M'Kenzie's Shoot	Lismore	W. Falls	200	3	8			Police.
"	"	J. O'Connor	80	1	2			"
Myrtle Creek	Lawrence	Thos. Greenstreet	180	50	87		5	Inspector.
Middle Arm	Tweed River	John Sharp	353	12	50			"
Mummulgum	Casino	James Ferry	640	6	70			"
"	Lismore	J. L. Henderson	640		6		2	Police.
"	"	E. Hosking	40	1	2		5	"
Meerschaum	"	John Salaway	143	3	11	3	13	"
"	"	H. Marshall	40		2			"
"	"	H. Culleen	150	1				"
"	"	T. Cronin	120	2	2			"
"	"	S. M. Cottee	180	1	3			"
"	"	J. O'Connell	40	1				"
"	"	F. Townes	40	2	3		2	"
Meerschaum Ridge	"	Fred. Evison	200	2	60			"
"	"	Jas. Evison	200	2	8			"
Mullanbrumby	"	A. G. Hanna	170	1				"
"	"	E. Williams	400	1			5	"
"	"	A. T. Wallis	640	1	5			"
"	"	J. M'Gregor	290	1	7		4	"
"	"	E. Grundy	250	1	2			"
"	"	T. Fletscroft	300	2				"
"	"	Thos. Doran	200	1				"
"	"	J. Chester	210	1	2		3	"
Mongogene	Casino	W. Cameron	500	1	5			"
"	"	Thos. Morrow	180	2				"
Newrybar	Lismore	O. G. Hutchinson			13			Inspector.
"	"	A. Lindsay	63	1				Police.
"	"	Thos. Jones	22	1				"
"	"	W. Killin	160	7	3			Inspector.
"	"	D. Law	250	1				Police.
"	"	Peter Johnson	165	7	2		11	"
"	"	E. Hutchinson	640		4			Inspector.
"	"	Jas. Hogan	640	4	2			Police.
"	"	R. Glasscott	40	3	1			"
"	"	A. Walls	90	1	2			Inspector.
"	"	Fowler & Gendernerry	3	2				Police.
"	"	W. Drewett	40	1			2	"
"	"	G. M'Kenzie		1				Inspector.
"	"	Jas. B. Young	100		3		3	Police.
"	"	Mary Glasscott		2				Inspector.
"	"	G. A. Skinner	240	11	16			"
"	"	C. A. Skinner	200	3	3			Police.
"	"	W. Hayter	640	2	40		9	Inspector.
Neotsfield	Tintenbar	R. Campbell	640	1	45		10	"
Norton's Creek	Lismore	J. Ford	102	5	13			Police.
New Italy	Woodburn	G. Bathusi	204	4	10			Inspector.
"	"	C. Roeden	80	2	5			Police.
"	"	Francesca Roder	100	3	5			Inspector.
"	"	Giovanni Roder	40		2			"
"	"	Antonio Bago	60	2	2			"
"	"	Natalie Fava	45		2			"
"	"	Algaytan Petigu	60	2	2		1	"

APPENDIX 2—continued.

Name of Holding in alphabetical order.	Post Town of Holding.	Name of Occupier.	Acreage.	No. of Horses.	No. of Cattle.	No. of Sheep.	No. of Pigs.	To whom returned.
Casino—continued.								
New Italy	Woodburn	Luigi Antonelli	200	3	Inspector.
"	"	P. and A. Palis	126	2	"
"	"	Angelo Roder	90	6	"
"	"	L. Roder	40	2	Police.
"	"	V. Nardi	50	2	5	Inspector.
"	"	V. Laurence	50	2	5	Police.
"	"	A. Pezetti	40	2	2	1	Inspector.
"	"	C. Farn	45	4	Police.
"	"	N. Pezetti	40	2	Inspector.
"	"	G. Ballislegger	204	4	10	Police.
"	"	Rocco Communiti	40	1	6	Inspector.
"	"	A. Basate	40	2	4	Police.
"	"	D. Spenagie	40	1	3	1	Inspector.
"	"	M. Mueza	40	1	Police.
"	"	L. Spenagie	41	2	3	1	Inspector.
"	"	A. Nardi	40	2	4	"
"	"	G. Martuzzie	50	2	"
"	"	A. Melarie	40	3	8	"
"	"	P. Mazzei	45	2	1	"
Numbin	Lismore	W. Dunnett	640	2	18	"
"	"	Thomas Wilson	500	3	Police.
"	"	D. Kennedy	180	2	Inspector.
"	"	Jas. M'Donagh	40	1	Police.
"	"	J. M'Quilty	40	1	"
"	"	G. Simpson	260	4	2	8	Inspector.
"	"	W. T. Higgins	300	3	50	Police.
"	"	J. Hurley	400	5	12	Inspector.
"	"	M. English	200	1	Police.
"	"	J. Quinn	200	4	4	6	Inspector.
"	"	T. Stratford	1	"
"	"	W. J. Stewart	320	2	"
"	"	T. Burke	320	2	"
"	"	J. H. Firth	400	1	"
"	"	B. Shipway	240	3	"
"	"	Thos. Wright	290	8	34	"
"	"	Thos. Wilson	500	1	4	1	"
"	"	R. W. Bryan	1	"
North Codrington	Codrington	J. Hiscock	59	2	5	"
"	"	G. Nixon	485	8	120	"
"	Wyrallah	C. E. Herman	60	7	9	"
"	Codrington	Mrs. Richardson	193	30	50	12	Police.
"	"	D. M'Pherson	350	30	100	4	Inspector.
"	"	D. M'Pherson	533	60	250	Police.
"	"	H. M'Pherson	800	50	200	Inspector.
"	"	W. A. M'Leod	87	8	8	Police.
"	"	John Sullivan	75	7	12	Inspector.
"	"	D. M'Pherson	80	6	6	Police.
"	"	W. M'Leod	96	7	8	Inspector.
"	"	A. M'Donald	186	9	11	2	Police.
"	"	Patrick Fahey	14	6	27	Inspector.
North Lismore	Lismore	G. Larkins	325	15	40	"
"	"	M. Reiley	71	5	4	Police.
"	"	J. Griffiths	11	1	8	Inspector.
"	"	J. M. Livingston	272	1	14	"
"	"	A. Currie	210	10	60	"
"	"	John M'Kenzie	63	4	30	"
"	"	John Smith	126½	2	15	"
"	"	Nathan Riley	70	4	2	"
"	"	Ed. Murphy	63	3	24	"
"	"	Thos. L. Peate	1	5	2	"
"	"	Walter Wotherspoon	70½	1	4	"
"	"	R. Hicks	325	1	13	"
"	"	W. Murray	82	7	30	"
"	"	John Donough	25½	2	13	"
"	"	George Maxwell	5	4	"
"	"	R. S. Wotherspoon	163	6	9	"
"	"	Jas. Wotherspoon	1½	1	3	"
"	"	James Donough	20	4	4	"
"	"	Jacob Flick	40	2	15	2	"
"	"	Henry Flick	90	2	16	"
"	"	W. Shipway	6½	1	1	"
"	"	John Peate	120	18	20	"
"	"	J. M'Kenzie	63	4	30	9	Police.
"	"	H. White	140	3	26	5	Inspector.
"	"	E. Howell	10	4	8	"
"	"	Hewitson Bros.	40	10	12	"
"	"	E. Furlonger	1	"
"	"	James Brett	2	1	"
"	"	Peter Tanish	40	2	"
North Creek	Ballina	John Skennar	140	6	18	"
"	"	Fred. Skennar	40	1	6	"
"	"	R. Peacock	162	6	1	Police.
"	"	John Coleman	90	6	4	4	Inspector.
"	"	A. W. M'Kellar	40	1	Police.
"	"	A. G. Hodgkinson	120	6	3	"
"	"	Wm. Coleman	64	6	4	Inspector.
"	"	E. Hughes	40	3	Police.
"	"	J. Hodgkinson	1,316	3	5	"

APPENDIX 2—continued.

Name of Holding in alphabetical order.	Post Town of Holding.	Name of Occupier.	Acreage.	No. of Horses.	No. of Cattle.	No. of Sheep	No. of Pigs.	To whom returned.
Casino—continued.								
North Creek	Ballina	W. Clement	50	4	Inspector.
"	"	J. A. Henderson	100	4	6	Police.
"	"	P. Gray	80	2	"
"	"	George Young	100	5	8	Inspector.
"	"	Gray Bros.	40	5	Police.
"	"	A. J. Crook	20	5	"
"	"	Jas. Ross	50	3	6	Inspector.
"	"	Thos. Caven	40	2	3	2	Police.
"	"	Jas. Hickcy	50	3	4	Inspector.
"	"	J. Kenney	44	1	5	1	Police.
"	Ballina	J. W. Johnson	40	6	10	Inspector.
"	"	Boyd M'Curdy	44	1	5	Police.
North Arm	Tweed River	W. Roach	100	2	40	"
"	"	A. Parker	40	2	1	"
"	Lismore	Jas. Boyd	108	2	32	Inspector.
"	Tweed River	F. Wilson	40	2	4	Police.
"	"	J. Starr	40	2	"
North Richmond	Casino	J. M'Pherson	266	30	60	Inspector.
North Casino	"	W. O'Rourke	305 $\frac{1}{2}$	40	150	"
"	"	Bridget Hams	7	30	"
"	"	Martin Roach	180 $\frac{1}{2}$	6	60	"
New Park	"	T. G. M'Mahon	35	2	3	2	Police.
North Codrington	Codrington	John Sommers	90	18	15	Inspector.
North Creek	Ballina	R. W. Johnston	40	1	2	"
North Arm	Tweed River	R. C. Knight	200	5	11	2	Police.
"	"	J. Knight, senr.	150	1	8	"
"	"	J. Knight, junr.	150	1	8	"
"	"	D. Warner	10	1	"
"	"	J. J. M'Donald	80	1	"
"	"	Neil M'Gelveney	63	4	7	4	"
"	"	J. M'Millan	100	2	"
"	"	J. M'Donald	160	1	"
"	"	N. M'Donald	160	2	"
"	"	A. M'Millon	160	1	"
"	"	R. M'Leod	120	4	"
"	"	Wm. Longstaff	180	2	"
"	"	Fitz. B. Johnson	200	2	"
"	"	G. Jackson	160	10	4	"
"	"	J. Hall	100	2	"
"	"	D. Hines	100	2	12	"
"	"	J. Dixon	100	1	1	"
"	"	G. Colefox	80	1	4	2	"
"	"	J. Brown	137	2	4	"
"	"	W. Brooks	120	1	"
"	"	A. S. Allen	80	1	"
"	"	R. Quirk	176	5	11	"
"	"	Osborne Bros.	280	11	21	"
"	"	G. O'Connor	360	4	"
"	"	Henry Knight	80	2	"
One-tree Hill	Casino	George Thomas	7	Inspector.
One-tree Farm	"	James Saville	640	31	160	5	"
Oak Bank	Tweed River	Thos. Clarke	960	13	50	"
Old Camp	Coraki	H. Duncan	40	4	18	1	Police.
"	"	J. Tunnicliff	40	2	"
"	"	W. Armbuster	201	2	"
"	"	A. Carnichael	40	4	2	"
Old Koreelah	Famean	F. H. Needham	44,000	39	2,050	23	3	"
Oakey Flat	Lismore	R. W. Elliott	580	2	"
"	"	R. H. Elliott	140	2	"
Pine Creek	"	F. Schroder	90	6	"
Possum	"	J. Johnson	640	2	14	2	"
Pimlico	Ballina	James Mebban	160	11	25	Inspector.
"	"	Jas. Kirby	160	4	15	4	Police.
"	"	J. Curran	150	1	2	"
Pearce's Creek	Lismore	John Porter	600	1	11	5	Inspector.
"	"	Wm. Gilmore	148	2	9	2	Police.
"	"	C. Anstey	320	6	12	Inspector.
"	"	Robt. Bryen	150	3	6	"
"	"	John Newberry	2	5	"
"	"	A. W. Smith	320	3	9	"
"	"	A. Latter	205	7	20	"
"	"	J. H. Trimble	152	1	6	"
"	"	Hugh Kirkland	600	1	8	"
"	"	Thos. Kirkland	200	1	7	"
"	"	W. J. Maxwell	7	2	"
Pilrig	"	Robt. A. A. Balfour	640	6	1	"
Pretty Gully	Tabulam	Wm. Easson	120	15	30	"
"	"	M. Kenny	2	50	"
"	"	R. Hooclan	4	28	"
"	"	Joseph Lyons	6	40	"
Pimlico	Ballina	Henrietta Cooper	358 $\frac{1}{2}$	1	7	"
"	"	R. Ford	120	2	3	Police.
"	"	Thos. Griffin	133	3	20	"
"	"	Wm. Heugh, senr.	45	7	3	Inspector.
"	"	J. Saunders	80	1	Police.
"	"	Dougald Gillies	80	2	Inspector.
"	"	Mrs. F. M'Mullen	3	3	"

APPENDIX 2—continued.

Name of Holding in alphabetical order.	Post Town of Holding.	Name of Occupier.	Acreage.	No. of Horses.	No. of Cattle.	No. of Sheep.	No. of Pigs.	To whom returned.
<i>Casino—continued.</i>								
Pimlico	Ballina	Robt. Heugh	220	5	7			Police.
"	"	John Jansen	200	1	8			"
"	"	J. E. James	80	20	70			"
"	"	Wm. M'Millan	100	3	3		2	"
"	"	A. W. M'Kinnon	40		4		1	"
"	"	F. Philips	40	2	1			"
"	"	Pearson Simpson	280	5	15			"
"	"	Jas. Summerville	80	1				"
"	"	Alex. Heugh	38	9	40			Inspector.
"	"	Charles Schlicast		1	3		1	"
Prospect	"	James Sharpe	80	7	18			"
"	"	David Sharpe	30	1	20			"
Providence	Alstonville	N. Barlow	320	3	16			"
Pimlico	Ballina	A. M'Kinnon	40		2		1	"
"	"	G. Hancock	90	3	10			"
"	"	R. M'Leay	40	7	9		2	"
Queensbury Hill	Lismore	D. Thomson	40	1				Police.
Riverstone	Woodburn	Donald Munro	100	10	40		6	Inspector.
Richmond Hill	Swan Bay	J. Pursey	404	5	110			"
"	"	Eliza Robinson	1,000	100	350			"
Rosewood Hill	Clunes	W. Elliott	180	1	8			"
"	"	John Ellhott	240	2	6			"
Richmond River	Casino	P. Reardon		4				"
Runnymede	"	James Felton		4				"
"	"	Isaac Griffiths		2	16			"
"	"	Alfred Ditton		6	20			"
"	"	P. Reynolds	380	20	50			"
"	"	Emily Atkinson	36,000	80	5,184			"
"	"	P. Burke	100	12	50			"
Riley	"	J. F. Johnston	129	6	10			"
Riley Hill	"	Wm. Dagg	171	10	8			"
"	"	D. M'Andrews	60	4				"
"	"	C. M'Keough	180	3	16			"
"	"	W. Daley	53	4	6			"
Riley Grove	"	Stephen Newby	260	7	22			"
Rosebank	Rous	Robt. Butterham		1				"
Rose Farm	Lismore	Eliza Clark	170	12	14		2	Police.
Rose Hill	"	Anton Shyble	140	6	24		4	Inspector.
"	"	A. Olley	400	12	200			Police.
"	"	H. Browning	90	1	14			Inspector.
"	"	W. Olley	448	6	85		1	Police.
"	"	J. Oestrich	400	8	50			Inspector.
"	"	Joseph Browning	184	5	45			"
"	"	Hy. Gresinger	266	4	24			"
"	"	Eliza Cusack	41	3	20			"
"	"	Patrick Cusack	41½	5				"
"	"	Lawrence Hayden	875	10	125			"
"	"	Robinson Graham	1,100	10	40			"
Rose Mount	"	Thos. Quigan	83	1	14		2	Police.
Roseberry Plain	Casino	J. Wilson	423	40	200			Inspector.
"	"	John O'Donnell		6	40			"
"	"	C. Edwards	40,000	30	3,140			"
Rous	Rous	W. Kenyon	250	3	16			"
"	"	W. Archibald	100	1	25			Police.
"	"	A. Connolly	133½	3	31			Inspector.
"	"	Thos. Bartlett	134	4	9		4	Police.
"	"	T. M'Kenyon	250	1				Inspector.
"	"	Henry Strong		4	28			"
"	"	Wm. Davis	640	10	20		4	"
"	"	David Mathews		2	13			"
"	"	J. Clifford	40	2	10			"
"	"	Ch. Nicolas	100	1	1			"
"	"	John Bryant		4	30			"
"	"	James Robb	200	12	40			"
"	"	Robt. Benson	164	2	19			"
"	Lismore	Robt. Whelan	39	1			4	Police.
"	"	W. Schmutter	221	2	3		12	"
"	"	R. J. R. Somers	40	1				"
"	"	Thos. Robb	60	1				"
"	"	Rich. R. Sugar Co.	1,159	7	33		2	"
"	"	Jas. Hamilton	55	3	2		1	"
"	"	Peter Foster	80	1	6		9	"
"	"	M. Donoughy	40	1				"
Runnymede	Casino	P. Doolan	40	1				"
Red Barn	Alstonville	W. James	50	1				Inspector.
Rosencath	Casino	Donald Campbell	1,600	50	300			"
Rosewood	Alstonville	Daniel Woods		2	12			"
Robins Hill	Woodburn	James Whalan	70	4	7			"
Richmond River	Casino	George Martin	427	6	30			"
Sandy Flat	"	G. Roberts	60	1	3			Police.
"	"	Shepherd & Co.	120	1			1	"
Sandy Creek	"	E. Riordan	300	8	80			Inspector.
"	"	Wm. Thurley	45	2				Police.
"	"	John M'Robinson	640	8	112			Inspector.
"	"	G. W. Fraser	300	4	2			"
"	"	Alex. M'Lymont	440	2	14			"
Sandilands	Tabulam	John Ross		10				"
"	"	C. A. Buxner	45,120	140	3,000			"

APPENDIX 2—continued.

Name of Holding in alphabetical order.	Post Town of Holding.	Name of Occupier.	Acreage.	No. of Horses.	No. of Cattle.	No. of Sheep.	No. of Pigs.	To whom returned.
Casino—continued.								
Sandilands	Tabulam	W. Ross	440	25	200	Inspector.
Shannon Brook	Casino	M. M. Campbell	2,033	56	184	"
Skinner's Creek	Lismore	James Crozier	109	1	10	"
"	"	Toohy & Wilson	640	3	36	4	Police.
"	"	John Johnston	640	2	14	Inspector.
South Lismore	"	Hy. Tozer	400	10	90	"
"	"	Patk. M'Namara	101	10	40	"
"	"	M. Ronan	402	12	70	"
"	"	N. Sunners	2	"
"	"	Neil M'Coll	167 $\frac{1}{2}$	6	60	2	"
"	"	M. Vaughan	200	5	40	"
"	"	M. Mole	270	7	49	2	"
"	"	Ch. Bryant	13	"
"	"	J. J. Cooper	40	1	3	"
Spring Grove	Casino	Thos. Carlile	3,500	30	700	"
Steve King's Plain	Wyrallah	W. J. M'Aughey	385 $\frac{1}{2}$	6	"
"	"	Jas. M'Aughey	503 $\frac{1}{2}$	12	50	"
"	"	J. Riordan	332	14	55	"
"	"	Archibald M'Innes	60	5	5	"
Swan Bay	Swan Bay	J. O'Connor	580	20	100	"
"	"	E. O'Neill	130	3	15	"
"	"	Harpur York	80	5	8	"
"	"	Thos. O'Donohoe	60	6	53	"
"	"	Wm. Boorman	60	4	"
"	"	Edward Jordan	80	10	20	"
Snowdon Bridge	Coraki	Thos. Childs	178	10	10	"
Swan Bay	Swan Bay	Wm. Reardon	1,300	9	160	"
"	"	Jane Grant	363	3	30	2	Police.
"	"	John Moloney	22	5	6	Inspector.
"	"	John Malone	1 $\frac{1}{2}$	3	5	"
"	"	John Wilson	26	3	2	"
"	"	Thos. Davoren	30	4	20	"
"	"	Ch. Leckin	23	2	"
"	"	Murdock Grant	5	2	"
"	"	Thos. Milgate	271	3	1	"
"	"	G. Smith	40	2	8	"
"	"	W. Smith	40	4	2	"
"	"	Thos. Malone	50	7	40	"
"	"	H. W. Williams	40	10	10	"
"	"	Paul G. Thompson	140	3	20	"
"	"	J. W. Shepperson	80	7	10	"
South Lismore	Lismore	W. Pateman	4	4	2	"
"	"	M. Wredhofft	270	6	49	3	Police.
"	"	B. King	55	11	21	Inspector.
"	"	J. G. W. Lofts	51	2	"
"	"	E. Saville	2	6	12	"
"	"	J. M. Fegan	2	"
"	"	E. Snow	1	"
"	"	Ch. White, junr.	172	6	30	"
"	"	Charles White	48	4	20	"
South Ballina	Ballina	W. Wigmore	216	1	44	"
"	"	Wm. Stone	100	6	7	Police.
"	"	Matthew Flood	230	4	45	Inspector.
"	"	J. A. Woods	49	3	1	Police.
"	"	Patrick Flood	220	5	45	Inspector.
South Casino	Casino	D. Cameron	58	7	10	"
"	"	Denis Hayden	73	6	70	"
"	"	John Gray	60	14	100	"
"	"	Wm. Wood	195	15	35	"
"	"	Thos. Clarke	640	8	160	"
"	"	F. Rann	188	5	35	"
"	"	H. Rann, junr.	125	8	45	"
South Arm	Tweed River	D. Hartigan	177	11	34	1	"
"	"	Chas. Wilson	61	1	Police.
South Beach	Woodburn	H. Tyler	160	7	21	Inspector.
"	"	Alex. Robin	751	12	50	6	Police.
"	"	T. J. Gallagher	40	1	Inspector.
"	"	Thos. O'Brien	58	4	20	"
South Arm	Tweed River	E. J. P. Kelly	80	12	15	"
"	"	James King	200	1	5	"
Spring Hill	Casino	Richard Barling	985	17	181	"
Spring Vale	"	Stephen Pratt	312	12	26	"
Summerhill	Lismore	Ch. Bordman	220	3	2	6	Police.
Shannon Brook	Casino	D. Benn	80	6	"
South Ballina	Ballina	Thos. Beswick	40	2	4	1	"
Sandy Creek	Tathram	Ch. Blanch	100	8	20	"
Stotts Creek	Lismore	Edward Bruce	40	3	"
Swan Bay	Swan Bay	P. Butler	262	10	90	"
South Casino	Casino	J. M'Kay	40	1	"
Swan Bay	Swan Bay	John Kerkland	240	2	10	"
"	"	G. H. Neath	37	2	"
South Ballina	Ballina	H. A. Nicolls	210	2	8	"
South Arm	Tweed River	Peter Nelson	254	1	"
"	"	John Neylan	350	7	30	6	"
Swan Bay	Swan Bay	Thos. Casey	40	2	"
South Lismore	Lismore	Walter Cullon	20	3	"
South Arm	Tweed River	W. R. Esleke	80	1	"
Swan Bay	Swan Bay	J. Fitzpatrick	33	3	2	1	"

APPENDIX 2—continued.

Name of Holding in alphabetical order.	Post Town of Holding.	Name of Occupier.	Acreage	No. of Horses.	No. of Cattle.	No. of Sheep	No. of Pigs.	To whom returned.
Casino—continued.								
Swan Bay	Swan Bay	John Flett	36		4			Police.
"	"	John Frazer	40	3	2			"
South Woodburn	Woodburn	John Flatley	200	9	29			"
South Lismore	Lismore	P. Gallagher	156	6	21		3	"
South Ballina	Ballina	G. Johnston	105	1				"
Shannon	Casino	C. Handcock, junr.	104	1	8			"
South Arm	Tweed River	C. Hall	140	3				"
South Ballina	Ballina	H. F. Hayward	80	3	8			"
Shannon	Casino	D. Lockhart	291	6	10			"
Stotts Creek	Lismore	J. M'Intyre	80	3			5	"
Sandy Flat	Casino	Alex. M'Leish	120	1	2		4	"
South Ballina	Ballina	M. Moylan	80	2	6			"
Swan Bay	Swan Bay	Alex. Munro	25		6		1	"
"	"	F. M'Namara	308	2	75			"
"	"	A. M'Pherson	264	9	25			"
Steve Ring's Plain	Lismore	H. M. M'Aughey	40	4	12			"
"	"	John M'James	198	10	20			"
Skinner's Creek	"	John Murphy	640	1	3			"
South Lismore	"	M. Murphy	40	8	17			"
"	"	John Maher	100	5	20		3	"
Skinner's Creek	"	Ewen M'Donald	200	1	4		3	"
"	"	Thos. Barrett	140	1				"
Swan Bay	Swan Bay	Dan. M'Pherson	100	14				"
"	"	Theo. M'Crossan	200	5	45		2	"
"	"	R. Paine	80	3	14			"
South Lismore	Lismore	W. J. Porter	40	1	14			"
Stone Quarry	Casino	John Pumpfrey	50	1				"
South Ballina	Ballina	Paul Phipps	150	6				"
Swan Bay	Swan Bay	Thos. Smith	260	10	30			Inspector.
"	"	John Grant		3	30			"
Shannon Brook	Casino	John Ryan	200	2	8			"
Teven	Lismore	Henry Crawford		1	3			"
"	"	Joseph Stines	580	5	3			"
"	"	Nicholas M'Cann	50	2	10			"
Tulip Creek	"	Robert Lang	54	10	16			"
"	"	Hy. Lang	350	7	14			"
Tuckinbill Creek	Woodburn	Charles Durlington	207	15	20			"
"	"	A. Freeborn	60	7	23			"
"	"	Walter Earea	40	3	9			"
"	"	M. M'Cornick	450	9				"
Terrania Creek	Lismore	John Young	320	2				"
"	"	C. Woodman	400	2	4			"
"	"	R. M'Burnie	60	8	30			"
"	"	W. Londman	382	3	5			"
"	"	W. Sneath		6	4			"
"	"	Mrs. Davis	40	1	15			"
"	"	J. Costello	193	1	16			"
"	"	L. Armbuster	320	9	26		6	"
"	"	F. W. Reis	180	7	40			"
"	"	John Harley	40	1	25			"
Tabulam	Tabulam	Edward Scott		9	20			"
"	"	W. J. Hault	5	5	13			"
"	"	Mrs. Donavan		5	40			"
"	"	M. G. Jordan	258½	35	2			"
"	West	George Smith		8	16			"
Tallarook	Casino	F. Porter	640	8	217			"
Tatham	Tatham	W. Taylor	218½	3				"
"	"	Joseph Ruthbone	2	9				"
"	"	P. Moran	319	5	60			"
"	"	James Campbell	237	5	115			"
"	"	Thos. Marsh	488	12	50			"
"	"	Owen O'Neil	106½	3	8			"
"	"	George Armstrong	127	23	75			"
"	"	J. V. Rapp	556	21	62			"
"	"	W. Leahy	200	10	1			"
"	"	Thos. Hannah	30	10	3			"
"	"	Wm. Stack	120	4	35			"
"	"	Wm. Spencer	45	9	20			"
"	"	Henry Pidcock	1,656	30	300			"
"	"	James Leahy	520	12	8			"
"	"	George Stack	80	10	30			"
"	"	P. Moran	48½	12				"
"	"	J. Moran	71½	4	7			"
Teven Creek	Lismore	Denis Nann	200	6	20			"
"	"	Robert Wilson	640	3	36		4	"
"	"	Richard King, sen.	80	2	8			"
"	"	Henry King	130	2	12			"
"	"	Thos. Pearce	100	1	2			"
"	"	R. S. King	40	2	15			"
"	"	H. C. Morris	150	1	5			"
"	"	Wm. Johnston	640	1	9			"
"	"	Barbara Shaw	240	6	10			"
"	"	A. Crozier	300	1	9			"
Teven Mountain	Alstonville	Thos. Hunt	260	3	15			"
Tuckombil	"	Wm. Cooper	100	5				"
Tweed River	Tweed River	John Hindmarsh	45	3	7			"
Teven	Alstonville	Jabez Carson	200	1				"
Tintinbar	Tintinbar	Jos. M'Guire, jun.	150	4	13			"

APPENDIX 2—continued.

Name of Holding in alphabetical order.	Post Town of Holding.	Name of Occupier.	Acres.	No. of Horses.	No. of Cattle.	No. of Sheep.	No. of Pigs.	To whom returned.
Casino—continued.								
The Springs	Rous	E. Cooper	200	4	11			Inspector.
Thornton	Casino	M. Maguay	640	17	234			"
Tintinbar	Tintinbar	J. Graham		1				"
"	"	B. Cooper		3				"
"	"	L. Cloutier	80	1				"
"	"	Herbert G. Little		2	2			"
"	"	A. Clement		1				"
"	"	R. Spencer		2				"
"	"	B. Brook	400		1			"
"	"	J. G. Lund	40	6				"
"	"	W. J. Towner	50	2				"
"	"	G. H. Jarrett	52	6	1			"
"	"	E. Ryan	8	7	2			"
"	"	W. J. Rowe		3	1			"
"	"	Joshua Browne	120		2			"
Tomki	Casino	Denis Alcock	3	6	8			"
"	"	Joseph Murphy		2				"
"	"	W. Bermingham	58	6	10			"
"	"	P. Bugden	183	8	50			"
"	"	John C. Irving	14,822	139	1,953			"
"	"	John Lamont	100	14	18			"
"	"	John Cass	79½	4	8			"
"	"	John Palmer		9				"
"	"	James Morris		9	6			"
"	"	Joseph Irvin	23	4	6			"
"	"	Thos. Frame	39½	2	4			"
"	"	Alex. Kennedy	42	5	2			"
"	"	Arch. M'Dermid	43½	5	7			"
"	"	Thos. Coughlan		5				"
"	"	George Cox	144	8	6			"
"	"	H. J. Palmer		3				"
Tooloom	Tooloom	Wm. Urben	160	8	4			"
"	"	Bank New South Wales	128,000	50	10,143			"
Tucki Tucki	Wyrallah	H. M'Kenzie	213	9	10			"
"	"	Kenneth M'Kenzie		20	10			"
"	"	John Currie	180	4	20			"
"	"	S. Cook	641	23	130			"
"	"	Mary Cameron	350	15	100			"
"	"	C. Robson	450	31	60			"
Tuckombil	Woodburn	George Greful	130	4	1		1	Police.
Tomki	Casino	W. H. Gorton	44	3	1			"
"	"	D. O. Gorton	50	4				"
Tintinbar	Tintinbar	J. R. Topper	40	1				"
Tweed River	Lismore	Thos. Tyler	40	1				"
"	Tweed River	Robt. W. Tighe	50	2				"
Tuckombil	Woodburn	Thos. J. Watson	154	4	10		2	"
Teven Creek	Lismore	G. M. Woods	40	1	3			"
Teven Junction	"	H. Watson	285	12	2			"
Tomki	Casino	Wm. Wood	80	12	30		8	"
Targarah	Tweed River	Wm. Warrell	100	2				"
Tunstal	Lismore	John Walsh	40	5	8			"
Tumbulgum	Tweed River	James Waugh	40	1	2			"
"	"	John Waugh	50	2	1			"
Tintinbar	Tintinbar	W. Graham	640	12	50			"
"	"	Ch. Garrett	310	1	2			"
Tomki	Casino	T. Baker	40	6	10			"
Tatham	Tatham	John Brennan	32	6				"
Teven Creek	Lismore	Wm. Brown	111	1				"
Tunstal	"	Anton Bebo	34	1				"
Tweed River	Tweed River	A. J. Bridges	120	2				"
Tomki	Casino	W. E. Rankin	66	5	5			"
"	"	G. Rankin	45½	4				"
"	"	Jos. Roderick	78	7	23			"
Tweed Junction	Tweed River	James Ritchie	140	2				"
Tuckombil	Woodburn	Robt. Kirkwood	80		4			"
Teven	Lismore	Thos. Robb	640	1				"
Tucki Tucki	Wyrallah	Ch. Robson	462	30	70		20	"
Tabulam	Tabulam	W. Robb	26	25	3		9	"
Tomki	Casino	D. M'Eleny	35	4	6			"
"	"	D. Matheson	70	2			2	"
Tathra	Tatham	E. Maguire	39	10	14		3	"
Targarah	Tweed River	A. M'Gilvery	80	3				"
"	"	Colin M'Neil	100	1				"
"	"	Neil M'Leod	124	1				"
"	"	Alex. M'Leod	150	3				"
Teven Creek	Lismore	A. M'Cloud	200	1				"
Tintinbar	Tintinbar	C. Martin	50	1				"
Targarah	Tweed River	H. Newman	390	3				"
"	"	M. M'Mahon	400	1				"
"	"	J. M'Innes	300	1				"
"	"	A. M'Kinnon	626	4				"
"	Tweed River	Alex. M'Aulay	646	4				"
"	"	Jas. M'Irvan	320	1				"
"	"	A. M'Irvan	320	1				"
Tweed River	"	Jas. M'Kinsey	640	2	1		6	"
"	"	Paul Free	300	1				"
"	"	John M'Leod	600	5	10		6	"
"	"	W. M'Kell	350	2				"

APPENDIX 2—continued.

Name of Holding in alphabetical order.	Post Town of Holding.	Name of Occupier	Acreage.	No. of Horses.	No. of Cattle.	No. of Sheep.	No. of Pigs.	To whom returned.
<i>Casino—continued.</i>								
Terranora Creek	Tweed River	D. K. McLeod	700	4	130			Police.
Tatham	Tatham	P. Murphy	606	7	4		6	"
"	"	A. McClymont	440	4	20			"
Tunstal	Lismore	F. Margoll	10	5				"
Tucki Tucki	Wyrallah	K. McPherson	240	20	10			"
Tabulam	Tabulam	Jas. Moloney	10	20	40		20	"
Terranora Creek	Tweed River	R. C. Montgomery	240	1	9		14	"
Teruarm Creek	Lismore	Wm. McQuilty	50	2	7		1	"
Tatham	Tatham	Hugh Polson	72½	2	7			"
Tweed River	Tweed River	Pringle, Shanker, & Co	120	6				"
"	"	"	195	8				"
Tomki	Casino	G. Lyons	40	3	4		1	"
Tumbulgam	Tweed River	Alex. Logan	68	4				"
Tomki	Casino	Ch. Lockhart	80	2	14		2	"
"	"	Wm. Layton	38	5	8			"
Tweed River	Tweed River	Thos. Lillie	140	3	30		2	"
Tunstal	Lismore	David Hurley, junr.	440	25	50		4	"
Tucki Tucki	Wyrallah	Wm. Hoff	80	7	40			"
Tunstal	Lismore	D. Hurley	200	6	50		2	"
Tomki	Casino	John Fallon	76½	3	35		12	"
Tweed River	Tweed River	John Ford	120	1	3		6	"
Tabulam	Tabulam	John Fogwell	39	8			3	"
Tomki	Casino	P. Dougherty	40	9	6		6	"
"	"	Jas. Dunney	60	2				"
Tweed River	Tweed River	G. Dinsey	140	4	30		5	"
Tallawik	Casino	Peter Duffy	330	1	6			"
Tygalah	Tweed River	Thos. Dinsey	50	1				"
Tintenbar	Tintenbar	Thos. Chilart	40	3				"
"	"	Wm. Chilart	300	5				"
Tweed River	Tweed River	Colonial Sugar Refining Co.	400	10				"
Teven Creek	Lismore	W. H. Crook	80	3			2	"
Tunstal	"	John Campbell	1,200	8				"
"	"	Archibald Campbell	1,750	10	30			"
Tomki	Casino	J. Cameron	42	5	10			"
"	"	Ch. Comeron	84	6	23		16	"
"	"	Jas. Coulton	30	2			11	"
"	"	John Cowan	84	9				"
The Vale	"	Martha Chappell	54	1				"
Tweed River	Tweed River	Wm. Cashin	83	3	12		5	"
"	"	Jno. Campbell	100	1				"
Tucki Tucki	Wyrallah	Mary Cameron	400	18	100		12	"
Tomki	Casino	P. Casey	240		60			"
Terranora Creek	Tweed River	Henry Caddy	120	2	9			"
Tumbulgam	"	Wm. Collins	12	3	3		20	"
Tomki	Casino	John Casey	950	5	70			"
Tumbulgam	Tweed River	Thos. Campbell	895	25	550			"
Tabulam	Tabulam	H. Cahey	311	6				"
Tucki Tucki	Wyrallah	Richd. McKenzie	143	9	25		13	Inspector.
"	"	John Matheson	310	12	15			"
Tunstal	Lismore	Ch. H. Stanford	900	25	80		30	"
"	"	A. J. White	200	4	20			"
"	"	Margaret Curtain	100	7	60			"
"	"	Leonard Shyble		5	5			"
"	"	John Shyble		4	12			"
"	"	Patk. Kelly	350	1				"
"	"	T. J. McIntyre	640	5	57			"
"	"	Louisa E. Lee	40	6	4			"
"	"	Peter Shyble	100	2	3			"
"	"	J. J. Beveridge	640	7	100			"
"	"	James Smith	70	1				"
"	"	Saml. Campbell		27	600			"
"	"	E. Davis	40	3	20			"
Tuckerumba	Wyrallah	H. M. McAnghey	40	5	12			"
Power Hill	Lismore	Johanna Hanley	1½	4	29			"
Tabulam	Tabulam	Margaret Parker		4	40			"
"	"	Marianna Chauval	96,000		320	12,000		"
"	"	Alfred Taylor			20			"
Tumbulgam	Tweed River	Henry Skinner	140	6	20			"
"	"	Wm. Charles		2	16			"
Taggleby	"	W. A. Hall	72	4	27			"
Trelawney Byron	Tintenbar	F. Wareham		1				"
Talbotville	Lismore	H. Talbot	150	2	1		2	"
Tomki	Casino	Wm. Summers	90	3	30		5	Police.
"	"	Hannah Stack	60	6	2		16	"
Tintenbar	Tintenbar	T. A. Solmon	90	1			1	"
Tweed River	Tweed River	Henry Lamin	40		1			"
"	"	James Sims	31	3				"
Terranora Creek	"	Joseph Staunton	90	1				"
Tumbulgam	"	P. Smith	2	5	7		1	"
Tygalah	"	Thos. Kyle	100	4	10		6	"
"	"	Wm. Kyle	17½	2	1			"
Tomki	Casino	John J. Newton	22	2				"
Tweed River	Tweed River	George Newport	158	5				"
Terranora	"	John Neylon	330	7	50		2	"
Tweed River	"	G. S. Nevin	27	1				"
Terranora	"	Jas. O'Reilly	57	3	4			"
Tomki	Casino	Thos. Irvine	305½	40	150			"
"	"	H. Asbeny	68	6	8		1	"

APPENDIX 2—continued.

Name of Holding in alphabetical order.	Post Town of Holding.	Name of Occupier.	Acreage.	No. of Horses.	No. of Cattle.	No. of Sheep.	No. of Pigs.	To whom returned.
<i>Casino—continued.</i>								
Terranora Creek	Tweed River	H. Schroder	90	1	12			Police.
Tumbulgam	"	Wm. Stewe	10	1			2	"
Tuckenbil	Woodburn	D. Mathews	91	2	16		5	"
Terranora Creek	Tweed River	R. C. Montgomery	240	1	9		14	"
Tintenbar	Tintenbar	Jas. Lowe	40	1	2		1	"
Tumbulgam	Tweed River	L. B. Panning	2	1				"
Tuckenbil	Woodburn	A. Fowler	170 ³	3				"
Umungar	Casino	T. Hill	16,000	65	830			Inspector.
Woodburn	"	Wm. Jervis	91	4	4		4	Police.
"	"	Robt. Barker	130	1	2		3	"
Woodlands	"	Wm. Brown	191	20	6			"
Woodburn	Woodburn	J. J. Brown	40	3	5			"
"	"	F. Wakely	140	6	20			"
Woodenbury	Tabulam	W. Neill	600	25	40		10	"
"	"	Richard Neaves	320	1				"
White Swamp	Casino	Thos Stanley	90	1	16			"
Wardell	Wardell	S. Smith	14	1	2		7	"
Wyrallah	Wyrallah	Mrs. M'Pherson	320	1	8		1	"
Wilson's Creek	Lismore	Jas. Marshall	200	1				"
Woodburn	Woodburn	F. G. Mortlock	40	2				"
"	"	Alex. M'Innes	40	3	20			"
"	"	M. M'Brian	50	5	10		1	"
Wardell	Wardell	D. M'Intyre	300	1	10		7	"
"	"	Geo. D. M'Donough	149	8	50			"
"	"	John Mullen	200	8	40		12	"
"	"	John M'Donald	200	2	32			"
Wilson's Ridges	Lismore	C. M'Canna	40	2	12			"
Woodburn	Woodburn	G. M'Culloch	23		2			"
"	"	M. Furgate	50	3	2			"
Wyrallah	Wyrallah	W. Thompson	165	1				"
"	"	Wm. Tulk	50	5	7			"
Wardell	Wardell	George Taylor	40	1	2		2	"
Wyrallah	Wyrallah	John Partridge	220	7	28		12	"
Wardell	Wardell	C. Perry	1	1				"
Wyrallah	Wyrallah	Albert Law	100	6	9			"
Waldeck	Lismore	R. Lindsay	200	1				"
Wollongbar	"	C. Lonsinan	195	3	5			"
Wein Wein	"	Thos. Hicks	640	2				"
Wilson's Creek	"	Chas. Hedington	440	21	30		5	"
Willow Farm	"	H. Hatton	40	2			2	"
Woodburn	Woodburn	Thos. Holland	52	4	2			"
"	"	B. Hart	2	2				"
"	"	Wm. Hart	105	1				"
Woorooloolgan	Casino	F. Hildebrandt	50	3	6		22	"
Wardell	Wardell	E. B. Hollingworth	160	3	27			"
White Swamp	Casino	W. T. Fletcher	80	17	22			"
Woodburn	Lismore	Thos. English	80	2	22			"
Wyrallah	Wyrallah	John Eastment	137	18	50		6	"
Woram	Tatham	G. Duffy	126	3				"
"	"	A. Blanch	100	3	40		1	"
Wardell	Wardell	Wm. Drewett	40		10			"
Wyrallah	Wyrallah	J. Doyle	109	6	33			"
"	"	A. Harmer	355	4	6		1	"
Wilson's Creek	Lismore	A. Cameron	134	1				"
Woodburn	Woodburn	Robt Connor	110	4				"
"	"	John Ballentyne	155	8	40		2	"
"	"	J. T. Collev	40	2				"
"	"	Elizabeth Brown	40	2	2			"
"	Casino	G. Clancy	80	7	36		2	"
"	"	Owen Boland	40	8	20		2	"
Wyrallah	Wyrallah	D. Chisholm	47	6	14		1	"
"	"	J. Collingwood	30	8	2			"
Wine Wine	Lismore	Hugh Clark	200	1				"
White Swamp	Casino	E. Young	200	5	40		12	"
Wilson's Creek	Lismore	John Gay	400	1	13			"
"	"	Mathew Gay	400	2	13			"
Wilson's Ridges	"	John Gollan	300	8	9		1	"
"	"	John Burgess	220	3	12			"
"	"	John Gwynne	92	5	20		3	"
Woodburn	Woodburn	G. Girssell	16	2	2			"
"	"	Thos. Gray	280	9	60		2	"
Wilson's Ridges	Lismore	Thos. Greenhalgh	50	1				"
White Swamp	Casino	John Watson	50	10	22		1	"
"	"	Edwd. Watson	100	5	40		18	"
White Hill	"	John Boyd	132	1	18			"
Wiangara	Casino	W. C. Bundock	101,900	134	8,587	200		Inspector.
Wyrallah	Wyrallah	John M'Inniss	198	10	20			"
"	"	W. Munro	118	13	16		4	"
"	"	John Flynn		3				"
"	"	Hannah Burley	40				8	"
"	"	D. Sherlock	284	8	12			"
"	"	W. Hunsen		2	2			"
"	"	Edward Tulk	290	4	30			"
"	"	Levi Tulk	250	2	16			"
"	"	J. Sherlock	20	6	47			"
"	"	John Sherlock	240	6	40		2	"
"	"	W. Stevens		6				"
"	"	Alex. Thorbam	150	3	10			"

APPENDIX 2—continued.

Name of Holding in alphabetical order.	Post/Town of Holding.	Name of Occupier.	Acreage.	No of Horses.	No. of Cattle.	No. of Sheep.	No. of Figs.	To whom returned.
Casino—continued.								
Wyrallah.....	Wyrallah	J. Webber	329½	22	55	9	Inspector.
"	"	Alex. M'Donald	8	9	"
"	"	W. Argue	880	20	50	"
"	"	J. Breckenridge	670	10	20	"
"	"	Wm. M'Donald	40	3	10	"
"	"	F. B. Allen	190	5	15	"
"	"	John Golding	91	4	12	2	"
"	"	J. B. Thorbam	260	2	15	"
"	"	George Golding	60	1	4	"
"	"	Wm. Lano	42	7	40	1	"
"	"	Albert Lano	102	6	14	"
"	"	Wm. Pestell	99	6	5	"
"	"	Robert Pestell	2	"
"	"	John Doyle	100	8	34	"
"	"	Catherine M'Mahon	77	20	80	"
"	"	Richard M'Mahon	13	30	"
"	"	G. Sladen	3	"
"	"	John Webber, senr.	228	10	30	"
"	"	Thos. Moss	205	9	30	5	"
"	"	John Mallett	4	"
"	"	Arthur W. Herman	60	4	1	"
Wyandah	Lawrence	Wm. Slocombe	150	20	60	"
"	"	Hy. Clarke	400	26	70	"
"	Tatham	Charles Clarke	26	30	"
"	Lawrence	Alex. Whiteside	50	4	26	"
"	"	E. T. Smith	2,650	15	165	"
Wardell	Wardell	George Carolan	1	"
"	"	Mrs. J. M'Cann	40	8	"
"	"	Edmund Mallett	80	10	30	"
"	"	J. L. Elder	160	6	29	"
"	"	S. Sohn	560	5	2	"
"	"	John Poor	4	7	"
"	"	M'Intosh & Smith	88	5	"
"	"	John Remdon	80	2	6	"
"	"	Jas. Brown	1½	3	3	"
Wollingbar	Lismore	Thos. Goodsman	90	2	9	"
"	"	Wm. Kesby	180	3	7	"
"	"	F. Chadwick	108	1	3	"
"	"	Jas. Redland	107	2	3	"
"	"	P. Cochrane	195	7	13	"
"	"	F. E. Rashworth	40	1	2	"
"	"	T. Evans	3	"
"	"	L. Jamison	100	1	6	"
"	"	J. Seccomb	140	4	11	"
"	"	W. H. Smith	150	3	8	"
"	"	Wm. Bryant	290	5	17	3	"
Woram	Tatham	Wm. Green	191	12	60	"
Wein Wein	Eureka	H. W. Beddoes	640	1	4	"
White Hill	Casino	Robert Little	60	8	70	"
Westwood	"	A. Peterson	68	30	10	"
Wilson's Creek	Lismore	W. M'Kinnon	450	8	7	14	"
"	"	J. Sunes	316	10	40	5	"
"	"	Rodk. M'Kinnon	100	5	8	"
"	"	J. Johnston	552	15	50	"
"	"	George Maxwell	100	6	4	"
"	"	John Maxwell	161½	1	"
"	"	Samuel Trimble	640	2	14	"
"	"	R. Johnston	200	2	7	"
Wilson's Ridges	"	J. Gwynne	191	5	16	"
"	"	Margaret Gwynne	180	4	26	"
"	"	Wm. Gwynne	118	6	30	"
"	"	George Fischer & Sons	80	15	8	"
"	"	G. Fischer, junr.	80	3	2	"
"	"	Joseph Roberts	87½	1	3	3	"
"	"	James Gwynne	100	3	7	"
"	"	G. P. Donovan	244	9	41	"
Woodburn	Woodburn	W. Corrigan	320	12	90	"
"	"	G. Ireland	2	"
"	"	P. M'Laren	362	5	22	4	"
"	"	G. Hawker, senr.	46	4	5	"
"	"	F. Thompson	320	12	160	6	"
"	"	Margaret Dwyer	133	8	"
"	"	Jas. Lang, senr.	130	3	40	"
"	"	J. Pratt	400	8	65	"
"	"	Alex. Lang	404	30	30	"
"	"	R. Gollan	115	12	20	"
"	"	John Lang	250	10	60	"
"	"	A. Meston	100	4	60	"
"	"	Jas. Puddle	96	10	11	"
"	"	P. C. Thomas	145	10	30	"
"	"	R. A. D. M'Kenzie	27	4	"
"	"	F. Mulgate	200	3	12	"
"	"	Walter Murphy	104	8	5	"
"	"	Henry Kurts	142	10	13	"
"	"	John Thomas	236	7	36	"
"	"	G. Wagner	460	5	90	"
"	"	W. Woodford	3	1	16	"
"	"	Charles Durrington	207	10	7	"

APPENDIX 2—continued.

Name of Holding in alphabetical order.	Post Town of Holding.	Name of Occupier.	Acreage.	No. of Horses.	No. of Cattle.	No. of Sheep.	No. of Figs.	To whom returned.
<i>Casino—continued.</i>								
Woodburn	Woodburn.....	M. Campbell	123	10	30	Inspector.
"	"	J. Bettridge	820	15	200	"
"	"	Wm. Norman	96	1	2	"
"	"	Hy. Norman	54	6	"
"	"	M. Duffy	100	3	28	"
"	"	Jas. M'Laren	127½	9	"
"	"	Charles Norman	97	2	"
"	"	Thos. Boland	70	3	12	"
"	"	George Gollan	82	10	30	"
"	"	H. C. Doran	3	2	"
"	"	John J. Havres	60	1	5	"
"	"	Colin M'Larren	340	4	18	"
"	"	Samuel Davis	70	7	10	"
"	"	Mark Meehan	95	4	14	"
"	"	W. J. White	26	10	30	"
"	"	Jas. Lang, junr.	40	6	8	"
"	"	F. M'Brinn	200	14	90	"
"	"	Herbert C. Leeson	600	4	"
"	"	John Hasking	50	4	1	"
"	"	Jas. Colley	100	5	30	"
"	"	Jeremiah English	64	2	12	"
"	"	James M'Kee	40	4	2	"
"	"	Wm. Tusram	240	7	38	"
"	"	D. W. Cowan	11	6	"
"	"	Wm. Gollan	980	35	200	"
"	"	Hugh M'Phee	290	18	60	"
"	"	Jas. O'Farrell	240	4	50	"
"	"	Edwin Sheather	19	"
Woodview	Casino	Wm. Cronke	320	20	70	"
Wooroowoolgan	"	Michael Riley	14	16	"
"	"	L. M. O'Shadwell	17	"
"	"	Griffiths, Fanning, & Co.	250,000	150	18,000	"
"	"	John Gould	65	10	15	"
"	"	Walter Duck	15	80	"
"	"	F. G. Fanning	12	"
Woodside	"	J. White	700	12	180	"
Woollit's Hut	"	Alex. Armstrong	690	10	170	"
Woram	"	John Vitler	114	8	14	"
"	Tatham	Angus Livingston	50	12	6	"
"	"	Thos. Hannah	30	4	"
"	"	James Morrissey	1	10	"
"	"	Thos. Curry	30	5	"
"	"	Henry Rauer, senr.	844	12	150	"
Woodburn	Lismore	P. Bannon	45	30	"
"	"	Daniel Duffy	373	7	80	"
"	"	James Taylor	320	14	80	"
White's Head	Ballina	J. Sharp, junr.	30	4	20	4	"
Wardell	Wardell	E. Durrington	40	3	1	"
Woodburn	Woodburn	John Gollan	518	8	120	"
Woodville	Casino	Thos. Croak	320	20	70	"
Wardell	Wardell	Robert Randall	160	3	15	"
Yulgilbar	Grafton	A. Rolston	3	"
"	"	E. D. S. Ogilvie	216,800	350	11,500	1,000	"
"	"	W. Parkinson	7	"
"	"	Thos. Satren	1	"
Yellow Creek	Tabulam	Henrietta Ware	18	70	90	4	"
Total.....			2,069,854½	15,234	164,270	2,737	1,695	

APPENDIX 2—continued.

Name of Holding in alphabetical order.	Post Town of Holding.	Name of Occupier.	Acreage.	No. of Horses.	No. of Cattle.	No. of Sheep.	No. of Pigs.	To whom returned.
Cobar.								
Amphitheatre	Cobar	Dickson & Leslie Bros.	174,720	20	7	28,000	2	Insp. & C.P.S., Cobar
Arlington Plains	Ivanhoe	Michael Ward	20,000	7	16	2,000	...	"
Baloura	Nymagee	J. W. Hathaway	45,000	6	10	4,000	...	"
Baden Park	Wilcannia	Swift & Haun	224,000	30	49	33,985	...	Wilcannia
Babinda	Wicklow	Pettett & Cameron	38,000	20	35	7,500	...	Cobar
Barnato	Cobar	Loughnan & Co.	495,800	60	232	53,107	...	"
Belford	Gilgunnia	Bromfield Bros.	110,500	50	123	17,102	...	"
Bedooba	"	Read & Evans	120,000	11	31	13,011	...	"
Booroondara	Cobar	Exors. D. J. O'Neil	120,000	8	12	14,815	...	"
Booroomugga	"	P. J. Kelly	128,000	4	10	6,000	...	"
Boppy Hotel	"	J. J. Allan	40	6	11	"
Bulla Bulla	"	H. & J. Campbell	128,000	16	1	12,000	...	"
Bulgoo	"	James Conley	128,000	5	30	3,000	...	"
Buckwaroon	"	Hon. Lackey	112,000	10	50	9,000	...	"
"	"	A. J. Edwards	40	2	"
Budgery	Nyngan	A. H. McCulloch & Co.	68,000	4	...	8,017	...	"
Central C.	Gilgunnia	Geo. Frew	60,000	17	...	9,520	...	"
Cobar	Cobar	A. Sheridan	200	4	100	...	3	"
"	"	P. Andrew	100	4	20	"
"	"	James Morrissey	620	14	"
"	"	S. Andrews	100	4	20	"
Coronga Downs	"	Richardson & Co.	128,000	22	20	15,000	...	"
Corong Peak	Bourke	Booth, Burton, & Co.	270,000	25	35	31,070	...	"
Coolebah	Cobar	Walsh & Sons	64,000	12	15	13,000	...	"
Double Gates	"	Thomas Ward	40	6	8	...	6	"
Eighteen-mile Tank	"	R. Holden	40	3	"
Florida	Nyngan	M. C. Langtree	60,000	20	1	6,335	...	"
Fulham	Wilcannia	Desailly & Brougham	180,000	25	2	21,284	...	"
Geweroo	Cobar	Clement Bros.	132,000	35	40	14,150	...	"
Gilgunnia	Gilgunnia	Hy. Kruge	600	30	58	...	30	"
Gidgecalambo	Cobar	G. A. Broughton & Co.	192,000	30	16	20,533	...	"
Gap Inn	Hermitage	W. Budd	40	4	12	"
Hartwood	Nymagee	E. Roset	71,840	5	23	4,635	...	"
Hermitage	Hermitage	Hy. Hall	200	12	50	"
Hermitage M.	"	W. Frost	35,000	11	4	6,230	...	"
Hilda Vale	Cobar	Thos. Lean	640	4	40	"
Kaleno	"	W. H. Fletcher	122,000	25	9	17,107	...	"
Kew	Wilcannia	Geo. Desailly	64,000	15	...	5,840	...	"
Keewong	Mosgiel	R. Edgar	250,000	40	96	8,918	...	"
Lachlan Downs	Gilgunnia	Mackennon & Macrae	164,080	66	200	13,000	...	"
Leila	Cobar	James Cotton	400	7	"
Lerida	"	Oakden & Brown	158,000	67	16	11,275	...	"
Louth Road	"	Hy. Knight	80	9	2	"
Marfield	Ivanhoe	Fartier & Co.	448,000	114	20	26,588	...	"
Manpond	Cobar	Thos. Letcher	40	3	"
Meryula	"	Alison & Son	512,000	35	25	25,000	...	"
Meryula Hotel	"	Robert Ross	240	4	60	...	3	"
Moothumbic	Euabalong	A. R. Inglis	116,000	29	23	12,634	...	"
Moynlamba	Cobar	C. H. Smith	48,000	10	5	6,000	...	"
Mount Grenfell	"	Hervey & Sons	25,000	20	40	2,900	...	"
Mount Manara	Ivanhoe	John Hay	200,000	40	132	38,511	...	Wilcannia.
Mulga Downs	Cobar	Edgar Bros.	64,000	15	14	13,000	...	Cobar.
Nekarboo	"	Walker Bros.	240,000	40	18	29,250	3	"
"	"	G. Gutteridge	80	13	9	"
Nillera	"	G. Roy & Co.	120,000	27	80	11,165	...	"
North Peak	Gilgunnia	M'Donald & Co.	32,000	6	12	1,480	...	"
"	"	Wm. Thomas	40	2	"
Nymagee	Nymagee	Davis, Craig, & Pratt	120,000	8	9	1,000	...	Cobar.
"	"	J. M'Comisky	15	21	"
"	"	James Sutton	320	5	"
"	"	L. H. Scott	500	3	20	"
"	"	S. J. Glynn	40	20	22	"
"	"	Wm. Hy. Jones	120	...	6	"
Pangee	Condoblin	Moodie, Donaldson, & Co.	363,680	52	12	38,200	...	Cobar.
Paddington	Cobar	Macpherson & Co.	500,000	138	76	48,334	...	"
"	"	P. Smith	40	10	40	...	14	"
"	"	F. M'Clincy	40	13	"
Pulpulla	"	Josephson & Nisbet	128,000	54	45	13,090	...	"
Priory Hotel	Nymagee	John Chase	40	1	"
Restdown	Cobar	Robson, Whittey, & Co.	98,251	14	12	15,086	...	Cobar.
Sandy Creek	"	Thos. Kelly	40	1	"
"	"	A. Francisco	40	26	"
Saul's Tank	"	John Parker	40	18	10	325	380	Cobar.
Shearley's Hotel	"	John Hanning	40	30	60	...	20	"
Springfield	"	Fulton, Haster, & Co.	128,000	40	40	13,310	...	"

APPENDIX 2—continued.

Name of Holding in alphabetical order.	Post Town of Holding.	Name of Occupier.	Acreage.	No. of Horses.	No. of Cattle.	No. of Sheep.	No. of Pigs.	To whom returned.
<i>Cobar—continued.</i>								
Spring Flat.....	Nymagee	Dan Doyle	120	5	2	Insp. & C.P.S. Cobar.
Sussex	Cobar.....	Dowling & Harwood	131,000	1	3	12,931	
Thule	Gilgunnia.....	Allan, P'aramon, & Co....	91,800	12	7	10,052	"
The Peak	Cobar.....	Hy. Graves	228	1	9	"
"	"	A. M'Guinness	640	3	150	"
The Meadows	"	The Exec. H. B. Welsh...	128,000	60	50	18,803	"
The Rookery	"	John Hurley	64,000	2	50	1,000	"
The Wilgar	"	Joseph Harris	640	50	36	35	"
The Priory	"	J. C. Wallace & Co.	128,000	70	24	16,771	3	"
The Gilguy	"	J. J. Windsor	200	8	30	"
Tiltangra.....	"	C. A. Brigstocks & Co.	163,200	30	6	23,833	"
Tiltagoona	"	Russell Bros.	134,000	13	"
Tindary	"	C. A. Chesney & Co.	345,000	55	43	30,230	"
Tindary Hotel	"	R. Livingstone	40	2	"
Trowel Creek	Hermitage	O'Mahoney Bros.	62,000	20	50	13,500	20	
Wilgaroon	Cobar.....	G. A. Church & Co.	190,000	20	20	5,000	Cobar.
Willeroon	"	C. Anyon	414	8	1,160	
Wilga Downs.....	Giralambone.....	Fink & Co.	119,000	30	24	13,573	
Wilago	"	Gennys & Rothey	114,000	9	10	14,000	
Wirlong	Gilgunnia	Smith Bros.	189,000	25	23	22,300	
Wutagoona.....	Louth	Bank of N. S. W.	239,000	60	2,000	15,425	
Yanda Creek	Cobar.....	James Budd.....	1,280	40	60	413	
			9,145,048	2,111	4,764	904,303	496	

APPENDIX 2—continued.

Name of Holding in alphabetical order.	Post Town of Holding.	Name of Occupier.	Acreage.	No. of Horses.	No. of Cattle.	No. of Sheep.	No. of Pigs.	To whom returned.
Condobolin.								
Burra Burra	Forbes	N. & E. Gatenby.....	128,600	25	30	31,500	...	C.P.S., Condb.
Booberoi	Euabalong	A. J. Haley	120,000	40	20	22,000	...	C.P.S., Hillston.
Back Creek	Marsden	Mary A. Jamieson	55,000	10	20	13,000	...	C.P.S., Marsden.
Boona West	Condobolin	L. M'Lean & Co.....	80,000	25	30	21,230	1	C.P.S., Condb.
Brotheroney	"	E. H. Moulder.....	35,000	40	25	8,104	10	" "
Bygalorea	Wollongough	M'Kellar & M'Leod	129,000	40	43	23,248	...	Police, Wollongough.
Borithumbil Mount	Euabalong	M'Nichol & Bailey	100,000	30	50	10,000	...	C.P.S., Hillston.
Borambil, North and South	Condobolin	J. P. Rowe & Co.	126,000	30	50	29,500	...	C.P.S., Condb.
Billabong & Hiawatha	Marsden	Hy. Ricketson.....	97,500	30	61	33,460	2	C.P.S., Marsden.
Bolygamy, Gulman	Wollongough	Scott & Davidson	29,350	6	12	6,061	...	C.P.S., Condb.
Banar	Condobolin	James Dawson	2,023	40	50	1,410	7	" "
Bimbalingal	Cudgellico	James Cooper	680	7	8	184	2	Inspt. "
Borambil South.....	Condobolin	James Whitley.....	1,280	4	12	570	8	C.P.S. "
Bimbalingal	Cudgellico	Alfred Barton	640	13	7	320	2	Inspt. "
Boona West	Condobolin	Henry Byrum	40	2	" "
"	"	Thomas Byrum	160	5	" "
Balgay	Dandaloo	Calman Bros.	765	18	14	5,063	" "
Banar	Condobolin	John F. Dawson	267	4	" "
"	"	Henry Dawson	587	6	" "
"	"	Alfred May	640	1	" "
Booberoi Creek	Euabalong	John Grey	1,280	3	328	" "
Bogandillon & Moombie	Newlands	Hope Bros.	111,000	27	43	35,707	1	C.P.S. "
Bimbalingal	Cudgellico	William Irvine	640	7	9	443	2	Inspt. "
Borambil South	Condobolin	Thos. Johnston	640	8	75	40	" "
Bald Hills	Cudgellico	James Molloy	640	3	15	" "
Back Creek	Marsden	M. M'Taggart	640	2	" "
Borambil North	Condobolin	Mary Nicholls	120	4	16	4	" "
Borambil South	"	William Porter	640	1	80	" "
Bald Hills	Cudgellico	Henry Phillips	260	1	13	" "
"	"	Charles Phillips	487	4	20	" "
Booberoi	Euabalong	Richard Sutcliffe	396	10	25	" "
Bolygamy, Gulman	Wollongough	Samuel Hill	6,020	10	100	500	2	C.P.S. "
Borambil North	Condobolin	John Thornton	940	7	6	195	6	Inspt. "
Bimbalingal	Cudgellico	Jas. W. Wells.....	640	10	40	250	" "
Borambil North	Condobolin	Robert Rhodes.....	320	11	6	12	15	" "
Back Creek	Marsden	John Dowie	640	6	70	Police, Marsden.
Condobolin Station	Condobolin	Milne, Falconer, & Co.	102,000	48	56	16,215	22	C.P.S., Condb.
" South	"	Hon. George Lee.....	50,790	49	273	18,460	" "
"	"	John May	13	" "
Carlisle	"	G. & R. Doubleday.....	29,000	5	18	4,900	C.P.S., Condb.
Condobolin	"	M. Boulton	542½	7	1	Inspector.
"	"	Jno. Bouffler	255	1	3	70	14	Police.
Cugong	Cugong	P. & S. Byrnes.....	40	18	4	20	Inspector.
Condobolin	Condobolin	R. D. Jones	56ac. 1 rood	6	" "
"	"	W. H. Le'Estrange.....	200	2	12	" "
Cudgellico	Cudgellico	A & D. M'Innes	240	12	5	Police Grenfell
Condobolin	Condobolin	G. W. T. Buron	10	400	Inspector.
Caroon	Woolongough	Wm. Thompson	1,150	10	26	1,032	1	C.P.S. "
Cudgellico	Cudgellico	Benjn. Prior	640	9	8	Inspector.
Condobolin	Condobolin	Wm. Pye	80	2	Police.
"	"	T. A. R. Potter	500	3	" "
Clifton Farm	"	George Burnett	330	4	2	Inspector.
Condobolin	"	John Slater	240	5	5	55	8	" "
"	"	Wm. Shirlaw	208	2	16	" "
Cudgellico	Cudgellico	Richd. Thomas	200	4	16	" "
Condobolin	Condobolin	David H. Tasker.....	95	2	8	2	" "
"	"	John Caban	40	6	" "
Carradoo	Cudgellico	Ed. Townsend	586	3	Police Cudjco.
Cookerburragong	Condobolin	Alex. Greig	640	7	Inspector.
Condobolin	"	Thos Stone	44	6	Police.
"	"	Willm. Gubbin	2	" "
"	"	A. H. M'Keo	2	" "
Cugong	Cugong	Edwd. Byrnes	40	1	4	4	Police Euablig.
Cudgellico	Cudgellico	Joseph Pemberton	75	3	2	1	Police Cudjico
"	"	Wm. Byrnes	6	" "
"	"	John King	2	4	1	" "
"	"	Wm. M'Fadzean.....	8	18	45	" "
"	"	R. E. Young	2	" "
"	"	J. W. P. Bennett	1	" "
"	"	H. R. Wallace	2	" "
"	"	J. C. Knight	2	3	" "
"	"	J. Blacker	2	3	" "
"	"	Wm. Budd	40	2	" "
"	"	Jno. Robertson	1	5	" "
"	"	Jno. Molloy	3	14	" "
"	"	Alex. Huie	2	1	" "
Dundoo Hills South	Wollongough	Richardson & Parkman.....	63,480	15	15	4,200	8	C.P.S. Condb.
Dine Dine	Euabalong	Wm. Attenborough	250,000	34	30	25,000	C.P.S. Hillston.
Euglo	Wollongough	Burcher & Cox.....	120,000	43	63	35,000	2	C.P.S. Conbln.
Erribenderie	Euabalong	Edgar Bros.	20,000	10	12	4,150	C.P.S. Hillston
Euratha	Rankin's Springs	R. & J. Kerr	38,000	10	12	7,578	" "
Euabalong	Euabalong	M'Lean & Frew	20,000	4	2	5,990	" "
Eremeran	"	J. Macnicol & Co.	173,000	34	30	25,000	" "
Euabalong North	"	Matthew Walsh	35,000	6	6	3,400	" "
Euabalong	"	Henry Cabob	29	1	16	Police Euablig.
Evergreen	Cudgellico	Ewen Macrae	2,331	10	3	1,164	C.P.S. Hillston
Euabalong	Euabalong	Ameha M'Lean	1,572	1	2	30	11	Police, Euabalong.

APPENDIX 2—continued.

Name of Holding in alphabetical order.	Post Town of Holding.	Name of Occupier	Acreage.	No of Horses.	No of Cattle	No. of Sheep.	No. of Pigs.	To whom returned.
Condobolin—continued.								
Fourbob Camp	Wollongough	James Milne	23,700	1	3,000	C.P.S. Condobolin
Gobondry	Forbes	James Pike	16,000	6	2,000	2	"
Gorman's Hill West	Wollongough	A. R. Minter	17,000	16	18	2,350	9	"
Gunnegelderie	Hillston	M'Kay & M'Phail	74,500	18	9	5,028	C.P.S. Hillston
Gulgo South	Condobolin	William Richards	15,557	50	70	5,150	3	C.P.S. Condobolin
Gulgo North	"	William Walsh	19,200	5	3,000	5	"
Gobondry	Forbes	James Strickland	320	7	20	6	"
"	"	Donald Campbell	540	2	Police
Gulgo South	Condobolin	Thomas Atkins	668	24	12	24	3	Inspector.
"	"	H. Crouch	1,800	16	20	245	6	"
Glencairn	Cudgellico	G. Malcolm	146	9	2	"
Gobothery	Condobolin	Richard Cobden	620	25	20	70	"
Gainbill	Cudgellico	George Reid	640	4	42	4	"
Gulgo South	Condobolin	Thomas Richards	2,200	20	15	760	2	"
Gorman's Hill West	Wollongough	G. R. Minter	640	16	Police, Wollongough.
Hyandra	Euabalong	John Davis	640	2	80	Police, Cudgellico
"	"	George Turton	40	2	2	2	Police, Euabalong
Hill View	Cudgellico	George Woods	640	3	4	322	Inspector.
Island	Newlands	R. P. Boger	6,000	6	12	100	4	"
Island Creek	"	E. Emsworth	400	10	30	7	"
Illindrie	Condobolin	James Pausons	637	11	21	1	"
Island Creek	Newlands	Lewis Freeman	600	2	Police, Condobolin
Jumble Plains*	Forbes	J. M'Gregor & Co.	70,000	"
Kookerburrangong	Condobolin	Thomas Waite	16,000	20	20	4,200	C.P.S. Condobolin.
Koockibertoo Bk. & West	Wagga Wagga	Trust & Agency Co., Melbourne	70,000	29	60	13,197	"
Kiacatoo	Condobolin	John Brewer	120,000	10	10	22,377	"
Kerriwah	Forbes	George Temple	36,000	11	12	6,265	"
Kiacatoo	Condobolin	Thos. Winters	2,160	3	4	1,200	"
Keeljar	"	Wm. West	640	12	10	Inspector.
Kiacatoo	"	B. M'Namara, junior	640	6	Police, Condobolin.
"	"	John Lewis	80	1	"
Lake Cudgellico	Cudgellico	John Bethel	310½	4	7	Inspector.
Lake Cowal Station	Marsden	S. Wilson, Son, & Co.	175,000	53	121	61,798	3	Police, Grenfell.
Murrin and Moulamein	Euabalong	Eli Crossley	178,000	25	55	15,000	Inspector.
Merringreen	Wollongough	P. J. Cox	45,000	50	50	13,000	"
Melrose	Condobolin	Theo. Harden	550,000	90	40	73,400	5	C.P.S., Condobolin
Murrumbooie	Forbes	H. C. Jeffreys	36,540	10	2	1,900	"
Manna East	"	Edward Jones	22,000	10	5,990	"
Malonga	Rankin's Springs	Mrs. E. Thompson	80,000	21	17	14,215	Inspr., Condobolin
Monument Flats	Wollongough	Peter Leitch	16,000	5	4	2,425	2	"
Moeyong	Rankin's Springs	R. M'Farland & Co.	30,000	12	4,500	"
Milby West	Condobolin	J. Mackay	32,000	3	5,000	"
Mickabil South†	"	J. M'Gregor & Co.	48,000	25	40	20,000	"
Mowbla	"	David Scott	64,000	18	14	6,830	"
Melrose Plains D	Forbes	I. & J. Tout	64,000	17	60	9,600	"
Milby	Condobolin	W. Yeomans & Co.	37,000	9	3	7,150	"
Melrose	"	M. Donoghue	160	7	"
Mt. Weira	Marsden	Jesse Boxhall	320	3	8	501	"
Mickabil North	Condobolin	Charles Cooney	548	5	250	"
Moonbil	Cudgellico	George F. Evans	1,280	3	15	100	"
May View	"	Albert Kelle	640	10	25	30	"
Mickabil North	Condobolin	Patk. Walsh	722	4	Inspector.
"	"	Thos. Walsh	772	5	"
Moonbria	Cudgellico	Adam Beveridge	600	8	"
Mickabil North	Condobolin	R. A. Lowe	80	10	9	"
Moonbie	Newlands	J. Hensworth	640	2	Police, Condobolin.
North Yalgogrin	Wollongough	Thos. R. Cox	76,000	12	20	10,200	C.P.S., Condobolin.
Naradhan East	Rankin's Springs	M'Innes & McKinnon	196,000	32	110	31,360	C.P.S., Hillston.
Nangeribone	Euabalong	Pearson Bros. & Wilson	77,396	26	20	10,280	C.P.S., Condobolin.
Newlands	Newlands	Wm. Crampton	2,306	15	15	2,004	12	Inspector.
Norwood	Cudgellico	John Saville	640	5	47	"
Newlands	Newlands	A. C. Crampton	600	10	30	"
"	"	Elizth. Bloomfield	640	2	Police, Condobolin.
"	"	Adam Maitland	710	10	4	35	Inspector.
Overflow	Nyngan	R. S. Kinnear	320,000	50	22	42,720	"
Orange Plains	Dandaloo	P. H. Osborne	230,000	40	35	25,000	C.P.S., Dandaloo.
Overflow	Nyngan	Benj. Waters	163	20	Police, Condobolin.
Palesthan	Condobolin	W. H. Clements	71,760	1	3	120	Inspector.
"	"	T. J. Barnes, junr.	740	11	398	3	"
"	"	M'Dowall Bros.	3,500	3	7	164	"
Rankin's Spring	Rankin's Springs	James Graham	187	17	Police, Cudgellico.
St. Ives	Condobolin	Henry Rogers	640	14	16	48	1	Inspector.
South Condobolin	"	Thos. Stone, senr.	1,512	6	"
"	"	H. E. Stevenson	51	3	"
South Euabalong	Euabalong	James Thorpe	130	5	"
South Condobolin	Condobolin	D. H. Tasker	309	5	8	2	"
"	"	Charles Wiley	160	4	20	50	30	"
Tara	Euabalong	Dennis Bros	128,000	40	30	12,264	C.P.S., Hillston.
Ungarie	Wollongough	Hunter & Leslie	70,000	7	17,863	C.P.S., Condobolin
Wyalong Upper	Wagga Wagga	John Blyth	100,000	8	3	4,010	"

* Stock included in Mickabil return.

† Including stock running on Jumble Plains.

APPENDIX 2—continued.

Name of Holding in alphabetical order.	Post Town of Holding.	Name of Occupier.	Acreage.	No. of Horses.	No. of Cattle.	No. of Sheep.	No. of Pigs.	To whom returned.
Condobolin—continued.								
Wardry	Condobolin	R. Y. Cousins	16,000	100	Inspector.
Wollongough	Wollongough	John King	60,000	20	20	13,580	5	C.P.S., Condobolin.
Wyalong, No. 2.....	Barmedman	J. F. Knox	40,000	6	3,970	"
Wooyeo	Euabalong	D. M'Kellar.....	291,181	106	140	47,600	C.P.S., Hillston.
Woodlands.....	Forbes	Moss & Fergie.....	100,000	26	10	15,808	C.P.S., Condobolin.
Wargambegal.....	Cudgellico.....	Robert Orr	27,000	13	16	3,500	1	C.P.S., Hillston.
Wardry Back.....	Condobolin	Hy. Steadman	38,000	1	1	2,995	C.P.S., Condobolin.
Woodstock	Cudgellico.....	George Barnes	428	36	3	Inspector.
Whoey.....	Euabalong	Christopher Davis	1,280	6	7	650	7	"
Wardry	Condobolin	J. Higgins.....	1,040	15	5	5	"
"	"	Gabriel Tzard.....	679	3	25	245	4	"
Wollamundry.....	"	Thos. F. Mooney.....	4,155	60	400	200	12	"
Wardry	"	Robt. Mackrell	600	2	8	18	"
Wooyeo	Cudgellico.....	William Walsh	486½	7	28	5	"
Wilga Farm	"	A. M'Innes	640	12	5	"
Wardry	Condobolin	E. N. Dunne	640	3	Police, Condobolin.
Wollongough	Wollongough	W. H. Airsten.....	292	5	Police, Wollongough.
Youngara	"	H. G. Von Laubefeldie..	30,000	20	25	7,000	C.P.S., Condobolin.
Younga Plains	Marsden	Hope Bros.	30,000	4	4,000	"
Yellow Mountain	Condobolin	John Bell	500	6	4	60	Police, Condobolin.
			5,741,705½	2,427	3,730	963,014	343	

APPENDIX 2—continued.

Name of Holding in alphabetical order.	Post Town of Holding.	Name of Occupier.	Acres.	No. of Horses.	No. of Cattle.	No. of Sheep.	No. of Pigs.	To whom returned.
Cooma.								
Adaminaby.....	Seymour	J. H. Chalker	40	3	5	Inspector.
"	"	Jas. W. Berrigan	490	20	50	322	4	"
"	"	Joseph Chalker, junr.	80	10	10	"
"	"	James Reed	320	2	6	"
Addicumbene	"	John M. Lett	15,000	10	10	4	"
"	"	Bernard Bourke	800	12	20	300	"
Alpine View	Cooma	Emanuel Read	600	2	350	"
Alum Creek	Rosedale	H. J. Sims	240	1	1,050	"
"	"	James W. Venables	580	5	11	1,500	"
"	"	Jas. Reynolds	200	4	200	"
Andy's Flat	Countaguinea	Henry Smith	80	10	50	9	3	"
Animbo	WhinstoneValley	Andrew Lyons.....	960	10	30	288	5	"
"	"	Andrew Ralph Bond	640	7	"
"	"	Henry Heanes	100	6	8	"
"	"	Thos. Morris, sear.....	180	4	30	"
Annandale	Berridale	W. W. Beattie	646	12	2	"
Arable	"	Charles F. Pryce	5,200	12	75	4,400	2	"
Arable Creek	"	Simon Freebody	1,700	20	15	1,500	3	"
Athens	Seymour	Thos. Troy	216	9	1	160	1	"
Atkinson's Morass.....	"	Wm. Brayshaw	1,280	2	60	"
"	"	David Brayshaw	1,600	4	80	"
Alum Creek	Rosedale	Patrick Cherry	450	2	"
"	Cooma	Thos. Westernman	300	10	70	300	4	"
Atkinson's Morass	Seymour	Thos. Green	800	5	60	600	4	"
Adaminaby.....	"	James Kelly.....	413	21	30	1,113	4	"
Addicumbene.....	"	Thos. Robertson	10,000	10	12,000	"
Back Creek.....	Cooma	John Dawking	93	9	6	"
"	"	Charles Gill	32	2	10	"
"	"	Henry Mulach	60	4	"
"	Dry Plain	Joseph Stopp	480	5	4	105	"
Big Badga	Umeralla	R. Hassall	20,000	25	2,000	1	"
Biggam	Rocky Plain.....	Angus Jardine	18,051	50	50	4,000	"
"	"	Elias Gattans	160	10	3	25	"
"	"	William Barker	300	11	8	2	"
Billyrumbuck.....	Cooma	Anne M'Carthy	1,300	8	4	1,050	3	"
Berridale.....	Gegedzerick	Wm. Oliver	5,386	4	24	3,693	1	"
Black Flat	Cooma	Philip Kelly.....	688	3	1	800	"
Black Range	"	William Reed	160	5	2	"
Black Rock	"	Joseph Shepherd.....	47	9	7	"
Black Springs	"	John M'Manus	2,260	25	30	1,500	7	"
"	"	Mary Blake	422	1	6	"
Bobyau	Seymour	William Brayshaw	19,800	12	450	20	"
"	"	Alexander Brayshaw	500	3	43	"
Bobundara	Bobundara	Wilbraham Edwards	12,000	12	10,034	1	"
Boromoo	Seymour	G. G. Mould.....	1,100	35	100	2	"
"	"	Mould Bros.	860	"
Boggy Plain	Umeralla	Thos. Mahoney	7,000	8	20	"
Bolairo.....	Seymour	George Venables	1,180	10	40	1,200	"
Bolairo Forest	"	King & Heywood	4,000	6	20	2,700	5	"
Bolairo Plains.....	"	Thos. Brayshaw	100	6	4	"
Bolairo View	"	Edwd. Freebody.....	737	11	110	520	2	"
Bradley's Plain	"	James Power	2,000	7	5	1,100	"
Braemar	Seymour	James Holston.....	1,320	13	30	970	2	"
Bredbo	Bredbo	P. J. Clifford	14,000	30	30	10,000	7	"
"	"	Thos. Brogan	26	5	10	4	"
"	"	Patrick M. Hayes	640	8	8	"
"	"	Thomas Carey	80	4	"
"	"	George Flakelei	640	7	6	"
"	"	George Scott	240	5	2	"
Brookland	Umeralla	Dan. Ryan	159	8	5	1	"
Briar Vale	Gegedzerick	James Morrissey	370	9	13	2	"
Brookfield	Cooma	Macgregor Bros.	2,706	21	10	3,374	2	"
Brother's Creek	"	Michael Blake.....	1,160	10	30	1,120	"
"	"	P. Bartley	155	1	13	15	"
Buckley's Crossing	Buckley's Crossing..	M. Keating	318	13	4	"
"	"	John Rutherford	10	1	"
Bullenbalong	Rocky Plain	Robert Jardine	1,795	20	30	1,751	1	"
"	"	Edwd. W. Rowe	640	6	5	750	"
"	"	Denis Nolan	700	10	26	90	"
Buckenderry	Seymour	James Delaney.....	10,000	100	600	230	"
Bulgundra	Buckley's Crossing..	James M'Mahon	1,250	13	6	1,902	"
Bullansamang	Cooma	William Cosgrove	20,000	50	150	10,000	2	"
"	"	John Cosgrove	20,000	60	600	7,480	3	"
Bulgundra	Buckley's Crossing..	Owen Lynch.....	2,260	6	4	1,500	5	"
Billylingra	Cooma	James Cosgrove	8,578	20	100	7,530	"
Banyan	Bunyan	John Cullen	226	10	12	900	3	"
Burnside	Gegedzerick	James Muir	200	10	2	"
"	Seymour	John M'Phee	691	20	50	3	"
Black Spring	"	John Sorrell	25	12	"
Bald Hills	Gegedzerick	George Blyton.....	600	16	10	1	3	"
Black Rock	Cooma	Charles Goodwin.....	436	6	2	80	"
Bocomoo	Seymour	F. G. Mould.....	480	20	50	2	"
Bolairo.....	"	Alex. Ware	140	7	5	"
Boundary Creek	Nimitybelle	Thos. Geraghty	200	10	40	475	2	"
Bredbo South.....	Bredbo	Bridget Jackson	500	13	1,400	"
Bulgundrah	Buckley's Crossing..	James Murphy	320	4	16	"
Bullenbalong	Rocky Plain.....	Mrs. M'Lure	350	200	"
Burrangundra	Nimitybelle	M'Donald Bros.	5,000	2,000	"

APPENDIX 2—continued.

Name of Holding in alphabetical order.	Post Town of Holding.	Name of Occupier.	Acreage.	No of Horses.	No. of Cattle.	No. of Sheep.	No of Pigs.	To whom returned.
Cooma—continued.								
Burrangundra	Nimitybelle	Angus M'Donald	5		60		1	Inspector.
Big Linderry	Micalago	Andrew Lyric	120	5	8			"
"	"	Thos. Lyric	80	3		260		"
Burrangundra	Nimitybelle	Alexander M'Donald	300	8	40	2,500		"
Burnsdale	Cooma	John Leount	700	3		500		"
Caddigat	Seymour	James Shanley		10	50			"
Cabrainurra	"	Mark Russell	600	30	100	600	1	"
"	"	John Russell	4,000	15	150	1,400	1	"
"	"	Elizabeth Russell	10,000	100	150	1,200	7	"
Caddigat	"	M. Shanley	8,000	30	150	6,300	10	"
Celey's Creek	WhinstoneValley	H. Goodwin	1,000	3		1,990		"
Chalét The	Kalkite	S. D. Ryrie	4,000	30	200			"
Clamore	Buckley's Crossing	Francis Burke	1,700	7	16	2,000	4	"
Clear Hills	WhinstoneValley	Thos. Bronger	2,400	28	70	500	2	"
Cobbin	Jindabyne	W. K. Thompson	320	25				"
"	"	J. J. Thompson	740	21	50			"
"	"	J. Thompson, senr.	15,000	50	400	2,600		"
"	"	F. A. Collins	140	20	5		1	"
Cobrabald	Seymour	Thos. Crowe	1,096	30	50	800	3	"
Collingwood	Micalago	Charles Povey	520	10	25		2	"
Coolamatong	Gegedzerick	Wm. R. Hepburn	7,330	15	30	10,985	10	"
Coolringdon	Cooma	David Ryrie	24,000	20	100	26,550	2	"
Cooma Creek	"	Tobias Peters	1,340	7	35	1,340		"
"	"	John Bartley	136	8				"
Coombe	Seymour	Richd. Hyles, junr.	4,819	3	30	3,950	2	"
Coonerang	Rock Flat	W. P. Bankes	3,000	20	50	592		"
Cootalantra	Gegedzerick	James Constance	1,775	18	39	926	2	"
"	"	John Freebody	393	10	8	250		"
"	"	Sarah Leonard	300	3	2	686		"
Copper Mine	"	Edwd. Shells	5,600	12	22	5,000	6	"
Cottage Creek	Bobundara	George Perry	123	5	2		2	"
Cottage Green	Cooma	Thos. Tozer, junr.	950	5		950	8	"
Cottage Creek	Bobundara	Thos. Lucas	510	10	50	1,700	10	"
Countagany	Umeralla	John Maylan	1,250	30	180		4	"
"	"	Jas. Parker	800			200		"
Clay Waterhole	WhinstoneValley	John Schofield	100	10	20	650	2	"
Cowra	"	James Vennell	760	20	30	390	9	"
Cowra Creek	"	Patrick Brosnan	320	5	50	1,000	12	"
"	"	Wm. Goodwin	2,781	20	6	1,720		"
Cranky Dan's Flat	Cooma	James Dugan	400	8	19	714	4	"
Creine Hill	"	Wm. Higgs	40	8	15	240		"
Crooked Corner	Umeralla	Jas. Maitland	320	2	12			"
Currangorambla	Kiandra	John Brassil	1,230	3	12			"
"	"	Thos. Brassil	2,000	4	20			"
Cowra	WhinstoneValley	Patk. Ryan	153	10	8	500		"
Currangorambla	Kiandra	Geo. W. Barber	10,700	10		3,900		"
"	"	T. J. F. Patterson	20,000	13		18,400		"
Coolringdon	Cooma	Wm. Shanahan	320	2		700		"
Dairyman's Plain	"	Hugh Stewart	4,000	12	9	3,600		"
"	"	John Fitzgerald	120	5	3	80		"
Dalgetty Gardens	Gegedzerick	Willm. Reid, junr.	50	2			2	"
Dangelong	Cooma	G. King & Co.	10,000	31	198	6,892	1	"
Dangelong Flat	"	John Mulhearn	2,040	2	40	2,500	1	"
Dean's Flat	WhinstoneValley	Henry Curtis	720	8	20	200	6	"
Dingey Springs	Seymour	Wm. Eccleston	1,020	10		1,300		"
Dog Trap	Nimitybelle	Chris. Feargaty	100	7	20			"
Duck's Flat	WhinstoneValley	Daniel Feeney	220	1		400		"
Dulwich Grove	Cooma	Chas. Matthews	215	2				"
Dutton	Gegedzerick	Daniel Scarlett	1,800	7	6	1,212	1	"
Dry Plain	Dry Plain	Chris. Flanagan	240	6	4	490	1	"
"	"	Stephen Lovelock	400	4	2	500		"
"	"	David Henderson	700	3	12	880	2	"
"	"	Jno. Cruikshank	17,000	3	54	7,860		"
"	"	William Moore	710	5	3	980	1	"
"	"	John Neuss	560	2	7	200	4	"
"	"	Thos. Robinson	1,100	14	17	900	1	"
"	"	Simon O'Neil	1,200	12	3	950		"
"	"	Wm. Killahan	120	3	6	250		"
Dundrum	Nimitybelle	Denis O'Mara	760	14	25	1,150	2	"
Dry Spring	Bobundara	Saml. Phillips	160	5	13	10		"
Dry Plain	Dry Plain	John O'Meara	950	4	6			"
Eagle Hawk	Seymour	Wm. Delaney	1,200	50	50	900	6	"
"	"	Robt. Giddings	540	14	10	290		"
Ellerslie	Micalago	Wm. Orr	1,500	6	6	1,200		"
Elmsdale	Bredbo	Wm. Bowerman	276	1		500		"
Ellisview	Dry Plain	John Burke	320	8	13	850		"
Eltham	Cooma	Edwd. Drutt	320	30	10	1,000	2	"
Eucumbene	Seymour	Mary Harnett	10,000	70	250	9,715	7	"
"	"	Michael Casey	400	3	25		2	"
"	"	William Reece	253	10	3	470	2	"
Fair View	Myalla	James Owers	318	7	2			"
Fentonville	Rocky Plain	Chas. Fletcher	1,440	10	50	2,910	8	"
Forestdale	Seymour	H. C. Barrett	320	5	5	200		"
"	"	John Hansen	1,290	10	9	1,000	2	"
Forest Lodge	Cooma	E. C. Ryall	2,000	4	6	1,400	1	"
Fryingpan Run	Seymour	Samuel Mackay	12,000	20	50	7,550	4	"
Fryingpan Creek	"	Ed. O'Neil	1,099	14	22	900		"

APPENDIX 2—continued.

Name of Holding in alphabetical order.	Post Town of Holding.	Name of Occupier.	Acreage.	No. of Horses.	No. of Cattle.	No. of Sheep.	No. of Pigs.	To whom returned.
<i>Cooma—continued.</i>								
Fryingpan Creek	Seymour	John Gerraghty	340	6	8	300	...	Inspector.
"	"	John Watkins	200	2	6	170	1	"
"	"	Alex. Watkins	359	...	8	"
Gabramatta	Seymour	H. West	16,000	50	300	700	...	"
Gegedzerick	Gegedzerick	Messrs. Brooks Bros.	12,276	10	20	11,844	...	"
"	"	Negus Brown	250	6	2	90	...	"
"	"	Allan Jones	...	10	6	"
"	"	John J. Reilly	180	7	6	...	1	"
Geihle	Jindabyne	Arthur Rush	1,062	18	200	"
Glencairn	Cooma	Norman S. Berry	640	27	"
Glenfergus	Bredbo	Chas. Fergus	500	7	30	16	...	"
Glenfinnon	Nimitybelle	Alex. M'Donald	500	4	4	430	...	"
Glenrock	Rocky Plain	A. W. Patrick	400	4	10	"
"	"	E. G. Patrick	200	3	7	"
"	"	J. J. Patrick	1,890	16	...	1,323	...	"
Glenwallace	Cooma	Frances L. M'Comb	760	26	...	154	1	"
Governor's Hill	"	Joseph Woodroft	160	3	15	1	1	"
Graclea	Seymour	John O'Connor	100	5	8	"
Good Good	Whimstone Valley	Richard Thurban	10,000	40	400	1,160	2	"
Granny's Flat	Cooma	D. and S. Meyers	4,000	5	25	4,000	8	"
Greendale	"	John Feilin	2,170	9	60	"
Green Gully	Nimitybelle	Benjamin Ayling	2,560	5	7	...	2	"
Greenfield	Rock Flat	Jas. Tracey	1,551	15	20	1,130	2	"
Green Gully	"	Jas. Ward	480	10	"
Greenland	Nimitybelle	Robt. Holmes	6,390	40	300	...	75	"
"	"	Jas. Agnew	40	5	15	"
Greenvale	Cooma	Thos. Wilforce	200	5	16	...	2	"
Greenvalley	"	Vinct. Kaufline	921	7	12	580	...	"
"	Bredbo	Richd. Bowerman	2,198	17	...	1,832	...	"
Greenwattle	Dry Plain	William Johnston	1,600	10	4	1,300	5	"
Greenwattle Flat	Whimstone Valley	Joseph Parker	40	10	20	100	1	"
Grogan's Plain	Rosedale	Thos. Causley	4,400	10	12	3,000	...	"
Guilford	Gegedzerick	Chas. Finn	320	10	6	995	1	"
Gulf	Kiandra	S. M'Caughy	20,000	9	...	18,500	...	"
Happy Grove	Cooma	Edwd. Baracre	1,115	6	8	1,380	...	"
Happy Valley	Seymour	Thos. Locker	650	3	90	650	...	"
"	"	Henry Locker	1,900	8	100	...	18	"
Harlow	Cooma	A. A. Wren	1,280	2	2	2	...	"
Hazeldean	"	James Litchfield	18,000	60	335	18,004	2	"
"	Micalago	Alfred Wallace	1,100	9	10	1,400	...	"
Hazelwood	Seymour	John Locker	1,771	11	78	942	1	"
Head of Curry Flat Run	Nimitybelle	Jno. Driscoll	7,000	30	40	4,750	4	"
Hensley	Seymour	Benjamin Crowe	4,139	10	40	3,300	...	"
Hollyhock Lodge	Cooma	Alex. Lears	120	8	3	12	1	"
Homeleigh	"	Henry Dawson	440	25	40	1	2	"
Hugundra	Gegedzerick	Hugh Stewart	2,025	2	5	1,500	...	"
Inglecara Creek	Micalago	Claus Koppman	2,402	15	25	2,600	10	"
"	"	Henry Ware	1,240	4	5	1,900	2	"
Inglewood	Seymour	Geo. Barrett	625	18	...	1,200	7	"
Jack White's Flat	Rock Flat	Matt. Ryan	260	297	...	"
Jeff's Creek	Gegedzerick	Hubert Williams	640	6	...	37	...	"
"	"	Hugh Northam	640	700	...	"
"	"	Robt. Jamieson	566	7	...	525	1	"
"	"	William Reid	160	4	...	79	2	"
Jillamatong	Cooma	Augustus Beccke	2,900	5	28	2,020	...	"
"	"	Thos. Jas. Clarke	1,470	12	1	1,546	...	"
Jindabyne	Cooma	John A. Welch	320	14	...	180	...	"
"	Jindabyne	Robt. Harvey	60	20	8	710	...	"
"	"	Martin Gannon	160	12	12	"
"	"	P. J. Clifford	10,000	8	400	"
"	West	John M'Laure	990	2	3	600	...	"
"	"	Archd. Brodie	640	53	"
"	"	Charles Jardine	640	670	1	"
"	"	Helen M'Gregor	220	4	2	800	...	"
Jingera	Whimstone Valley	John Corey	4,200	50	140	810	...	"
"	"	Simon Corey	1,680	50	80	"
"	"	William Corey	1,400	20	30	...	15	"
Jones Plain	Rosedale	James Causley	250	1	...	100	...	"
"	"	Thos. Causley	4,000	3,000	...	"
"	"	Alfred Luton	480	6	4	650	3	"
"	"	Francis Dwyer	1,050	12	...	800	...	"
"	"	Chas. Potter	964	16	...	1,720	...	"
Jindabyne West	Jindabyne	E. C. Body	6,000	40	400	7,000	...	"
Jancfield	"	P. Fairly	1,646	4	2	"
Kalkite	"	A. J. and J. Cunningham	35,000	10	...	10,000	...	"
"	"	M. Naphali	300	20	35	...	12	"
Kara	Gegedzerick	John Wroe	10,000	12	45	5,395	4	"
Kilton Plain	Cooma	Esther M'Gufficke	1,820	20	12	3,195	2	"
Kelvin Grove	Bredbo	R. B. Fergus	840	2	...	600	...	"
Kiah Lake	Gegedzerick	Alex. Gunung	8,000	26	51	4,489	...	"
"	"	Robt. Evans	13,760	20	100	14,350	6	"
Kybean	Nimitybelle	Jeremiah O'Mara	12,000	10	650	"
Kydra	"	Thomas Tracey	7,830	26	370	...	13	"
"	"	Thompson Meyers	640	11	10	...	2	"
Kyloe	Seymour	Archibald Reynolds	1,108	5	47	1,108	5	"
Langrove	Cooma	A. C. Betts	240	7	6	"
Lambing Flat	Whimstone Valley	Andrew Anderson	243	4	4	400	...	"
Lanyon's Flat	Middlingbank	Edwin Turner	1,000	10	...	620	2	"

APPENDIX 2—continued.

Name of Holding in alphabetical order.	Post Town of Holding.	Name of Occupier.	Acreage.	No. of Horses.	No. of Cattle.	No. of Sheep.	No. of Pigs.	To whom returned.
<i>Cooma—continued.</i>								
Lake Plain	Cooma	Michael Deegan	691	8	9	257	2	Inspector.
"	"	Elizabeth Watkins	320	2	20	1	"
Lake View	Seymour	Matt. O'Neil	1,200	7	1,350	2	"
"	Arable	James Madden	475	4	635	"
"	Whinstone Valley	W. G. Griffiths	184	2	6	1,014	"
"	Cooma	Francis Quail	447	7	3	30	"
"	Nimitybelle	Saml. McDonald	600	70	100	1,600	2	"
Leesville	Jindabyne	Wm. Bottom	400	2	320	1	"
"	"	A. Sturgeon	300	20	50	"
Limestone Vale	Seymour	John Chalker	5	6	400	"
Little Buckenderry	"	Mrs. M. Hilly	2,120	10	20	850	"
"	"	Mrs. P. O'Neil	380	10	20	850	"
Little Plain	Berridale	Mary Preminer	500	4	8	480	"
"	"	Wm. Preminer	120	4	550	"
"	Whinstone Valley	Daniel Kelly	1,590	30	160	2	"
"	Micalago	A. E. Davis	477	10	3	80	1	"
Little Linderry	Molonglo	Thos. Dwyer	8,000	40	360	"
Limestone Flat	Cooma	James Agnew	640	6	25	1,000	"
Lincluden	Bobindara	Wm. Harkness	6,200	10	89	6,982	"
"	"	T. G. Harkness	500	"
Long Acre	Jindabyne	Francis Roberson	500	9	15	960	2	"
Longfield	Buckley's Crossing	Richard Barnes	12,000	7	9	8,964	"
Long Plain	Seymour	John Mansfield	280	8	4	200	"
"	"	Edwin Russell	120	3	2	100	1	"
"	"	Chas. Chalker	260	3	13	1	"
Lynch's Farm	Dry Plain	Chas. Johnson	1,280	2	1,100	"
Lump's Farm	Umeralla	Thos. Triggle	40	4	100	5	"
Mary Anne Vale	Jindabyne	Jas. Spencer	1,100	10	500	2,100	2	"
Mayfield	Rock Flat	Chas. Evans	200	6	41	"
"	Dry Plain	Sarah Clugstone	600	11	1,000	2	"
Micalago	Micalago	Alex. Rynie	73,000	20	150	22,000	"
"	"	Peter Orr	200	6	2	17	"
"	"	Ellen Kelly	228	10	20	2	"
"	"	A. B. Faunce	240	2	30	"
"	"	Bernard Ferris	400	5	5	"
Middle Flat	Cooma	Wm. Blake	600	4	10	"
"	"	M. Coffey	3,000	4	30	3,000	"
"	"	Robt. Goodwin	630	19	35	216	"
"	"	George Goodwin	3,419	20	13	3,196	3	"
Middlingbank	Gegedzerick	Thos. Reid	3,100	4	45	1,200	6	"
"	"	Michael Byrne	5,000	15	8	800	3	"
"	"	Jas. Brouthead	900	7	14	"
"	"	Wm. Smith	140	12	17	3	"
"	"	Martin Kennedy	320	3	20	1	"
Mimosa Vale	Nimitybelle	G. E. Smith	640	9	12	800	"
Monkittie	Seymour	Mary Carney	160	7	300	1	"
"	"	Edwd. Costello	1,040	7	727	"
"	"	Nicolas Hoffman	716	7	"
Moss Vale	Cooma	Henry Dyball	2,000	16	24	3,400	8	"
Montreal	Gegedzerick	Wm. Weston	830	12	14	2,140	5	"
Mountain Brook	Cooma	Bart. Corey	1,000	4	300	"
Mount Forest	Bobundara	Timothy O'Mara	8,400	20	6,830	"
Mount Pleasant	"	Jeremiah O'Mara	4,000	2	4,000	"
Mount View	Seymour	John Mackay	610	10	12	603	"
"	"	George Mackay	1,520	7	23	1,930	"
"	Jindabyne	Nathan White	120	11	90	1	"
Murrumburra	Cooma	Mark Richardson	880	6	720	"
"	"	Roderick Frazer	2,840	9	2,000	"
Murrumburra Creek	"	J. A. Johnson	640	4	2	569	"
Murrumburra	"	Wm. Curtis	400	4	2	"
Muzzlewood	Gegedzerick	Geo. Tozer	171	8	10	110	"
Myach	"	Wm. Glanville	640	9	630	1	"
Myalla	Cooma	Edwd. Pratt	13,000	20	450	15,200	"
"	"	John Jones	60	5	5	"
"	"	Sam. Stewart	20	40	3	"
"	"	Jos. Snowdon	140	11	"
Myalla Creek	"	John Omers	257	7	5	"
Middlingbank Creek	"	John Shanahan	680	7	300	"
Nimitybelle	Nimitybelle	Jos. M'Kee	60	104	70	10	"
"	"	Patrick Farrell	17	16	24	"
"	"	Richd. Bartley	448	10	50	"
"	"	Patk. Thornton	61	20	20	14	2	"
"	"	A. J. Powning	6	20	"
"	"	Dougald M'Donald	3	15	"
Nuneralla	Cooma	Alex. Montague	15,400	120	600	10,200	"
Nunino	Rocky Plains	Jas. Taylor	140	10	14	2	"
One-tree Hill	Nimitybelle	John Jarvis, junr.	350	5	22	"
Old Sheep-station Flat	Jindabyne	Chas. M'Gregor	440	4	4	"
Oak Hills	Cooma	Mary Smith	2,927	2	1,625	"
Patshull	"	Thos. Scott	40	1	2	1	"
Peak The	"	John Buckley	640	20	40	3	"
Peak Grove	"	Wm. E. Lloyd	40	10	"
Peak Valley	"	Edmund Hewson	4,000	5	4	2,400	1	"
Peak View	"	Evans Bros.	1,186	4	11	1,280	"
Pembroke Farm	"	T. Mackey	163	7	8	2	"
Pine Flat	"	Thos. Venables	86	3	400	"
"	"	Richd. Venables	2,000	8	4	892	"
Pine Valley	"	Patk. Mullane	90	2	2	"

APPENDIX 2—continued.

Name of Holding in alphabetical order.	Post Town of Holding.	Name of Occupier.	Acreege.	No. of Horses.	No. of Cattle.	No. of Sheep.	No. of Pigs.	To whom returned.
<i>Cooma—continued.</i>								
Primrose Valley	Micalago	W. H. Povey	660	10	6	580	1	Inspector.
Queengallery	Dry Plain	Patk. Sheehy	750	10	5	20	...	"
Ravenswood	Jindabyne	John Adams	810	5	2	1,066	...	"
River The	Dry Plain	Edward Moore	800	4	900	...	"
Redbank	"	Jno. Johnson	640	5	5	1,400	...	"
Reeve's Point	Cooma	Michael M'Carthy	1,004	4	2	1,400	...	"
Riversdale	Jindabyne	Thos. Baggs	380	8	10	100	2	"
Riversleigh	Seymour	Frank Lett	644	10	50	6	"
Riversview	Cooma	M. Engleman	2,056	7	2	2,070	...	"
River Villas	Seymour	J. J. Schaefer	431	30	40	1,000	...	"
Rockbrook	Cooma	D. and S. Meyers	3,000	10	6	3,000	2	"
Rock Creek	"	P. Slattery	500	3	8	450	...	"
Rock Forest	Seymour	W. Kearns	17,000	50	40	1,000	...	"
"	"	D. Eccleston	100	7	10	400	10	"
Rocklesty	Dry Plain	Patk. Casey	2,000	3	700	...	"
Rockvale	Cooma	Wm. Blake	1,252	10	12	1,505	...	"
"	Jindabyne	Chas. Williamson	638	6	6	350	1	"
"	Micalago	Jas. Lawless	2,320	4	8	444	...	"
Rock View	Seymour	W. R. Mould	620	33	20	"
"	Rock Flat	J. Smith	3,200	20	3	3,537	...	"
"	"	J. B. Smith	821	2	15	3	"
Rocky View	Umeralla	S. C. Wilton	220	4	30	1	"
Rock Villa	WhinstoneValley	Robt. Sindel	950	7	986	6	"
Rocky Plain	Rocky Plain	John Schrooks	720	4	3	299	...	"
"	"	James Brown	130	3	133	...	"
"	"	F. W. Bielman	900	9	7	1,700	3	"
Rock Flat	Rock Flat	Michael Scully	500	6	4	500	1	"
Rocky Plain	Rocky Plain	J. W. Smith	1,360	20	15	822	7	"
"	"	Thos. H. Brooks	6,046	6	50	3,286	3	"
Rocky Waterhole	Seymour	E. Kerwan	450	450	...	"
Rosebrook	Cooma	M. Harnett	31,000	80	850	16,394	5	"
"	"	Jas. Hannaford	1,056	6	900	...	"
Rosedale	Micalago	Albert Povey	680	10	14	1	"
Rosevalley	Cooma	Exes. late P. J. Clifford	20,000	30	70	8,500	2	"
Round Flat	Seymour	James Gilbert	4	6	2	"
Round Mountain	Jindabyne	Henry Blyton	40	5	7	"
Rush Creek	Rosedale	Jno. H. Luton	460	5	250	...	"
Round Flat	Seymour	Lewis George	160	6	140	...	"
Sally's Flat	WhinstoneValley	Adolphe Beathe	40	3	6	100	...	"
Sapling Flat	"	Jas. Dennen	320	6	47	9	"
Sealey's Creek	"	Geo. Sims	440	8	1,500	...	"
"	"	Jas. Sims	320	4	300	...	"
Seven Oaks	Cooma	Eldridge Bros.	1,467	9	17	900	12	"
Seymour	Seymour	Jas. Shingles	270	12	12	1,100	...	"
Sheppereth	Gegedzerick	Tim Walters	836	3	4	520	2	"
Sherlock's Flat	WhinstoneValley	Robert Johnson	200	100	50	400	5	"
Slack's Creek	Cooma	Edwin Ryall	1,784	4	18	1,109	...	"
"	"	Anne Miners	500	7	600	...	"
Slack's Plain	"	J. P. Koelluer	800	12	21	675	1	"
"	"	Patk. Dawson	14	2	"
Slapup	Umeralla	John Williams	12,000	20	500	10	"
"	Gegedzerick	Eliza Roberson	280	10	3	"
Smithsdale	Cooma	Wm. Kennedy	970	5	6	2,000	...	"
Snow Glen	Dry Plain	Robt. Scott	40	10	20	400	...	"
Snowy Plain	Kalkite	Danl. Smith	3	22	"
Springs The	Cooma	J. J. Devereux	6,200	15	50	6,000	3	"
Springdale	Seymour	Thos. Hyles	3,000	20	50	5,000	8	"
Springfield	Cooma	Geoff. Bobbin	3,535	8	3	3,400	...	"
Spring Flat	"	Ellen Mooney	1,400	6	30	1,480	...	"
Springhill	Nimitybelle	Eleanor Johnston	32	3	21	"
Spring Park	Bredbo	Aff. Ware	2,580	6	10	1,500	...	"
Spring Plain	Cooma	Aff. Ryall	5,397	7	14	2,300	4	"
"	"	Saml. Miners	200	3	"
Spring Vale	"	Wm. Wallace	1,510	9	20	900	...	"
"	Bobendara	J. J. Shiels	9,146	19	8	5,270	...	"
Spring Valley	WhinstoneValley	Patk. Ware	800	3	8	560	1	"
Springwood	"	Robt. Scott	198	10	15	3	"
Square Range	Cooma	Matt. Stokes	450	8	10	400	...	"
"	"	Patk. Stokes	480	6	7	663	2	"
Summer Hill	"	Alfd. Reed	640	8	12	530	2	"
Stratford	Gegedzerick	Henry Turner	630	5	850	...	"
"	"	Mary Turner	900	4	13	900	...	"
Stanton	Seymour	Wm. Rees	300	10	3	470	3	"
Stewartfield	Rosedale	Duncan M'Millan	820	40	50	"
Summer Hill	Nimitybelle	Magt. Slaven	20	"
Summer Run	Kiandra	Armstrong Bros.	14,000	43	11,800	...	"
Seymour	Seymour	Henry Ball	160	13	4	"
Spring Vale	Cooma	Robt. Jack	360	1,200	...	"
Tantangra	Kiandra	Stephen White	31,000	11,000	...	"
Taylor's Creek	Jindabyne	Robt. Williams	320	16	10	1,000	4	"
Teviot Bank	Seymour	Geo. Carter	860	5	20	660	2	"
Thistle Brook	Rock Flat	And. Butler	640	25	20	725	...	"
Three Tree Hill	Seymour	W. H. D. Avery	510	12	950	...	"
Tindery Vale	Micalago	Elizabeth Edworthy	60	12	20	3	"
"	"	Win. Leach	310	8	28	4	"
Tingey's Flat	Dry Plain	John Lovelock	440	3	10	"
Tollbar	Cooma	Thos. Power	500	12	2	430	...	"
Tom Graggan's Creek	Nimitybelle	Oliver Tyndall	304	16	20	353	2	"

APPENDIX 2—continued.

Name of Holding in alphabetical order.	Post Town of Holding.	Name of Occupier.	Acreage.	No. of Horses.	No. of Cattle.	No. of Sheep.	No. of Pigs.	To whom returned.
Cooma—continued.								
Tom Graggan's Creek	Nimitybelle	Mrs. B. Peters	1,760	12	30	2,000	1	Inspector.
Towrang Vale	Cooma	Jas. Hawkins	120	6	2	"
Traquair	Rocky Plain	Exrs. A. Jardine	1,243	12	20	1,880	"
Try Again	Bredbo	J. A. Fergus	3,121	3	1,100	"
Tumbledown	Cooma	F. Blaxland	400	10	6	"
Tantangra	Kiandra	P. Hann	10,000	4	9,800	"
Umeralla	Umeralla	Jeremiah Flynn	352	17	90	"
"	"	Geo. Stevens	1	10	"
"	"	Jno. Harvey	100	3	40	4	"
"	"	Jas. Scullen	310	7	60	169	6	"
"	"	Bridget Murphy	447	2	4	30	2	"
"	"	John Ryan	120	2	20	"
"	"	Fred. King	2,472	20	25	2,250	"
"	"	John Cridge	42	6	"
"	"	Geo. Power	2,410	3	3	2	"
"	"	J. T. Tuckwell	40	15	4	"
"	"	J. E. McIntyre	76	8	2	"
"	"	Hugh Agnew	2	1	15	"
"	"	Geo. Harvey	90	4	2	"
"	"	Jno. Kelly	1,280	1	830	"
"	"	Jas. Brogan	360	13	9	2	"
Utopia	Cooma	Palmer Sutton	148	18	"
Wambook	"	J. M. Hassall	10,029	40	50	7,770	1	"
"	"	Jerem. Eldridge, junr.	410	6	12	1	"
Warren's Corner	Umeralla	Adam Agnew	9,500	15	200	"
West Denison	Seymour	Abraham Thomas	10	14	15	"
Whitwhittle	Rosedale	A. A. McKechnie	37,000	100	200	16,000	1	"
Wheatthill	Berridale	Ellen Sutherland	2,200	8	7	1,700	3	"
Whinstone Valley	Whinstone Valley	Jas. Thurban	240	20	80	3	"
"	"	Richd. Thurban	420	30	120	5	"
"	"	Henry Scott	390	25	80	750	4	"
Whitehill Farm	Gegedzerick	Alex. Jamieson	880	12	16	1,390	5	"
Willow Dell	Seymour	Thos. Venables	983	15	46	811	2	"
Willow Flat	Nimitybelle	John O'Neil	5	80	20	"
Willow Grove	Seymour	Jas. G. Locker	3,193	8	140	1,017	7	"
Willow Spring	Cooma	Jas. Glenning	1,700	4	7	2,000	"
Wilton Glen	Umeralla	Edwd. Agnew	2,000	6	60	254	3	"
Winfrid	Nimitybelle	J. B. Smith	920	2	25	50	3	"
Witney's Hole	Cooma	Mrs. M. Smith	283	5	5	600	"
Wangra	Whinstone Valley	David Brodie	10,000	50	100	"
"	"	Mrs. Margt. Brodie	120	30	100	"
Windy Corner	Umeralla	W. D. Ward	160	3	18	44	3	"
Wollondibler	Jindabyne	Thos. M'Evoy	7	60	"
"	"	John S. M'Evoy	20,000	10	50	4	"
"	"	Mary M'Evoy	15	80	6	"
Woodend	Umeralla	Jos. Warland	1,035	10	12	800	4	"
Woodlands	Gegedzerick	Rees Jones	346	4	415	"
Woodbine Villas	"	Thos. Tozer, sen.	518	6	9	245	2	"
Woodside Farm	Micalago	Peter Taylor	640	10	14	400	3	"
Woodvale	Cooma	John Woodcroft	3	3	"
Woolway	Gegedzerick	H. G. Pryce	6,400	20	20	5,500	12	"
Wyuna	Cooma	S. A. Pratt	4,500	6	30	2,500	2	"
Vale Valley	Gegedzerick	John Freebody	1,600	2	2,100	"
Violet Valley	Nimitybelle	Lawrence Glenman	2,000	3	10	880	"
York's Corner	Seymour	William Dunn	220	5	"
Yaouk	Rosedale	Angus Cochran	37,000	80	750	20	10	"
Cooma Town Common	"	"	24,640	198	279	70	"
Kiandra	"	"	640	17	6	"
Nimitybelle	"	"	3,000	50	100	300	"
Seymour	"	"	1,100	25	116	"
			1,382,099	6,452	23,061	711,962	876	

APPENDIX 2—continued.

Name of Holding in alphabetical order.	Post Town of Holding.	Name of Occupier.	Acres.	No. of Horses.	No. of Cattle.	No. of Sheep.	No. of Pigs.	To whom returned.
Coonabarabran.								
Appletree Flat	Mundooran	Robert Hobbs	60	4	7	Inspector.
"	"	Geo. Hedger	60	6	3	440	"
Amitree	Gilgandra	Geo. Richardson	14,000	10	4	2,400	2	C.P.S., Gilgandra.
Althorpe	Binnaway	John Barrett	164	1	116	Inspector.
Annandale	Coonabarabran	Joseph Henry Souter	80	3	"
Appletree Flat	Mundooran	James Lewis	100	8	"
Amyville	Gilgandra	Alex. Miller	40	4	Police.
Boogaldi	Baradine	John Minton	161	2	"
"	"	A. Smith	100	2	"
Box Flat	Gilaragambone	John Blowes	100	2	"
Blenheim Park	Coonabarabran	C. German	226	5	18	Inspector.
Burwood	Gilaragambone	Andrews Samuel	320	4	11	90	"
Bald Ridge and Belar	Coonabarabran	S. A. Blackman	80,000	8	6,300	C.P.S., Coonabarabran.
Blakerville	Baradine	William Briggs	4	2	Inspector.
Belmore	Binnaway	Thos. Blackman	40	3	5	"
Bald Ridge	"	Wm. Cuttler	3	5	"
Brooms Grove	Coonabarabran	John Blackburn	2,960	10	20	256	3	"
Belmore Farm	Coonamble	James Bell	1,320	9	450	"
Belar Creek	Coonabarabran	Thos. Grantham	980	13	40	7	2	"
Borandah	Gilgandra	John Cafe	42,000	20	18	1,361	1	C.P.S., Gilgandra.
Belar	Coonabarabran	John Cutler	2	Inspector.
Booyumarra	Coolah	A. T. Cox	1,920	6	5	850	1	C.P.S., Coolah
Bundulla	Bundulla	John Ewbank	440	7	15	418	Inspector.
Borah West	Coonabarabran	J. C. Gardiner	40	3	4	700	C.P.S., Coonabarabran.
Belar Creek	Warkton	Michael Golden	120	1	Police.
Boramble	Mundooran	Geo. Hoskin	3,520	10	30	2,700	C.P.S., Coonabarabran.
Bloomfield	Merrygeon	Thos. Harrison	800	5	340	Inspector.
Belar Creek	Warkton	Mrs. C. Howard	60	4	4	"
Bungebah	Coonabarabran	Denis Jordan	60	8	"
Borandah	Gilgandra	Evan Johnson	100	3	270	"
Belar Creek	Warkton	John Jones	120	2	6	6	"
"	"	Enoch Jones	2	"
Baradine	Baradine	Mrs. Lutheid	5	20	"
Biamble	Merygeon	David Luckie	640	4	12	700	2	C.P.S., Coonabarabran.
Box Ridge	Coonabarabran	Jonathan Lovell	40	5	Inspector.
Bogaldi	Baradine	Geo. Miles	43	7	Police.
Bald Ridge	Binnaway	Thos. Leonard	200	1	8	Inspector.
Biamble Old	Merygeon	Alex. London	4,099	14	"
"	"	Duncan London	14,812	4	2,600	C.P.S., Coonabarabran.
Belar Creek	Warkton	Wm. Lyness	50	2	10	Inspector.
Bennett's Flat	Coonamble	Sarah Lehane	1,040	1	"
Biamble	Merygeon	Michael Manusa	640	6	20	560	C.P.S., Gilgandra.
Bearbong	Mundooran	Edward Maguire, senr.	20,080	61	50	4,000	2	"
Breeloug	"	John Mawby	400	7	3	Inspector.
Box Ridge	"	R. J. M'Gill	240	10	40	26	"
Breeloug East	"	Alex. M'Wen	20,000	2	1,798	C.P.S., Gilgandra.
Bimia Downs and Bundella	Coolah	Duncan M'Master	51,000	30	40	36,580	2	C.P.S., Coolah.
Binnaway	Binnaway	John M'Whirter	1,079	15	9	719	1	C.P.S., Coonabarabran.
Big Flat	Coonabarabran	J. F. Mellish	100	3	2	Inspector.
Broona	Binnaway	George Nash	12	"
"	"	William Nash	3	2	"
"	"	Thomas Nash	2	"
"	"	Stephen Nash	2	16	"
Botheroe and Mumpedah	Coolah	Henry Nevill	77,000	27	25	3,700	2	C.P.S., Coolah.
Bogaldi	Coonabarabran	George Clark	80	4	Police.
Boogaldi Upper	"	Robert Penny	200	29	34	2	Inspector.
Billy King Creek	"	Morgan Reddan	1,500	16	7	525	2	C.P.S., Coonabarabran.
Bundybundally	Merygeon	Mrs. Jane Richardson	33,000	4	7	2,740	2	C.P.S., Gilgandra.
Belar	Warkton	Robert Stevenson	1	Inspector.
Bloomfield	Mundooran	Alex. Stevenson	3	25	"
Big Flat	Coonabarabran	H. Sinclair	2	"
Back Creek	"	Alfred Teal	410	8	8	400	"
Bomera	Coolah	Andrew Town	119,840	45	30	43,478	C.P.S., Tambar Springs.
Back Creek	Coonabarabran	Walter Wright	194	2	263	Inspector.
Briarwood	"	W. and A. M. Watkins	421½	5	24	340	3	"
Bogaldi Creek	"	Hugh Warnack	880	6	2	"
Bective	"	Geo. Montgomery	3,000	5	4	960	1	C.P.S., Coonabarabran.
Boanbong	Coolah	Margaret Neil	120	1	70	15	Inspector.
Bulgan Creek	Coonamble	Thomas Reveley	640	4	10	"
Baradine	Baradine	A. B. Ewing	1	"
"	"	M. T. Kennedy	8	6	"
Binnaway	Binnaway	J. H. Jenkins	12,100	8	6	1,900	C.P.S., Coonabarabran.
Baradine	Baradine	S. Blakewell, senr.	140	2	1	Inspector.
Blue Flat	Mundooran	James Donnelly	356	5	20	7	1	"
Biamble	"	J. C. Barnes	16,000	10	10	4,800	3	C.P.S., Coonabarabran.
Binnaway	Binnaway	W. Barnes	40	6	1	Inspector.
Baradine	Baradine	Wm. Davis	81½	13	47	"

APPENDIX 2—continued.

Name of Holding in alphabetical order.	Post Town of Holding	Name of Occupier.	Acrcage.	No. of Horses.	No. of Cattle.	No. of Sheep.	No. of Figs.	To whom returned.
Coonabarabran—continued.								
Biamble	Merygeon	John Luckie	2	Inspector
Blue Flat	"	Thos. Luckie	491	1	"
"	"	Geo. Luckie	5	"
Baradine	Baradine	James Mathews	40	5	"
"	"	Geo. Mathews	40	2	"
Bingclar	"	J. T. Purdy	40	10	8	60	2	"
Biamble	Merygeon	C. B. Manusa	640	4	Police.
"	"	Robert Leader	480	11	11	73	1	Inspector.
Binnaway	Mundooran	Wm. Ycomans	242	14	3	600	"
Blue Flat	"	Joseph Travers	80	3	6	1	"
Biamble	"	Wm. London	220	2	"
Box Ridge	"	C. Stenhaar	640	3	"
Big Flat	Coonabarabran	M. A. Sinclair	60	4	Inspector.
Coonamble	Coonamble	D. M'Culloch	240 $\frac{1}{2}$	6	4	Police.
Caigan	Mundooran	John L. Brown	83,900	159	50	12,708	C.P.S., Coona- barabran.
Clay Holes	Coonabarabran	G. H. Dullas	1,400	6	2	Inspector.
Calga Creek	Coonamble	M. Landers, junr.	1,653	1,105	C.P.S., Coonamble
"	"	M. Landers, senr.	25	14	Inspector.
Clifton Farm	Warkton	W. J. Phillips	40	2	169	2	"
Calga	Coonamble	Ryder Bros.	142,060	65	45	68,244	C.P.S., Coonamble
Coonabarabran	Coonabarabran	Alex. Braid	1	1	Inspector.
"	"	Arthur Braid	2	"
"	"	Wm. Bennett	3 $\frac{1}{2}$	2	"
"	"	A. G. Beazley	3	"
"	"	E. W. Beazley	4	"
"	"	W. J. Clark	$\frac{1}{2}$	2	"
Caigan	Mundooran	Henry Collins	240	3	2	"
Coonabarabran	Coonabarabran	John Douglas	1	"
"	"	James Doyle	3	"
"	"	F. W. Edwards	328	8	27	4	"
Coonamble	Coonamble	William Evans	9	20	100	20	"
Coonabarabran	Coonabarabran	Henry Fisk	$\frac{1}{2}$	2	"
Callangoen	Gilgandra	Edwd. Macguire, junr.	320	3	800	C.P.S., Coonamble
Coonabarabran	Coonabarabran	Henry Border	2 $\frac{1}{2}$	1	Inspector.
Curban	Gilgandra	Wrigley Bros.	15	4	400	4	"
Coonabarabran	Coonabarabran	Wm. Gardiner	2	3	"
"	"	John Gardiner	3	"
"	"	Gunteah (Chinaman)	3 $\frac{1}{2}$	2	"
"	"	Wm. Harper	1 $\frac{1}{2}$	1	1	"
"	"	R. A. Hawley	1	"
Coolah Station	Coolah	T. L. Ingham	38,000	18	30	6,432	C.P.S., Coolah.
Coonabarabran	Coonabarabran	E. B. Loughnan	42	5	4	2	Inspector.
"	"	James Maguire	$\frac{1}{2}$	2	"
"	"	Wm. M'Casland	3	4	2	"
"	"	G. C. M'Hugh	$\frac{3}{4}$	3	1	"
"	"	Alfred Meyers	1	2	"
Coonamble	Coonamble	Wm. Mason	4	2	"
Coonabarabran	Coonabarabran	Geo. Martin, junr.	1	"
"	"	Geo. Martin, senr.	1	"
"	"	Alfred Martin	1	"
"	"	Henry Martin	1	"
"	"	George Vente	6	"
"	"	Alfred Massmann	3	"
Clay Holes	"	Thos. Edwards	140	4	1	"
Coolah	Coolah	A. Henderson	520	6	Police.
Coonabarabran	Coonabarabran	Robert Neilson	8	2	2	Inspector.
"	"	R. J. Parker	15	4	1	"
"	"	James Pincham	3	"
"	"	Louis Regal	2 $\frac{1}{2}$	5	1	"
"	"	Geo. Simpson	1	"
"	"	Alex. Simpson	1	"
Carlindra	Gilgandra	J. F. Smith	640	2	11	174	3	"
Coonabarabran	Coonabarabran	John Stewart	151	6	2	"
"	"	Geo. Tomkinson	2	"
"	"	Jethro White	85	8	2	"
"	"	D. Wilson	4	"
"	"	John Wilson	1	"
Coonamble	Coonamble	William Walley	160	5	"
Coonabarabran	Coonabarabran	K. Murchison	1 $\frac{1}{2}$	5	16	"
"	"	Robert Pearce	10	3	"
Carlindra	Gilgandra	Edward Diggs	340	3	"
"	"	H. Noel	400	2	13	Police.
"	"	John Francis	18,000	3	450	Inspector.
Coonabarabran	Coonabarabran	Wm. Diggs	200	3	165	2	"
Coonamble	Coonamble	W. R. Davidson	7	"
"	"	Fogg Brothers	5	1	"
"	"	Peter Rely	7	"
"	"	Cobb George	21	2	"
Coonabarabran	Coonabarabran	Alfred Croxon	16,000	25	22	2,500	C.P.S., Coona- barabran.
"	"	Ada M'Donald	2	Inspector.
Coolah Creek	Coolah	David Giffen	860	13	6	580	C.P.S., Coolah.
Coonamble Common	Coonamble	Alfred Mason	6	Inspector.
Coonabarabran	Coonabarabran	H. H. Smith	25	1	"
Dean's Mount	Bundulla	Anthony Beer	1,520	8	6	651	C.P.S., Tam- bar Springs.
Dandry	Coonabarabran	M. Cavanough	50	3	3	108	Inspector.

APPENDIX 2—continued.

Name of Holding in alphabetical order.	Post Town of Holding.	Name of Occupier.	Acreage.	No. of Horses.	No. of Cattle.	No. of Sheep.	No. of Pigs.	To whom returned.
Coonabarabran—continued.								
Digilah.....	Merygeon	Patrick & Sons	30,000	3	6	1,869	...	C.P.S., Coolah.
Denykarminc	"	George Munn	20,000	6	5	2,800	...	C.P.S., Coonabarabran.
Dinnerah	"	John Barwick	40	4	Inspector.
Ercildoun	Coonamble	Alex. Frater	600	5	20	1,500	C.P.S., Coonamble
Edenmore	Binnaway	Andrew Frazer	239	3	Inspector.
Fancy Ground	Coonabarabran	James Doherty	4	"
Fair View	Mundooran	Wm. Siley	120	3	2	58	"
"	Binnaway	F. S. Frazer	639	4	"
Fernside	Mundooran	J. G. Mudie	1,200	5	10	26	C.P.S., Coonamble
Fern Hill	Coonabarabran	Wm. Pincham	40	5	1	Inspector.
Fair View	Warkton	S. S. Costello	90	7	4	"
Gilgandra	Gilgandra	James Falkner	150	1	13	Police.
Greenbah	Binnaway	Beams Bros	24,000	1	1,100	C.P.S., Coonabarabran.
Garrawilla	Gunnedah	H. Bowden	6	Inspector.
Gilgandra	Gilgandra	E Collison	400	270	"
Glencoe	Merygeon	George Cor	1,680	3	2	520	C.P.S., Coonabarabran.
Glenmore Farm	Coonabarabran	Wilham Crane	600	9	12	1	Inspector.
Gundare	Coolah	Campbell Bros	46,000	16	20	13,276	6	C.P.S., Coolah.
Granchester	Mundooran	James French	160	2	5	Inspector.
Gundi	Coonabarabran	James Field	100	3	2	6	"
Golden Drop	"	John Holt	50	1	6	"
Gidgenboyne	Mundooran	John Jackson	250	4	150	"
Greenfield	Coonabarabran	G. J. Kelly	380	10	14	260	8	"
Gilgandra	Gilgandra	J. M. Morris	2,000	6	9	713	14	"
Galargambone	Galargambone	M'Geuness Bros	640	25	20	2	"
"	"	Polin & Kearney	72½	11	4	7	"
Gorah	Baradine	Robt. Porteous & Co	30,080	5	9,000	C.P.S., Baradine.
Galargambone	Galargambone	Wm. Skuthorpe	672	15	25	Inspector.
"	"	Edwin Stubbs	3	"
Garrawilla	Gunnedah	W. J. Capstick	1	"
Glenfern	Coolah	D. Cameron	2,000	10	6	800	"
Greenbah	Coonabarabran	Cussen & Klum	120	6	"
Carrawilla	Gunnedah	John Dunn	2	"
"	"	M. Davidson	6	"
Gummin Gummin	Mundooran	Vincent Dowling	75,000	20	170	16,996	2	C.P.S., Gilgandra.
Gooranawa	Baradine	C. Fetherstonhaugh	136,000	75	130	56,000	C.P.S., Baradine.
"	"	William Foran	2	Inspector.
Garrawilla	Gunnedah	J. P. Gall	1	"
Gooranawa	Baradine	Charles Jones	1	"
Carrawilla	Gunnedah	John Thomas Price	4	"
Galargambone	Galargambone	R. Skuthorp	16,000	6	565	82	"
"	Gunnedah	Shauhan & Jennings	160,000	110	85	74,847	C.P.S., Coonabarabran.
Gundi	Coonabarabran	Mark Taylor	210	9	2	10	2	Inspector.
"	"	Joseph Wilkinson	1	"
"	"	James Wilkinson	1	"
"	"	J. R. Whitford	50	1	4	"
Gilgandra	"	Wm. Rowley	220	15	9	Police.
"	Gilgandra	John Croker	200	2	"
Galargambone	Galargambone	H. Tupper	22	10	"
Guntcarbah	Coonabarabran	Alex. Deans	520	12	20	20	Inspector.
Galargambone	Galargambone	Chas. Lyons	2	"
Honeysuckle Farm	Coonabarabran	Arthur Harris	140	7	"
Hawthorne Valley	Binnaway	Ruben Jones	3,200	11	20	1,185	4	C.P.S., Coonabarabran.
Happy Valley	Coonabarabran	J. H. H. Keeping	170	6	6	6	Inspector.
Holly Mount	"	John Knight, junr	2,000	10	100	700	3	C.P.S., Coonabarabran.
Hillsborough	"	Wm. Pincham, senr	80	4	Inspector.
Hawthorn Hill	"	Angus M'Gregor	340	8	600	1	C.P.S., Coonabarabran.
High Park	Galargambone	Wm. Hallstrom	192	7	2	100	Inspector.
Holmwood	Coonabarabran	Arthur Mackie	6	4	9	"
Ilmaguilla	Mundooran	A. Ferguson, junr	20	150	2,875	C.P.S., Coonabarabran.
Jack Hall's Creek	Coonabarabran	G. L. Old	90	2	Inspector.
"	Warkton	B. Bride	5	1	"
"	"	Jane Chatfield	2	"
"	"	Chas. Evanson	80	2	"
"	"	Mrs. Alexander	40	1	Police.
"	"	Joseph Robinson	80	3	"
Kerbin	Mundooran	Pat. Corkery	800	6	360	Inspector.
"	"	Alfred Maguire	10	14	11	1	"
"	"	Geo. Rouse	162,000	25	22	895	C.P.S., Coonabarabran.
Killen Grove	Coonabarabran	Catherine Turner	220	3	362	2	Inspector.
Kewang	"	Robert Woods	1	"
Kerbin	Mundooran	Samuel M'Caughy	21,632	C.P.S., Coonabarabran.
Linden Farm	Coonabarabran	Theodore Lubentritt	130	5	20	4	Inspector.
Lullerworth	Mundooran	G. H. Collis	40	3	1	"
Lolana	Coolah	Thomas King	2,600	2	1,900	C.P.S., Coolah.
Lellandale	Binnaway	John Naseby	410	6	2	Inspector.
Mobla	"	Matthew Barnes	800	1	5	530	1	C.P.S., Coonabarabran.

APPENDIX 2—continued.

Name of Holding in alphabetical order.	Post Town of Holding.	Name of Occupier.	Acres.	No. of Horses.	No. of Cattle.	No. of Sheep	No. of Pigs.	To whom returned.
Coonabarabran—continued.								
Mundooran.....	Mundooran	John Byrnes.....	40	8	15	Inspector.
Mountain View.....	"	Jane Balderston	390	9	550	C.P.S., Coonamble
Micky Gunnegal.....	Binnaway.....	Francis Conder	16,000	8	3	2,700	C.P.S., Coonabarabran.
Myall Park.....	Muallally.....	Samuel Donaldson	1,541	5	5	3,000	C.P.S., Tambar Springs.
Mount Pleasant	Coonabarabran..	Christopher Dorn	7	3	Inspector.
Mungramby.....	Mundooran	John Greenhalgh	885	6	8	420	"
Mount Pleasant.....	Coonabarabran..	Ann Hill	224	3	3	"
Magomodine.....	Coonamble	T. and J. Head	1,120	18	30	"
Melrose.....	Binnaway.....	Thos. Leason	142	4	4	"
Mount Gramby and Bourbeen.	Mundooran.....	John Hannam	30,000	11	1,300	C.P.S., Coonabarabran.
Mogymill.....	Denison Town	John Lynch	16,000	2	1,600	C.P.S., Coolah.
Mundooran.....	Mundooran.....	Peter M'Gregor	320	15	Inspector.
Mount Hall.....	Coonabarabran..	John M'Hugh	151	4	1	6	"
Manning Creek.....	"	Wm. Rafferty	2	"
Magomodine Creek.....	Coonamble	Wm. Rigney & Sons	9,740	19	38	5,000	2	C.P.S., Coonamble.
Mount Hope.....	Coonabarabran..	John Scott	1,280	5	405	Inspector.
Meryulah.....	"	S. Sowden.....	4,000	23	50	740	C.P.S., Coonabarabran.
Mungramby.....	Mundooran.....	Thos. Truskett	800	2	10	20	Inspector.
Mistletoe and Willow Vale	"	F. Taylor	640	6	25	6	"
Maderty.....	Coonabarabran..	John Taylor.....	202	4	7	"
	"	Thomas Dean	6,151	35	34	2,141	8	C.P.S., Coonabarabran.
Mundooran.....	Mundooran.....	Geo. Brayne.....	1	Inspector.
Magomodine.....	Coonamble	Ann Head.....	600	3	12	Police.
M'Kenzie Springs.....	Coonabarabran..	John Bates	640	5	Inspector.
Myall Plains.....	Merrygoen.....	Patrick Buckley.....	4,480	3	4	2,440	6	C.P.S., Coonabarabran.
"	Gilgandra.....	William Lloyd.....	640	2	5	"
Magomodine.....	Coonamble	R. Finlay	440	1	"
Narawen.....	Mundooran.....	Geo. Hitchen, junior.....	602	7	1	"
Nomby Vale.....	Mullaly.....	W. G. Baker	1,215	9	44	990	C.P.S., Tambar Springs.
Nandi.....	Coonabarabran..	Joshua Field	9	3	Inspector.
	"	William Field	351	3	"
Noonbar.....	Coonamble	Michael Newman	640	2	2,300	C.P.S., Coonamble.
Oakey Creek.....	Coolah.....	J. M. Allison	40,000	90	100	20,500	C.P.S., Coolah.
Old Ford Farm.....	Coonabarabran..	G. H. Baccoon	160	2	1	Inspector.
Old Yaminabah.....	"	James Carr	40	6	25	180	"
Oakville.....	"	Charles Pulsford.....	120	4	10	22	2	"
Oakland Farm.....	"	William Aldridge	52	1	Police.
Parmedman.....	Mundooran.....	G. H. Beazley	8	2	Inspector.
Paget's Folly.....	Bundella.....	C. P. Baley	640	3	6	271	"
Pine Ridge.....	Denison Town	G. H. Cox.....	60,000	35	100	25,070	C.P.S., Coolah.
Porty Down.....	Coonabarabran..	William Hodges	16,000	3	7	60	Inspector.
Parmedman.....	Mundooran.....	S. J. Kennedy	32,000	30	500	3,993	C.P.S., Baradine
Popagundi.....	Coonabarabran..	E. L. Moore.....	13,000	3	1,500	C.P.S., Coonabarabran.
Pibbon.....	Mundooran.....	O. M'Kellar.....	640	8	1	1,300	"
Pine Valley.....	"	James Humphreys	50	2	Police.
Peamber.....	Binnaway.....	James M'Gann	80	4	1	Inspector.
Quandong.....	Galaragambone..	Thomas Fife	315	4	9	Police.
Queensborough.....	Coolah.....	D. M'Lean & Co.....	60,000	15	40	11,134	15	C.P.S., Coolah
Rosedale.....	Binnaway.....	Robert Wilcox.....	460	7	1	334	1	Inspector.
Ringwood.....	Coonabarabran..	Thos. S. Baccoon	23	2	"
Rosedale.....	Binnaway.....	Wm. Opferkuck	120	9	"
Rosewood.....	Galaragambone..	R. S. Reid	2,560	6	10	496	2	"
Redridge.....	Coonabarabran..	M. Slattery	40	7	2	"
Rocky Point.....	"	Albert Law	160	1	Police.
Sunnyside.....	Binnaway.....	Alexander Kerr	880	6	20	370	Inspector.
Springfield.....	Coonabarabran..	Antaw	39	2	1	"
Silent Dale.....	Mundooran.....	Patrick Brennan.....	4,000	4	6	2,000	C.P.S., Coonabarabran.
Sandbank.....	Rocky Glen.....	David Mathews	6	13	91	7	Inspector.
Sunnyside, Yarranan.....	Coonabarabran..	Wm. Munns.....	80	5	"
Springfield.....	Bundella.....	D. M'Pherson	502	5	6	1,000	C.P.S., Tambar Springs.
Sand Creek.....	Coonabarabran..	Charles Myres	100	7	15	Inspector.
Ten-mile Point.....	Coonamble	Wm. Holland	180	10	4	Police.
Talberia.....	Mullaly.....	J. W. Buckley	10	Inspector.
Tooraweena.....	Mundooran.....	Samuel Bibb	320	1	1	520	1	C.P.S., Coonabarabran.
Touderburine.....	"	J. L. Brown.....	195,000	18	266	35,736	"
Town Common.....	Coonabarabran..	Alex. French	1	Inspector.
Tooraweenah.....	Mundooran.....	Wm. Irwin	240	4	339	"
Toorawandi.....	"	R. H. D. Jones	16,000	2,620	C.P.S., Coonabarabran.
Tenandra.....	"	W. N. Kennedy	31,900	25	500	2,500	5	"
Tennabar.....	Coonabarabran..	John Knight, senr.....	8,220	30	100	600	10	"
Teuton.....	"	F. W. Labentrett	140	6	9	1	Inspector.
Tooraweenah.....	Mundooran.....	J. H. Maherly, junr.....	80	1	52	"
Ten-mile Point.....	Coonamble	W. G. Oldfield	120	10	"
Teridgerie.....	Baradine.....	H. A. J. Smith	40	3	299	3	"
Tooraweenah.....	Mundooran.....	Wm. Shumack	1,364	6	5	400	7	"
"	"	Geo. Hitchen, senr.....	66	1	Police.

APPENDIX 2—continued.

Name of Holding in alphabetical order.	Post Town of Holding.	Name of Occupier.	Acroage.	No. of Horses	No. of Cattle.	No. of Sheep.	No. of Pigs.	To whom returned.
Coonabarabran—continued.								
Ten-mile Point	Coonamble	Alice Middleton	40	2	Police.
"	"	Charles Middleton	40	1	"
Ulamambri	Coonabarabran	E. G. Beazley	2	Inspector.
Uribrible	"	W. H. Burchell	230	7	7	"
Ulamambri	"	M. Casey, junr.	5	"
"	"	James Conclough	3	"
"	"	M. Casey, senr.	100	6	"
Uribrible	"	James Morrissey	440	4	8	"
Ulamambri	"	James Casey	7	"
"	"	H. Kenny	8	11	13	"
"	"	David Kinchela	3	"
"	"	Patrick Morrissey	130	6	4	1	"
Ulabrille	"	Patrick Kenny	1,320	7	30	"
"	"	James Paul	354	2	30	"
"	"	Mrs. Raftery	3	"
Ulamambri	"	John Shanahan	130,000	22	16,820	C.P.S., Coona- barabran.
Ulendah	"	D. J. Watt	85,000	35	20	20,000	"
Uargon Creek	Mundooran	V. R. Atkinson	2,180	2	7	11	Inspector.
Ulabrille	Coonabarabran	Thos. Irwin	110	4	"
Whittenbra	Baradine	Mrs. E. Cooper	62,600	6	12	900	2	C.P.S., Baradine.
Wattle Flat	Mundooran	E. Colwell	480	8	30	250	Inspector.
Wolla Wolla	Coonamble	John W. Comber	456	3	10	7	"
Walla Walla	"	E. Comber, junr.	686	7	"
Warrana	"	John Colclough	5	10	"
Walla Walla	"	E. S. Leonard	2	14	"
Warrana	"	John P. Hickey	489	9	160	2	"
Wingarden	Coonabarabran	Jacob Hailer	160	9	7	4	"
Woolcote Farm	Coonamble	Henry Mitchell	309½	1	9	4	"
Wallambrawang	Mundooran	Joseph Maguire	10	4	"
Walla Walla	Coonamble	Morse and Tourle	17,245	15	45	7,740	C.P.S., Coonamble.
Weetalabah	Coolah	John M. Master	100,000	50	200	42,700	8	C.P.S., Coolah.
Wallenanine	Mundooran	Robert Maguire	451	2	Inspector.
Warkton	Warkton	Thos. Spicer	100	5	2	80	"
Warrana	Coonamble	Executors of the late D. P. Keogh.	210,000	45	40	69,063	C.P.S., Coonamble
Willow Glen	"	Bridget White	69	1	4	Inspector.
Walla Walla	"	P. Casey	600	6	"
"	"	John M. Leary	510	4	Police.
Yarranan	"	W. H. Keeping	50½	5	10	"
Yalcognin	Gilgandra	Alfred Barden	24,000	140	40	7,400	1	C.P.S., Coonamble.
Yarranan	Coonabarabran	F. H. Border	840	5	11	5	Inspector.
Yalca Yalca	"	John Bradley	2,582	8	1,028	C.P.S., Coona- barabran.
Youlbong	Mundooran	J. Ferguson	30	6	723	"
"	"	Alex. Ferguson, senr.	45,250	26	55	2554	2	C.P.S., Gilgandra.
Yokobarley	Coonabarabran	Thos. Miller	80	1	14	200	Inspector.
Yarranan	"	James Nash	50,000	7	20	2,009	C.P.S., Coona- barabran.
Yaminabah Old	"	J. F. Salisbury	80	4	290	Inspector.
Yerenine Creek	"	Edward Edwards	40	2	"
			2,885,787½	2,995	5,351	787,885	340	

APPENDIX 2—continued.

Name of Holding in alphabetical order.	Post-Town of Holding.	Name of Occupier.	Acres.	No. of Horses.	No. of Cattle.	No. of Sheep.	No. of Pigs.	To whom returned.
Corowa								
Armourville	Daysdale	Robert Armour	415	5	Inspector.
Armpardale	Corowa	Agnes Armour	320	9	25	2	"
Allandale	"	Jeanette Allen	40	2	Police.
Aramathen	Goonambil, Corowa.	Joseph Onsey	100	6	"
Allan's Crossing	Corowa	Jas. Painting	40	6	8	"
Ambleside	Goonambil, Corowa.	Jas. B. Kendall	640	9	5	1	Inspector.
Ardfern	"	Duncan Rankin	640	5	"
Adlai Cottage.	Corowa	John Thompson	371	2	3	2	"
Ashfield	"	Michael Regan	960	9	1	683	3	C.P.S. Corowa.
Allan Vale	"	Wm. F. Martin	820	3	2	350	4	"
Annfield	Mulwala	John Dunn	1,380	1,000	C.P.S. Mulwala.
Bull Plain	Bull Plain	Honble. Chas. Young	24,000	24	8	15,104	4	C.P.S. Corowa.
Baroga, Headford, and Murray Runs.	Mulwala	M'Farland Bros.	81,200	65	80	60,000	C.P.S. Tocumwall.
Brocklesby	Corowa	Anderson & King	10,352	28	27	7,600	C.P.S. Corowa.
"	"	Daniel Ronald	135	1	2	"
"	"	Joseph Redmayne	50	1	"
Burrajaa	"	Agnes Edols	22,000	32	8	14,500	Corowa.
"	"	Joseph Talbert	100	4	3	3	"
Breadalbane	"	Agnes M'Nab	1,500	7	67	2	"
Berigan	Jerilderie	Chas. P. Mallon	200	2	"
Boundary Plain Farm	Corowa	Duncan Brown	8	2	4	2	"
Beetree Farm	Lowesdale	Thos. Conrick	160	1	2	4	"
Bron drain	Daysdale	George Hall	520	5	2	"
Balurc	Mulwala	Lachlan M'Lachlan	500	1	"
Back Lane Cottage	Corowa	Henry Shunith	12	1	"
Bayleigh	"	Michael Stoll	72	3	"
Back Creek	Daysdale	James Stevens	590	4	"
Burwood	Lowesdale	Edwd. Williams	640	2	2	"
Bellevue and Fontainbleau	Corowa	Prosper Sandrale	2,720	6	3	1,200	Corowa.
Box Bush	Lowesdale	Robt. Robertson	489	4	4	230	"
Bushfield	Murray Hut.	Jno. O'Shanassy	2,300	5	5	1,800	2	Jerilderie.
Boomanoomana and Kilnyana	Mulwala	Wm. Hay & Sons	81,642	70	90	55,053	Mulwala.
Borce Swamp and Four Corners	Jerilderie	Jas. Monohan	1,456	3	7	470	Jerilderie.
Bunyip Hotel	"	Eliz. M'Lachlan	300	5	3	100	2	"
Box Vale	Corowa	Donald Murchison	640	601	Mulwala.
Bushfield	"	Thos. Coffey	640	2	435	Corowa.
Bingagang	Daysdale	Fred. W. Bowkett	600	7	46	"
Branshaw	Berigan, Corowa	Alex. Dalglisch	1,255	4	1,104	Tocumwall.
Coreen	Corowa	Wm. Lindsay	590	15	2	750	2	Corowa.
"	Daysdale	Wm. H. Castle	2	"
Clear Hills	Goonambil, Corowa.	John M'Donald	224	2	2	"
"	"	Chas. Willmott	379	4	2	"
Cropper's Lagoon	Corowa	Trustees late S. F. Neill.	351	1	3	"
Cherry Vale	Daysdale	John Price	181	2	12	"
Cherry-tree Farm	"	Chas. Perrett	300	4	37	"
Chertsey Farm	Corowa	Edith Field	80	6	"
Cuba	Momoleng, Corowa	John Grace	640	3	"
Coolah View	Corowa	Wm. H. Massey	146	6	3	"
Collindina Vineyard	"	Thos. Sciton	80	7	2	2	"
Cropper's Lagoon	"	James Watts	1	"
Como	Goonambil, Corowa	Joseph Webster	2,197	13	10	900	4	Urana.
Cropper's Lagoon	Corowa	Henri Thibault	62	Corowa.
Cherry Hills	Berigan, Corowa	Chas. Uphill	1,280	2	"
Cushel	"	Jas. Sharpe	1,320	3	3	1,070	1	Mulwala.
Cherry Valley, Bellmount	Lowesdale	Samuel Nixon	1,214	11	12	814	5	Corowa.
Creekside	Corowa	Percy A. Nixon	163	2	2	118	2	"
Collindina	"	Wm. Hay & Co.	27,000	14	45	20,529	"
"	"	R. A. Freyer	3	1	1	"
Creek View	Jerilderie	Ann M'Dougall	320	3	3	120	5	Corowa.
Clear Hill Park	Goonambil, Corowa	Jno. A. M'Geoch	640	5	7	600	"
Chuner Farm	Bull Plain	Saml. M'Kenry	640	375	Mulwala.
Carlyle Farm	Corowa	Denis Hallahan	590	1	850	1	Corowa.
Cropper's Creek	"	Jas. Higgins	200	5	4	107	2	"
Clayton	Murray Hut.	Robt. Graham	1,280	5	4	800	Jerilderie.
Coreen Plain	Daysdale	Euphemia Green	1,500	19	35	1,067	2	Corowa.
Clommore Park	Mulwala	Patrick Dunn	2,170	10	20	2,000	2	Mulwala.
Corowa Presbytery	Corowa	Revd. W. Bermingham	1	4	"
Corowa Township	"	Fred. Burrows	2	2	"
Corowa Township	Corowa	Jesse M. Cooke	1	"
"	"	Nicholas Chenhall	1	2	3	"
"	"	Wm. Clifton	3	"
"	"	John Cluvell	1	1	1	2	"
"	"	Crawford & Co.	16	"
"	"	Jas. Dunn	1	37	"
"	"	Isaac Davis	1	3	"
Corowa Church, Glebe.	"	Revd. T. Davis	25	5	2	"
Corowa Township	"	Thos. Nixon	1	"
"	"	Robt. Dryburgh	1	2	"
"	"	Joseph E. Dixon	1	3	30	2	"
Corowa Township	"	Chas. Emerton	1	"
"	"	Jas. Fallon	2	"
"	"	Michael Gleeson	1	1	12	2	"
"	"	Robt. Gardner	1	"
"	"	Bendix Grimm	1	2	"
"	"	John Grimmond	2	"

APPENDIX 2—continued.

Name of Holding in alphabetical order.	Post Town of Holding.	Name of Occupier.	Acreage.	No. of Horses.	No. of Cattle.	No. of Sheep.	No. of Pigs.	To whom returned
<i>Corowa—continued.</i>								
Corowa Township.....	Corowa.....	John Hynes.....		2				
".....	".....	John Hart.....		2				
".....	".....	Jno. W. Johnson.....		1				
Carlsruho.....	".....	Hans Kuschert.....	114	5	5		6	
".....	".....	Oscar Kuschert, junior.....		2				
Corowa Township.....	".....	Ah Kuc.....		3				
".....	".....	James Lett.....	3	2	1		3	
Corowa Vineyard.....	".....	C. F. Lindeman.....	40	1	1		1	
Corowa Township.....	".....	Jas. C. Leslie.....	12	2	4		4	
".....	".....	George Louch.....	25		6			
".....	".....	Robt. Lowes.....	21	3				
".....	".....	Patrick M'Mahon.....	28	17	9		1	
".....	".....	Edwd. Mahony.....	1		2			
".....	".....	John H. Martin.....		2			1	
".....	".....	August Mertlemeyer.....	1	2	2			
".....	".....	Henry Nolan.....	3	1				
".....	".....	John Oswald.....		1	9		4	
".....	".....	John Oswald, junr.....		1				
".....	".....	Patrick O'Keefe.....		3				
".....	".....	Revd. H. Pennington.....		2				
".....	".....	Thos. Parkin.....		1	2		2	
".....	".....	Edwd. Parkin.....		1				
".....	".....	Jas. W. Roxburgh.....		1				
".....	".....	Wm. Squires, senr.....		1				
".....	".....	Wm. Squires, junr.....		1	1			
".....	".....	John Simpson.....	1	1				
".....	".....	Thos. Sullivan, junr.....		4				
".....	".....	Richd. Thompson.....		1				
".....	".....	John Thomson.....		4				
".....	".....	G. W. B. Tamlyn.....		4				
".....	".....	Ann Taylor.....		2	4		3	
".....	".....	Ab Wing.....	6	4			1	
".....	".....	S. H. Williams.....	14		2		2	
".....	".....	Chas. Wright.....		5	2			
".....	".....	Louis Willis.....	30	1				
".....	".....	David Young.....		4				
".....	".....	Geo. Evans.....		7				
".....	".....	Donald M'Lean.....		1			2	
".....	".....	Carl Stumpf.....		2				
".....	".....	Thos. Rovey.....		1				
Drysdale.....	Middledale.....	Jas. Strachan.....	1,455	4	3	704		Corowa.
Dalmully.....	Berigan, Corowa.....	Jas. Pyle.....	970	4	11	702	2	Jerilderie.
Daisy Hill.....	Mahonga.....	John Alexander.....	3,040	7	15	2,400	2	Urana.
Eskdale.....	Jerilderie.....	Jas. Irving.....	1,920	2	9	805		Jerilderie.
Evansdale.....	Corowa.....	Geo. Piggin.....	160	1	1			
Emu Point.....	Jerilderie.....	Wm. H. Adams.....	500	4	7		1	
Erinvale.....	Corowa.....	James Nayle.....	275	25	8	31	41	
Eurina.....	".....	Thos. Clinton.....	110	3	6		3	
East Wood.....	Mulwala.....	Thos. Dunn.....	537	2				
Ellerslie.....	Corowa.....	A. A. Piggin.....	1,180	9	1	367		Corowa.
Emu Park.....	Daysdale.....	Herbert L. Hudson.....	1,854	4	2	1,712	2	"
Edenbanc Park.....	Corowa.....	Kenneth Murchison.....	1,308	2	3	677		Mulwala.
Ellerslie.....	Mulwala.....	Wm. Hensman.....	600	1		454		"
Evansdale.....	Middledale.....	Exors. late Edwd. Evans.....	1,020	5		1,057	1	"
Evergreen Farm.....	Bull Plain.....	Chas. D. Dicker.....	550	6	3	13	1	"
Erignl.....	Lowesdale.....	Owen Couroy.....	1,009	15		654		Corowa.
Emu Plains.....	Bull Plain.....	Robt. Aitken.....	1,400	3	2	800		Mulwala.
Ferndale.....	Bull Plain.....	Jeremiah Darcy.....	120	6				
Farmer's Rest.....	Corowa.....	John Dunn.....	20	1	1			
Fernhill Farm.....	Lowesdale.....	Thos. Tenney.....	848	5		690	5	Corowa.
Farland Lodge.....	Corowa.....	J. J. Knight.....	2,922	6		2,500		"
Forest Vale.....	Bull Plain.....	Wm. Fitzgerald.....	1,215	6		900	2	"
Goonambil Woolshed.....	Daysdale.....	Henry Burmeister.....		2				
Goonambil.....	".....	Francis Patey.....	627	1				
Clony Tury.....	Corowa.....	Joshua Roe.....	50	2	3			
Gum Swamp.....	Momolong, Corowa.....	Alex. Davey.....		5			2	
Green Hills.....	Benyan, Corowa.....	Patk. Flynn.....	150	2				
Goonambil Hotel.....	Goonambil.....	Thos. Hogan.....	1	4	10		4	
Green Field.....	Corowa.....	Daniel Kelly.....	100	19	1		1	
Greenhill Farm.....	Middledale.....	John Lewis.....		4			2	
Glan Vail.....	Goonambil, Corowa.....	Chas. Milthorpe.....	374	4				
Granite Hill.....	Mulwala.....	Jas. Smart.....	508	6				
Goonambil.....	Goonambil, Corowa.....	Honble. W. Wilson.....	118,000	43	50	55,363	1	Corowa.
Greenbank.....	Corowa.....	Geo. H. Willis.....	1,095	11	8	1,157	2	"
Green Vale.....	Murray Hut.....	Wm. Quade.....	1,900	6	1	1,500		Jerilderie.
Glenleigh Farm.....	Corowa.....	Jos. T. Martin.....	480	16	5	9	1	Corowa.
Green Valley.....	Bull Plain.....	Robt. M'Farlane.....	640	3	6	550	2	Mulwala.
Glen Brittle.....	Berigan, Corowa.....	Saml. M'Donald.....	640	1	5	450		Jerilderie.
Glenmodart.....	".....	Roderick M'Donald.....	3,919	6	4	2,965	1	"
Glencoe.....	".....	Ronald M'Donald.....	1,180	2	2	664		"
Greenhill Farm.....	Corowa.....	Henry Loughlin.....	714	7	4	530	5	Corowa.
Grange.....	Jerilderie.....	Geo. Knight.....	1,160	4		740		Jerilderie.
Gum Swamp.....	Corowa.....	John Denahy.....	500	3		400	2	Corowa.
Granville Park.....	Middledale.....	Fred. Beasley.....	3,500	17	4	2,400	2	"

APPENDIX 2—continued.

Name of Holding in alphabetical order.	Post Town of Holding.	Name of Occupier.	Acreage.	No. of Horses.	No. of Cattle.	No. of Sheep.	No. of Pigs.	To whom returned.
Corowa—continued.								
Handley	Mahonga	Geo. Anstey	4,300	17	26	3,500	1	Corowa.
Hopbush	Daysdale	John Burns	640	2	4
Honeysuckle Valley	Corowa	John Dye	79	2
"	"	Henry Dye	4	5	2
Hermitage	Daysdale	Geo. Upham	540	3
Heatherken	"	Chas. Whatley	640	3	1	1
Hillsborough	Middledale	S. L. West	3,210	30	20	2,000	3
Hopbush Farm	Bull Plain	R. R. Warner	1,600	10	1	1,200	Mulwala.
Hooton Farm	Middledale	W. West, senr.	1,596	33	10	6
Hill View	Corowa	David Sinclair	640	3	410	2	Corowa.
Hopetill	Berigan, Corowa	F. J. Simonds	367	3	29	285	1
Hill View	Lowesdale	Ed. A. J. Martin	1,160	12	14	660	3
Happy-go-lucky	Corowa	Samuel Lee	1,910	9	14	1,805	8	Mulwala.
Hillside	"	Henry A. Hough	1,780	7	9	1,200	8	Corowa.
Highdown	Middledale	John Francis	2,020	20	6	2,000	5
Happy Valley, Spring Vale	Corowa	Edwd. Dixon	2,465	8	6	850	5
Happy Valley	Daysdale	Jas. Buchanan	511	5	2	150	1
Inheritance	Corowa	S. M'William	480	14	15	213	2
Johanner Downs	"	Emil Petersen	57	3
Jerilderie Station	Jerilderie	Petersen & Sargood	78,427	36	45	34,600	1	Jerilderie.
Jerilderie Township	"	J. L. Pride	3	1	40	Corowa.
"	"	Saml. Ashworth	2
"	"	M. L. Ashe	1	2
"	"	Geo. A. Branson	1
"	"	Patk. Carrayan	3
"	"	Chas. Coughlan	2
"	"	Michael Curtin	8
"	"	Wm. Davis	1
"	"	Rev. Jno. Dykes	8	3	1
"	"	James Day	1
"	"	Wm. Esler	4
"	"	Edmund Fletcher	14	2
"	"	John J. Fletcher	7
"	"	S. Farrell	8	2
"	"	A. D. Fowler	4
"	"	Wm. Fox	3	2	3
"	"	R. Gartman	1
"	"	Robt. Gardiner	5
"	"	Eliza Holland	1	10
"	"	Henry Hodges	2
"	"	Ellen Hogan	2	8
"	"	II. D. Harkin	6	2
"	"	A. M. Hawkshaw	3	12
"	"	Robt. Hardie	13
"	"	H. Harris	11	6
"	"	Simon Harris	1	4
"	"	Martin J. Murphy	2	3	4
"	"	James Morris	5	19
"	"	Wm. Mackenzie	13	6
"	"	A. M'Laughlin	2
"	"	Wm. M'Vittie	1
"	"	G. H. Middleton	1
"	"	Lawrence Noonan	13
"	"	John Powell	4	2	Corowa.
"	"	C. A. Raenber	3	2	5
"	"	J. D. Rankin	2	2	1
"	"	John Ryan	1
"	"	E. A. Roe	1	2	3
"	"	Thos. Spicer	10	1
"	"	Adam Smith	1	3	2
"	"	Geo. Samuelson	4	6	1
"	"	Wright, Heaton, & Co.	5
"	"	M. A. Whitby	1	3	3
"	"	Trustees Jerilderie Common	2,300	22	74
Kangaroo Flat	Daysdale	Arthur Clifton	533	4	2	4
Kingslynn	Corowa	Chas. Johnson	70	2	3
Kilmanania	Mulwala	Michael O'Dwyer	4,200	13	12	3,500	Mulwala.
Kilnyana	"	M'Geoch Bros	4,800	6	4	3,497
Kelvin Grove	Berigan, Corowa	Alex. Cameron	1,280	1	2	1,600	1	Tocumwall.
Long Plain Farm	Corowa	Geo. Sidgwick	1,107	6	1	750	Corowa.
Lalune	"	J. P. Buggy	40	3
Loughmore	Momolong, Corowa	Wm. Cahill	640	5	50	3
Little Plain	Daysdale	Jas. Gulliver	380	5	8	2
Lotwinn Farm	"	John Goostrey	318	4
Long View	"	Amelia West	173	4	12	7	Corowa.
Lennie Hill	Jerilderie	Alex. Young	422	5	11	2	2	Jerilderie.
Levally	Corowa	Jas. E. Wealands	320	15	421	Corowa.
Liddelbank Farm	Daysdale	Martin O'Bryan	320	11	3	100
Lindoola	Berigan, Corowa	John Noonan	190	6
Lillydale	Corowa	John Nolan	1,820	11	11	1,280	4
Linden Farm	"	John Normau	186	5	2	120	2
Little Gum Swamp	Jerilderie	James Mallon, senr.	1,560	3	5	335	5	Jerilderie.
Lillydale	Goonambie, Corowa	Wm. Holland	640	1	6	291	1	Corowa.
Linden Farm	Corowa	Henry Mords	1,640	27	11	1,371

APPENDIX 2—continued.

Name of Holding in alphabetical order.	Post Town of Holding.	Name of Occupier	Acreage.	No. of Horses.	No. of Cattle.	No. of Sheep.	No. of Pigs.	To whom returned.
<i>Corowa—continued.</i>								
Lowesdale Farm & One-tree	Lowesdale	Geo. Leopard	1,524	8	2	900	7	Corowa.
Leighton Park	"	Horace Leighton	640	1	500	4	"
Lochiel's View	Bull Plain	Cameron Bros.	1,321	4	2	1,000	Mulwala.
Merriman Farm	Corowa	James Gill	511	4	13	4	"
Mulberry Farm	"	Robt. Armstrong	310	5	12	3	"
Mooratunka	"	Geo. Beeby	2,300	63	84	"
Myall Point	Daysdale	Thos. Price	672	1	31	"
Mail Station	Mulwala	W. J. King	18	4	2	"
Midarro	Corowa	S. A. Moyer	83	4	2	"
Mossiel House	"	Thos. Bray	15	5	1	"
Martin's Yard	"	Beard Bros.	340	2	15	20	30	Corowa.
Manatto	"	Wm. Elliott	18	3	20	6	"
Momolong	Warmatta, Corowa.	Wm. Poole	340	2	1	"
Mossy Hill	Corowa	Ninian Bow	267	2	11	5	2	"
Moorlands	Middledale	Edwd. C. Evans	1	"
Model Farm	Corowa	Alex. Grogan	500	6	11	"
Mount Pleasant	Lowesdale	B. M'Cartney	278	3	7	"
Mount Misery	Corowa	Jas. Maclean	238	9	4	"
Mahonga Park	Mahonga	Henry Steer	3,600	33	210	"
Milford	Warmatta, Corowa.	W. J. Wealands	1,000	7	2	452	Corowa.
Merton	Corowa	Whitty Grove	7,560	14	3	6,621	Mulwala.
Mulwala and Savernake	Mulwala	Alex. Stoane	48,000	42	48	30,400	"
Myall Flat	Daysdale	Ole C. Olsen	274	12	30	Corowa.
Mulroobee	Corowa	Geo. A. Pillinger	2,160	11	7	1,500	"
Milton Grove	Gomunbil, Corowa.	W. H. Osborne	970	2	2	406	"
Merrywell	Middledale	John Nelson	658	4	7	458	2	"
Momolong	Corowa	Robertson, Booth, & Co.	85,000	37	18	46,760	3	"
Myall Plains	"	John O'Brien, senr.	5,000	6	4	1,830	Jerilderie.
Mistake Block	Bull Plain	Andrew O'Brien	360	6	4	80	Corowa.
Martindale	Corowa	W. G. Martin	566	4	3	588	2	"
Mayfield	"	W. H. Lumby	637	7	7	201	"
Monomeith	Lowesdale	Jas. O. Howell	2,500	3	6	2,579	"
Mount Joy	Corowa	Robt. Carson	350	8	6	201	3	Corowa.
Merringreen	Murray Hut	Wm. Cooper	2,127	10	24	1,460	2	Tocumwall.
Mulwala Township	Mulwala	Wm. Tarleton	2	9	"
"	"	Wm. Stanyer	11	"
"	"	Wm. Smart	1	5	"
"	"	Elisha Leighton	3	6	3	"
"	"	Jacob Levin	1	"
"	"	Thos. Hoskin	4	2	3	"
"	"	M. J. Jones	1	2	"
"	"	Archibald Burns	3	4	"
"	"	Robt. Burns	1	"
"	"	John Allison	4	1	5	"
Mulwala Station	"	Edward Ward	1	5	9	"
Nowrairie	Jerilderie	Geo. F. Simpson	70,000	62	35	33,920	2	Urana.
Narrow Plains	Corowa	R. J. Ramsay	23,000	17	34	9,000	6	Corowa.
Netherby Mills	"	Joseph Chicken	10	1	3	"
Newburn Park	Berigan, Corowa	Geo. Mitchell	105	2	"
Northwood	Corowa	Chas. Shelley	640	8	4	"
No Name	Bull Plain	H. B. Tuning	568	2	"
Nulla Nulla Farm	Corowa	H. G. Ording	960	7	8	650	3	"
Nangunia	"	Exors. late Henry Godfrey	29,897	12	8	17,271	Mulwala.
Nanto	"	Wm. East	6	11	3	35	2	Corowa.
Nil Desperandum	Lowesdale	Geo. T. M. Darby	450	14	10	270	70	"
Orange Grove	Corowa	Joseph Parnell	5	3	2	2	"
Oakleigh	"	Michael Ryan	1,845	96	11	4	"
Oil-tree	"	James Gregory	3	"
"	"	Wm. Grueber	3	"
"	"	Alex. Gunn	6	4	"
"	"	J. Grogan	2	"
"	"	Frank Grogan	2	"
Oakvale	Lowesdale	M. A. Hollibone	200	2	"
Oakey Farm	Corowa	Jno. Woodward	320	5	5	"
Oil-tree Corner	"	Fred. W. Timm	257	4	3	140	2	Corowa.
Oakbank	Bull Plain	J. Patterson	800	4	2	720	Mulwala.
Oaklands	Murray Hut	Jno. M'Leellan	1,076	4	5	1,060	Jerilderie.
Oakvale	Daysdale	Fred. Milthorpe	1,630	11	18	700	Urana.
Oakbank	Bull Plain	Richd. Mankin	1,600	4	2	1,530	Mulwala.
Oakbank	Lowesdale	James Moore	640	2	1	500	2	Corowa.
Oakleigh Farm	"	John Leighton	640	2	406	1	"
Oakes Point	Bull Plain	Thos. Chifton, junior	750	5	3	380	2	"
Oakvale	Corowa	Francis Barnes	1,101	9	655	2	"
Perseverance Farm	"	Catherine Nixon	76	16	"
Pastoral Hotel	Jerilderie	Frank W. Moir	80	8	10	9	"
Plaiston	Bull Plain	Saml. Daniel	2	"
Pine Grove	Daysdale	Anthony Hall	640	2	267	"
Primrose Hill	Middledale	Jane Lewis	128	3	4	"
Poney Park	Momolong, Corowa	Daul. M'Leod	640	3	"
Pine Grove	Bull Plain	Andrew Cahill	640	4	17	"
Pleasant Bank	Daysdale	Cornelius Maguire	640	1	2	"
Pine Grove	Wangamong, Corowa	A. Anderson	640	1	"
Piney Valley	Corowa	Wm. Parsons	52	2	"
Pine Grove	"	Chas Parsons	60	3	"

APPENDIX 2—continued.

Name of Holding in alphabetical order.	Post Town of Holding.	Name of Occupier.	Acreage.	No. of Horses	No. of Cattle.	No. of Sheep.	No. of Pigs.	To whom returned.
<i>Corowa—continued.</i>								
Pascoevale	Daysdale	Thos. Pascoe	323	12	1
Pine Hut.....	Berigan Corowa..	Henry Fry	50	1
Pine Lodge	Lowesdale.....	T. B. Gill	170	4	6
Pine-tree Farm	Corowa	Thos. Kirkup	250	4	24
Pine Hill Farm	"	Margaret Swan	100	2	3	2
Pinedale	Lowesdale.....	Oliver Stanley	149	5	5	5
Plain View	Daysdale	C. D. Stewart	498	2	2
Phoenix Vineyard	Corowa	C. Scheeder	10	1
Pine Ridge	"	Jas. Topp	86	6
Pine Lodge	"	Jno. W. Thompson.....	260	6	10	3
Pine Grove	"	Wm. Thompson	238	3	8	1
Pine-tree Farm	"	Chas. Taylor.....	540	8	16	5
Pine Lodge	"	Walter Spry	1,500	4	3	1,250	Mulwala.
Pine Grove	"	Thos. Regan.....	2,285	6	6	2,200	7
"	Mulwala	Annie M'Farlan	311	7	6	340	2
Prarie Hut	Jerilderie	John M'Grogan	640	3	13	379	Jerilderie.
Pine Wood Farm	Corowa	W. T. Monohan	1,240	5	1,200	2
Park Hill.....	Nangania Corowa	Angus M'Donald.....	1,800	6	2	1,080	Mulwala.
Pine Hill.....	Pine Lodge, Corowa	John M'Donald	1,195	2	8	1,420	"
Pine Grove	Bull Plain.....	W. J. Miller	1,280	4	3	1,200	3
Pinevale	Middledale	Jno. Lawrence	1,273	4	580	2
Piney Park	Goonambil, Corowa.	Joseph Lane	1,860	15	15	550	Urana.
Pine Hill.....	Bull Plain.....	Danf. Kilby	640	3	5	2
Prospect	Jerilderie	Wm. Innes	4,400	10	22	1,900	Jerilderie.
Pine Farm	Lowesdale.....	Jas. Goodwin	1,256	8	9	1,230	Corowa.
"	"	Jas Goodwin junr.	2
Pine Hill.....	Berigan, Corowa.	Wm. Cruickshank	640	3	3	450	Jerilderie.
Pine Grove	Mulwala	A. J. Craddock	3,162	7	2	72	Mulwala.
"	Lowesdale.....	Wm. A. Clifton	1,658	4	1,400	Corowa.
Pine Farm	Mulwala	Robt. Alexander	840	9	12	950	Mulwala.
Quat Quatta	Corowa	Honble. J. A. Wallace ..	25,000	54	150	21,700	7
"	"	John Guskett	526	5	12	6
Quandong Park	Murray Hut.....	Margaret Corbett	1,706	4	650	Jerilderie.
"	Corowa	David Aitken	540	4	420	Mulwala.
Retreat & Clear Hills	Jerilderie	Trustees, late Johnson Quinn	3,840	11	31	1,853	Urana.
Ross Farm	Corowa	Mary Ann Wood.....	22	4
Riverina Hotel	"	Ellen Thomson	320	13	11	3
Rose Vineyard	"	G. Brown	20	2	3
Rosemont	Lowesdale.....	John Brown	448	7	22	4
Rosedale	Murray Hut.....	W. F. Robertson.....	5
"	"	Jas. Robertson.....	1
"	"	Chas. M'Allister	3,200	2	2,626	Tocumwall.
Rossville	Corowa	Richard W. Rosser.....	115	4	2
Riverina House	Mulwala	Jos. T. Halburd	300	12	15	52	Corowa.
Rose Farm	Bull Plain.....	E. P. Ramsden	640	1	540	Mulwala.
Review	Jerilderie	Wm. Mallon	563	1
Rosebank	"	J. A. Mallon, junr.	865	3	2	800	Jerilderie.
Retreat	Corowa	Patk. Kennedy	400	7	4	400	4
Rosevale House	"	Wm. Johnson	1	1	4	60	5
Redlands	"	Charlotte Harris	640	6	7	220	4
Roughwood	Berigan, Corowa	John Dicker	1,280	3	7	1,230	1
Rothenmay	"	John Cruickshank	1,262	2	5	800	Jerilderie.
Rosceneath	Corowa	Peter Aitken	2,200	13	7	1,894	Mulwala
Sunnyside	"	Wm. Stollard	10	1
Skillion Plain.....	Wangamong, Corowa	Jas. Anderson	640	1	2
Shannonvale	Corowa	Samuel Barnes	340	6	5	4
Sandy Vine.....	"	John Berger	330	9	8
Sunny Land	Berigan, Corowa	Benjamin Carter	640	4
Sweetbriar	Corowa	Peter Dottesson	106	7	1
Smithy.....	Lowesdale.....	Geo. Foster	10	1	6	1
Sandhill	Corowa	M. Gallagher	40	4	22	2
South Lagoon.....	Daysdale	Peter Gulliver	548	2	14
Swamp Farm	Corowa	Matthew Gibson	180	17	7	5
Southfield Farm.....	Bull Plain.....	John Whiteley	550	4	2	182	Corowa.
Spring View	Jerilderie	Henry Smith	1,920	5	1,400	Jerilderie.
Sandy Mount	Daysdale	Wm. O'Bryan	604	10	500	1
Sandy Ridges & Kentucky	Corowa	Gray & Neill	48,500	68	60	44,453	20
South Yathony	Jerilderie	Wm. Rawlins	29,000	15	7	12,655	Jerilderie.
South Mahonga & Triangle	Mahonga	Robert Rand	46,380	228	124	34,600	Corowa.
Spring Hill.....	Bull Plain.....	Peter M'Bride	60	9	11	123	22
Skelmann and Oakland	Jerilderie	Alex. Murray	1,325	10	28	552	Jerilderie.
Spurwar	Berigan, Corowa	Peter Leitch.....	640	4
Sandy Creek	Mulwala	Thos. Kildea	320	4	4	320	2
Sunnyside	Middledale	A. D. Hamilton	252	2	120	Corowa.
Stanhope	Mulwala	Jas. H. Hillas	1,360	27	30	1,450	7
Strathwilliam	Berigan, Corowa	Wm. Gregory	1,280	4	7	819	Jerilderie.
Savernake & Narrow Plains	Mulwala	John Gorman	6,000	50	61	4,000	4
Springvale	Middledale	J. W. Evans	405	1
Southwood	Mulwala	John Dunne	840	3	885	"
Sandhill Farm	Lowesdale.....	Thos. Clifton	1,391	1	240	Corowa.
Spring Valley, Gum Swamp	Jerilderie	Jas. Connell	1,780	10	7	901	1
South Lalaltee	Corowa	H. F. H. Budd	3,470	8	3	1,953	Jerilderie.
Terminus Hotel.....	"	Jas. Camplin	44	3	2	Mulwala.
Tokay	"	H. J. Field	22	2

APPENDIX 2—continued.

Name of Holding in alphabetical order.	Post Town of Holding.	Name of Occupier.	Acreage.	No. of Horses.	No. of Cattle.	No. of Sheep.	No. of Pigs.	To whom returned.
<i>Corowa—continued.</i>								
Terramia Cottage	Corowa	Peter Alexander	10	2	
Turpentine Hill	Bull Plain	Chas. Boxer	610	1	2	
The Pines	Lowesdale	Jesse Cox	405	5	6	
Traveller's Point	Corowa	Thos. Gilchrist	100	2	10	7	
Tyrone Farm	"	Jno. M'Keown	150	25	7	10	
Triangle Farm	Daysdale	Edwd. F. Morris	80	4	2	
Tunka	Corowa	Chas. H. Moras	320	5	25	30	36	Corowa.
Terramia	Corowa	Henry T. Whitty	29,000	147	150	23,790	2	Mulwala.
The Rest	"	James Sproule	772	2	484	..	Corowa.
Twelve-mile Farm	Lowesdale	John Robinson	929	8	6	800	5	"
Ulva	Pine Lodge, Corowa.	Neil M'Donald	1,280	5	4	1,332	2	Mulwala.
Vermont Vale	Corowa	Andrew Bowkett	252	4	2	1	
Victoria Park	Bull Plain	John O'Brien	1,256	15	4	360	...	Corowa.
Woodbine Cottage	Mulwala	Alex. Williamson	10	4	8	7	
White Box	Corowa	W. Kenigham	20	1	
Wattle Hill	Middledale	Joseph Burger	428	5	6	3	
Willow Park	Coonambill, Corowa.	Alex. Hume	640	4	4	
Warmatta	Corowa	W. & F. H. Creed	4,500	8	2	2,995	1	"
"	"	Edmund West	3	2	"
Woodlawu	Bull Plain	M. O'Brien	640	8	625	..	"
Wangamong	Corowa	John M. Sanger	15,262	16	8	8,137	6	"
Woodlands	Murray Hut.	John A. Morris	500	5	18	234	...	Tocumwall.
" and Bamwell	Lowesdale	S. Kirkham	3,083	7	6	3,712	1	Corowa.
Willow Grove	Mulwala	E S. Hensman	2,088	9	7	1,810	3	Mulwala.
Waudong	Momolong, Corowa.	Patk. Gorman	640	7	13	570	2	"
Wallaby Park & Orange Vale	Berigan, "	Geo. A. Gibbs	1,280	6	10	100	...	Tocumwall.
Wattle Point	Bull Plain	Thos. D. Dickker	5,960	12	19	5,270	4	Mulwala.
Woodlands	Corowa	Arthur Berry	2,520	11	998	..	Urana.
Woodfield Farm	"	Maurice Bush	744	6	2	650	16	Corowa.
Yarra	"	Wm. Spears	189	9	7	
Yarrangerri	Murray Hut	Jno. F. Woodlock	1,953	8	4	1,800	...	Tocumwall.
			1,174,926	3,361	3,385	705,666	752	

APPENDIX 2—continued.

Name of Holding in alphabetical order.	Post Town of Holding.	Name of Occupier.	Acreage.	No. of Horses.	No. of Cattle.	No. of Sheep.	No. of Pigs.	To whom returned.
Deniliquin.								
Aratula, Barratta & Cornilla	Deniliquin	H. Ricketson	210,611	120	168	64,200	2	C.P.S., Deniliquin.
Barham Run	Via Kerang	Wilson & Dougharty	90,000	30	175	27,000	...	"
"	Cochrane Creek	Gore Balshaw	1,280	3	256	...	Inspector.
"	"	R. G. Balshaw	105	6	"
"	"	R. N. Balshaw	247	1	1	"
"	"	R. Bremner	200	4	10	"
"	"	Carl Bolcher	640	1	510	...	C.P.S., Deniliquin.
"	"	Geo. Edwards	640	170	...	Inspector.
"	"	J. M'Connell	640	5	14	583	...	C.P.S., Deniliquin.
"	"	J. Parkman	640	4	14	8	Inspector.
"	"	D. Mott	640	4	342	...	"
"	"	J. Hussey	1	12	2	Police.
"	"	A. Mathers	1	12	2	"
"	"	H. C. Penglase	3	27	2	"
"	"	Geo. Parkman	4	10	70	6	"
"	"	J. M'Gowan	1,020	5	3	450	2	"
"	"	J. Vinnecombe	320	3	23	2	3	"
Belubula	Tocumwal	E. Hillson	26,937	30	90	24,000	...	C.P.S., Tocumwal.
"	"	John Lang	4,930	5	9	2,040	...	C.P.S., Deniliquin.
Boabula	Nanganilla	Blackwood & Co.	73,949	46	13	26,041	4	"
"	"	John Woods	2	2	3	Inspector.
"	"	M. Dillon	2,590	11	9	1,283	6	C.P.S., Deniliquin.
Boonooko	Cunengo	F. L. Falkner	68,000	22	8	11,080	...	"
Bundgerumbah	Deniliquin	David Moor	79,000	22	51	7,100	...	"
"	"	Crowe Bros.	960	8	10	400	5	Inspector.
"	"	Thos. Cox	1,280	13	15	582	...	C.P.S., Deniliquin.
Calime	"	J. M'Crane	50,000	39	19	17,115	...	"
"	"	M'Auley & Sons	4,480	4	7	2,600	...	"
"	"	A. G. Middlemas	360	10	5	Inspector.
Chowar	Cochrane Creek	Thos. Smith	7,000	12	3,000	...	C.P.S., Deniliquin.
Caroonboon	Wanganilla	J. & J. Dickson	76,000	40	20	20,055	...	"
Cobram and Thule	Deniliquin	Sir W. J. Clarke	250,000	130	54	73,765	4	"
"	Mathoma	Wm. Bowland, junr.	1,184	10	2	500	...	"
"	"	Shannon & Sons	1,632	10	12	1,510	...	"
"	"	Joseph Cross	320	2	200	...	Inspector.
"	"	Saml. Little	610	1	201	...	"
"	"	James Ross	640	2	356	...	"
Coree	Coree	D. M'Caughy	140,000	120	50	32,228	...	C.P.S., Deniliquin.
"	"	W. Cunningham	1,580	3	1,100	...	"
"	"	Evan Jones	3,640	18	10	1,800	...	"
"	"	J. O'Brien	3,000	10	8	1,304	...	"
"	Jerilderie	S. Wilson	3,964	8	12	837	...	"
"	Coree	D. Braid	35	7	Inspector.
"	"	C. Irwin	1,060	2	22	403	...	"
Deniliquin	Deniliquin	R. & A. Landale	120,000	75	95	49,000	...	C.P.S., Deniliquin.
"	"	H. Hawkins	1,280	5	2	1,020	...	"
"	"	R. Vagg	2,090	1	4	1,000	...	"
"	"	T. A. Burrows	1,286	5	15	100	5	Inspector.
"	"	L. W. Broughton	4	"
"	"	A. Cashman	320	14	20	4	"
"	"	W. Cashman	845	3	2	628	2	C.P.S., Deniliquin.
"	"	Mrs. D. Cameron	100	7	13	2	Inspector.
"	"	A. Dalglish	1,384	6	4	490	...	"
"	"	L. Delboux	2,557	6	6	1,510	...	C.P.S., Deniliquin.
"	"	E. Derham	1,145	2	800	...	"
"	"	Geo. Elliott	601	10	7	300	6	Inspector.
"	"	E. Erneston	2	2	1	2	"
"	"	J. N. Edwar 1	1	2	5	"
"	"	M. Galbraith	17 1/2	2	3	1	"
"	"	W. Herriott	10	10	15	5	"
"	"	Thos. Irving	4,452	6	4	2,751	...	C.P.S. Deniliquin.
"	"	F. Marshall	320	15	15	10	Inspector.
"	"	T. H. Magger	600	8	3	150	4	"
"	"	J. M'Millan	2,128	6	7	1,515	5	C.P.S. Deniliquin.
"	"	C. Robertson	2,000	6	4	1,000	7	"
"	"	R. Rundle	2,048	18	13	1,012	5	"
"	"	T. J. Timms	16	2	12	Inspector.
"	"	J. Tolan	600	2	2	4	"
"	"	Tupp Bros.	1,360	14	1,750	8	C.P.S. Deniliquin.
"	"	Jas. Watson	12	3	10	Inspector.
"	"	T. N. Waring	20	3	8	"
"	"	Ah Horn	8	2	5	1	"
"	"	N. H. Allanson	2	"
"	"	R. G. Baistow	464	10	6	2	"
"	"	J. C. Barry	40	4	3	"
"	"	E. G. Cronin	13	8	4	"
"	"	John Dean	2	"
"	"	J. C. Field	120	3	2	1	"
"	"	G. T. Thriakstin	333	5	150	...	"
"	"	J. Robertson	640	9	60	5	8	"
"	"	T. Lisham	8,536	28	30	5,460	7	C.P.S. Deniliquin
"	Lumston	J. Hanlin	1,050	9	10	20	2	Inspector.
"	Deniliquin	R. H. Chirston	2,020	10	11	1,000	2	C.P.S. Deniliquin.
"	"	J. & P. J. M'Mahon	4,565	8	10	1,690	...	"
"	"	N. Nesbitt	3,500	3	5	1,700	...	"
"	"	P. Tracey	8,000	12	5	1,580	...	"
"	"	E. Robertson	965	4	6	606	...	"
"	"	J. Burrows	500	15	9	300	3	Inspector.

APPENDIX 2—continued.

Name of Holding in alphabetical order	Post Town of Holding.	Name of Occupier.	Acreage.	No. of Horses.	No. of Cattle.	No. of Sheep.	No. of Pigs.	To whom returned.
Deniliquin—continued.								
Deniliquin	Deniliquin	C. Bayley	2,088	3	11	1,715	...	C.P.S. Deniliquin
"	"	Wm. Watson	814	3	2	752	...	"
"	"	C. W. Brown	2,560	5	2	595	1	"
"	"	Mathewson & Co.	57	18	6	350	120	Inspector.
"	"	J. Dickson	1,200	8	4	420	...	"
"	"	G. W. Faulks	1,500	1	3	120	...	"
"	"	J. Grimshaw	166	4	3	186	...	"
"	"	J. Field	640	5	8	403	1	"
"	"	Cobb & Co.	800	100	"
"	"	J. B. Clancy	1	5	"
"	"	Rev. T. Hanley	...	4	1	"
"	"	Jeffrey Bros.	701	8	40	...	1	"
"	"	W. H. Hunter	8 $\frac{1}{2}$	11	12	"
"	"	Geo. Hunter	22	4	"
"	"	W. H. Hooper	...	3	"
"	"	Alex. Lee	46	2	12	"
"	"	A. Leadbeter	15	2	"
"	"	Wm. M'Donald	...	5	"
"	"	S. Mathews	...	5	"
"	"	J. F. Magger	6	"
"	"	J. M'Grath	...	1	3	...	1	"
"	"	Wm. M'Kenzie	320	10	10	"
"	"	C. M'Mahon	...	9	"
"	"	T. M'Millan	15	8	6	"
"	"	P. Nestrum	491	3	35	"
"	"	John Odly	28	3	1	"
"	"	W. J. Stewart	...	3	"
"	"	J. Thomson	...	2	32	"
"	"	Jas. Taylor	10	2	"
"	"	W. Triderm	10	31	44	"
"	"	Mrs. Whittney	...	9	"
"	"	W. H. Wooldridge	17	1	2	"
"	"	Joshua Perry	17	3	7	"
"	"	J. Mathewson	614 $\frac{1}{2}$	2	...	200	...	Police.
"	"	Wm. Brophy	50	25	"
"	"	Geo. Tyrie	...	3	"
"	"	J. R. Burrows	...	2	"
"	"	M. W. Collins	...	1	"
"	"	M. O'Loughlin	...	2	"
"	"	A. B. Ray	...	14	5	"
"	"	Jas. Connor	...	1	"
"	"	J. Roberts	...	4	10	2	...	"
"	"	E. C. M'Culloch	...	4	4	"
"	"	Jas. Devlin	30	6	40	...	4	"
"	"	Geo. Taylor	...	6	22	"
"	"	H. Moser	...	6	4	"
"	"	J. M'Earl	6	6	1	16	...	"
"	"	J. Robertson	...	1	"
"	"	John Waring	15	8	22	"
"	"	J. Bancroft	...	1	"
"	"	J. Rosenfield	...	6	"
"	"	Deniliquin Council	...	3	"
"	"	F. Sparrow	...	4	"
"	"	S. B. Holt	...	2	"
"	"	T. H. Barnes	2	"
"	"	Wm. Owen	...	2	"
"	"	Jas. Doyle	...	5	7	"
"	"	A. Hanes	...	3	"
"	"	Wm. Weston	...	1	"
"	"	J. Burchfield	...	4	5	"
"	"	C. Wilschire	...	6	"
"	"	J. Garaghty	...	1	"
"	"	J. Manning	...	1	"
"	"	Mort & Watson	...	4	"
"	"	B. Broughton	...	1	"
"	"	R. H. Morrisett	...	1	"
"	"	R. Whitney	9	1	4	"
"	"	A. Rowe	...	1	"
"	"	Jas. Hickey	4	"
"	"	R. H. Hoar	...	1	"
"	"	H. Johnston	...	6	2	"
"	"	Loms Heard	...	3	1	"
"	"	E. Hodkins	24	5	2	3	...	"
"	"	John King	50	3	9	1	...	"
"	"	James Gall	2 $\frac{1}{2}$	2	8	"
"	"	A. Galbraith	17 $\frac{1}{2}$	2	5	1	...	"
"	"	R. Bowden	...	3	"
"	"	T. B. Carne	...	13	1	"
"	"	A. M. Mackie	...	2	"
"	"	Wm. Tindale	...	1	2	"
"	"	Alex. Lullo	...	1	"
"	"	Thos. Healey	...	1	"
"	"	J. Evans	...	1	"
"	"	C. B. Helm	...	1	"
"	"	A. Mellwaith	...	1	"
"	"	A. M'Collough	...	3	3	"
"	"	Royal Hotel Co.	800	4	16	"
"	"	Tust & Phillips	...	11	"

APPENDIX 2—continued.

Name of Holding in alphabetical order.	Post Town of Holding.	Name of Occupier.	Acreeage.	No. of Horses.	No. of Cattle.	No. of Sheep	No. of Pigs.	To whom returned.
Deniliquin—continued.								
Deniliquin	Deniliquin	Wm. Davis		2	3			Police.
"	"	T. R. Hunter		1				"
"	"	Jas. Bastow		1				"
"	"	Jas. Rudd		2				"
"	"	T. Rudd		3				"
"	"	W. H. Phillips	10		8			"
"	"	W. H. Greenland		1				"
"	"	U. Permewan		2				"
"	"	Dan. Hayes	20	2	6			"
"	"	C. A. Foo	1	4	4			"
"	"	M. Hallen		2				"
"	"	A. Warden		5				"
"	"	J. Hood		1				"
"	"	M. J. Smith	4	3	3		3	"
"	"	M. Kennedy		8	9	5	9	"
"	"	M. Sandon	40	4		26	5	"
"	"	J. Flanagan	5	2	12			"
"	"	A. M'Nichol	34	6	9			"
"	"	T. Mavers	40 1/2	5	10	1	2	"
"	"	E. Mitchell	17 1/2	4	9		1	"
"	"	A. Mitchell	17 1/2	1	15		11	"
"	"	T. Lesham, junr.	820	9	18	800	16	C.P.S. Deniliquin.
"	"	M. Ormanston	40	1	2			Police.
"	"	D. Cameron	100	4	13		2	"
"	"	Wm. Orr	88	5				"
"	"	H. Norton		2				"
"	"	A. W. T. Moyes	33	10	12			"
"	"	Mat. Hole	10	3	38			"
"	"	J. D. Brown	2	5	23	5	3	"
Hartwood	Conargo	R. Blackwood	115,000	58	33	31,897		C.P.S. Deniliquin.
"	"	D. Nash	3,260	10	16	2,964		"
"	"	R. Hart	1,125	4		405		Inspector.
"	"	Assa Pearce	4,019	16	23	1,738		C.P.S. Deniliquin.
Mathoura	Mathoura	W. R. Vergoe	100,000	236	378	38,817	9	"
"	"	J. Birrell	460	4	4	464	2	Inspector.
"	"	R. Crump	1,720	10	90	736		C.P.S. Deniliquin.
"	"	D. Glenn	424 1/2	5	3	99		Inspector.
"	"	D. Sinclair	2,559	6	23	1,941	3	C.P.S. Deniliquin.
"	"	P. Sinclair	2,560	6	8	1,700	2	"
"	"	J. Tomlinson	145	23	8	600		"
"	"	Wm. Dunn	580	6	25			"
"	"	J. J. Beer	933	6	6	590		C.P.S. Moama.
"	"	C. Tollett	103	10			1	Inspector.
"	"	C. Larcombe	320	6	22		11	"
"	"	Jas. Stewart	640	5	5	264	1	"
"	"	T. Sheldrake	50	8	13		25	"
"	"	C. Morris	40	1				"
"	"	Wm. Arthur	160	4	30		2	"
"	"	J. H. Mott	320	6	7		3	"
"	"	— Goyder	80	25	5		3	"
Moira	Moira	M. O'Shannassy	60,000	65	14	25,758		C.P.S. Moama.
"	"	Thomas Beas	202	2	15		3	Inspector.
"	Bama	E. A. Kinsey	753	7	13	428		"
"	Moira	M. Allan	60	3	30			"
"	Moama	H. A. Preston	1,000	2	8	928		C.P.S. Moama.
"	"	J. C. Smith	640	7	6	180	2	Inspector.
"	"	S. Cumming	960	35		528		C.P.S. Moama.
"	Moama	J. Holschen	1,013	8	10	780		"
"	"	S. Joachim	640			590		"
"	"	J. Laurence	420	3				Inspector.
"	Moira	J. Maynard	1,280	8	4	950		C.P.S. Moama.
"	"	A. L. M'Laughlin	532 1/2	4	2			Inspector.
"	"	P. Mitchellhill	7,238	10		5,000		C.P.S. Moama.
"	Moama	T. Parkinson	1,400	11	2	900		"
"	Moira	Wm. Preston	1,420			711		"
"	Moama	James Skelly	3,240	3		1,996		"
"	"	A. Wall	1,342	7	3	700		"
"	"	M. Weldon	2,600	14	8	1,800		"
"	Mathoura	W. L. Crump	320	7	14			Inspector.
"	"	Alex. Joss	1,360	3	6	906		C.P.S. Moama.
"	"	M. Sinclair	2,240	7	3	1,700		"
"	"	D. Spottiswood	1,600	1	2	1,207		"
"	"	J. Bucroft	100	5				Inspector.
"	"	G. Baliman	1,572	8	7		3	"
"	"	F. A. Coates	400	15	5			"
"	"	E. Dillon	338	6	2			"
"	Moama	Berryman Bros.	5,800	38	186	3,030		C.P.S. Moama.
"	"	A. Berryman	640	13	7	207	2	Inspector.
"	"	Jonathan Eddy	870	12	70			"
"	"	Wm. Boyce	460	12	80			"
"	"	Geo. Dorward	3,951	15	12	2,520		C.P.S. Moama.
"	"	John Dawson	100	6	7		3	Inspector.
"	"	J. Coxen	405	4	4	290		"
"	Mathoura	T. Fennessey	320	13	30		1	"
"	"	J. Fensom	200	6	3			"
"	"	J. Geddis	4	6				"
"	Moama	G. T. Preston	520	4	11	410		"
"	Moira	R. Phillip	300	3	2	80	1	"

APPENDIX 2—continued.

Name of Holding in alphabetical order.	Post Town of Holding.	Name of Occupier.	Acres.	No. of Horses.	No. of Cattle.	No. of Sheep.	No. of Pigs.	To whom returned.
Deniliquin—continued.								
Moira	Moira	W. Hand	200	9	6			Inspector.
"	Moama	Jas. Harvy	320	7	6		3	"
"	"	D. Matthews	781	4	7	225	1	"
Moama	"	J. Lawson	72	4				"
"	"	Geo. Lewis	140	8				"
"	"	John Power	5	1		13		"
"	"	Geo. Redman	260	8	4			"
"	"	J. Williams	60	3	14			"
"	"	S. Newton	208	10	11			"
"	"	C. Randle	70	1	4	20		"
"	"	John Ryan	352	4	50			"
"	"	H. Carter	25				40	Police.
"	"	W. H. Goldie	100	9	2		1	"
"	"	W. Martin	120	22	3			"
"	"	J. T. Mullius	240	6	50	300	200	"
"	"	C. C. Palmer	3	3				"
"	"	J. Wright	23	5	7	7		"
"	"	J. Abley	402	10	18			"
"	"	J. G. Claughton	230	4		150		"
Morago	Deniliquin	Wm. Bell	40,000	15	6	17,500		C.P.S. Deniliquin.
"	"	R. Cust	4,095	5	3	2,000	2	"
"	"	Saml. Ellis	247	3	3		2	Inspector.
"	"	M. D. Synnott	5,096			3,020		C.P.S. Deniliquin.
"	"	T. Hethrington	4,402	3	9	1,742		"
"	"	D. Nixon	456	8	7			Inspector.
"	"	S. H. Nixon	960	7	1	656		C.P.S. Deniliquin.
"	"	W. M. Nixon	782	3	6	309		Inspector.
"	"	W. E. Ludlow	70	2	5			"
"	"	C. Sampson	160	14	10			Police.
"	"	E. Ludlow	70	2	5		6	"
"	"	J. Everitt	190	11	9		12	"
Murgah	Via Deniliquin	F. Mack	51,000	56	26	16,380		C.P.S. Deniliquin.
"	"	D. Murphy		3			2	Police.
Morocco	"	J. W. M'Lauren	48,000	50	150	23,843		C.P.S. Deniliquin.
"	"	L. Fallon	5,800	2	11	800		"
"	"	P. Walsh	1,047	4	3	684		"
Murray Run	Tocumwal	J. H. & A. Crowe	3,240	32	33	2,400		"
"	"	Hennessy Bros.	3,000	25	40	2,000		C.P.S. Tocumwal.
"	"	M. Looney	2,493	7	30	1,207		"
"	"	John Ryan	200	4		106		Inspector.
"	"	J. W. Brown	2,847	18	3	1,700		C.P.S. Tocumwal.
"	"	John Bruton	442	1		760		"
"	"	J. Deakin	61	2	3		3	Inspector.
"	"	P. W. Dunn		1	4			"
"	"	J. Harrison	837	1	1	480		"
"	"	Geo. Turner	2,200			1,400		C.P.S. Tocumwal
"	"	Hy. Towny	630	2	14		10	Inspector.
"	"	J. Gibbins	180	2				"
"	"	W. Buchan	320	15	20	200	15	Police.
North Wakool	Cochrane Creek	John Murch	16,000			5,600		C.P.S. Deniliquin.
Perracoota	Via Moama	Robertson & Wagner	123,130	183	148	58,423		C.P.S. Moama.
"	Wamboota	J. Sintilla	2,040	6	9	1,515		"
"	"	Robert Gunn	1,040	12	7	460		Inspector.
"	Moama	J. Quillan	1,156	8	2	585		C.P.S. Moama.
"	"	W. H. Turner	1,280	14	9	983		"
"	Wamboota	J. Marsh	950	8	10	270		Inspector.
"	"	James Denny	61	13	10		3	"
"	"	W. G. Freeman	640	5	2	220		"
"	"	P. Harrison	400	5	17	470		"
"	"	H. Jason	464	10	10	198		"
"	"	A. Leitch	4,100	10	11	2,912		C.P.S. Moama.
"	"	Thos. Lyons	545	15	8	350		Inspector.
"	"	H. G. Marsh	420	4				"
"	"	M'Kindly Bros.	3,070	6	20	1,680		C.P.S. Moama.
"	"	R. J. Moulton	482	10	5			Inspector.
"	"	Rapkins & Collins	960	3	2	500		C.P.S. Moama.
"	"	Wm. Ripper	1,610	9	2	1,581		"
"	"	J. Ransh	894	10	2			Inspector.
"	"	R. H. Varco	642	8	14	500		"
"	"	J. H. Vought	640	8	8	150		"
"	"	Geo. Petty	380	1	2	270		"
"	Tatalia	R. Sands, junr.	51	4	4		1	"
"	"	R. O. Vevers	809	5	7	390		"
"	Wamboota	J. Lang	640	5	9	338	2	"
"	"	Wm. Anderson	3,320	10	8	1,500		C.P.S. Moama.
"	"	Geo. Clarke	1,280	18	25	363	8	Inspector.
"	"	F. Edwards	640	14	30	8	7	"
"	"	J. Gumson	320	13	14		4	"
"	"	Thos. Gully	400	7	5	30		"
"	"	Austin Bros.	547	4	20	252		"
"	Tatalia	J. Sands	322	3	3		1	"
"	"	A. C. Sands	487	54	6	200		"
"	Moama	John Lowry	366	9	60			"
"	"	H. Layfield	50	4	1			"
"	Wamboota	T. Thompson	260	13	40			"
"	Moama	T. Treahon	100	8	3		12	"
"	"	M. Maguire	123	6	11			"
"	"	May Milguto	349	9	10			"
"	"	C. Mapperson	237	2	13			"

APPENDIX 2—continued.

Name of Holding in alphabetical order.	Post Town of Holding.	Name of Occupier.	Acreage.	No. of Horses.	No. of Cattle.	No. of Sheep.	No. of Pigs.	To whom returned.
Deniliquin—continued.								
Perracoota	Moama	W. R. Knight	492	9	2	350	...	Inspector.
"	Womboota	J. Littlewood	595	5	6	130	...	"
"	Altcar	E. Skinner	640	9	8	490	...	"
"	Womboota	N. M. Storm	276	7	20	...	2	"
"	"	C. J. Whitcombe	100	2	3	"
"	"	P. Littlewood	640	7	8	"
"	"	T. D. Littlewood	640	3	8	4	...	"
"	Caloola	Peter Nolan	544	1	...	264	...	"
"	"	H. Holschire	983	13	7	614	2	C.P.S., Moama
"	Moama	W. Holschire	572	13	3	...	2	Inspector.
"	"	H. J. Holschire	729	5	2	500	...	C.P.S., Moama
"	Womboo	John Rodgers	890	6	10	600	...	"
"	Womboota	A. A. Brenner	412	9	3	2	2	Police.
"	"	Geo. Bateman	80	8	9	"
"	"	T. F. Robinson	2,600	5	...	1,700	4	"
"	"	J. M. Thompson	228	1	6	Police.
"	"	Charles Varco	1,430	13	64	40	3	"
"	Tatalia	Geo. Saunders	240	4	3	1	2	"
"	"	A. Manning	45	2	4	"
Puckawidge	Conargo	Currie & M'Kinnon	94,000	14	15	10,846	...	C.P.S., Deniliquin
Quiamong	"	T. L. Parker	19,000	40	18	5,426	...	"
"	"	Hy. Howe	100	2	Inspector.
"	"	Jas. M'Kees	1,600	25	15	575	...	C.P.S., Deniliquin
"	"	W. J. M'Kees	...	6	5	Inspector.
"	"	David Rodgers	477	10	2	475	...	"
"	"	A. Tolmie	640	5	2	600	...	C.P.S., Deniliquin
"	"	J. Tompkins	1,354	7	3	2,200	...	"
"	"	C. Walker	4,500	4	4	896	...	"
Quringably	Womboota	A. Robinson	828	3	Inspector.
"	"	Josiah Petty	1,343	4	2	910	...	C.P.S., Moama
Tocumwal	Tocumwal	G. T. Lugden	4,517	11	20	3,597	...	C.P.S., Tocumwal
Tongaboo	Jerilderie	Fulton Bros.	4,130	18	9	3,230	...	C.P.S., Deniliquin
Tulla	Deniliquin	Thos. Wragg	97,000	35	151	28,000	...	"
"	"	William Ryan	1,000	2	1	270	4	"
Tuppall	Via Deniliquin	Thos. W. Brown	170,000	60	100	80,000	5	"
"	Murray Hut.	Wm. Burns	740	6	3	1,000	...	"
"	"	Wm. Gibson	2,470	10	9	1,510	...	"
"	"	Hamilton Bros.	2,080	14	12	772	...	"
"	"	C. Kearney	1,280	8	2	1,006	...	"
"	"	J. Liston	640	7	...	481	...	"
"	"	C. M'Alister	3,200	2	4	858	...	"
"	"	Thos. O'Connor	640	3	1	200	...	Inspector.
"	"	H. Simmons	3,060	8	10	1,720	...	C.P.S., Deniliquin
"	Via Deniliquin	J. Howe	640	6	6	280	...	Inspector.
"	"	T. Raynor	280	2	...	510	...	C.P.S., Deniliquin
"	"	W. Albion	100	4	1	...	1	Inspector.
"	"	W. Badham	429	4	...	245	...	"
"	"	J. Bolger	1,160	1,963	...	C.P.S., Deniliquin
"	"	Wm. Gregory	1,480	2	...	806	...	"
"	"	A. E. Gunn	3,000	3	2	1,000	...	"
"	"	J. H. Hunt	1,351	10	1	1,218	...	"
"	"	J. V. Ingrame	640	6	6	545	...	"
"	"	T. L. Jamieson	2,000	15	3	1,450	...	"
"	"	J. Leckie	1,210	6	...	800	...	"
"	"	M'Donald Bros.	1,522	8	5	1,350	...	"
"	"	C. Uphill	2,274	8	17	1,808	...	"
"	"	T. C. Walters	2,345	7	4	1,450	...	"
"	Murray Hut.	J. Foy	1,600	8	2	1,009	...	"
"	Deniliquin	J. Cruckshank	...	3	14	Inspector.
"	"	Thos. Fallon	240	3	3	"
Tuppall	Via Deniliquin	Thos. Rae	1,280	5	5	707	...	C.P.S., Deniliquin.
"	"	Louis Pears	130	5	7	Inspector.
"	"	H. Pearson	54	1	...	17	...	"
"	Murray Hut.	Geo. Jones	200	12	16	3	4	"
Wanganella	Wanganella	Austin & Millcar	60,049	43	19	9,978	2	C.P.S., Deniliquin.
"	"	Jas. Stewart	1,280	6	...	735	2	"
"	"	Pat. Daley	1,600	4	3	599	2	"
"	"	J. Condin	6	2	...	15	...	Inspector.
"	"	T. H. Gibbons	...	5	2	"
"	"	Geo. Howard	9	4	"
"	"	C. Charlston	3½	7	"
"	"	Wm. Hutton	400	8	18	...	3	"
Warbreccan	Deniliquin	Shanahan & Jennings	67,096	72	56	27,000	...	C.P.S., Deniliquin.
"	"	P. Smythe	1,920	4	...	1,520	...	"
"	"	John Gibbs	812	...	19	500	1	"
"	"	R. W. Holmes	6,500	14	8	4,684	...	"
"	"	Wm. Holmes	6,000	6	12	3,400	...	"
"	"	Mrs. Metcalf	3,000	963	...	"
"	"	J. Shanahan	...	19	"
"	"	H. A. Wheeler	1,100	3	12	900	...	"
Weraí	Cochrans Creek	Hugh Stitt	40,000	27	53	27,150	...	"
"	"	Wm. Faulks	7,000	9	8	3,000	...	"
"	"	Anthony Daley	5,000	6	4	1,010	1	"
Woorooma	Via Deniliquin	L. M'Bean	147,000	100	86	42,000	11	"
Zara	Wanganella	Wm. Officer	70,000	34	40	24,000	...	"
"	"	Bill Doyle	3,290	7	3	1,062	2	"
"	"	W. Cooper	1,280	10	6	777	...	"
			2,865,918½	4,249	5,367	1,009,462	800	

APPENDIX 2—continued.

Name of Holding in alphabetical order.	Post Town of Holding.	Name of Occupier.	Acraage.	No. of Horses.	No. of Cattle.	No. of Sheep.	No. of Figs.	To whom returned.
Dubbo.								
Apsley	Wellington	R. Gaden	44,000	20	20	9,000	4	C.P.S., Wellington
Alma	"	M. Kelly	320	5	12	320	6	Inspector.
"	"	A. Kelly	320	12	25		4	"
"	"	P. Kelly	320	9	21		3	"
"	"	W. Ward	640	4		195	1	"
Burrendong	"	P. Campbell	10,172	12	25	4,700	25	C.P.S., Wellington
Belarbigal	Dubbo	T. Garnsey	100	2	10		3	C.P.S., Dubbo
Bunglegumbie	"	M. N. Campbell	400	10	55		2	Inspector.
Barringun	"	W. Donnelly	280	6	20	720	4	"
Ballimore	"	John Feltyel	2,770	4	3	250	2	"
"	"	Jas. Ascourt	64,160	4	18	900		C.P.S., Dubbo
Buggabada	Dandaloo	John Balf	64,000	7	100		6	C.P.S., Dandaloo.
Balimore	Dubbo	F. H. Burslem	40	7	5			C.P.S., Dubbo
Bushy Park	"	W. Banny	640	2	6		1	Inspector.
Bundema	"	M. Bowen	640	4	5		3	"
Bongey	"	T. Brentnall	34,560	15	27	8,453	10	C.P.S., Dubbo
Bowen Park	"	W. Bowen	5,000	11	7	5,500		"
Bunglegumbie	"	B. Cullen	640	11	22	92	30	Inspector.
Bobagra	Lincoln	W. Cooney	36,267	11	4	107	24	"
Breelong	Gilgandra	J. D. Campbell	40	9	4	8		C.P.S., Gilgandra.
Beemunnell	Timbrebongie	T. and J. Connell	620	15	30	2,000		C.P.S., Dubbo
Barbigal	Dubbo	W. R. Cornish	2,190	22	17	4,600	2	"
Bodagra	Lincoln	W. Collins	400	4	18	50	1	C.P.S., Wellington
Ballimore	Dubbo	E. Dent	3,200	5		1,000		C.P.S., Dubbo
Belarbigal	"	J. Druat	500	17	20		8	Inspector.
Ballimore	"	John Ewen	40	7				"
Berida	"	T. Foran	3,120	8	16	2,200		"
Bunglegumbie	"	John Furney	300	7	2	1	2	"
"	"	Geo. Furney	154	8				"
Berida	"	E. Flood & Co.	11,140	55	97	35,994	20	"
Bachnagary	Alma	H. Fletcher	640	10	20	2,600	1	C.P.S., Wellington
Ballimore	Dubbo	P. W. Fetzell	640	4	3	750	2	C.P.S., Dubbo
Bunglegumbie	"	B. Furney	350	6	7		8	"
Ballimore	"	E. Ives	400	6	20	200		Inspector.
Bolaro	"	T. Hogan	80	10	12		1	"
Burroway	"	E. G. Harvey	560	5	2		1	C.P.S., Dubbo
Belarbigal	"	G. Harvey	600	5	2		1	"
Bulladoran	"	J. R. Johnstone	550	2		180		Inspector.
Bland	Menindie	C. P. Lowe	74,000			2,100		C.P.S., Menindie.
Beemunnell	Dubbo	P. M'Manus	4,860	10		400		C.P.S., Dubbo
Beni	"	W. Main	5,145	8		1,250		"
Brummagem Creek	"	T. Norris	450	9	30	380	2	Inspector.
Bolaro	Cobborah	Chas. Nott	320	9	7	1,400		C.P.S., Cobborah.
"	"	James Nott	2,520	5	10	1,000	6	"
"	"	John Nott	652	7	12	500		"
"	"	G. Patterson	320	3	11	164	1	Inspector.
Bundemar	Dubbo	H. R. Samuels	640	6	15	150	6	"
Ballimore	"	G. Smith	280	5	25	230	8	"
Beni	"	W. Shaw	1,091	1	5	2,400	1	"
Ballimore	"	H. Simmonds	240			522		"
Bundijoe	"	E. J. Wheble	78,300	8	1	6,420		"
Bolaro	Cobborah	James Yeo	900	20	8	1,500		C.P.S., Cobborah.
Bathurst	Dubbo	— Davidson	2,000	2	230		2	C.P.S., Dubbo
Buddah	"	D. M'Killop	2,286	15	15	16,000		"
Belarbigal	"	T. Sunderland	430	5	5	350	3	Inspector.
Bogan	Dandaloo	Angus Neil	4,500	6	6	1,800		C.P.S., Dandaloo
Bullagreen	Dubbo	E. Bryan	640	6	3	700	1	C.P.S., Dubbo
Ballimore	"	Eli Bult	554	3		30	2	"
Bolaro	Cobborah	Chas. New	400	6	20			C.P.S., Cobborah.
Beni	Dubbo	E. Ryan	240	5	15		4	Inspector.
"	"	Jas. Kilfoyle	420	12	40		8	"
Curbin	Curbin	W. MacKetchnie	500	20	6		8	C.P.S., Curbin
"	"	J. Bonnington	2,040	6	60	2,000	6	C.P.S., Gilgandra.
Cudgegong Creek	Wellington	J. Cunningham		1				C.P.S., Wellington
"	"	M. Cunningham	300	9				"
"	"	H. Cunningham	80	7				"
"	"	James Cunningham		8	14			Inspector.
Cobborah	Cobborah	W. Chandler	140	5	5		1	C.P.S. Cobborah.
Comobello	Wellington	R. Conn	140	6	10		10	C.P.S., Wellington
Cugerong Creek	"	R. Flood	240	10	20		10	Inspector.
Cobborah	Dubbo	James Hill	250	15	2			C.P.S., Dubbo
Comobello	Wellington	— Hennessy	350	6	2	550	2	C.P.S., Wellington
Cobborah	Dubbo	W. Johnstone	379	11	20	700	4	C.P.S., Dubbo
Cobborah	"	J. Jones	792	31	31	64	8	"
Curbin	Curbin	D. Looney	105	3	2	62	2	C.P.S., Curbin
"	"	E. Maher	1,853½	4	3	806	1	C.P.S., Gilgandra.
"	"	J. W. Markey	749½	8	12	220	10	Inspector.
Cobborah	Cobborah	Chas. Magee	290	4	4	485	5	C.P.S., Cobborah.
"	"	D. Mason	290			600		"
Comobello	Wellington	D. M'Lean		2	14			Inspector.
"	"	— M'Donald		6	3			"
"	"	A. M'Leod	323	3	18	27	6	"
Cobborah	Cobborah	A. L. Nelson		3	9	19		C.P.S., Cobborah.
Comobello	Wellington	E. Newby		9				C.P.S., Wellington
Cullengui	Collie	F. Marsh		6		900		"
Colli	"	Thos. Healey	16,000	6	5	136		"
Cudgegong	Wellington	J. Gardiner	160	4	8	160	14	C.P.S., Dubbo.
Compton	Timbrebongie	W. B. Perry	3,658	12	1	2,700		C.P.S., Cobborah.

APPENDIX 2—continued.

Name of Holding in alphabetical order.	Post Town of Holding.	Name of Occupier.	Acreage.	No. of Horses.	No. of Cattle.	No. of Sheep.	No. of Pigs.	To whom returned.
<i>Dubbo—continued.</i>								
Cobborah.....	Cobborah.....	Thos. Patterson.....	640	13	9	395	...	C.P.S., Dubbo
Cathundrie.....	Dubbo.....	Ryrie & Alexander.....		75	250	"
Cambogle.....	".....	F. Smith.....	44,189	16	30	13,000	10	"
Coradgery.....	Collie.....	J. H. Stuart.....	25,000	9	9	7,000	"
Curbin.....	Curbin.....	P. Smith.....	640	321	C.P.S., Curbin
Capedry.....	Dandaloo.....	C. Stockwell.....	16,700	15	200	C.P.S., Dandaloo.
Curra Creek.....	Wellington.....	John Ryeyes.....	40	8	13	C.P.S., Wellington
Comobello.....	".....	W. Toynton.....	320	5	8	"
".....	".....	P. Williams.....	640	5	2	570	"
Curbin.....	Curbin.....	P. Whiteman.....	4,180	15	15	C.P.S., Curbin
Cobborah.....	Cobborah.....	C. Williams.....	3,100	15	8	C.P.S., Cobborah.
".....	".....	H. Hogden.....	320	2	2	50	"
Colibure.....	Dubbo.....	Burns & Stephenson.....	16,000	4	2	900	C.P.S., Dubbo
Comobello.....	Wellington.....	P. Williams.....	1,100	4	1	370	5	C.P.S., Wellington
Curbin.....	Curbin.....	Jacob Hull.....	640	24	50	60	7	C.P.S., Gligandra.
".....	".....	William Hull.....	640	4	4	800	"
".....	".....	W. Whiteman.....	640	11	12	2,500	"
Coalbaggie.....	Dubbo.....	Mrs. Booth.....	640	12	6	10	7	C.P.S., Dubbo
".....	".....	B. Gilfoyle.....	640	5	900	"
Cobborah.....	Cobborah.....	R. Reeves.....	16,000	4	40	2,400	3	C.P.S., Cobborah.
Comobello.....	Wellington.....	T. Newby.....	620	10	2	1	3	C.P.S., Wellington
Dubbo.....	Dubbo.....	T. Bell.....	600	39	9	1	2	C.P.S., Dubbo
".....	".....	A. Magan.....	640	12	30	200	Inspector.
".....	".....	R. Booth.....	320	20	40	"
".....	".....	G. G. Adams.....	80	10	10	89	150	"
".....	".....	T. Buckley.....	507	5	320	7	C.P.S., Dubbo
".....	".....	G. Buck.....	100	26	18	48	"
".....	".....	Wm. Balman.....	320	3	180	25	"
".....	".....	D. Cameron.....	620	25	15	"
".....	".....	W. Falconer.....	16,030	6	55	30	10	"
".....	".....	C. Fitzhardinge.....	20	3	47	"
".....	".....	D. Gow.....	3	"
".....	".....	J. Holmes.....	886	27	157	2	"
".....	".....	S. Hubbard.....	1	5	"
".....	".....	J. Hull.....	200	50	50	42	Inspector.
".....	".....	James Hewett.....	830	2	550	"
".....	".....	J. Ingrahm.....	40	1	"
".....	".....	Henry Ingrahm.....	40	2	3	"
".....	".....	James King.....	40	16	3	19	"
Dandaloo.....	Dandaloo.....	B. Lyne.....	82,025	30	40	10,000	3	C.P.S., Dandaloo.
Dubbo.....	Dubbo.....	G. Mills.....	640	10	55	57	6	C.P.S., Dubbo
".....	".....	Mrs. M'Pettridge.....	220	1	9	3	"
".....	".....	Wm. Moncton.....	320	2	137	Inspector
Dandaloo.....	Dandaloo.....	Mackinnon & Krellin.....	150,000	35,000	C.P.S., Dandaloo.
Dubbo.....	Dubbo.....	C. Purves.....	10	Inspector.
".....	".....	F. H. Purves.....	40	5	"
".....	".....	J. Proctor.....	382	4	3	3,000	2	"
Dandaloo.....	Dandaloo.....	J. Robinson.....	640	4	30	2,000	C.P.S., Dandaloo.
Dubbo.....	Dubbo.....	J. Reid.....	600	3	673	11	C.P.S., Dubbo
".....	".....	Pat. Reid.....	640	6	4	"
".....	".....	Thos. Reid.....	600	2	6	650	6	"
".....	".....	Bridget Reid.....	200	4	4	"
Dandaloo.....	Dandaloo.....	G. B. Richardson.....	16,867	34	3,400	7	C.P.S., Dandaloo.
".....	".....	P. Phillips.....	42,000	60	600	5,550	"
Dubbo.....	Dubbo.....	P. Sagura.....	501	4	350	1	C.P.S., Dubbo
".....	".....	C. Salter.....	640	14	24	2	Inspector.
".....	".....	John Sunderland.....	640	5	5	350	"
".....	".....	G. H. Taylor.....	10	10	13	"
".....	".....	W. Tuck.....	378	5	20	350	100	"
".....	".....	T. Whyte.....	461	8	37	"
".....	".....	T. Woodley.....	320	5	20	57	3	"
Duladerry.....	Obley.....	J. Graham.....	1,500	10	40	100	C.P.S., Obley.
Dubbo.....	Dubbo.....	W. Roth.....	40	2	7	C.P.S., Dubbo
Dandaloo.....	Dandaloo.....	C. H. Mastell.....	17,000	30	5	8,112	2	C.P.S., Dandaloo.
Dubbo.....	Dubbo.....	Thos. Baird.....	23,000	50	500	4,000	20	C.P.S., Dubbo
".....	".....	J. Samuels.....	1,450	7	100	11	8	"
Dandaloo.....	Dandaloo.....	T. J. Lyne.....	1,280	10	500	C.P.S., Dandaloo.
Dubbo.....	Dubbo.....	P. Patrick.....	1,243	3	3	1,000	10	C.P.S., Dubbo
".....	".....	E. Davis.....	600	30	20	"
".....	".....	Mary Lee.....	450	8	5	10	"
Dandaloo.....	Dandaloo.....	E. Shairs.....	600	2	2	500	C.P.S., Dandaloo.
Dubbo.....	Dubbo.....	H. Hobden.....	40	4	3	C.P.S., Dubbo
".....	".....	Wm. Thorley.....	40	3	40	1	Inspector.
Eumalga.....	".....	Isaac Ash.....	40	6	C.P.S., Dubbo
".....	".....	R. Berteaux.....	3,340	12	3,400	"
Eltengerah.....	".....	W. A. Gardiner.....	18,400	100	500	7,000	3	"
Eulone.....	".....	S. Harvey.....	1,300	3	40	1	Inspector.
Eulomogo.....	".....	W. Maxwell.....	183	2	100	"
Euromedah.....	".....	N. Morris.....	400	5	2	300	3	"
Enfield.....	".....	T. O'Halaran.....	455	18	25	"
Euromedah.....	".....	Ryrie & Alexander.....	15,000	100	50	49,000	2	C.P.S., Dubbo
Eulomogo.....	".....	G. Woodley.....	572	6	40	3	Inspector.
Elong Elong.....	Cobborah.....	M. W. & H. Yeo.....	4,900	7	10	1,600	1	C.P.S., Cobborah.
".....	".....	Thos. Yeo.....	2,115	15	15	1,000	4	"
Edlithville.....	Dubbo.....	H. Harvey.....	3,200	7	1,150	C.P.S., Dubbo.
Goolma.....	Wellington.....	J. Brophy.....	150	4	300	15	Inspector.
Guerie.....	Dubbo.....	C. Chambers.....	40,132	20	12	12,600	C.P.S., Dubbo.
Goolma.....	Wellington.....	Mat. Caffery.....	40	6	40,132	4	C.P.S., Wellington.

APPENDIX 2—continued.

Name of Holding in alphabetical order.	Post Town of Holding.	Name of Occupier.	Acreage.	No. of Horses.	No. of Cattle.	No. of Sheep.	No. of Pigs.	To whom returned.
<i>Dubbo—continued.</i>								
Goolma	Wellington	H. Diehm	400	9	5	978	..	Inspector.
"	"	D. Doherty	40	8	2	300	2	"
"	"	W. Dowling	40	6	6	14	"
"	"	J. H. Gardiner	1,000	100	500	7,000	20	C.P.S., Dubbo.
"	"	Thos. Hughes	80	5	300	1	Inspector.
"	"	P. Healey	320	4	9	1	C.P.S., Dubbo.
Gin Gin	Dubbo	G. Hutchinson	40	2	1	"
Gilgandra	Gilgandra	H. Humphries	1,280	5	6	1,000	2	"
Goolma	Wellington	P. Jordant	119	3	9	433	9	C.P.S., Wellington.
Gundy	"	John Kelly	320	8	6	4	Inspector.
Gillenhall	"	F. G. Lowe	13,223	27	127	2,916	C.P.S., Wellington.
Goolma	"	J. Lahey	1,500	4	6	500	1	"
"	"	W. Lett	40	8	4	42	2	Inspector.
"	"	W. Lahey	1,900	6	7	300	3	"
"	"	T. J. Lowe	2,900	1	600	2	C.P.S., Wellington.
"	"	C. M. Lowe	29,386	25	112	2,550	2	"
"	"	W. M'Ghee	100	5	720	Inspector.
"	"	J. O'Connor	330	7	4	320	10	"
"	"	J. Ryan	2	3	35	3	"
Gungaldrie	"	Wm. Martin	34,571	21	84	7,500	2	C.P.S., Wellington.
Gilgandra	Gilgandra	Mrs. Read	26,680	4	665	C.P.S., Dubbo.
Gillendoon	Cobborah	G. Rouse	60,000	210	835	14,662	C.P.S., Cobborah.
Genarin	Dubbo	M. J. Ryan	1,219	2	70	C.P.S., Dubbo.
Goolma	Wellington	G. Shearman	400	10	4	C.P.S., Wellington.
"	"	C. Shearman	400	5	3	400	2	Inspector.
"	"	J. Skinner	320	5	5	"
"	"	F. J. Smith	462	8	10	290	4	"
Comobello	"	Miss Smith	680	10	20	30	2	"
Gulargumbone	Dubbo	D. Strang	640	6	2	502	C.P.S., Coonamble.
Gilgandra	"	G. Whale	640	4	4	350	C.P.S., Dubbo.
"	"	G. Gaynon	3,340	5	11	1,624	4	"
Gueric	"	J. Giddings	120	5	130	Inspector.
Goolma	Wellington	J. Nash	40	4	C.P.S., Wellington
Gilgandra	Dubbo	W. Carey	640	4	2,000	1	C.P.S., Dubbo
"	"	W. Rowley	220	15	9	C.P.S., Gilgandra.
Gundy	Wellington	J. Lynch	300	5	2	300	C.P.S., Wellington
Jandra	Dubbo	Wm. Williams	80	9	200	5	Inspector.
Koolmirl	"	E. Willis	90	1,000	C.P.S., Dubbo.
Kilburn	"	J. Morris	320	4	52	Inspector.
Lahey's Creek	Cobborah	R. Falconer	140	6	3	400	C.P.S., Dubbo.
Lincoln	Wellington	Wm. Craigie	40	5	51	2	C.P.S., Wellington.
Lahey's Flat	"	John Dart	2,375	6	1,500	Inspector.
Lincoln	"	R. G. Fettle	80	2	20	15	1	"
"	"	H. Fettle	320	17	100	"
"	"	P. Hyde	640	350	"
"	"	Wm. Harvey	40	1	12	2	"
"	"	E. Hapminister	120	5	4	14	C.P.S., Wellington
"	"	F. Knowles	320	10	6	160	4	Inspector.
"	"	James Kelly	40	4	"
"	"	T. M'Ghee	80	8	3	"
"	"	J. W. Pound	12	20	"
"	"	J. Sullivan	200	9	550	"
"	"	D. Sullivan	170	5	3	"
"	"	Wm. Sweetchner	40	6	3	"
"	"	W. J. Stinson	140	10	7	1	"
"	"	W. J. Toynton	340	9	"
Mundooran	Mundooran	J. H. Cameron	200	4	12	800	C.P.S., Mundooran
Minore	Dubbo	M. M'Hugh	228	4	6	3	C.P.S., Dubbo.
Maryvale	Maryvale	W. H. Morley	1,500	3	Inspector.
Mitchell's Creek	Wellington	J. A. M'Leod	954	5	2	945	2	C.P.S., Wellington
Maryvale	"	J. M'Hugh	479	14	7	300	1	Inspector.
Montefiores	"	Wm. M'Leod	320	9	"
Maryvale	"	H. Nichol	320	8	12	2	"
Montefiores	"	P. O'Shea	503	14	10	"
Murrumbidgee	Dubbo	J. N. Payne	230	12	20	50	3	"
Minore	"	Geo. Robinson	360	15	8	60	4	"
"	"	Isaac Roberts	230	15	50	3	"
Montefiores	Wellington	James Rodda	3,332	17	21	7,000	C.P.S., Wellington
Maryvale	"	Thos. Ruther	400	8	3	2	"
Merrygreen	"	J. Richardson	2,300	5	16	Inspector.
Mogreguy	Dubbo	H. Reid	451	690	C.P.S., Dubbo.
"	"	P. H. Reid	740	6	1,346	"
Maryvale	Wellington	Mrs. Stephenson	2,860	7	1,570	C.P.S., Wellington
Mullah	Dubbo	R. Swallow	640	21	2	1,000	1	C.P.S., Dubbo.
Myall Camp	"	H. Staggs	33,000	7	8	4,830	"
Murrumbidgee	"	H. Sparks	710	20	15	6	Inspector.
"	"	W. Thorley	320	41	"
Maryvale	Wellington	J. Whitley	240	12	12	10	15	"
"	"	Mrs. Thomas	100	2	2	"
Minore	Dubbo	W. J. and G. H. Wood	500	14	20	25	"
"	"	T. Weelder	9	C.P.S., Dubbo.
Myall Plain	"	G. Wilkins	496	5	104	2	Inspector.
Murrumbidgee	"	E. Walbert	1,230	15	75	"
Maryvale	Wellington	W. Ward	140	6	14	10	"
Mundooran	Mundooran	Jane Richardson	16,000	4	10	2,700	2	C.P.S., Mundooran
Murrumbidgee	Dubbo	John Cleary	460	3	2	560	C.P.S., Dubbo.
"	"	Wm. Forlonge	158,000	20	3	42,300	"
Mundooran	Mundooran	John Richardson	15,000	6	800	C.P.S., Mundooran

APPENDIX 2—continued.

Name of Holding in alphabetical order.	Post Town of Holding.	Name of Occupier.	Acreage.	No. of Horses.	No. of Cattle.	No. of Sheep.	No. of Pigs.	To whom returned.
Dubbo—continued.								
Murrumbidgee	Dubbo	Wm. Berwick	40	2	16	5	C.P.S., Dubbo.
Mitchell's Creek	Wellington	J. Bourke	420	5	3	400	3	Inspector.
Murrumbidgee	Dubbo	W. Cleary	200	1	140	"
Minore	"	John Cook	320	12	40	10	"
Mullah	"	W. R. Chapman	78,425	70	50	20,000	10	C.P.S., Dubbo.
Maryvale	Wellington	W. H. Cavanah	540	11	12	5	Inspector.
Minore	Dubbo	W. J. Colbran	583	3	4	301	4	"
	"	T. J. Colbran	490	11	25	472	5	"
Mitchell's Creek	Wellington	T. J. Curran	320	2	43	C.P.S., Wellington
Midway	Cobborah	A. T. Cox	30,805	5	383	C.P.S., Cobborah.
Mundooran	Mundooran	Thos. Diggs	120	8	5	67	C.P.S., Mundooran
Maryvale	Wellington	Thos. Dowd	160	6	5	450	2	C.P.S., Wellington
Minore	Dubbo	W. Duggan	860	14	300	153	10	C.P.S., Dubbo.
Murrungundy	"	G. Davidson	44,700	10	40	9,000	"
Maryvale	Wellington	James Dowd	420	8	8	176	3	C.P.S., Wellington
"	"	A. Dowd	640	4	6	80	"
"	"	Wm. Fisher	120	13	3	1	"
Murrungundy	Dubbo	D. A. Gillis	276	7	4	300	C.P.S., Dubbo.
Maryvale	Wellington	J. Gibbs	640	8	C.P.S., Wellington
	"	T. Hubbard	476	15	25	9	"
	"	W. Hodnet	12	"
Melbourne (travelling)	"	T. & J. Jones	40,000	20	9,814	C.P.S., Dubbo.
Merrigal	Collie	E. R. Hogan	12	C.P.S., Wellington
Maryvale	Wellington	T. Komryer	80	8	2	3	"
Mictagirlga	"	J. Latham	50	8	6	3	C.P.S., Dubbo.
Minore	Dubbo	E. Lynch	283	10	2	480	1	Inspector.
Murrumbidgee	"	F. G. Lawrence	40	10	3	C.P.S., Wellington
Maryvale	Wellington	P. Moore	40	5	30	Inspector.
"	"	A. Morley	721	4	12	260	6	"
Middlefield	Dubbo	J. B. Lane	7,040	5	4,000	C.P.S., Dubbo.
Nanima	Wellington	J. Aarons	55,498	147	230	20,000	C.P.S., Wellington
Newrea	"	J. Brown	40	3	"
Narromine	Narromine	T. M. Maher	167,000	60	20	16,769	4	C.P.S., Dubbo.
	"	W. O'Neil	3,280	6	20	1,700	10	"
Old Man Creek	Dubbo	A. Knynett	640	4	950	"
	"	F. W. Knynett	1,448	10	12	1,500	"
Ponto	Ponto	J. M'Leod	80	2	5	987	2	C.P.S., Wellington
"	"	W. Bracken	6	Inspector.
"	"	John Douglass	2,415	8	15	4,000	C.P.S., Dubbo.
"	"	W. Everett	40	2	5	1	C.P.S., Wellington
"	"	S. Haddick	80	2	3	36	Inspector.
"	"	D. Kennedy	348	13	6	900	7	C.P.S., Wellington
"	"	S. Jackson	180	2	116	Inspector.
"	"	F. Jackson	80	2	115	1	"
"	"	P. Lemon	80	3	6	"
"	"	T. Newell	248	3	10	220	2	"
"	"	T. Porter	100	5	4	60	"
"	"	J. Brown	1,280	10	100	50	30	"
Rocky Point	Timbreebongie	John Webber	640	26	20	13	"
Spicer's Creek	Wellington	J. Blackhall	320	5	2	C.P.S., Wellington
"	"	H. Bird	50	6	15	Inspector.
"	"	W. Crick	3,000	12	5	1,400	"
"	"	A. Campbell	40	13	"
"	"	W. Dorinan	700	5	1	944	"
South Bulladooran	Gilgandra	J. W. Fletcher	18,536	3	16	1,186	C.P.S., Dubbo.
Spicer's Creek	Wellington	Isaac Flack	40	8	C.P.S., Wellington
"	"	J. H. Finacore	320	2	6	Inspector.
"	"	P. Farrell	320	4	3	"
"	"	F. R. Gordon	270	4	2,000	C.P.S., Wellington
"	"	D. Gallan	300	1	410	5	Inspector.
"	"	C. Kerney	700	80	"
Sandy Creek	Cobborah	H. Johnstone	160	7	C.P.S., Cobborah.
Springdale	Wellington	S. S. Lowe	31,000	22	66	3,140	C.P.S., Wellington
Spicer's Creek	"	T. J. Mostyn	280	4	3	200	8	Inspector.
"	"	J. M'Donald	40	5	12	"
Sandy Creek	Cobborah	G. Peckham	40	3	6	C.P.S., Cobborah.
Spicer's Creek	Wellington	R. Rouse	16,200	1	5,090	14	C.P.S., Wellington
"	"	G. Rouse	840	5	3	600	1	"
"	"	John Ross	400	8	30	400	Inspector.
"	"	C. Spratt	610	4	1,200	"
Sandy Creek	Cobborah	T. Talbot	586	8	8	600	2	C.P.S., Cobborah.
Spicer's Creek	Wellington	C. Teague	40	6	216	2	Inspector.
Sandy Creek	Cobborah	W. Thompson	160	6	13	3	C.P.S., Cobborah.
"	"	— Crain	600	250	1	"
Springs	Dubbo	James Harper	16,300	6	200	10	C.P.S., Dubbo.
Timbreebongie	Timbreebongie	W. Rooke	200	28	6	"
Terra Bella	Dubbo	J. Madden	540	4	7	3	Inspector.
Tuckland	"	James Atkinson	40,000	10	40	5,847	C.P.S., Dubbo.
Terra Bella	"	P. Madden	600	5	5	80	2	Inspector.
Timbreebongie	Timbreebongie	W. J. Bullock	2,980	15	17	800	"
Terra Bella	Dubbo	J. Holmes	320	3	3	"
Terramungamine	"	P. Jones	600	5	2	782	"
Trangie	Trangie	J. E. Kelly	640	120	100	4	"
Timbreebongie	Timbreebongie	F. Moore	160	9	8	"
Troy Gully	Dubbo	M. Matthews	220	8	32	14	"
Timbreebongie	Timbreebongie	D. M'Killop	89,000	15	15	16,000	C.P.S., Dubbo.
Terra Bella	Dubbo	D. M'Killop	2,700	20	650	180	4	Inspector.
The Meadows	"	— M'Granahan	1,000	C.P.S., Dubbo.

APPENDIX 2—continued.

Name of Holding in alphabetical order.	Post Town of Holding.	Name of Occupier.	Acreage.	No. of Horses.	No. of Cattle.	No. of Sheep.	No. of Pigs.	To whom returned.
<i>Dubbo—continued.</i>								
Timbreebongie.....	Timbreebongie	J. Oates	1,274	30	10	500	3	Inspector.
"	"	F. Owens	220	6	2	200	5	"
Terramungamine	Dubbo	T. Sunderland.....	700	8	5	"
"	"	Mrs. W. Sunderland	240	5	1	"
Timbreebongie.....	Timbreebongie	T. Tanswell	285	5	65	1	"
Two-mile Flat	Wellington	— Wright	200	11	11	5	"
Terra Bella.....	Dubbo	A. Cameron	20	2	C.P.S., Dubbo.
Tarangau.....	Dandaloo	A. S. Barton	1,100	15	12	5,370	5	C.P.S., Dandaloo.
Trangie	Trangie	W. Campbell	480	20	12	12	Inspector.
Upper Boomley	Cobborah	G. E. Carter.....	20,530	4	2,400	C.P.S., Cobborah.
Wambangabang.....	Dubbo	W. Brown	640	2	C.P.S., Dubbo.
Weembah	Trangie	W. Casey	320	3	13	Inspector.
Warren	Warren	T. Clark	320	3	2	"
Woodhurst.....	Ponto	Mrs. Dalhenty	320	3	13	1,300	2	C.P.S., Wellington
Wellington.....	Wellington	E. A. Daniel	90	4	10	Inspector.
"	"	R. Rygate.....	640	17	16	350	"
"	"	G. W. Whitely	640	5	"
Warric.....	Dubbo	— Hampton.....	40	20	2	"
"	"	H. Lacey	520	13	8	400	7	"
"	"	J. Morris	400	3	3	400	"
"	"	Thos. Morris	150	9	30	2	"
"	"	H. Delaney	422	9	35	300	1	"
"	"	J. Morris	581	4	53	2	"
"	"	Chas. Saiter.....	320	14	22	2	2	"
Woolman	Wellington	G. Johnstone	12,966	12	40	6,000	2	C.P.S., Wellington
Weembah	Trangie	Ryrie & Alexander.....	200,000	155	500	49,500	1	C.P.S., Dubbo.
"	"	R. Smith	40	8	2	Inspector.
Warric Flat	Dubbo	J. Frost.....	15,860	9	6	800	8	"
Wambrana	"	F. Todhunter	38,000	15	31	6,027	C.P.S., Dubbo.
Woodlands	"	R. Webb	5,000	9	60	3,000	"
Wyandra	"	D. M' Vicar	3,410	25	55	1,118	3	"
"	"	S. Norris	290	11	12	6	Inspector.
Yarraudale	"	J. Penyer	1,750	14	50	940	2	C.P.S., Dubbo.
Yarrangan	Wellington	Joo Tyler	240	650	"
Yarran Creek.....	Cobborah	Wm. Williams	320	4	114	Inspector.
			2,504,911	5,404	10,226	641,138	1,304	

APPENDIX 2—continued.

Name of Holding in alphabetical order.	Post Town of Holding.	Name of Occupier.	Acreage.	No. of Horses.	No. of Cattle.	No. of Sheep.	No. of Figs.	To whom returned.
Forbes.								
Adelargo	Grenfell	Thos. M'Nevin	1,360	7	14	4,500	3	C.P.S., Grenfell.
Allendale	"	Thos. Armstrong	1,109	5		4		Police.
Armagong West	"	Kenneth M'Kenzie	2,400	17	60	9,000	10	C.P.S., Grenfell.
Back Creek	Cowra	John Adam Paton	40	4	2			Police.
"	"	John Paton	621	10	7	600	20	"
Back Corner	Grenfell	Wm. Sly	83	14	2		1	Inspector.
Back Droubalgie	Forbes	Thos. D. Pemell	180	5	4			Police.
Back Yamma	"	Jas. Twaddell	23,000	5	1	4,000		C.P.S., Forbes.
Bald Hills	Grenfell	Watson & Allen	4,027	14	16	9,000		Police.
"	"	Isabella T. Boland	3,001	6	25	3,540	2	"
Boalgammon	Parkes	W. Bailey	250	7				Inspector.
Bandon	Grenfell	Joseph Hamilton	40	1				"
"	"	John Newell	4,022	25	4	1,300	4	C.P.S., Forbes.
"	"	James Collett	160	4		400	4	Inspector.
Bandley's Creek	Forbes	Thomas Tom	1,160	18	70	6,357		C.P.S., Parkes.
Bartley's Creek	"	J. Masuritt	140	7	7	31	8	Inspector.
"	"	A. Grady	100	2				Police.
"	"	W. T. Barker	520	4	3	6		Inspector.
"	"	Wm. Kearney	140	3				"
Bathurst Road	"	Joseph Besgrove	50	10	20		1	"
"	"	P. Kenny	21	5	5		2	"
"	"	Geo. Brassell	20	10		40		"
"	"	Robt. Turner	12	3			2	"
"	"	R. Callow	60	10				"
"	"	J. M'Auliffe	40	3	5			"
"	"	T. Tozer	18	5				"
"	"	Archibald Muir	60	3	7		10	"
Beargamil	Parkes	H. Prior	180	12	3			"
Bellabrille	Forbes	Philip J. Beckett	1,280	16	18	90	2	Police.
Bendogundra	Parkes	John Job	360	12	13	37	5	Inspector.
Billabong Creek	"	C. J. Atkinson	480	3	14		1	Police.
"	"	S. H. Smith	370	5	15		2	"
"	"	Robt. Bullock	70	1			10	"
"	"	John Thirlwall	105	5	4		4	"
"	"	C. Fisher	100	8	1			"
"	"	John Doyle	2	2				"
"	"	Jeremiah Barlow	4	4				"
"	"	Wm. W. Miller	4	2				"
"	"	Geo. Tye	4	1			2	"
"	"	Jeremiah Perry	15	3				"
"	"	Chas. T. Loader	450	6	14		1	"
"	"	Mrs. M'Girr	410	3			2	"
"	"	Mary Robinson	130	2				"
"	"	H. G. Atkinson	170	8				"
"	"	Amelia Field	112	4	5	56		"
"	"	Malachi Fallon	200	8	9		6	"
"	"	Thomas Jenkins	116	5	6		2	"
Binda	Grenfell	Ellen West	320			40	7	"
"	"	John Haydon	700	8	30	700	12	"
"	"	Thos. Edols & Co.	33,000	10	6	9,100		"
"	"	Joseph Tertius West	250	4	4	100		Police.
Bindogundra	Parkes	S. C. Terrell	200	7	6		2	Inspector.
"	"	Michael Costello	200	7	13		3	"
"	"	George Cassell	148	4	2		4	"
"	"	Weeden Bryant	40	1				"
"	"	Benjamin Bryant	40	1				"
"	"	Michael Fahey	124	7	7		5	"
"	"	Wm. White	230	2	2			"
"	"	H. Bryant	40	1				"
"	"	John Townsend	1,030	7	8	700		"
"	"	James Jelbart	800	22	35	55	4	"
"	"	Edwin White, senr.	460	6	5	150	3	"
"	"	C. Myles	410	7	24		2	"
"	"	J. H. Bryant	360	5	11		25	"
"	"	Chas. Townsend	230	11	12		2	"
"	"	Edwin White	150	2				"
Bland	Grenfell	John Williams	40	1		20	1	Police.
Blowclear	Forbes	Wm. Smith	640	6				Inspector.
"	"	R. Perry	40	3				"
"	"	P. J. Beckett	1,280	16	18	90	7	"
"	"	John Bell	640	6	15	365	20	"
Blink Bonnie	"	Thomas Leslie	10,240	5	10	5,300		Police.
Bogan Road	"	C. Prow	17	7				Inspector.
"	"	E. Sharp	8	3	3		6	"
"	"	Simon Tucker	707	10	2	300	8	"
"	"	H. S. Smith	480	10	6		9	"
Bogabigal	"	J. H. Atkinson	180	10	5		50	"
"	"	R. Lowe	263	2				"
"	"	E. J. Owens	1,590	8	30	1,800	2	C.P.S., Forbes.
"	"	John Craven	620	9	6	3,400	3	"
"	"	Wm. Rac	72	20	5			Inspector.
"	"	M. Walsh	1,544	10	15	870		C.P.S., Forbes.
"	"	John Ryan	140	5	3		2	Inspector.
"	"	N. Glander	80	6	10	320	4	"
"	"	Patrick Lawler	64	5				"
"	"	Ah Tung	58	5				"
"	"	H. Day	160	5				"
"	"	Barbe François	287	5				"

APPENDIX 2—continued.

Name of Holding in alphabetical order.	Post Town of Holding.	Name of Occupier.	Acreage.	No. of Horses.	No. of Cattle.	No. of Sheep.	No. of Pigs.	To whom returned.
Forbes—continued.								
Bogabigal	Forbes	Jane Morris	421	5	25	200	10	Inspector.
"	"	Chas. Horne	40	3	"
Bogolong	Grenfell	John Hodge	600	10	12	350	12	Police.
"	"	Thomas White	200	2	1	"
"	"	Jas. Hodge	200	2	"
"	"	Joseph Hodge	200	2	"
Boga Bogolong	"	John Bolton	80	3	2	1	"
"	"	Thos. Titchhurst, junr.	640	4	4	"
"	"	Joseph Hodge	496	7	17	1,500	9	"
Boyd	"	W. H. Sutter & Co.	5,468	12	42	9,000	2	"
"	"	James Jordan	640	2	80	Inspector.
"	"	Wm. Roost	500	1	"
"	Forbes	Samuel Allport	100	3	"
Boyd Creek	"	Thos. Colman	244	5	20	15	Police.
Bridge	"	Eliza Spencer	8	5	4	Inspector.
Broad Creek	"	C. W. Flint	200	3	6	"
Brolgan	Parkes	Wm. Davies	640	5	400	"
"	"	Caleb Nash	640	13	15	150	3	"
Brimdale	Grenfell	John Cooper	200	2	4	100	6	Police.
Brimdah	"	Wm. Newling	80	2	1	1	"
Brimdah Creek	"	Henry M'Alister	250	3	2	"
"	"	John P. Martin	210	4	10	2	2	"
"	"	Gideon Buckman	140	2	12	"
"	"	Wm. Rumble	185	1	2	135	2	"
"	"	John Neal	120	2	11	9	"
Budgerabong	Forbes	J. Mulhall	20	5	Inspector.
"	"	Michael Heffernan	103	4	4	30	"
"	"	Wm. Peasley	180	2	2	2	"
"	"	F. Anderson	245	400	"
"	"	H. Hodges	49	2	"
"	"	W. Hodges	120	3	130	3	"
"	"	M. Brown	620	6	500	4	C.P.S., Forbes.
"	"	W. Constable	100	5	95	5	Inspector.
"	"	Jeremiah Smith	640	5	3	600	2	C.P.S., Forbes.
"	"	John King	997	5	700	5	"
"	"	Thos. Simmons	640	6	200	Police.
"	"	Chas. M'Lean	400	13	25	2	Inspector.
"	"	M. Hickey	490	10	500	C.P.S., Forbes.
Bumbury	Parkes	M. Packham	40	2	5	Inspector.
"	"	E. Packham	3	2	"
"	"	John Glass	40	6	4	Police.
"	"	John Schnabell	60	2	4	Inspector.
"	"	Wm. Townsend	100	7	20	4	"
"	"	Henry Davis	40	3	7	C.P.S., Parkes.
"	"	Henry Davis	601	20	20	950	20	"
"	"	Richd. Townsend	111	2	Inspector.
"	"	John Massurit	140	4	7	31	8	"
"	"	James Knight	60	1	"
"	"	Wm. Packham	80	2	3	Police.
"	"	James Sharp	90	4	4	8	"
"	"	G. Townsend	730	10	20	700	8	C.P.S., Parkes.
"	"	Chas. Townsend	360	15	40	4	Inspector.
"	"	James Sladden	50	3	1	"
"	"	Michael Parker	40	2	2	Police.
"	"	John Ellwood	50	3	2	Inspector.
"	"	James Furlong	40	2	"
"	"	Henry Packham	205	3	5	"
Bundah	Grenfell	J. Q. and W. Wood	12,307	18	15	10,021	1	Police.
Bumbuldry	"	George Wilson	440	12	40	3	4	"
"	"	Wm. H. Jackson	132	3	"
Bundaburra	"	Michael Doyle	320	1	"
"	"	N. A. Read	640	8	6	300	1	Inspector.
"	"	M. A. Strickland	15,622	40	50	13,000	20	C.P.S., Forbes.
Bungarrellingong	Cowra	Patrick Costelloe	65	3	6	11	Police.
Bungedong	Grenfell	John Ellis	520	5	520	2	"
Bungalong Creek	"	John B. Blake	640	2	"
Burrawang	Forbes	A. Shean	640	15	30	Inspector.
"	"	Thos. Kingsland, junr.	90	4	3	5	C.P.S., Forbes.
"	"	Thos. Edols & Co.	540,000	175	105	106,637	"
"	"	Louis White	640	5	10	320	Police.
Burabaldry	Grenfell	W. R. Watt, senr.	3,516	30	50	9,000	150	"
Burrundubbo	"	John Cause	580	2	450	1	"
Cadalgale	"	Alfred Boulton	1,000	14	8	1,360	4	"
Canimbla	Cowra	R. W. Hood	40	1	2	"
Champsam	Forbes	J. B. Reynard	369	60	Inspector.
Cadow	Grenfell	Edward Jones	20,505	34	51	17,971	1	Police.
Condobolin Road	Forbes	Ah Fung	6	3	Inspector.
Carrabolin	"	John Jeffrey	360	5	50	Police.
Condobolin Road	"	Ah Foo	8	5	5	Inspector.
Caragabal	Grenfell	Fred F. Gibson	40,010	50	200	33,000	Police.
Carrawobitty	Forbes	James Rawsthorne	12,070	40	100	5,000	C.P.S., Forbes.
Clifton Farm	"	George Burnett	330	4	2	Police.
Condobolin Road	"	Connell & Dunstan	420	10	Inspector.
Carrawobitty	"	John Brown	100	5	5	Police.
"	"	John Jeffries	360	5	50	Inspector.
Cluster Farm	"	Mitchell Brown	620	6	500	4	Police.
Carrawobitty	"	W. Elliott	640	5	2	600	3	C.P.S., Forbes.
Condobolin Road	"	John Flint	1,000	15	35	1,850	7	"

APPENDIX 2—continued.

Name of Holding in alphabetical order.	Post Town of Holding.	Name of Occupier.	Acres.	No. of Horses.	No. of Cattle.	No. of Sheep.	No. of Pigs.	To whom returned.
Forbes—continued.								
Carrawobitty	Forbes	P. Field	8	10	2	8	Inspector.
"	"	Edward Field	80	5	15	15	"
"	"	M. Coffey	434	10	3	2	"
"	"	E. Owens	840	5	50	5	"
"	"	E. S. Smith	900	10	20	15	"
Coobang Creek	Parkes	C. J. Atkinson	480	3	14	1	"
"	"	H. G. Atkinson	170	8	"
"	"	Jeremiah Barlow	4	4	"
"	"	R. Bullock	70	1	10	"
"	"	E. Banks	638	7	380	2	"
Curragong	"	H. H. Cooke	160	5	4	"
"	"	M. Coulston	500	5	900	C.P.S., Parkes.
Coobang Creek	"	D. Cowles	202	4	1	Inspector.
"	"	P. Clarke	4	2	1	"
"	"	J. Doyle	2	2	"
"	"	C. Fisher	100	8	1	"
"	"	A. Field	112	4	5	56	"
"	"	H. Fuller	20	2	"
"	"	M. Fallon	200	8	9	6	"
"	"	A. Genge	320	8	"
"	"	F. George	145	4	"
"	"	P. Hennessey	166	4	2	2	"
"	"	J. Helme	140	2	8	"
Curragong	"	J. Harris	10	2	1	"
"	"	J. Hill	160	4	6	"
"	"	W. Jones	10	2	1	"
Coobang Creek	"	T. Jenkins	116	5	6	2	"
"	"	F. Klein	360	4	2	"
Curragong	"	M. Kennedy	80	5	7	"
"	"	R. Kidney	10	1	"
Coobang Creek	"	M. Klein	320	7	9	"
"	"	W. A. Lowing	318	19	20	36	30	"
Curragong	"	S. Leighton	2	1	1	"
Coobang Creek	"	C. T. Loader	450	6	14	1	"
Curragong	"	J. Maher	2	1	"
"	"	A. K. Mathieson	10	1	"
"	"	J. Myers	633	2	2	973	C.P.S., Parkes.
"	"	H. Mathieson	40	4	Inspector.
Coobang Creek	"	W. Mitchell	250	5	"
"	"	W. W. Miller	4	2	"
"	"	Mrs. M'Girr	410	3	2	"
Curragong	"	J. F. Nash	640	2	"
"	"	W. J. Nash	510	5	14	3	"
Coobang Creek	"	Peter Neilson	140	3	6	"
"	"	F. Nicholls	214	12	2	"
Curragong	"	E. A. Peacock	5 ³	1	5	"
Coobang Creek	"	Parravacini & Lyders	457	20	3	5	"
"	"	Jeremiah Perry	15	3	"
Cook's Myalls	"	John Perks	550	3	17	900	3	C.P.S., Parkes.
Coobang Creek	"	Mrs. M. Robinson	130	2	Inspector.
"	"	Thomas Russell	152	3	4	"
Curragong	"	J. Sawyer	10	3	"
"	"	F. Smith	2	2	"
Coobang Creek	"	S. H. Smith	370	5	15	2	"
Curragong	"	W. H. Thornbury	320	9	14	1	"
"	"	R. Thomas	6	4	4	3	"
Coobang Creek	"	J. Thirwall	105	5	4	4	"
"	"	Edward Banks	638	7	380	2	Police.
"	"	W. Tanks	2	13	300	2	Inspector.
"	"	Thos. Murdoch	12	5	Police.
"	"	G. Tyers	500	18	25	4	Inspector.
"	"	Wm. Wright	40	3	6	Police.
"	"	G. Tye	4	1	2	Inspector.
"	"	David Cowls	202	4	1	Police.
"	"	G. Wilson	6	3	Inspector.
"	"	W. Wright	40	3	6	"
Curragong	"	F. Ward	120	1	"
Cook's Myall	"	S. Wiggins	400	2	19	100	"
Cowra Road	Grenfell	Alfred Quirk	2	4	3	4	Police.
Condobolin	Forbes	Ah Foo	8	5	5	"
Curragong	Parkes	Chas. Crawley	4	6	"
Cumbigwa	Grenfell	Wm. Reed	200	4	1	2	"
Dog and Duck	Forbes	Annette Langerie	1,200	15	15	Inspector.
"	"	Edward Taylor	80	1	330	1	"
"	"	Thomas Green	160	4	"
"	"	Thomas Staines	470	8	"
Drowbalgie	"	John Bodel	940	16	44	50	Police.
Dununga Farm	"	W. Broome	2,748	8	54	3,000	C.P.S., Forbes
Drowbalgie Upper	"	J. L. Whitmill	3,039	4	4	3,000	"
Drowbalgie Lower	"	Chas. Stevens	1,250	7	Police.
Dundee Farm	Grenfell	Wm. Stevens	640	4	"
"	"	Horsley & Leslie	197	6	2	8,200	"
East Billabong	Parkes	Thomas Williams	638	2	50	1	"
East Bland	Grenfell	J. Cunningham	70,000	7	4,500	1	"
East Tregland	"	J. P. Posthletwaite	380	8	3	130	9	"
Elksley	"	John Kellner	6	1	"
Emu Creek	"	Robt. Dick	50	2	"
"	"	Thos. Daley	353	8	5	56	6	"

APPENDIX 2—continued.

Name of Holding in alphabetical order.	Post Town of Holding.	Name of Occupier.	Acreage.	No. of Horses.	No. of Cattle.	No. of Sheep.	No. of Pigs.	To whom returned.
Forbes—continued.								
Emu Creek	Grenfell	James Simpson	620	15	10		2	Police.
Eugowra	Eugowra	Joseph Kerr	180	6	7	28	50	Inspector.
"	"	James Jolliffe	60	6	3		3	"
"	"	D. J. Robertson	80	7	10	60	10	"
"	"	W. Hickey	40	2				"
"	"	J. Hickey	40		6	7		"
"	"	James Chatman	230	6	9		15	"
"	"	E. N. Oshery	260	5	3		4	"
"	"	G. Greenhalgh	320	6	14		6	"
"	"	James Greenhalgh	160	17	20		11	"
"	"	Hanbury Clements	4,325	25	280	9,000	1	C.P.S., Forbes.
Englehart	Goolagong	Patrick Byrnes	260	4	5	220	2	Inspector.
Enoch	Forbes	E. S. & A. Chardt. Bank.	16,000	10	9	13,116	3	Police.
Eualdry	Grenfell	H. W. Smith	8,000	18	11	8,400	9	"
Euroka	"	Thos. Pawsey	80	1				"
"	"	Robt. Ellis	80	1				"
"	"	Wm. Pawsey	305	7	9		1	"
"	"	W. D. Chesher	452	5	8	20	4	"
"	"	Adam Shannon	460	6	2	600	2	"
"	"	John Light	640	5	6	600	1	"
Euroka	"	V. A. Burrett	3,150	10	27	5,000	20	"
Flagstono Creek	Parkes	William Farrand	220	1				Inspector.
"	"	J. A. Haynes	474	3				"
"	"	J. D. Haynes	200	1			4	"
"	"	M. E. Thompson	40	3	6		3	"
"	"	E. Webster	340	6		5,000		C.P.S., Parkes.
Flint's Island	"	F. T. Flint	240	6	15			Inspector.
Forbes	Forbes	A. Battye	4	5				"
Frankfield	Grenfell	Thos. Carr	62	1		950		Police.
Finn's Crossing	Forbes	Nels. Glander	80	6	10	320	4	"
Five-mile	Grenfell	R. Carmichael	80	2				"
Frenchman's	"	John Russell	400	5		100	2	"
Grawlan Plains	Forbes	W. Richards, junr.	2,950	26	3	600		C.P.S., Forbes.
"	"	Charles Read	260	8	6		2	Inspector.
"	"	Margaret Dillon	80	3				"
"	"	E. Brown	1,000	5		500		C.P.S., Forbes.
Green Hills	"	C. E. Thatcher	5,759	14	8	4,923		"
Grove Hill	"	James Elliott	590	7	7	658	3	"
Grawlan Plains	"	John Burns	2,100	4	8	1,600	4	"
Gumbidgewa	"	E. S. Read	160	2	2			Inspector.
"	"	William Read	200	4	1		2	"
Grungal	Goolagong	John Foster	400	2				"
Gunning East	Forbes	C. & F. Culgan	4,630	10		3,200		C.P.S., Forbes.
Gunning	"	H. Connell	1,280	5		600		"
Gunningbland	"	Horsley & Seaborn	8,629	20	12	9,900		"
Green Ponds	"	D. J. A. Elliott	640	3	4			Inspector.
Galway	Eugowra	John Lawler	220	12	10		14	"
Hetrington Vale	Grenfell	Elizabeth Bell	690	5	24	713		Police.
Ivanhoe Estate	Forbes	Denis Green	800	15	15	160		"
Inglevale	Grenfell	John Newman	2,500	20	20	2,600	12	"
Ipswich Farm	"	Anthony Hamby	2,000	20	7	2,000	2	"
Jimalong	Forbes	George Pont	249	4		260	10	Inspector.
Kamandra	Parkes	W. Crow	420	6	14			"
"	"	C. Egan	50	5				"
"	"	T. Job	100	12	3			"
"	"	T. W. Kelly	1,300	70	8	600		C.P.S., Parkes.
"	"	C. H. Stanley	120	3				Inspector.
"	"	W. J. Tolhurst	40	2				"
"	"	W. H. Tolhurst	220	9	14		1	"
"	"	James Tolhurst	320	4	3		4	"
"	"	J. Woods	320	12	20		1	"
"	"	M. Woods	640	25	37		1	"
"	"	G. Wilson	40	8	2			"
"	"	M. Waller	80	2				"
"	"	G. H. White	820	6				"
"	"	H. C. Ward	360	6	18			"
"	"	A. J. Hennessy	240	6		1	1	Police.
Kangaroo Creek	Grenfell	W. W. T. C. Watson	3,490	20	35	9,024	6	"
Kangaroooby	Cowra	James Memory	1,040	2	4	120		"
Kebburn	Grenfell	Thos. Rumble	400	6	4	280	5	"
Kelly's Creek	"	Wm. Taylor	40	3				"
"	"	Elizabeth Spencer	8	5				"
Lachlan Bridge	Forbes	E. V. Donkin	6,012	50	140	25,000	11	"
Lake Cowral	Grenfell	John Mahon	960	2	2	650		"
Lanark	"	Cornelius Sullivan	200	3				"
Limestone	Parkes	Nicholas & Reymond	347	3		540	50	C.P.S., Forbes.
Limestone Farm	Forbes	James Venables	340	5		500	4	Police.
Limestone Plain	Parkes	A. Fell	1,640	4	4	875		C.P.S., Forbes.
Leyburn	"	R. Kennedy	200	2	7			Inspector.
Long Gully	Engoura	Wm. Burge	1,130	8		480	4	Police.
Little Caragaball	Grenfell	Daniel Budge	100	3				"
"	"	James Ingray	886	6		850		"
Louis Ville	"	J. L. Whitmill	8,000	5	5	3,000		"
Lower Drowbalgie	Forbes	Wm. Lawson	400	6	6	19	2	"
Meadow View	Grenfell	Catherine Hennessy	503	5	6	10	20	"
Merriganowery	Cowra	John Grant	1,400	5	2	150	2	"
"	"	Eliza Grant	1,851	10	30	2,400	4	"
Mowra	Engoura	C. Williamson	160	4	13		2	Inspector.

APPENDIX 2—continued.

Name of Holding in alphabetical order.	Post Town of Holding.	Name of Occupier.	Acres	No. of Horses.	No. of Cattle.	No. of Sheep.	No. of Figs.	To whom returned.
Forbes—continued.								
Morbray	Grenfell	M. J. Gollan	640	13		12	2	Police.
Mumbidge	Forbes	D. Green	800	15	15	160		Inspector.
Milton's Creek	Grenfell	James Buckman	60	3	32			Police.
Mouwanga	Forbes	F. Peisley	663	10	10		10	Inspector.
"	"	R. Peisley	200	10				"
"	"	L. White, senr.	640	5	10	320		"
Mickabil	"	Robt. A. Low	1,180	10	11	25	4	Police.
Mickies Plain	"	A. Stokes	4,400	2				Inspector.
"	"	J. & W. Thomas	2,212	20	16			"
"	"	J. Bodel	840	16	44		50	"
"	"	T. G. Hand	80	1				"
Morra Morra	Grenfell	Thos. M'Cormack	605	16	25	1,751	15	Police.
"	"	James Selley	320	6			10	"
"	"	Waters Bansham	600	7	6		110	"
Moonki	Forbes	Adam Matland	710	10	6	35	1	"
Mount Pleasant	"	Ed. J. Smith	900	10	20		15	"
Mountain View	Grenfell	Andrew M'Gill	2,039	7		976		"
M'Guigan's Lead	Parkes	R. Davis	4	2	2	139	2	Inspector.
Milpose	"	J. Ferguson	640	3	5			"
"	"	W. D. Davis	214	4	2		7	"
Mowra	"	D. M. Logan	100			1,070		C.P.S., Parkes.
M'Guigan's Lead	"	Mrs. M'Murray	4	5				Inspector.
"	"	H. Pears	24	1				"
Milpose	"	F. Stone	320	2	25	4	8	"
Moolhong	"	R. Sheek	2,000	7	20	1,708	2	C.P.S., Forbes.
Milpose	"	William Fanswell	640	4		350	2	Inspector.
Mulguthrie	Forbes	J. E. Costello	250	2				"
Nanima	Goolagong	J. Hoolahan	400	3	4	300		"
New Park	Forbes	William Porter	6,400	12	250	2,500	2	C.P.S., Forbes.
Nanima	Goolagong	Major West	4,020	20	12	7,800		"
"	Forbes	Jeremiah O'Brien	640	5	5	600		"
"	Goolagong	R. Burns	320	3			1	Inspector.
"	"	Thos. Reilly	100	3	2		3	"
"	"	T. M'Keon	640	4	3		1	"
"	"	E. Ryan	538	3	2	500	6	C.P.S., Forbes.
"	"	Arthur Culgan	540	10	7		9	Police.
No Mistake	Parkes	C. Borgman	40	1	2		3	Inspector.
"	"	Thos. Ross	100	1				Police.
"	"	H. Mydner	100	5	5			Inspector.
"	"	T. Corcoran	240	1	24		7	"
"	"	H. Newick	56	1			2	"
"	"	R. Draper	100	5			2	"
"	"	Mrs. M. Nichols	80	3	4		2	"
"	"	H. Johnston	40	2			2	"
"	"	P. Sense	40	4				"
"	"	J. Mann	40	3	2		1	"
Nashville	"	Joseph Nash	1,190	12	16	1,280	18	C.P.S., Parkes.
North Wilson	Grenfell	George Quinn	640	4	4	6	10	Police.
New House Farm	Forbes	Jeremiah Smith	640	5	3	600	2	"
Near Tozer's	"	J. M'Auliffe	40	3	5			"
Oakover	"	J. Higgins, junr.	1,040	7				"
Oma Creek	Grenfell	Maria Charteris	40		2			"
"	"	Daniel Charteris	100	5	8	20	9	"
"	"	J. T. Plowes	640	2				"
"	"	W. G. Plowes	200	2				"
Oma	Forbes	John Dent	30,000	5	4	19,700		C.P.S., Forbes.
"	"	Alfred Curtis	640	7				Police.
"	"	William Wright	640	1				Inspector.
"	"	George Wright	640	1		5		"
Oak Park	"	S. Ellis	1,565	1	2	900		C.P.S., Forbes.
Oatlands	"	G. Golding	1,518	6	17	12		Inspector.
Oronoko	"	E. Miller	50	5	7			"
Ovilbar	"	C. Walkden	800	6		800		C.P.S., Forbes.
One Mile	Grenfell	Alex. McIlrum	12	3	2		4	Police.
"	"	James Pettit	8	1				"
"	"	Joseph Napier	8	2				"
"	"	Vittore Zauch	8	1				"
"	"	Carl Muller	4	2	2		25	"
Pinnacle	Forbes	J. W. Taylor	640	3	3		4	Inspector.
"	"	N.Z.L. & M. Co., Limited	920	9	102	6,300	1	Police.
"	"	James Applitt	640	5	3			Inspector.
"	"	W. M'Laughlin	640	1				Police.
"	"	J. W. Wallace	640	3	3		2	Inspector.
Piney Range	Grenfell	George Butler	230	5		70	20	Police.
Peel Farm	"	J. B. Farrand	820	18	110			Inspector.
Pine Park	"	John Flint	1,000	9	35	1,800		Police.
Pine Camp	"	John Barry	440	3	3	160	3	Inspector.
Pine Grove	"	Thos. Atkins	663	20	15	10	3	Police.
"	"	Hezekiah Crouch	1,800	16	20	240	6	"
Parkes	Parkes	R. Burney	10	5				Inspector.
"	"	Mark Coleman	11	2	1			Police.
"	"	E. M'Gee	4	17	3		50	Inspector.
"	"	Alfred Friend	20	3	1			Police.
"	"	A. Stokes	20	3	1			Inspector.
"	"	George Tucker	40	3				Police.
"	"	M. Coleman	11	2	1			Inspector.
"	"	C. Cawley	4	6				"
"	"	A. Foster	6	2				"

APPENDIX 2—continued.

Name of Holding in alphabetical order.	Post Town of Holding.	Name of Occupier.	Acreage.	No. of Horses.	No. of Cattle.	No. of Sheep.	No. of Pigs.	To whom returned.
Forbes—continued.								
Parkes Road	Forbes	Benjamin Robinson	1,025	20	200	200	50	Inspector.
"	"	H. Green	164	4	3	100	8	"
"	"	T. D. Newell	180	4	5	"
Prairie Lands	"	M. Cowans	4,100	7	7	4,052	...	C.P.S., Forbes.
Prockless	Grenfell	Thos. Johnston	640	8	80	...	40	Police.
Quarry Hill	Forbes	E. Rowley	10	1	9	Inspector.
"	"	T. A. Crowe	22	1	1	"
"	"	G. Schiller	2	1	"
Quondong	Grenfell	Wm. Graham	80	5	12	600	14	Police.
"	"	John O'Brien	100	12	20	...	2	"
"	"	Robt. Clifton	50	6	4	700	2	"
"	"	John R. Jeffries	40	4	...	515	2	"
Ramsay's Lagoon	Forbes	Wm. Elliott	640	5	2	600	3	"
Reid's Gully	Parkes	W. Lloyd	2	1	21	...	5	Inspector.
Red Hill	Grenfell	R. Dempsey	950	6	16	...	12	Police.
Red Creek	Forbes	R. Molloy	1,042	4	8	400	...	Inspector.
Red Bank	Grenfell	Henry Huckle	540	3	...	476	...	Police.
Rock Hill	Forbes	G. Debenham	100	9	...	20	...	Inspector.
Rombank	"	Archibald M'Millan	1,023	23	28	1,281	16	Police.
Ryewood	Grenfell	Thos. Bembrick	200	7	2	"
"	"	Alfred Bembrick	2,000	11	9	1,500	5	"
Secrets	Parkes	J. Watkins	960	5	30	750	3	C.P.S., Parkes
Southern Cross	Forbes	Jane Dwyer	400	12	6	...	12	Inspector.
South Lead	"	W. Loxley	17	1	24	...	5	"
"	"	W. Buttress	18	5	...	15	...	Police.
"	"	Alice Jones	80	2	2	...	1	Inspector.
"	"	P. Reid	60	10	5	"
"	"	Rev. A. A. Aspinall	30	5	2	...	3	"
"	"	W. S. Burt	12	2	"
"	"	J. Hamer	28	2	8	...	5	"
"	"	J. M' Mahan	14	5	3	72	5	"
"	"	Alex. Smith	30	5	3	...	2	"
"	"	William Rae	48	10	15	"
"	"	Ah Cae	4	4	1	...	4	"
South Forbes	Forbes	T. Shanks	8	1	"
"	"	R. Hollinger	10	3	"
"	"	E. G. Bollinger	55	2	"
Scrubby Plain	"	E. P. Judd	120	9	"
"	Parkes	W. Miller	40	2	"
Sandy Creek	Grenfell	John Baker, senr.	2,720	2,200	...	Police.
"	"	W. Randell	800	6	1	"
"	"	Hugh Gault	620	4	21	200	1	"
"	"	Patrick Crowe	182	14	"
"	"	E. J. Allen	400	9	21	4,500	4	"
"	"	Patrick Ryan	349	4	6	"
"	"	John Simpson	2,000	7	40	960	5	"
Seven Mile	"	Edwd. Bellamy	140	1	11	...	12	"
"	"	Garner Rumble	250	3	17	...	3	"
"	"	T. A. M'Dermott	220	13	8	...	4	"
"	"	John Smith	80	4	2	"
"	"	Herbert Shaw	100	6	6	...	2	"
"	"	Andrew Shaw	100	9	10	200	2	"
"	"	Geo. Boutchier	40	1	"
"	"	Henry Green	164	4	3	100	8	"
Shamrock Hotel	Forbes	Samuel Hill	2,200	11	100	400	2	"
Silver Row Farm	"	John Wallace	700	10	9	1,490	...	"
Spring Groove	Grenfell	Walter Ingrey	1,700	14	8	2,000	5	"
Spicer's Retreat	"	Charles Rae	462	13	8	...	2	"
Spring Grove	Forbes	Wm. Constable	100	5	...	95	5	"
Stump Hole	Grenfell	Wm. Gannon	500	3	8	300	2	"
Strathearn Farm	"	James Cruub	626	8	...	320	3	"
Summerset	Parkes	Joseph Harris	10	2	1	"
The Oaks	Grenfell	S. T. C. Wood	515	3	"
The Rocks	"	George Debenham	100	9	...	20	...	"
The Gap	"	Neil White	203	7	7	80	3	"
"	"	Thos. Speck	1,360	4	4	...	4	"
Thornbury	"	W. W. Bell	1,600	8	30	900	40	"
Tin Pot	"	Thomas Huliar	3,334	6	36	5,100	2	"
"	"	Abraham Wood	640	2	...	1,100	...	"
"	"	Andrew Wood	640	2	...	955	...	"
"	"	Johanna Hadercroft	500	3	2	1,000	5	"
"	"	Margaret Hadercroft	150	3	...	250	...	"
"	"	R. A. Mooney	400	7	"
Tom's Lagoon	Forbes	W. Wright	20	3	3	30	4	"
Torwood	Grenfell	Wm. Stein, senr.	640	12	30	150	2	"
"	"	John Stein	380	3	11	...	2	"
"	"	James Stein	289	4	10	...	2	"
Tredgery	Forbes	J. H. Atkinson	180	10	5	50	...	"
Treglan	"	A. F. Gibson	45,012	62	34	16,000	...	"
Two-mile	Grenfell	John Quigley	27	3	15	20	...	"
"	"	John S. Hawick	29	3	15	...	8	"
"	"	James Peters	22	12	6	...	3	"
"	"	P. Meizer	13	4	"
"	"	John Griffin	6	2	"
"	"	Wm. Nealon	8	2	16	"
"	"	Henry Myers	800	9	7	1,050	13	"
"	"	B. Berry	640	6	"
Tyagong	"	Joseph Hancock	640	8	...	485	10	"

APPENDIX 2—continued.

Name of Holding in alphabetical order.	Post Town of Holding.	Name of Occupier.	Acreage.	No. of Horses.	No. of Cattle.	No. of Sheep.	No. of Pigs.	To whom returned.
Forbes—continued.								
Tomanbil	Forbes	Blackwood & Moore	14,000	5	16	1,450	...	C.P.S., Forbes.
"	"	G. Pymont	498	3	30	300	2	"
"	"	W. P. Jones	554	4	6	380	...	"
Tichborne	Tichborne	D. M. Millan	4	3	7	1,400	9	C.P.S., Parker.
Thrugle	Forbes	C. Burton	320	8	2	...	13	Inspector.
The Oaks	"	F. M. Kay	640	12	5	5	...	"
Thrugle	"	H. A. Croft	640	3	32	"
Tichborne	Tichborne	M. Derkin	2	2	5	"
Troffs	Forbes	Hutton Bros.	130,000	18	11	11,400	...	C.P.S., Forbes.
Tichborne	Tichborne	N. Holland	5	2	Inspector.
"	"	J. Leonard	40	6	23	"
Troffs	Forbes	P. Maloney	80	1	...	30	2	"
Tichborne	Tichborne	G. Spicer	6	1	"
Uar	Forbes	H. Radmage	620	8	4	220	1	"
Upper Droubalgie	"	Walter Broome	10,000	7	52	3,618	...	Police.
Walla Walla (Jinalong)	"	James Thompson	8,000	3	4	4,289	...	C.P.S., Forbes.
Walla Walla	"	Blackwood & Moore	320	6	5	3,400	...	"
"	"	William Catley	640	2	Inspector.
Walla Walla (Coma Road).	"	William Martin	940	4	12	460	6	"
Wowingragong	"	H. Mason	2	154	3	"
"	"	James Clark	3,409	5	9	6,119	...	C.P.S., Forbes.
"	"	Jane Dutton	235	3	5	...	2	Inspector.
Walla Walla	"	James Humo	617	1	22	...	2	"
Winderbine	"	A. B. Ferrie	320	1	"
Weeping Willow	"	J. Martin	12	1	...	38	...	"
Wandary	Forbes	Thomas Cox	640	1	"
Warrendine	"	W. H. Pymont	240	1	12	"
Walla Walla	"	Thomas Kelly	800	3	...	640	4	C.P.S., Forbes.
"	"	John Martin	940	4	12	460	6	Police.
"	"	T. Stains	200	1	Inspector.
"	"	Wm. Catling	640	2	Police.
"	"	P. M. Cormack	1,160	7	...	2,000	...	C.P.S., Forbes.
"	"	P. Willis	500	5	...	60	...	Inspector.
"	"	F. Guihot	340	4	"
"	"	John Guihot	100	1	1	"
Wandary	"	E. S. & A. C. Bank	12,025	10	9	13,116	3	C.P.S., Forbes.
Warroo	"	G. Collier	400	3	...	160	3	Inspector.
Wargagong	"	H. H. Hunt	24	2	"
Wandary	"	Charles Rae	462	13	8	2	...	"
Wangagong	"	Charles Stevens	1,250	7	"
"	"	W. Stevens	640	4	"
"	"	S. G. Bowler	7,072	10	4	7,050	8	C.P.S., Forbes.
Wangan	Eugowra	M. O'Maley	650	20	Inspector.
"	"	G. Johnson	160	2	16	"
"	"	W. Chandler	1,400	10	30	833	7	C.P.S., Forbes.
"	"	A. M. Millan	1,023	23	28	1,281	16	"
"	"	J. Chislett	120	2	Inspector.
Waterhole Creek	"	P. Dalaney	100	6	...	350	...	"
Wangan	"	C. Farraher	391	8	25	2	...	"
Waterhole Creek	"	T. Mulqueaney	280	8	17	30	...	"
"	"	J. Keep	100	7	20	...	11	"
White Springs	"	J. Flynn	80	5	12	...	5	"
Warrigal	Forbes	J. Wallace	700	10	9	1,490	...	C.P.S., Forbes.
"	"	J. C. Griffiths	1,231	10	15	1,500	5	"
Weddin View	Grenfell	R. W. Weldrum	273	10	2	...	1	Police.
Waroo	Forbes	Lachlan Kennedy	2,010	5	16	3,800	...	"
"	"	James Riley	717	9	1	"
"	"	Hugh Williams	700	4	...	4	...	"
Wentworth Gully	Grenfell	John Nowland	1,120	12	70	3,060	13	"
"	"	Richard Taylor	640	...	10	"
"	"	Wm. Walters	400	2	14	"
West Bland	"	A. E. Firench	30,060	67	54	19,115	...	"
Wilga	Forbes	Robt. Speck	2,000	7	20	1,708	2	"
Woodbine	Grenfell	John Piper	570	4	30	300	1	"
Warraderry	"	James Dwyer	50	2	1	"
"	"	James Gilhoolley	50	4	...	320	...	"
"	"	Thomas Seymour	60	2	...	23	6	"
"	"	A. C. Burrett	90	2	"
"	"	J. F. Turner	100	2	2	"
"	"	J. C. Duffy	100	6	"
"	"	Joseph Matthews	90	4	"
"	"	John Duffy	100	3	"
"	"	John Coster	300	4	20	...	3	"
"	"	Chas. M'Donald	335	2	"
"	"	Alex. Goodscll	470	7	6	400	10	"
"	"	Peter O'Malley	180	3	...	120	2	"
"	"	John Renty	122	3	"
"	"	Joseph Matthews	200	4	1	260	1	"
"	"	Robt. M'Kenzie	400	6	15	...	2	"
"	"	Wm. Walsh	600	2	7	230	1	"
"	"	C. Jones	540	3	10	700	...	"
"	"	Wm. Jones	640	4	10	800	1	"
"	"	R. Cobden	620	20	20	100	...	"
"	"	Richrd Hurley	640	3	2	700	2	"
Wadagery	Forbes	Peter Connell	420	10	"
Wheogo	Grenfell	Patrick Nash	490	5	2	...	2	"
"	"	August Brenner	480	1	8	"
"	"	Chas. Brenner	450	5	1	"

APPENDIX 2—continued.

Name of Holding in alphabetical order.	Post Town of Holding.	Name of Occupier.	Acreage.	No. of Horses.	No. of Cattle.	No. of Sheep.	No. of Pigs.	To whom returned.
Forbes—continued.								
Wheogo	Grenfell.....	J. D. Brenner	640	4	4	400	2	Police.
"	"	Andrew Hutchinson	640	1	"
"	"	H. Hutchinson	640	8	2	5	"
Wheogo and Bogalong.....	"	A. J. S. Bank	9,164	46	155	18,191	"
Wanera	Parkes	J. Jenkins.....	100	3	400	Inspector.
WELCOME.....	"	T. Murdock	12	5	"
"	"	J. Munroe.....	16	3	"
"	"	D. M'Auliffe	4	400	"
"	"	S. Salt	10	1	3	"
West Plain.....	Grenfell.....	James Atkins	640	7	5	2,837	7	Police.
Woodlands	"	W. C. Weston.....	640	7	43	5	12	Inspector.
"	Forbes	John Craven, senr.....	6,620	12	8	3,450	3	Police.
Woodland	Grenfell.....	Archibald M'Callum	871	8	20	5	"
Yamma	Forbes	M. Doyle	3,500	30	50	630	12	C.P.S., Forbes.
"	"	G. Graham	640	4	Inspector.
"	"	M. Sweeney.....	600	9	14	150	2	"
Yarra Yarra	"	John Hammond	2,012	7	5	2,000	6	Police.
Yarra Plain	"	Philip Strickland	1,691	7	12	2,420	8	"
Yulino	Grenfell.....	Thomas Ticehurst	640	12	12	4	3	"
			1,435,697½	4,377	6,224	645,310	2,268	

APPENDIX 2—continued.

Name of Holding in alphabetical order.	Post Town of Holding.	Name of Occupier.	Acreage.	No. of Horses.	No. of Cattle.	No. of Sheep.	No. of Pigs.	To whom returned.
Glen Innes.								
Aberfoil Station	Armidale	White Bros.	55,606	100	7,700			C.P.S., Glen Innes
" Selection	"	John Brazier	2,000	14	40	2,000		"
Abbrecken	Inverell	Isaac Hodges		3	5			Inspector.
Addington	Elsmore	Jas. Boatwright	950	7	3	400		"
Agnes Farm	"	Francis M'Kenzie	650	10	10	450	5	"
Airlee Brake	Inverell	E. W. Skinner	341	5	15	4		"
Albion Forest	Red Range	Thos. L. Ballard	1,000	12	80		10	"
Altenham	Inverell	Thos. Harland	278	8	3			"
Alfrida	Armidale	Rd. Davidson	30,000	6	28	3,550		C.P.S., Glen Innes
Apple-tree Valley	Inverell	Chas. Cameron	900	10		1,380		C.P.S., Inverell.
Apple-tree Farm	Glen Innes	Hy. Smith Wilkins	960	1	9	1,100		C.P.S., Glen Innes
Apple-tree Valley	Govnorah	John Dorn	606	20	20	700		C.P.S., Inverell.
Apple-tree Ridge	Glen Innes	Christopher Johncke	39	3				Inspector.
Apple Vale	Inverell	James Cook	50	3	7		3	"
Appletree Park	"	Michael Moran	350	8				"
Argyle	"	Stewart & Smith	2,100	10	28	1,900		C.P.S., Inverell.
"	Glen Innes	Aaron Carey	180	1	14			Inspector.
Arrawatta	Inverell	James Moy	101	7				"
"	"	J. A. Campbell	5,000	15	15	5,000		C.P.S., Inverell.
Atholton	"	Geo. Arthur	180	12	18			Inspector.
Ashgrove	Swan Vale	Thos. Courtmay	129	5	3		5	"
Auburn Vale	Inverell	Ellen Coughlin		5				"
"	"	Michael Purcell		4				"
"	"	Michael Lowery		7				"
"	"	Patrick Purcell	150	8	5			"
"	"	John M'Cafertry	100	5				"
"	"	Thos. Cooper	57,000	60	300	21,260		C.P.S., Inverell.
"	"	John Sweeney	250	3	16			Inspector.
Avonor Farm	Glen Innes	J. A. Rada	245	7	40		6	"
Baal Gammon	Kulki, Inverell.	Stephen Stevens	50	10	15			"
Balaclava	Glen Innes	John Ross, sen.	4,000	25	100	4,000		C.P.S., Glen Innes
Baldblar	Armidale	T. O'Sullivan Green	28,000	36	2,500			"
"	Guyra	Octavius Turner	640	15				Inspector.
Bald Nob	Bald Nob	Frederick Lewis	40	1	48			"
"	"	B. M'Cormack	480	8	45			"
"	"	John Fletcher, sen.	280	50	200			C.P.S., Glen Innes
"	"	John Fletcher, jun.	120	12	42			Inspector.
Bambury Farm	Inverell	A. Wicks	110	4	3	160	3	"
Barley Field Lagoon	Glencoe	Hy. Shelton	100	7	9			"
Bannockburn	Inverell	Donald Duff	114	20	11			"
Bannockburn & Hillside	"	Andrew Murray	16,500	50	170	19,070		C.P.S., Inverell.
"	"	John Field	115	7	4		4	Inspector.
"	"	Duncan M'Kenzie	400	5		256		"
"	"	David Ross	120	8	10		2	"
Bardwell Farm	Glen Innes	Henry Fakes, senr.	386	7	14		2	"
Barran	"	J. & D. Fletcher	6,120	11	37	6,450		C.P.S., Glen Innes
"	"	John Cameron		5				Inspector.
Bazon Creek	Newton Boyd	Wm. Mackey	40	5	2			"
Beardy	Glen Innes	John Murphy	100	2	18			"
"	"	Richd. Murphy		1	14			"
"	"	John Pomeroy	210	13	4		2	"
"	"	John M'Killop	105	22	54			"
"	"	John O'Neil	50	7				"
Beauford	"	A. M'Donald	210	2	12			"
Belford	Glencoe	Alfred Goodwin	287	3	5		1	"
"	"	Jacob Goodwin		2	5			"
Bellevue Farm	"	Saml. Taylor	2,140	7	19		7	"
Bellevue	Bukkulla	John Crowell	212	12			4	"
"	Inverell	Wm. Byrne	60	3	12		9	"
"	Glen Innes	Rev. A. Cameron	2,771	11	36	4,950		C.P.S., Glen Innes
"	Inverell	John A. Osborne	356	13	32		8	Inspector.
Bell Mount	Glencoe	Frank Turner	1,200	12	15			"
Bellevue	Dundee	J. T. Winstanley	640	3	3	440		"
Belmore Farm	Inverell	Andrew Moore	490	7	23		2	"
Ben Lomond	Ben Lomond	Wm. Thompson	50	15	8			"
Bendage Farm	Inverell	J. Willis	120	12	10			"
Ben Lomond	Ben Lomond	Jas. Markson	114	4	8		2	"
"	"	G. Walls	50	3				"
"	"	Alexr. Bruce	40	5				"
"	"	Francis Kiernan	640	7	20			"
"	"	Richd. Whitehall		9				"
"	"	Wm. Kennedy	40	4				"
" and Falconer.	"	Bank New South Wales	45,000	140	7,500			C.P.S., Glen Innes
"	"	Thos. O'Rourke	199	7	18			Inspector.
"	"	Frank Ridd	362	3	12			"
"	"	Nathan Hawes	160	4				"
"	"	Thos. Drew	80	5	15			"
"	"	Frank Drew	80	14	12			"
"	"	Thos. M'Mahon	250	9				"
"	"	Matthew Finn	150	6	8			"
"	"	Geo. Hartagan		6	6			"
"	"	Matthew Henry		3			3	"
Big River	Inverell	Wm. Brown	80	10	19			"
Blackwood	Kangaroo Camp	Thos. Wilson	1,108	5	23	1,540		C.P.S., Inverell.
Blair Hill (selection)	Glen Innes	Bernard Goerke	100	9	21		3	Inspector.
"	"	John Kratz	160	5	1			"
" West	"	Christopher Legh	7,000	8	550	7,500		C.P.S., Glen Innes
" East	"	Andrew Coventry	1,200	17	1,200	2,950		"

APPENDIX 2—continued.

Name of Holding in alphabetical order.	Post Town of Holding.	Name of Occupier.	Acreage.	No. of Horses.	No. of Cattle.	No. of Sheep.	No. of Figs.	To whom returned.
Glen Innes—continued.								
Bleak Home	Glen Innes	Percy Baldwin	1,120	7	10			Inspector.
Bloomfield Farm	"	J. H. Johnson	140	3	20			"
Bonnie Creek	Inverell	Thos. Smith	186	9	27			"
Bowood	"	Frank Lewin	415	15	42			"
Boxwood	Elsmore	Geo. M'Lennan, junr.	782	12	25			"
Brae	Inverell	H. Munro	20	4	4		1	"
"	Rob Roy, Inverell	W. H. Taylor	100	6	5			"
Brookland	Beauford, Glen Innes	Thos. Cruice	1,120	8	28	1,080	10	C.P.S., Glen Innes.
Brickwood Mines	Tingha	Walter Kennedy		2	4			Inspector.
"	"	Walter Kennedy, supt.		6				"
Broad Meadows	Newton Boyd	Chas. Tennant	48,000	60	1,100			C.P.S., Glen Innes.
"	"	Arthur Rhodes		5	16			Inspector.
Brodie's Plains	Inverell	Hans Bruchman	120	4	6			"
"	"	Thos. Edwd. Shone		3				"
"	"	Wm. Ellis	40	3				"
"	"	Geo. Eisenmenger	120	3	2			"
"	"	David Evans	230	8	25			"
"	"	Wm. Cumberland	68	2	8			"
"	"	E. & S. Turner	425	18	40			"
"	"	Matthew Woodbury	120	3	3			"
"	"	George Woodbury	100	4	6		2	"
"	"	Abel Woodbury	120	1	6			"
"	"	Wm. Lockrey	137	10	3	100	3	"
"	"	Geo. Warrington	200	6	8			"
"	"	Alex. M'Phee	170	3				"
"	"	George Hearne	100	5	4		2	"
"	"	Jas. Lamrock	140	5	6			"
"	"	Pat. O'Malley	96	7	3			"
"	"	Fred. Marguarrett	105	6	6			"
"	"	Pat. Walsh	40	6	5			"
"	"	Ann Turner	145	8	5			"
"	"	Geo. M'Lane	122	15	2			"
"	"	Joseph Lockrey	157	6	4		2	"
Brookside	Swanbrook	John Ansell	101½	10			3	"
Bukkulla	Inverell	Hugh Wyndham	20,000	19	240	15,000		C.P.S., Inverell
"	"	E. A. Tighe	305	4	20			Inspector.
"	"	Wadham Wyndham	320	11	15	50		"
"	"	Joel Charter	140	7	4			"
"	"	John Forsythe	100	4	7			"
Bullock Mountain	Severn Post Office	Isaac Dixon		12				"
Warialda Road	Inverell	Ann Watling	74	6	6			"
Bushey Park	Dundee	Joseph Rees	640	23	34	580		C.P.S., Glen Innes
Byron	Inverell	Bartholomew Gleason	189	10	38		4	Inspector.
"	"	Geo. Blake	160	6	4			"
"	"	G. A. Cruickshank	13,000	30	80	13,000		C.P.S., Inverell
Calert	Glen Innes	John Cameron	880	4	7	1,030		C.P.S., Glen Innes.
Cangai	Grafton	W. A. B. Graves	12,000		800			"
Carndhu	Armidale	John Cameron	2,600	8	32	2,340		"
Cashill	Inverell	John M'Rea	920	7	12	336		Inspector.
Cave Farm	"	Jas. Culbert	736	5	9	810		C.P.S., Inverell
Cherry-tree Farm	Glen Innes	John Chandler	320	13	13		5	Inspector.
Chandler's Creek	Grafton	Jas. Sweeney	60,000	3	100			C.P.S., Glen Innes.
Cherry-tree Farm	Inverell	Arthur L. M'Feteridge		3	6			Inspector.
"	Hill, Glen Innes	Geo. Every	740	9	26	968		C.P.S., Glen Innes.
Clair Farm	Inverell	Euphemia Chisholm	242	5	6		2	Inspector.
Clairview	Oakwood, Inverell	Ellen Hatcher	640	8	14			"
Clanmore Farm	Inverell	Wm. Pasterfield	180	4	12			"
Clarevaux	Glen Innes	Ann Garrigan	40	2	7	700		C.P.S., Inverell
"	Clarevaux	Edwd. Matley				420		Inspector.
"	Glen Innes	Donald Gunn	8,000	21	125			C.P.S., Glen Innes.
"	"	Edwd. Matley	905	2	10		1	Inspector.
"	"	Sharpe Bros.	200	5	25			"
"	"	Mrs. A. S. Gunn			41			"
"	"	Saml. Skinner	120	5	2			"
"	"	Sophia Gunn	500	2		1,896		C.P.S., Glen Innes.
"	"	Jesse Skinner		3	6			Inspector.
"	"	Wm. Shanley	120	2				"
"	"	Daniel Hogan	295	4	13	330		"
"	"	Alex. Hawthorne		11				"
"	"	Simm P. Bugan	608	10	11	860		C.P.S., Glen Innes
"	"	Wm. Ross, junr.	200	3	9			Inspector.
Clear View	Stannifer	David Costello	100	5	40			"
Clevedon	Oakwood Inverell	Wm. J Skaines	40	6			1	"
Clifton	Inverell	Alfred Wicks	90	1			14	"
Clift End	Gilgai	Peter Curtin	40	5	10		11	"
Clinton	Inverell	G. F. Lewin	320	8	7		1	"
Clover Hill	Glen Innes	Wm. Woods	405	4	53		6	"
Contin	Elsmore	Geo. M'Lennan, senr.	840	3	14	766		C.P.S., Inverell.
Cope's Creek	Tingha	Edwd. G. Swinton	16,000	50	600	7,820	2	C.P.S., Tingha;
"	"	Hy. Stortenbeker		2				Inspector.
"	"	John Billen		1				"
Cope Hardinge	"	Spencer Whiteman	2	3		12		"
Crab Fur	Inverell	Wm. Gibson	600	5				"
Cranbrook	Glen Innes	G. W. Harris	88	9	17			"
Cressvale	"	Wm. Forster	360	14	50		1	"
Crystal Brook	Graman	Francis Smith	1,410	10	13	650		"
Cungbung	Dalmorton	M'Lean & Cowan	170,000	35	650			C.P.S., Glen Innes
Currajong	Inverell	Wm. W. Fraser	669½	4	6	400		Inspector.

APPENDIX 2—continued.

Name of Holding in alphabetical order.	Post Town of Holding.	Name of Occupier.	Acreeage.	No. of Horses.	No. of Cattle.	No. of Sheep.	No. of Pigs.	To whom returned.
Glen Innes—continued.								
Curldurrall and Beardy	Glen Innes	Jas. Rodgers	31,500	50	600			C.P.S., Glen Innes.
Dalmorton	Dalmorton	Jas. Elliott		1	9			Inspector.
"	"	David Pinkerton		15	7			"
"	"	W. F. Poole		9	8			"
Dangar's Forest	Tingha	Geo. Schuman	440	5		600		C.P.S., Tingha.
Dinton Vale	Inverell	Edwd. Wotton		7				Inspector.
"	"	Chas. Holder	60	2				"
"	"	Andrew Caldwell	5,200	20	40	3,800		C.P.S., Inverell.
"	"	Hy. Doust	103½	12	4			Inspector.
"	"	Wm. Nicholls	150	18	54		16	"
Drummin Alley	Glen Innes	Mrs. S. J. Frawenfelder		7	41		4	"
Dinner Camp	"	Jas. Cahill	1,620	5	16	1,634		C.P.S., Glen Innes.
Dog Trap	Inverell	F. A. Gentz	51½	5	11			Inspector.
"	"	Jas. Carcoran	30½	3	4			"
"	"	Hy. England	48	3	9			"
"	"	John Guan	500	30	10			"
"	"	Jas. Gleeson	125	9	12			"
"	"	Patrick Connors	90	3	15			"
"	"	Owen M'Cosker	104	13	6			"
"	"	Christopher Krina	128	6	5			"
Dromard	Glen Innes	Wm. Delaney	640	6	10	982		C.P.S., Glen Innes.
Dunalpine	Inverell	Margaret M'Intyre	3,000	1	19	3,000		C.P.S., Inverell.
Dundee	Dundee	Wm. Heyden	40	3	18			Inspector.
"	"	Wm. Wesley, jun.		3	15		2	"
"	"	Jas. and John Penrose	501	4	13	405		"
"	"	Jas. Perkins		5	23			"
"	"	Frederick Chappoll	150	3				"
"	"	John Biddle, carrier		3	10			"
"	"	Wm. Stibbard	9	8	6		8	"
"	"	Hy. Green	5	3	20	2		"
Dunmalbard	Inverell	Wm. Armstrong	44	4	4			"
Dunrobin	"	John Smilan	136	16	10			"
Dunstaffanago	"	John M'Gregor	2,500	15	50	3,265		C.P.S., Inverell
Durk's Creek	Dundee	Wm. Walters	600	2		574		C.P.S., Glen Innes.
Dursely	Glen Innes	M. H. Fitzhardinge	30	4	16			Inspector.
East Lynn	Red Range	Wyberry Skerry	2,290	4		1,100		C.P.S., Glen Innes.
East View	Armidale	Murdoch M'Lennan	300	10	32	1,986		"
East View	Inverell	Alex. Anderson	155	8	18			Inspector.
Eden Valley	"	Wm. Matthew Kennedy	989	21	20	1,050		C.P.S., Inverell
Eddy Park	Inverell	P. B. Eddy	4,712	25	22	3,190		"
El Dorado	Bald Nob	Hy. Grob	630	8	25	1,025		C.P.S., Glen Innes.
Elsmore	Elsmore	H. A. Moore	7	2	4			Inspector.
"	"	Jas. Melville	140	3	16			"
"	"	Geo. Moore	11	3	8			"
"	"	J. Garrett	40	2	5		16	"
"	"	Joseph Moore	80	4	8		3	"
"	"	Geo. Harris	100	9	4			"
"	"	Philip Griffiths	80	7	7			"
Enterprising View	Swampok, Inverell	Benjamin Lyons	266½	7		286	5	"
Enlebury	Glen Innes	A. W. Chapman	67	11	9			"
Fairy Meadow	Wellingrove	Wm. Cole, junr.	860	9	21			"
Fairview	Red Range	Jas. Larkins	120	5	36		2	"
Fairfield	Inverell	Edward Rolfe	134	6	6			"
Farley	Wellingrove	John M'Cutcheon	700	17	30	283	1	"
Ferndale, Kulki	Inverell	W. J. Parr	640	4		544		C.P.S., Inverell
"	Bald Nob	A. M. Fletcher	300	15	150	24		Inspector.
Fernhill	Inverell	Wm. Borthwick	667	12	30			"
"	Glen Innes	John Donnelly	350	4	7			"
"	"	James Noble	330	7	16	550	6	C.P.S., Glen Innes.
"	Elsmore	Wm. Garrett	200	7	7			Inspector.
Fern Bank	Newton Boyd	A. W. Brown	90½	10	20			"
Ferney Park	Red Range	Robt. Cheney	360	5	30		12	"
Fern Mount	Inverell	David Jack	460	11	4			"
Ferrandorrach	"	Geo. Stewart	419	12		740		C.P.S., Inverell
"	"	Duncan Stewart	1,050	5	8			Inspector.
Fieldside	Kangaroo Camp	E. Arnold Hill	5,743	4	40	2,650		C.P.S., Tingha.
Five Mile, Pandari	Inverell	Wm. Briggs	560	6				Inspector.
Flower Hill	Inverell	Sarah Simpson	55	3	6		2	"
Forest Grange	Tingha	Thos. Miller, junr.	80	2	15			"
Forester Park	Wandsworth	Geo. Foster	80	4	5	285	3	"
Foylo Park	Inverell	John Schmidt	894	9	9	520		C.P.S., Inverell
Foxfort	Ben Lomond	John Ross	190	13	30			Inspector.
Furracabad	Glen Innes	Wm. Skinner		9				"
"	"	Duncan M'Rae	20,300	83	1,021	14,384		C.P.S., Glen Innes.
"	"	Jas. Chapman	60	3	35			Inspector.
Gilgai	Gilgai	Andrew Monteith	100	3	3		6	"
"	"	John Newman	40	3	2		14	"
"	"	Alfred Newman		9				"
"	"	Samuel Kuner	40	2	8			"
"	"	Mary Calthorpe	60	3	5			"
"	"	John Nelson	42	3	1			"
"	"	Wm. Perkins	100	1				"
"	"	Geo. Thorne	100	5	33			"
"	"	Thos. Howard		1	14			"
"	"	Hy. J. Marsh	13½	3	4			"
"	"	John Johnson	660	2	2			"
"	"	David Sweney	12	5	3			"
"	"	R. B. Jones	40	2			1	"

APPENDIX 2—continued.

Name of Holding in alphabetical order.	Post Town of Holding.	Name of Occupier.	Acreage	No. of Horses.	No. of Cattle.	No. of Sheep.	No. of Pigs.	To whom received.
Glen Innes—continued.								
Gilgai	Gilgai	Chas. Warwick	140	5	34		3	Inspector.
"	"	Anna Thorne	40	2	9			"
"	"	J. G. Piggott	150	4				"
Gladesville	Inverell	J. R. Fraser	640	5		675		C.P.S., Inverell.
Glenburnie	"	Alfred White	640	12	14	420		Inspector.
Glenceoe	Glenceoe	Edward Stiles (carrier)		1	12		1	"
"	"	A. W. Wetherspoon	100	3	18			"
"	"	Joseph Cunningham	60	3	10			"
"	"	John Wetherspoon	60	10	44			"
"	"	Thos. Lynn	280	13	35		10	"
"	"	Thos. Chandler	117	3	28			"
"	"	Wm. Chandler	60	3	66			"
Glendon	Willowgrove	John M. Master, senr.	11,000	70	280	9,900	30	C.P.S., Glen Innes.
Glen Eden	Dundee	Edwd. Newsome	1,500	10	50	1,000	1	"
Glen Ovelcy	Inverell	Jas. Bryden	640	4		900		C.P.S., Inverell.
Glen Elgin	Bald Nob	Alexr. Rodgers	57,000	40	4,673			C.P.S., Glen Innes.
Glen Garry	Kangaroo Camp	Geo. Ferguson	320	10	15			Inspector.
Glen Head	Glen Innes	Geo. Wilson	360	2	17			"
"	"	John Wilson		5				"
Glen Innes	"	Donald Cameron		5	7			"
"	"	Wm. Davis	80	11	80	1	3	"
"	"	Hy. Passmore	68	3				"
"	"	Valentine Sachs	50	9				"
"	"	John Knight	40	4	23	60	50	"
Glen Innes Road	"	Alexr. M. Lennan		2	16			"
"	"	Frank Cadden	2	2	4		1	"
"	"	Thos. Smith	40	4	8			"
"	"	John Zahner	2	2	10			"
"	"	Geo. Boilcan			2			"
"	"	Wm. Byron		12	2			"
"	"	J. B. Wisdom		3				"
"	"	P. M. Morrow	3½	5	27		3	"
"	"	John M. Donald	3½	11	2			"
"	"	John Hamilton	3½	3	6			"
"	"	Geo. Martin	27	7	4			"
"	"	Geo. Taylor		3				"
"	"	Edwd. Grover	46½	17				"
"	"	Thos. Wynn		1	4			"
"	"	Duncan M. Intyre		7	3			"
"	"	Geo. Masters		1				"
"	"	Ah You	3	7				"
Glen Innes	"	Simpson & Co.	7	22	4		1	"
"	"	Benjamin B. Stone	6	6	7			"
"	"	Chas. Paul	7½	12	3			"
"	"	M. J. St. Clair	13	1				"
"	"	Pat. M. Cormack	106½	8				"
"	"	John Russell	4	1	10		2	"
"	"	Saml. Suddaby	20	5			2	"
"	"	Daniel Wirth	3½	3	14		2	"
"	"	Jas. W. Matthews	1	2				"
"	"	Peter Gesell	3	24	14			"
"	"	A. A. Murrant	122	6	8			"
"	"	Edwd. Sergeant		22	3			"
"	"	John F. Utz	40	8	20		3	"
"	"	Dominick Higgins			9			"
"	"	Thos. Doust	3	1	2		1	"
"	"	Chas. Goodacre		9	16			"
"	"	H. E. Ronald		7				"
"	"	Wm. Bleakley		7				"
"	"	John Clark	12	2	26			"
"	"	Wm. Wesley, senr.	40	2	15			"
Glen Innes Road	Inverell	Jas. Tweman	57	6	4			"
"	Glen Innes	Robert Lewis	24	2	2			"
"	"	John Sully	4	1	2			"
"	"	A. C. Weiss		4				"
"	"	Joseph Moses		3	1			"
"	"	D. M. Millan	160	3				"
"	"	Jno. Neilson		6				"
"	"	Christian Goob		4	9			"
"	"	T. H. Bridges		1	4			"
"	"	John R. Bonnett		1	32			"
"	"	W. Long	1½	6	6			"
"	"	Rev. Joseph Campbell		2	1			"
"	"	Isaac Dixon (carrier)		6	4			"
"	"	Jas. Joshua T. Harris	2	4			5	"
"	"	Johna Hughes		11	1			"
"	"	D. M. Rae	1		7			"
"	"	Dr. L. Segol			6			"
"	"	John Smith		5				"
"	"	Dr. F. Wrigley	4	6	3			"
Glen More	"	Chas. Devlin	1,800	14	225	2,000		C.P.S., Glen Innes
Glen Orchy	Inverell	Donald Swan	3,556	15	22	2,470		C.P.S., Inverell.
Glen Park	"	M. J. Thompson	700	7	8			Inspector.
Glen Patrick	"	J. Heffernan	320	12	1	300		"
Glen Vale	Glen Innes	Joseph Werr	251	3	8	157		Inspector.
Glenross Aberfoil	Armidale	John Gillanders	1,280	2		1,000		C.P.S., Glen Innes
Glen Rea	Glenceoe	Wm. Sergeant	350	16	26		2	Inspector.
Glen Valley	Armidale	Wm. Ellis, junr.	700	7	8	600		C.P.S., Glen Innes

APPENDIX 2—continued.

Name of Holding in alphabetical order.	Post Town of Holding.	Name of Occupier.	Acreage.	No. of Horses.	No. of Cattle.	No. of Sheep	No. of Pigs.	To whom returned.
Glen Innes—continued.								
Glen Young	Elsmore	Rd. Brewis	120	11	3			Inspector.
Golspie Plain	"	Alexander Grant	560	5	12	300		"
Goomoorah	Inverell	Jessie Judge	107	20				"
Graham's Valley	Glencoe	Donald M'Intyre	322½	8	40			"
"	Glen Innes	Chas. Jas. M'Carthy		6	12			"
"	"	Geo. Sunson	320	4	8			"
"	"	Jas. Corbett	900	15	4			"
"	"	Mary Corbett		1	12			"
"	"	Geo. Burns	640	8	7			"
"	"	Hy. Ebzury	175	23				"
Grange	Dundee	Robt. Broadfoot	1,250	3		1,033		C.P.S., Glen Innes
"	Glen Innes	Geo. Stnobach	300	8	1		7	Inspector.
"	Inverell	J. W. Carlmore	200	10	18			"
Grassvale	Dundee	John R. Chappell	1,561	12	9	2,212	7	C.P.S., Glen Innes
Grattan Vale	Inverell	Thos. Mitchell	560	9	10	594		C.P.S., Inverell
Greenfield	Glen Innes	Duncan Cameron	320	3	21			Inspector.
"	Wellingrove	Cornelius O'Brien	640	4		600		C.P.S., Glen Innes
"	Glen Innes	Wm. Every	420	5				Inspector.
"	Oakwood	Albert A. Mawkes	450	6	13		3	"
Green Valley	Wandsworth	Wm. Forster	100	4	5	345		"
Green Mount	Newton Boyd	Catherine Watts	100	8	60			"
Green Swamp	Dundee	Hy. Walters	520	5		968		C.P.S., Glen Innes
Greenwich	"	Auguste Hartmann	1,470	3		1,000	2	"
Green Valley	Inverell	Agnes Biden		3			5	Inspector.
"	"	Joseph Biden		3	6			"
"	"	John M'Intyre		1				"
Gum Flat Road	Glen Innes	John Knipp	840	8		1,131		C.P.S., Glen Innes
Guerella Farm	Glencoe	Thos. Taylor	420	11	45			Inspector.
Guy Fawkes	Armidale	Edward Parke	2,500	30	1,500			C.P.S., Glen Innes
"	"	Jas. Rigney	15,000	25	700			"
"	"	Geo. Hill	50	4	5			Inspector.
"	"	Jas. Miller	320	11	54	249	10	"
Hamburgh	Dundee	Chas. Smith	1,660	2	10	1,120		C.P.S., Glen Innes
Happy Valley	Oban	Hy. Edwards		9	3	100		Inspector.
"	Inverell	John Jones	450	26	30			"
"	Red Range	John Rush	440	5	60		30	"
Hawthorne Lodge	Glen Innes	Wm. Hodges	320	8	20	340	80	"
Hellaballoo	Dundee	Geo. Carr	954	6	11	906		C.P.S., Glen Innes
Hesse Cassell	"	Henry Humold	2,000	7		1,650		"
Hesselbein	Glen Innes	Wm. Krauss	80	12	4		3	Inspector.
Highfield	"	John Mitchell	1,150	30	50	1,260		C.P.S., Glen Innes
Holm Farm	Inverell	Geo. Wiskens	129	4	4		2	Inspector.
Home Farm, Paradise	"	Hy. Campbell	1,322	4	6	1,052		C.P.S., Inverell.
Home View	Glen Innes	Robt. Patterson	80	10	15	12		Inspector.
Homeward Bound	"	Hy. Miller	120	2	6			"
Immenthal	Inverell	Jacob Seitz	200	13	25			"
Inglewood	Glen Innes	Robt. Brew	60	6	13			"
Inverary and Denton Vale	Inverell	P. C. Campbell	3,000	3		3,000		C.P.S., Inverell.
Inverell	"	E. J. Deverell		3	7			Inspector.
"	"	G. B. Burtenshaw		5	6			"
"	"	W. Knappou		10				"
"	"	John Ambrose		6		38		"
"	"	John Hall	37	4	8			"
"	"	Jas. Leslie	53	4	36			"
"	"	Joseph Preston	43	6	40			"
"	"	Pat. O'Brien, senior	43	3				"
"	"	John Melville	145	4	12			"
Inverell and Elsmore	"	Campbell Bros.	11,000	40	200	30,800		C.P.S., Inverell.
Inverell	Inverell	F. J. Farnsworth	217	28				Inspector.
"	"	Jas. G. Anderson	1	3	3			"
"	"	John Kiley	113	4	20			"
"	"	Hy. Bevin		3				"
"	"	Rev. Thos. Stirton	194	10	9			"
"	"	W. H. Bond		4				"
"	"	Wm. Boggs		1	3			"
"	"	Wm. Cooper		11				"
"	"	C. Solomon		2				"
"	"	Philip Croft	300	5	57			"
"	"	Thos. Carney		8				"
"	"	Chas. F. Dean	1½	2	4			"
"	"	Miss A. Dean	80	1				"
"	"	Jas. Foley		8	1			"
"	"	Mrs. Glen			3			"
"	"	E. Gates		3				"
"	"	Jno. Gillespie		9				"
"	"	Donald Gillespie	7½	6				"
"	"	Edwd. Gilhorne		2				"
"	"	T. Kirk	30	5				"
"	"	T. H. Kennedy	150	4	5			"
"	"	Chas. Lewin	320	8				"
"	"	Thos. Mulcahy		2	3			"
"	"	Hugh M'Lean	40	3	1			"
"	"	F. J. M'Lean		2	1			"
"	"	C. M'Lean	40		4			"
"	"	John M'Lean	640	1	4			"
"	"	W. F. Munday	72	3				"
"	"	John Neven	96½	5				"

APPENDIX 2—continued.

Name of Holding in alphabetical order.	Post Town of Holding.	Name of Occupier.	Acreage.	No. of Horses.	No. of Cattle.	No. of Sheep.	No. of Pigs.	To whom returned.
Glen Innes—continued.								
Inverell	Inverell	Onus & Ambrose	700	41	27			Inspector.
"	"	Pat. O'Brien, junior	40	13				"
"	"	Wm. Robinson		2				"
"	"	W. R. Riley		10	5			"
"	"	Daniel Terry		9				"
"	"	W. Tomlinson		3	6			"
"	"	J. J. Thompson	640	1	11			"
"	"	Hy. Wilson, carrier		10				"
"	"	Geo. Walden	43	7	1			"
"	"	Geo. Wado		1				"
"	"	Joseph Ward		16				"
"	"	Mrs. N. C. Beaton	316½	6				"
"	"	Cornelius Charter	147½	6	12		1	"
"	"	E. Cunningham	328½	6	8			"
"	"	F. G. Finlay		13				"
"	"	A. W. Haskings	170	13	10			"
"	"	Joseph Onus	210	9	2	200		"
"	"	J. A. Roberts	1	6	4		2	"
"	"	J. F. Ross		9				"
"	"	Jno. Stone		7				"
"	"	Wm. Thomas	10	2	7			"
"	"	Allan Thorley	125	12	10			"
"	"	Hy. Turham	½	12				"
Ivros Glen	"	Thomas M' Casson	119	9	35			"
"	"	Duncan M'Kenzie	422	12	12	1,550		"
Ivroside	Clarevaux	Thos. Tickle	200	5	17	109		C.P.S., Inverell.
Jancfield	Glen Innes	James Mitchell	456	6	14	331		Inspector.
Joe's Gully	Tingha	Angus M' Master		9	9			C.P.S., Glen Innes
John's Creek, Aberfoil	Armidale	Hy. Pearson	1,200			1,000		"
Jura	Inverell	M'Leod & Scott	1,440	10	15	2,095		"
Kangaroo Hills	Armidale	Jas. Withcombe	24,000	30	300			C.P.S., Inverell.
Kangaroo Camp	Kangaroo Camp	Burlington & Yule		14				C.P.S., Glen Innes
"	"	Richard White	240	8	18		9	Inspector.
Karoola	Inverell	Wyndham & Wright	20,000	61	195	6,608		"
"	"	John Stephens	40	9	17			C.P.S., Inverell
Kent Park	Glen Innes	J. A. Martin	700	3	16	712		Inspector.
"	"	John Potter	40	7	12			C.P.S., Glen Innes
"	"	Wm. Kinnard	100	8			5	Inspector.
"	"	Jas. Martin	20	3	10		1	"
King's Plains	Wellingrove	John Creer, junr.	330	21				"
"	"	J. H. Steger		5				"
"	Inverell	John Goldman	200	12				"
"	Wellingrove	Edwd. M'Carthy	250	5	2	722		"
King's Plains & Swamp Oak	"	Executors of the late W. Viviers	50,000	70	1,150	34,100		C.P.S., Glen Innes
Kingston	Glen Innes	Horatio King	1,400	40	150			C.P.S., Inverell.
Kulki	Inverell	Jas. Irwin	200	2				Inspector.
"	"	Robt. Palmer		1				"
"	"	Alward Wyndham	7,000	51	70	6,480		"
Lagoon Farm	Glen Innes	Geo. Sellick	170	8	3			C.P.S., Inverell.
"	"	M. Quinan	93	4				Inspector.
Lamb's Valley	"	John Grigson	320	3	3			"
"	"	Peter Buger	80	7				"
Land's End	Newton Boyd	Alexander Cameron	40	12	30			"
Lichfield	Dundee	W. Kielme	500	6	15	884	1	C.P.S., Glen Innes
Little Valley	Elsmore	Samuel Little	1,129	8	4	820		C.P.S., Inverell.
Log Home Farm	Brodie's Plains, Inverell.	J. W. Turner	106	5	6			Inspector.
Long Point	Glen Innes	Rd. Clibborn	1,170	13	102	341		"
Long Plain	Inverell	Edwd. Quinn	120	6	4			"
Lonesome Valley, Kulki	"	Geo. Kent	100	10	21			"
Long Swamp	Glen Innes	Jas. Goodwin	80	11	15		3	"
Lovely Bank	Inverell	P. M. O'Sullivan	1,530	18	25	1,835		C.P.S., Inverell.
Lynwood	Glen Innes	Jean M'Killop	363	46	32	478	4	Inspector.
Marble Hall	Inverell	Sarah Colley	300	12	3			"
Marengo	Armidale	Jacob Brown	44,000	35	300			C.P.S., Glen Innes
Marouan	Ben Lomond	Chas. Edwards	40	9				Inspector.
"	Glencoc	John Campbell	226	8	32			"
"	"	Finlay M'Innes	25,000	160	1,500			C.P.S., Glen Innes
"	"	Patk. O'Rourke	220	13	10		2	Inspector.
Maybole	Wandsworth	M. Walsh	1,520	10				"
Mayfield	Glen Innes	B. Gallagher	900	15	25	1,350		C.P.S., Glen Innes
"	Red Range	Geo. Key	129	11	25			Inspector.
Melville	Inverell	Michael Moore	154	5	15	6		"
Melvin Forest	"	J. R. Coulter	975	8	12	800		"
Middle Brook, Aberfoil	Armidale	Donald M'Kae	1,280	4	15	1,300		C.P.S., Inverell.
Middle Creek	Inverell	John Ryan	29	5	2			C.P.S., Glen Innes
"	Stannifer	P. J. Costello		4				"
"	"	Chas. Hunt		3				"
Midmuir	Glen Innes	Donald Cameron	180	8	41		8	"
Mill Paddock	"	P. H. Henderson	500	12	15		4	"
Morside	"	Jas. Hutchison	495	4	30	480	1	"
Morven	Bald Nob	Alex. Rodgers	35,000	20	2,556			C.P.S., Glen Innes
Mossgrove, Kulki	Inverell	Alfred Kent	480	9		650		C.P.S., Inverell.
Mossheim Farm	"	John Ditzell	240	10	18		3	Inspector.
Mount Anvil	Armidale	Wm. Ellis, senr.	2,100		15	950		C.P.S., Glen Innes
Mount Eagle	Dundee	John Murray	361	6	50			Inspector.
Mount Mitchell West	Armidale	Alfred Kerr	200	10	55	480	6	"
"	"	Agnes Barker	20,000	120	1,000			C.P.S., Glen Innes

APPENDIX 2—continued.

Name of Holding in alphabetical order.	Post Town of Holding.	Name of Occupier.	Acreage.	No. of Horses.	No. of Cattle.	No. of Sheep.	No. of Pigs.	To whom returned.
Glen Innes—continued.								
Mount Mitchell East	Armidale	Amos Bros.	79,360	24	2,176	C.P.S., Glen Innes.
Mount Glair	Ben Lomond	Chas. Stapleton	170	8	15	362	Inspector.
Mount Clare	Dundee	Jas. Ormandy	160	6	60	3	"
"	"	Edward Duck	120	1	38	"
Mount Pleasant	Glen Innes	Daniel & Jeremiah Collins	360	14	15	"
"	"	Wm. Spatch	80	3	17	"
"	"	Henry Mill and Markay..	108	14	15	"
Mount View	Inverell	Jas. Rolfe	60	8	14	"
"	"	Josiah Rolfe	130	7	6	"
Muscle Creek Hill	"	Bethel Robinson	200	4	335	2	"
Newstead	"	John Grimes	640	23	1	"
"	"	C. Weiss	640	5	"
"	"	Alex. McLennan	640	11	9	"
"	"	A. G. Weiss	4	"
"	"	Geo. Davis	640	3	"
"	"	Mrs. A. J. Fraser	3	"
"	"	Munro Bros.	700	9	5	1	"
"	"	John Goldspring	40	6	3	"
"	Swanvale	Anderson, Bros.	60,000	108	80	33,050	C.P.S., Inverell.
Newton Boyd	Inverell	Anderson, Bros.	60,000	108	80	33,050	C.P.S., Inverell.
"	Newton Boyd	Alex. Rodgers	45,000	180	3,028	C.P.S., Glen Innes.
"	Grafton	John Braham	1	10	6	Inspector.
North Lake Villa	Clarevaux	A. G. Davidson	400	13	50	236	"
Neranstadt	Glen Innes	J. B. Smith	100	4	23	2	"
Nullamanna	Inverell	Michael Kenney	50	8	21	14	"
"	"	Donald M'Kenzie	605	C.P.S., Inverell.
"	"	J. F. O'Donoghue	1,056	15	5	Inspector.
"	"	Margaret E. Smith	2	"
"	"	Hugh O'Donoghue	2	"
"	"	Wm. Smith	130	3	"
"	"	John Johnson	320	6	34	"
Oakley	Y Waterholes	Thomas Hutton	1,508	10	12	1,140	2	C.P.S., Emmaville.
Oak Park	Glencoe	Joshua Scholes	2,140	5	4	1,250	C.P.S., Glen Innes.
Oakwood	Wandsworth	Jas. W. Pitkin	1,500	21	25	2,636	"
"	Inverell	Jacob Hunt	730	16	8	1,505	2	C.P.S., Inverell.
Oakvale, Paradise Creek	"	Thomas Lane	360	4	6	382	Inspector.
Oban	Armidale	C. and J. Coventry	16,000	100	1,100	30	5	C.P.S., Glen Innes.
"	"	Wm. Hagan	4	Inspector.
"	"	Hy. Edwards	100	"
Ohdresson	Dundee	Thomas Hartmann	2,113	6	24	1,955	4	C.P.S., Glen Innes.
Orchardville	Tingha	Edward Warland	40	2	Inspector.
Paddy's Land	Armidale	Newby Bros.	45,000	38	700	200	C.P.S., Glen Innes.
Paradise Falls	Inverell	Robt. Camerom	493	4	6	Inspector.
Paradise	"	Ewd. Lansley	580	5	14	700	C.P.S., Inverell.
Paradise Valley	Kangaroo Camp.	Wm. Stenz	2,364	6	25	2,125	"
Paradise Creek	Inverell	Ann Munzie	7,980	10	30	4,298	"
"	"	George M'Lean	10,960	19	78	6,139	"
Penrose	Elsmore	Jas. Pemberthy	253	8	4	Inspector.
Percy Place	Inverell	Ann Dean	80	8	15	"
Pinchgut	Elsmore	Wm. Powney	200	3	29	"
Pindari	Inverell	P. C. Campbell	65,000	50	50	7,200	C.P.S., Inverell.
Plain Vale	Clarevaux	Andrew O'Hara	2,000	10	30	1,000	C.P.S., Glen Innes.
Plain View	Glen Innes	Thos. O'Hara	1,780	20	200	10	"
Pleasant View	Newton Boyd	M. A. Hume	240	14	30	260	Inspector.
"	Glen Innes	Hy. Fakes	113	8	33	2	"
Ponds	Stannifer	Wm. South	3	"
"	"	W. Hy. South	4	7	"
"	"	W. A. Cross	380	5	26	"
Poplar Mount	Tingha	Thomas Miller, senr.	50	7	13	"
Poplar Grove	Inverell	B. A. M'Cosker	227	14	50	"
Poplar Farm	"	Margt. Crittendon	1	8	"
"	"	Edwd. Crittendon	140	5	6	5	"
Prairie Park	"	Chas. Davis	806	23	190	650	C.P.S., Inverell.
"	"	Edwin White	4,900	32	5	5,593	"
Pride of Whitmore	Glen Innes	Wm. Marden	1,700	16	78	922	C.P.S., Glen Innes.
Prospect Valley	"	Mary Cassidy	550	9	90	Inspector.
"	"	John Cassidy	12	62	3	"
Ranger's Valley, Dundee, Whitmore & Yarrowford	"	O. Bloxsome	80,000	154	1,050	41,481	C.P.S., Glen Innes.
Ranger's Valley	Tent Hill	Michael O'Brien	160	3	35	550	2	"
"	Glen Innes	Sullivan & Ramsay	840	1,400	"
"	"	P. Sullivan	3	7	Inspector.
"	"	Geo. Young	3	7	"
"	"	Jas. Ramsay	4	20	"
Ramsbeck	Armidale	Powell & Beresford	30,000	8	6,700	C.P.S., Glen Innes.
Red Bank	Glen Innes	A. M'Alpine, junr.	198	6	46	4	Inspector.
"	Graman	Edwd. Parr	2	6	"
"	"	Joseph Parr	2	"
"	"	Robert Parr	427	7	"
"	Glen Innes	Wm. Gould	568	20	85	3	"
King's Plains	Wellingrove	Fredk. Voss, senr.	40	3	640	C.P.S., Glen Innes.
Reedy Swamp	Clarevaux	Wm. Sullivan	1,280	8	34	1,270	"
Red Bournbury	Glen Innes	Fredk. Burgess	90½	5	3	Inspector.
Red Hill Farm	Tingha	Mrs. Peter Ferris	90	5	10	"
"	Inverell	John White	290	14	18	"
"	Tingha	Conrad Bower	200	9	23	"
Red Range	Glen Innes	Jas. L. Taylor	680	8	70	9	"
"	"	Hy. Marshall	2	12	"
"	"	Wm. Stiles (carrier)	2	10	"

APPENDIX 2—continued.

Name of Holding in alphabetical order.	Post Town of Holding.	Name of Occupier.	Acreage.	No. of Horses.	No. of Cattle.	No. of Sheep.	No. of Pigs.	To whom returned.
Glen Innes—continued.								
Red Range	Glen Innes	Patrick Arandale	180	7	32		7	Inspector.
"	"	Thos. M'Millan	130	2				"
"	"	M. G. Boyce	105	1				"
"	"	Pat. Murphy	160	1	16		2	"
"	"	Robt. Rumming	160	13	38		1	"
"	"	Wm. Marshall	240	13	40		2	"
"	"	Jas. Ryall	300	7	21			"
"	"	Jas. Campbell	300	9	5			"
"	"	Geo. Morley	40	4	16			"
"	"	Jas. Lancaster	60	3	2		2	"
"	"	Rudolph Masrnessan	260	8	5			"
"	"	Jas. Marshall	300	10	100		4	"
Rhode Hill	Inverell	Thos. Wells	520	8	40			"
Richmond Hill	"	Christopher Lamrock		4	35		1	"
Riverside	Glen Innes	L. Schwankie	760	6	60	1,700		C.P.S., Glen Innes.
River View, Ward's Mistake	Armidale	Thos. Ellis	500	6	20	900		"
"	Inverell	Geo. Scagrott	60	8	3		5	Inspector.
Rosedale	Oakwood, Armidale	Sydney Penon		8	1			"
Rosedale, Oakwood	Armidale	Julian Penon	2,196	6	70	920	20	C.P.S., Glen Innes.
Rob Roy	Inverell	Jas. Lucas	64	3	7			Inspector.
Return Farm	"	Albert Graham	50	4	5			"
Bob Roy	"	Caspar Limberg	604	7	5	197	1	"
"	"	Francis Sawyers		1				"
"	"	John Moore	160	25	35	300		"
"	"	W. P. Burtenshaw	80	2				"
"	"	Angus Kennedy	406	8	2			"
Rockfield	Deepwater	Wm. Curr	587 $\frac{3}{4}$	7	9	858		C.P.S., Glen Innes.
"	Wellingrove	Otto Voss	400	4	4	654		"
Rockvale	Deepwater	Jas. O'Brien	640	2	8	640		"
Rocky Creek	Elsmore	John Miller	720	10	27	1,124		C.P.S., Inverell.
Rock Abbey	Aberfoell, Armidale	Thos. Grills	1,500	10	28	2,400		C.P.S., Glen Innes.
Rock Vale	Glen Innes	John Bourke	400	1	10	568		"
Rock Beardy	"	Joseph Baylis	120	9	10		1	Inspector.
Rock Mount	Inverell	Edwd. Wiskins	976	5	68			"
Rocky Point	"	Wm. Frame	845	4	12	90	2	"
Rocky Gully	Stannifer	Hy. Goodfellow	160	3		171	3	"
Rockley Hill	Inverell	John M'Cluskey	40	6	5			"
Rose Cottage	Elsmore	Albert Elsman	800	3	33	769		C.P.S., Inverell.
Rose Mount	Inverell	John Burns	446 $\frac{1}{2}$	10	3			Inspector.
Rose Vale	Gilgai	Mrs. Callagher	100	1	12			"
Rose Hill	Inverell	Thos. Jenkins	350	19	10			"
Rosefield	Glen Innes	Maxwell Hutton	733 $\frac{1}{2}$	8	15	996		C.P.S., Glen Innes.
Ross Hill	Newton Boyd	Jas. Arandale		5	19			Inspector.
Rose Hill Farm	Glen Innes	Richard Richards	1,627	7		1,700		C.P.S., Glen Innes.
Roslyn	Inverell	Thos. Mather	203	8	15			Inspector.
Roslyn Farm	"	Andrew Kirk	64	5	3			"
Rose Vale 1	Glen Innes	Francis Donnelly	200	2	2	360		"
Rose Valley	Inverell	J. & D. Fraser	797	23	16	1,076		C.P.S., Inverell
Rutherglen	Wellingrove	Wm. Marshall	220	18	50		2	Inspector.
Rye Green	Inverell	Saml. Mephean	1,940	30	18	2,166		C.P.S., Inverell.
"	"	Joseph Croft	300	7	50			Inspector.
Rye Croft Farm	Clarevaux	Ralph Clough	357 $\frac{1}{2}$	2	7			"
Rye Green West	"	George Mephean	590	9	25			"
Sandy Hill, Bukkulla	Inverell	Pat. Halloran	240	44	60			"
Sandy Knowe	Gilgai	Wm. Rogerson	464	10	2	430	24	"
Sandy Flat	Tingha	C. W. Little	1,200	8	4	800		C.P.S., Tingha.
Savern Farm	Dundee	Jn. Sloman	5,809	41	56	5,495		C.P.S., Glen Innes.
Savern Vale	Y. Waterholes	Thos. Pyewell	3,457	11	30	2,830		"
Savern Village	Dundee	Wm. Bargan	1,423	9	5	1,600	3	"
Shannon Vale	Red Range	Wm. Scott, senior	280	5	32		1	Inspector.
"	"	Geo. Kempton	150	13	37		2	"
"	Glen Innes	Martin Condon	60	19	40		3	"
"	Red Range	Philip Hottes	640	16	40		3	"
"	"	Geo. M. Kempton	90	4	1			"
"	"	E. Goodwin	40	3	5		1	"
"	"	Jas. Cornish	280	5				"
"	"	Thos. O. Key	137	9	14			"
"	Glen Innes	Saml. Watts	20	6	12		5	"
"	Red Range	Hy. Hottes	150	1	6	50		"
"	Glen Innes	Jas. Carney		7	21			"
"	Red Range	Wilfred Goodwin	640	5	7		2	"
"	"	M. A. Kempton		1	2			"
"	Glen Innes	Alex. Rodgers	25,000	131	3,935			C.P.S., Glen Innes.
"	"	John Bulner			20			Inspector.
Side Brook	Ben Lomond	Patk. Walsh	526	14	32			"
Silent Grove	Willingrove	Joseph Coombes	482	2		599		C.P.S., Glen Innes
"	Clarevaux	Susan Cameron	289	1	10	410		Inspector.
Six-mile	Dundee	Fred. Kiehne	2,255	9	68	2,377	5	C.P.S., Glen Innes
Somerset	Glen Innes	Jas. Slade	80	6	2			Inspector.
South Lake Villa	Clarevaux	Hy. Hembrow	280	4		790		C.P.S., Glen Innes
Spencer's Gully	Inverell	John Summers	40	1				Inspector.
"	"	Wm. Portass	82 $\frac{1}{2}$	3	10		3	"
"	"	Geo. Croft	200	10	14		6	"
"	"	John Croft	59	7				"
"	"	Joseph Roff	110	7	6			"
Spring Grove	Clarevaux	Edwd. Grinsell	1,160	13	20	1,160	2	C.P.S., Glen Innes.
Spring Creek	Glen Innes	John Doyle		5				Inspector.
"	"	Thos. Doyle		10	14			"

APPENDIX 2—continued.

Name of Holding in alphabetical order.	Post Town of Holding.	Name of Occupier.	Acreage.	No. of Horses.	No. of Cattle.	No. of Sheep.	No. of Pigs.	To whom returned.
Glen Innes—continued.								
Spring Creek	Glen Innes	Saml. Doyle	60	1	Inspector.
Spring Valley	Clarevaux	John Trapp	100	2	19	"
Spring Grove	Red Range	Albert Goodwin	40	3	19	"
Spring Vale	Gilgai	John Wells	80	8	2	"
Spring Field	Glen Innes	John Winter	286	5	48	2	"
Spring Flat	"	Adam Fletcher	170	9	16	2	"
Spring Creek	Wellington	Fred. Voss, junior	260	4	19	"
Spring Field	Glen Innes	John Every	114	6	2	"
Spring Valley	"	Chas. Peters	170	5	7	"
Spring View	Inverell	Jas. Jones	316½	11	"
Spring Field, Brodie's Plains	"	M'Ilveen Bros.	840	20	44	6	"
Spring Mount	Red Range	Benj. Goodwin	360	14	60	"
Square Range	Glen Innes	Elizabeth Kempton	96	6	2	"
"	"	Stephen Pettit	120	4	"
"	"	Wm. Pettit	6	10	"
Stanborough	Stanborough	Thos. Hawkins	14	16	"
"	"	Alice Laidlaw	100	2	13	"
"	"	Isabella Pape	40	3	15	"
"	"	Wm. Tymms	20	6	"
"	"	Geo. Skippen	321	6	9	3	"
"	"	Jas. M'Hugh	192	10	7	"
"	"	John Scott	100	2	20	"
Stanbrook	Glencoe	W. H. Davis	2,340	5	14	"
Stannifer	Stannifer	W. H. King	4	"
"	"	Smythe & Woods	7	"
"	"	Geo. Coates	52	11	4	"
"	"	David Morgan	100	3	"
"	"	A. Strandt	2	8	"
"	"	Hy. Collins	2	11	"
Stirling	Inverell	John Strang	2,864	4	2	2,200	C.P.S., Inverell.
Stonehenge	Glen Innes	Wm. Webber	60	13	14	2	Inspector.
"	"	J. Webber	200	7	24	3	"
"	"	Donald J. M'Intyre	640	12	"
"	"	Christina Seitz	13	"
"	"	Jas. Sturgess	80	1	16	1	"
"	"	Andrew M'Alpine, senr.	127	3	30	"
"	"	Jas. Davidson	80	9	4	"
"	"	John Sturgess	80	2	4	"
"	"	Wm. Rimming	400	12	60	"
"	"	J. J. R. Gibson	25,000	92	2,801	5,313	C.P.S., Glen Innes.
"	"	Alex. M'Alister	100	3	19	Inspector.
"	"	Geo. Rimming	133	8	10	"
"	"	John Doolan	25	6	25	5	"
"	"	Timothy Healy	240	6	16	3	"
"	"	John Noble	838	9	15	930	C.P.S., Glen Innes
Stoney Vale	Elsmore	Thos. Winkworth	100	8	4	Inspector.
Strawberry Hill	Glen Innes	Saml. O'Hara, senr.	2,305	20	200	2,360	6	C.P.S., Glen Innes.
Strathfillan	Inverell	Hugh M'Callum	1,100	5	18	1,130	C.P.S., Inverell
Sugarloaf	Glen Innes	Isaac Smith	120	5	20	7	Inspector.
"	"	Alex. Hutchison	800	8	59	350	1	"
Summer Hill	"	Jas. Donnelly, junr.	180	4	13	"
Summerville	Elsmore	David Hoey	440	9	2	820	C.P.S., Inverell.
Summervale	Glen Innes	Robert Wood	395	5	26	Inspector.
Sunny Vale	Inverell	Thos. Parkinson	250	4	16	"
Summer Hill	"	Pat. Maher	235	11	22	"
Sunnyside	Elsmore	John Kerr	600	8	3	700	C.P.S., Inverell.
"	Glen Innes	Robt. Duncan	1,350	6	50	1,700	C.P.S., Glen Innes.
Swanvale	Swanvale	Hugh Patterson	440	8	6	200	3	Inspector.
"	"	Wm. Young	202	10	12	2	"
"	"	J. H. & E. M. Young	6	116	"
Swanbrook	Elsmore	Wm. Henderson	630	3	2	640	C.P.S., Inverell.
"	Inverell	Ann Munzie	1,900	35	25	1,500	"
"	"	Hugh M'Kenzie	360	13	15	165	5	Inspector.
"	"	Thos. Charter	3	"
"	"	Wm. Goldman	112	11	7	4	"
Swanvale	Swanvale	Michael Grimes	93	6	"
"	"	Francis Williams	40	7	12	2	"
Swamp Oak	Inverell	J. M. Thompson	260	14	5	"
"	"	Frank Cogan	686	20	"
"	"	E. W. Cameron	925	4	13	750	2	C.P.S., Inverell
"	"	Patk. Kennedy	40	10	2	Inspector.
"	"	Timothy Kennedy	200	9	6	"
"	"	Wm. Hy. Newbury	6	780	C.P.S., Inverell
"	"	James Cogan	2,000	20	60	1,411	"
Ten-mile Hollow	Glen Innes	Wm. Hilton	450	3	14	830	2	C.P.S., Glen Innes
"	"	Hy. Hilton	743	12	1	Inspector.
Three Waterholes	Wellington	Fred. Blandenbergl	320	350	"
Tiengha Run	Tingha	Executors of the late S Darby	80,000	30	2,000	22,283	C.P.S., Tingha
Tingha	"	Chas. Carter	40½	1	12	Inspector.
"	"	Joseph Cowan	4	"
"	"	M'Lean Bros.	140	17	9	"
"	"	Harold Marshall	3	"
"	"	Hy. Carter	10	"
"	"	Wm. Duncan	1	"
"	"	John Elbra	7	5	"
"	"	John Hills	1	"
"	"	W. H. Hutton	3	5	"
"	"	Jas. M'Cubben	9	"

APPENDIX 2—continued.

Name of Holding in alphabetical order.	Post Town of Holding.	Name of Occupier.	Acreage.	No. of Horses.	No. of Cattle.	No. of Sheep.	No. of Pigs.	To whom returned.
Glen Innes—continued.								
Tingha.....	Tingha	S. W. Moore		4	3			Inspector.
"	"	Thos. M'Arde		8				"
"	"	Neil M'Leod		2				"
"	"	R. W. Millington		1				"
"	"	T. H. Mitchell		2				"
"	"	Denis Mooney		6	2			"
"	"	John Ross, senr.		2				"
"	"	John Sullings		4	2			"
"	"	Joseph Stapleford		2				"
"	"	E. Woolpert		6				"
"	"	E. H. Warland		2				"
"	"	Simon Ward		1				"
"	"	Wm. Bailly	20	4	14			"
"	"	John Parker		7	6			"
Tintat	Graman	A. J. Martin		6		200		"
"	"	Peter O. Gorman	808	12	30	872		C.P.S., Inverell
Tin View	Tingha	T. H. Golledge	40		10			Inspector.
Tree Alba, Aberfoil	Armidale	Michael Huffey	200	2	2	800		C.P.S., Glen Innes
Trentham Park	Inverell	John Cheadle	640	18		974		C.P.S., Inverell
Tuam Park	Red Range	W. A. Potter	316	4	23			Inspector.
"	"	Robt. Potter	120	1	8			"
Two Tree	"	D. M'Donald	120	6	44		2	"
"	"	Fred. Miller	120	3				"
"	"	Susannah Miller	550	5	35	1,400	3	C.P.S., Glen Innes
Two-milc.	Tingha	Thos. Rollings	60	1				Inspector.
Urabatta	Inverell	John Munro	150	4	8			"
Urana	"	J. W. Strang	117	15	7			"
Verdant Hill	Glen Innes	John Murphy	100	4	14		1	"
Vesuvius Farm	"	Edwd. Irby	251	9	3			"
Victor Farm	"	Edwd. Pietch	308	4	15	270	2	"
Virginia	"	Jas. Donnelly, senr.	1,057	13	77	3,864	3	C.P.S., Glen Innes
Wandera	Inverell	John Doust	200	10	2		5	Inspector.
"	"	Elizabeth Coonan	197	11			6	"
Ward's Mistake	Armidale	Wm. Nowland	32,000	30	3,000	50		C.P.S., Glen Innes
Waterloo	Glen Innes	John Eggers		3				Inspector.
"	"	J. A. M'Intyre	22,000	50	250	19,400		C.P.S., Glen Innes
"	Wellingrove	John Manner	60	18	15		6	Inspector.
"	Glen Innes	D. Solomon	28	5				"
Waterford's Creek, Bukkula	Inverell	Martin Krina	410	2	2	412	2	"
Waterview	Glen Innes	Denis Dunbar	217	15	20		2	"
Wattle Farm	Inverell	Jas. Hunt	568	7		528		C.P.S., Inverell.
"	Tingha	Mary Ann Hill	80	5		256	4	Inspector.
Wattle Grove, King's Plains	Inverell	W. R. Adams	40	3				"
Wellingrove	Wellingrove	Matthew Carroll		4	11			"
"	"	Wm. Cartan	14	9	9		7	"
"	"	David Comber		9				"
"	"	Matthew Byron	1	8	9			"
"	"	Geo. Rolfe		10	20	6		"
"	"	L. Seton & Co.	30,000	65	400	16,770		C.P.S., Glen Innes
"	"	Long Marshall	1	4	5			Inspector.
Wellingrove Road	"	Joseph Ewart		5	7			"
Wellingrove	"	John Rich		4				"
Wenley	Inverell	Joseph Whitty	337	8	11			"
Westbrook	Red Range	Thos. F. Lobb	540	9	60		12	"
Westfield	Glen Innes	Wm. Ross, senr.	320	1		754		C.P.S., Glen Innes
"	"	Jas. Ross	272	5				Inspector.
Westholm	Deepwater	Rd. Hilton	440	3	26	326	2	"
"	"	John Robertson		3				"
Whitmore	Glen Innes	John Hawke	550	27	115	1,400		C.P.S., Glen Innes
"	"	W. J. Hawke	362	14	30	800		"
Willow Farm	Inverell	Richard Stacey	145	5	3			Inspector.
Willow Lake	Clarevaux	Saml. O'Hara, junr.	1,040	6	14	1,000		C.P.S., Glen Innes
Willow-tree Farm	Inverell	Jas. Hunt	100	9	1			Inspector.
Woodburn, Aberfoil	Armidale	Donald M'Donald	320	2	3	1,500		C.P.S., Glen Innes
"	Inverell	Dudley Cannons	240	5	11			Inspector.
"	"	John M'Kenzie	431	25	8	450		"
Woodlands	"	Jas. Cannons	1,200	13	9	770		C.P.S., Inverell.
"	Red Range	J. E. Maund	540	8	100	78	12	Inspector.
Woodside, Paradise	Inverell	Jas. Graham	1,000	8	27	902	4	C.P.S., Inverell.
Woolstone	Glen Innes	Wm. T. Chappell	2,220	6	20	1,250		C.P.S., Glen Innes
Yarrow Creek and Kingsgate	Red Range	Edward Flood	86,416	110	6,000		10	"
Yarrowford	Glen Innes	Jas. Marshall Proctor		1	12			Inspector.
"	"	Alfred Proctor		1	6			"
"	"	T. H. Wilson		7	5			"
"	"	Ann Wilson	40			590		C.P.S., Glen Innes
"	"	H. C. Holmes	640	7				Inspector.
"	"	Geo. Saml. Peel	40	8	12	3		"
"	"	Jas. John Peel		3	12			"
			2,004,011½	8,637	79,229	567,877	906	

APPENDIX 2—continued.

Name of Holding in alphabetical order.	Post Town of Holding.	Name of Occupier.	Acreage.	No. of Horses.	No. of Cattle.	No. of Sheep.	No. of Pigs.	To whom returned.
Goulburn.								
Abercrombie	Jerrong	James Venn	120	4	40	200	4	Inspector.
"	"	John Venn	1,450	4	50	6	"
Acton Park	Tarlo	Alfred Cady	900	6	20	900	Insp. & C.P.S.
Apple Tree Forest	Crookwell	William Benzley	400	14	20	Inspector.
"	"	J. Charnock	40	9	9	"
Arthurleigh	Big Hill	A. D. Badgery	9,000	9	31	12,000	Insp. & C.P.S.
"	"	Alfred W. Holt	12,000	13	29	Inspector.
"	"	Frank Bogg	80	2	14	"
"	"	Badgery Bros.	6,000	7	5	6,580	Insp. & C.P.S.
Back Creek	Crookwell	John Reid	20	3	3	1	Inspector.
Battanga	Marulan	George Hopkins	40	13	"
Balleary	Chatsbury	Henry F. Hartley	1,200	13	30	821	Insp. & C.P.S.
Bangalore	Collector	Thomas Macauley	1,200	7	5	400	Inspector.
"	Currawang	William Brown	200	10	5	"
"	"	Walter Brown	250	9	3	"
"	"	Richard Speir	100	3	2	"
"	"	W. J. Neely	1,800	4	11	400	"
"	"	R. A. Neely	1,200	2	17	"
"	"	Patrick Coleman	800	3	4	164	"
"	Collector	John Macauley	120	4	4	"
"	Currawang	Jno. Brown	250	7	5	"
"	"	John Pappin	40	2	8	"
"	"	John Speer	80	6	8	"
Bannasters	Gullen	Edwin Slavin	40	1	1	1	"
"	"	Isaac Shepherd	2,560	10	2,000	Insp. & C.P.S.
Bannaby	Taralga	R. Whip, senr.	1,200	16	3	680	"
"	"	Bridget O'Connor	80	14	Inspector.
Bawbaw	Goulburn	F. J. Noble	500	10	3	400	"
Big Hill	Marulan	David Jeffrey	300	5	8	"
"	"	Geo. Phillips	700	7	19	"
"	"	Ann Bunter	276	4	6	"
"	"	Lachlan Cameron	400	3	22	"
Big Will's Flat	"	W. & A. Styles	1,800	2	510	Insp. & C.P.S.
Billyrambiga	Long Reach	Jane Luke & W. Arthur.	80	2	3	Inspector.
Binda	Binda	Fahey Bros.	640	40	130	"
"	"	Thomas Nelligan	340	2	4	300	7	"
"	"	Donald Larkham	640	4	9	250	7	"
"	"	Chas. Hone	2,000	5	984	Insp. & C.P.S.
"	"	Hy. Hone	100	2	14	1	Inspector.
"	"	C. J. Doran	40	5	"
"	"	Thomas Hone	100	5	17	4	"
"	"	William A. Long	120	5	45	"
"	"	A. & T. M'Donald	40	9	7	"
"	"	J. J. Eldridge	640	2	6	200	"
"	"	G. T. Hall	120	7	2	"
Bolong River	Golspie	Jas. Keough	1,024	3	20	800	6	Insp. & C.P.S.
Bolong	Leighwood	John Weeks	50	6	11	Inspector.
Bolong Range	Fullerton	Thos. Seaman	1,800	4	8	990	Insp. & C.P.S.
Bolong	"	Samuel Cornwell	1,800	10	450	Inspector.
"	"	Elizabeth Seaman	6,238	6	4	4,200	Insp. & C.P.S.
"	"	Wong Sat	1,800	10	17	700	"
"	"	Charlotte Sharwood	5,000	5	8	2,810	"
"	"	W. Cummins	200	2	13	120	Inspector.
"	"	Matthew H. Cartright	140	3	8	100	"
Bolong Range	"	Thos. FitzGibbon	200	4	30	"
Boharu	Breadalbane	John Woods	140	7	"
"	"	David Field	1,800	12	18	604	Insp. & C.P.S.
Bolong and Bannaby	Bannaby	Matthew W. Hillas	11,049	40	300	12,500	"
Bowlan	Crookwell	Mary E. Bingham	40	2	Inspector.
"	"	James Bingham	140	5	2	30	1	"
Bonnie Doon	Lake Bathurst	Fredk. D. Badgery	5,400	3,000	Insp. & C.P.S.
Boree Creek	Leighwood	John Marmont	3,500	6	6	1,600	"
Boree	"	Robt. Sullivan	80	4	2	Inspector.
"	"	Thos. Grundy	40	5	8	80	"
Boree Creek	"	John Pearce	855	5	9	"
Botalabah	Currawheela	Francis North	1,770	18	34	644	Insp. & C.P.S.
Bois Chere	Goulburn	William Lees	400	8	16	5	Inspector.
"	"	James Futton	140	3	3	2	"
Boxer's Creek	"	Ben. Watling	40	2	"
"	"	Sarah A. Brown	40	7	2	"
"	"	Josh. & Ben. Hellerman	80	3	"
"	"	Alfred C. Hellerman	20	2	6	"
"	"	W. Broadhurst	170	4	2	"
"	"	Thos. Lansdowne	350	11	50	2	"
Black Flat	Woodhouselee	John M'Innes	1,800	7	8	"
"	"	William Carroll	45	3	"
"	Marulan	William Shepherd	100	4	2	2	"
Black Springs	Laggan	John M'Allister	600	5	15	350	"
"	"	Thos. M'Cormack	1,900	26	60	600	15	Insp. & C.P.S.
Bloomfield	Crookwell	Albert C. Wheatley	430	2	400	Inspector.
Breadalbane	Breadalbane	Francis Matthews	190	14	13	4	"
"	"	Thomas Apps	80	8	11	11	"
"	"	T. Sullivan	1,800	5	10	455	"
"	"	Thos. Smith	470	8	30	5	"
"	"	John Boon	150	3	13	"
"	"	Stewart Neale	465	6	6	105	3	"
Briars	Goulburn	David Denny	299	4	6	1	"
"	"	Benjn. Denny	10	2	"

APPENDIX 2—continued.

Name of Holding in alphabetical order.	Post Town of Holding.	Name of Occupier.	Acres.	No. of Horses.	No. of Cattle.	No. of Sheep.	No. of Pigs.	To whom returned.
Goulburn—continued.								
Briars	Goulburn	Robert Sheriff	2,000	3	700	Insp. & C.P.S.
"	"	Gottfried Stein	550	6	24	18	6	Inspector.
Bridgely Creek	Big Hill	Francis Bogg	50	2	4	"
"	"	George Hollonds	50	3	4	3	"
"	"	J. & T. Bogg	500	5	177	"
Bridgely Swamp	"	Robt. Bunter	50	4	15	2	"
Brisbane Grove	Marulan	Thos. O'Neill	213	2	11	"
Brisbane Meadow	Bungonia	Michael Ryan	1,700	5	45	680	3	Insp. & C.P.S.
"	"	Daniel Thorn & Co.	33	3	2	Inspector.
Brigga	Binda	William Pagett	140	8	32	"
Brittis	Taralga	Edward Cass	460	3	36	2	"
Bronti	Windellima	Geo. Moore	1,160	7	11	450	"
"	"	John Lacy	100	4	14	"
"	"	J. Chesterton	212	2	130	2	"
"	"	Anthony Roberts	2,180	5	11	956	Insp. & C.P.S.
"	"	Alex. Roberts	80	1	5	Inspector.
"	"	John Dalton	180	2	18	3	"
"	"	Peter Boreham	650	7	52	600	Insp. & C.P.S.
Brookbank	Crookwell	John Parker	80	3	35	Inspector.
Brushwood	Gullen	Nathaniel Churchill	590	8	20	230	2	"
Bullamalita	Goulburn	Jas. Rd. Styles	4,519	7	257	10	Insp. & C.P.S.
"	"	William Frost, jun.	80	4	30	20	Inspector.
Bullo	Bannaby	Phillip Handley	3,000	2	16	1,360	Insp. & C.P.S.
Burra Creek	Taralga	Jas. Jos. Lynch	845	6	14	400	Inspector.
Breadalbane	Breadalbane	S. Cotter	540	5	24	5	Insp. & C.P.S.
Burra Burra Lake	Taralga	John Cameron	620	12	36	390	Inspector.
Burra Creek	"	John Walsh	1,200	4	12	600	Insp. & C.P.S.
Burra Flat	"	Nicholas Quinn	200	2	5	Inspector.
Burfield	Goulburn	Saml. B. Crouch	160	3	4	1	"
Burroolin	Woodhouselee	William Callaher	648	4	4	485	"
Bungonia	Bungonia	John Jackson	2	"
"	"	Michael Manning	200	6	25	5	"
"	"	Margaret O'Neil	1	5	"
"	"	James Cooper	50	7	14	6	"
"	"	Daniel Cruice	10	5	4	1	"
"	"	Elizabeth Woodward	10	2	3	1	"
"	"	William Hansell	120	5	28	20	"
"	"	John Lyons	150	12	40	"
"	"	A. D. Wright	1	"
"	"	Ed. B. Proctor	520	18	37	"
Campbell's Meadows	Marulan	Martin Spellacy	130	2	15	"
Cannon Vale	Bungonia Road.	Charles Francis	120	10	30	"
Cardross	Goulburn	Andrew S. Chisholm	3,381	8	6	2,000	Insp. & C.P.S.
Carrick	Carrick	S. Carmichael	2	Inspector.
Chain of Ponds	Binda	George Cramp	1,800	5	300	"
Chapman's Farm	Marulan	David H. Dunlop & W. E. Lovegrove.	3,000	1	1,500	Insp. & C.P.S.
Chatsbury & Riggsdale	Goulburn	W. Jobson & Carr	15,500	20	200	18,000	"
Chatsbury	Chatsbury	Malcolm M'Kerrell	572	7	62	50	Inspector.
"	"	Margaret Martin	176	5	30	10	"
Cherrytree Hill	Gullen	John Gibson	40	1	1	"
Chestnut Farm, Towrang	Goulburn	F. Painter	224	6	20	3	"
Chiltern Hill	"	A. M. Betts	95	3	8	2	"
Cobbadong	Currawheela	Michael Croak	680	12	14	100	9	"
Cogonburg	Bungonia	Andrew D. Badgery	5,000	8	15	7,500	Insp. & C.P.S.
Cole Park	Goulburn	George Cole	2,000	12	10	1,000	"
Colyersleigh	"	J. H. Hall	80	3	18	Inspector.
Collector	Collector	Thos. Hincksman	3	3	2	1	"
"	"	A. J. Wombey	2	"
"	"	E. Crowther	600	4	25	"
"	"	P. Collins	80	4	8	"
"	"	Michael Wahart	40	6	11	"
"	"	Henry Tyee	108	4	6	"
"	"	John Sheridan	40	10	25	"
"	"	Sarah Ruse	40	1	7	"
"	"	H. Rabjohns	40	2	9	"
"	"	Robt. Greason	40	8	6	"
"	"	Timothy M'Inernay	200	5	25	"
"	"	Thos. Kimberley	120	5	8	"
"	"	Sylvr. Dowling	40	10	"
"	"	Samuel Crowther	10	3	3	"
"	"	Wm. Morton	20	5	6	"
"	"	Alexr. Paton	100	3	5	"
Commonage	Marulan	Geo. Dawson	1	1	2	"
"	"	Wm. Salkeld	4	"
Commissioner's Creek	Taralga	Lachlan M'Lean	1,800	10	80	1,000	Insp. & C.P.S.
Connor's Creek	Windellima	Thomas Hockey	150	4	40	Inspector.
Conrad Farm	Goulburn	Geo. Burgess	330	8	8	"
Cotta Walla	Woodhouselee	Geo. Beachell	300	8	2	1	"
"	Pejar	John Dooley	250	9	4	1	"
"	Crookwell	Robt. Armstrong	40	1	5	2	"
"	"	Jas. Kennedy	688	20	50	7	"
"	Woodhouselee	Wm. Turner	650	15	40	210	"
"	"	Francis Cartwright	230	6	22	2	"
"	"	Patrick Dooley	150	7	14	"
"	Crookwell	John Mortimer	157	6	12	2	"
"	"	John Bryant	170	10	12	9	"

APPENDIX 2—continued.

Name of Holding in alphabetical order.	Post Town of Holding.	Name of Occupier.	Acreege.	No. of Horses.	No. of Cattle.	No. of Sheep.	No. of Pigs.	To whom returned.
Goulburn—continued.								
Corby's Meadow	Laggan	Wm. Thos. Corby, senr...	9	5	6			Inspector.
Cowhorn Gully	Myrtleville	John Barry	1,000	20	140	980		Insp. & C.P.S.
Cowper's Point	Golspie	Edward Jordan	800	5	50			Inspector.
Covan Creek	Lake Bathurst	John Phelps	60	5	7			"
Comamoo	Woodhouselee	Fredk. J. Davis	900	8	6	710		Insp. & C.P.S.
Clarefield	Collector	John M'Inernay	200	12	35		2	Inspector.
Clare Valley	Woodhouselee	Bridget Lynch	3,000	4	24	900		Insp. & C.P.S.
Clear Hills	Middle Arm	Clemna and J. A. M'Rae	408	11	16	485		Inspector.
"	Woodhouselee	Mrs. S. M'Lachlan	4,088	10	30	2,000		Insp. & C.P.S.
"	Gullen	John Smith	620	12	3	380		Inspector.
"	Taralga	John Barrett	2,000			920		Insp. & C.P.S.
Clifford's Creek	Laggan	John Jones	1,800	5	24	500	4	"
"	"	Donald M'Donald	989	20	50	70		Inspector.
Crookwell	Crookwell	Pat. Quigley	40	8			2	"
"	"	Geo. A. Reeve		2				"
"	"	Pierce Campbell		2				"
"	"	W. E. Carmody		1				"
"	"	C. Harvey	15	4	2			"
"	"	William Keefe	205	5	20			"
"	"	Chas. R. Whittington	40	1			2	"
"	"	Horatio Roberts	60	1	2		3	"
"	"	John Gilby	40	5	12			"
"	"	Jas. Gilby	40	10	12		2	"
"	"	Jos. Thompson		1				"
"	"	Jos. Whittington		2				"
"	"	Jas. Barker	200	16	30		3	"
"	"	John Howard	620	20	38			"
"	"	Jas. Poil, junr.	150	3	9	30		"
"	"	Jas. Warn	652	30	30		1	"
"	"	Samuel Cox and W. Kershaw	60	4	2		10	"
"	"	Ed. Stephenson	10	3				"
"	"	Chas. Gilby	40	4	5			"
"	"	David Gilby	100	8	22			"
"	"	Robt Mowbray		2				"
"	"	William Parker		9				"
"	"	Jas. Stephenson	80	20	2	200	2	"
"	"	Saml. Grimson	100	20	20		4	"
"	"	Abel Arnold	80	6	12		14	"
"	"	Jas. Sharman	80	8	16		4	"
"	"	Joshua Johnston	600	7	4	250	12	"
"	"	W. Shipp	320	4	8	250		"
"	"	Geo. Barker		2				"
"	"	Seth Butt	40	3	6			"
"	"	E. W. Boulton	40	4	12			"
"	"	R. J. Stephenson	20	2	2			"
"	"	R. Howland	40	5	3			"
"	"	Chas. Waples	40	4				"
"	"	Joseph Wray		6				"
"	"	John Wray		6				"
"	"	Henry Warn	1,000	20	60	700	15	Insp. & C.P.S.
"	"	Saml. G. Byrant		8	1		1	Inspector.
"	"	Jas. Billingham	50	3	7		2	"
"	"	John Walter		2				"
"	"	Jer. Tierney	40	17	8			"
"	"	W. T. Barnett	20	3	6			"
"	"	A. Ferguson		1				"
"	"	Jas. Bailey	307	5	43			"
"	"	Robt. Stephenson	60	2	3			"
"	"	Oliver Williams	40	2	3			"
"	"	William Thurlaw	20	1	6			"
"	"	Robt. Parker		3				"
"	"	Walter Clark	60	1	7		2	"
"	"	Charles Butt	100	3	3	54		"
"	"	George Gilby	80	5	15		2	"
"	"	George M. Blay	23	7	2	6		"
Crossing Creek	Laggan	Donald M'Kenzie	2,000	12	30	1,708	10	Insp. & C.P.S.
Crowe's Station	Bannaby	R. T. Whipp, junr.	600	7	10	807		"
Cullarin	Breadalbane	John Cox	900	4	3	285		Inspector.
"	"	F. J. Hannon	1,000			715		Insp. & C.P.S.
Cuninar Farm	Towrang	Robt. Seager	40	3				Inspector.
Curwabunga	Crookwell	Chas. Schroeder	54	6	57			"
Currawheela	Currawheela	W. H. & C. Bradbury	1,302	10	55	1,000		Insp. & C.P.S.
"	"	Thomas Croak	1,640	15	30	600	10	"
Curtisdale	Collector	William Curtis	1,000	8	18	515		"
Currawang and Stoney Ck.	Currawang	W. O. Cooper	1,340	17	70	1,323		"
Currawang	"	John M'Carthy	520	4	7	602		"
"	"	John Fisher	127	5	7			Inspector.
"	"	Richd. Rowlands	300	3	20		7	"
"	"	Chas. Cupitt	600			325		"
"	"	John O'Brien	600	5	25			"
"	"	D. M'Gugan	80	4	30		4	"
Cuthbertville	Crookwell	John Serey	1,001	15	6	598	10	Insp. & C.P.S.
Cuthbert Valley	Pejar	John Jacob		1				Inspector.
Cutty Cuttygang	Golspie	Denis Hannabury	2,500	20	30	1,110		Insp. & C.P.S.
Dairy Flats	Breadalbane	P. Purcell	600	25	25		3	"
Dairy Hills	Marulan	John Mahu	2,000	9	58		7	"
Daisy Bank	Big Hill	William Irving	280	3	13	180		"
Dalness	Woodhouselee	Ronald M'Donnell	900	10	30	200	20	"

APPENDIX 2—continued.

Name of Holding in alphabetical order.	Post Town of Holding.	Name of Occupier	Acres.	No. of Horses.	No. of Cattle.	No. of Sheep.	No. of Pigs.	To whom returned.
Goulburn—continued.								
Dave Farm	Golspie	Edward T. Boys	408	6	6	427	...	Inspector.
Diamond	Binda	John R. M'Donald	100	6	20	"
"	"	Branson Bros.	9,914	10	40	2,800	...	"
" Creek	"	J. A. Larkham	40	3	10	...	1	"
" Park	"	Henry Evans	800	3	8	"
"	"	Thos. Eldridge	80	5	8	...	3	"
Dick's Flat	Taralga	Donald Rankin	3,000	4	4	1,300	...	Insp. & C.P.S.
Dry Plains	Boro	John Lehane	1,600	...	80	1,400	...	"
"	"	Patrick Coudy	450	10	20	200	...	"
East Grove	Goulburn	Mrs. T. Horan	2	1	26	Inspector.
"	"	Edward Neal	2	1	"
"	"	William Holloway	10	...	5	"
East Kangaloon	East Kangaloon	Thos. Hickey	...	1	"
East Springs	Golspie	Saml. Cumberland	800	3	5	200	...	"
Eden Forest	Longreach	Matthew Sharp	180	1	2	...	1	"
"	Big Hill	John T. Rowe	108	2	19	"
Elder Hill	Currawang	John Wheelodon	160	3	7	260	...	"
Elm Dale	Crookwell	John Piercey	80	10	12	...	10	"
Emu Flat	Yalbraith	Alexr. M'Donnell	750	23	82	8	8	"
Evan Dale	Mummel	Henry Tucker	391	10	31	...	4	"
Facefield	Laggan	Alexr. M'Kenzie	900	4	14	1,040	...	Insp. & C.P.S.
Fair Holt	Crookwell	Watman Bros.	481	400	...	Inspector.
Ferndale	Longreach	J. L. Ranken	720	5	30	"
Fernfield	Crookwell	Robt. Butt	100	7	11	"
First Creek	Woodhouselee	W. Weatherspoon	200	9	18	4	2	"
Fleart	Bannaby	James O'Connor	600	4	...	750	...	Insp. & C.P.S.
Flowerdale	Laggan	Mrs. E. Purchess	2,000	5	50	544	...	"
Forestdale	Goulburn	Robert Gale	800	10	Inspector.
Forest Lodge	"	Michael Jones	280	9	19	...	10	"
"	"	William Burgess	100	2	1	"
"	"	John T. Burcher	1,780	15	14	365	...	"
Fosscofern	Taralga	John Cameron	1,600	4	12	2,004	...	Insp. & C.P.S.
Frankfort	Collector	Geo. Murray	...	4	Inspector.
Fullerton	Fullerton	Catherine Ritchie	100	2	1	95	...	"
"	"	William Ritchie	640	5	10	190	...	"
"	"	William Croker	40	2	3	...	5	"
"	" (Phil's Raver)	John M. Smith	40	4	3	"
"	"	Thos. J. Fuller	6,000	22	42	7,122	...	Insp. & C.P.S.
Gaby Flat	Bungonia	John Blake	40	2	18	Inspector.
Gale's Paddock	Windellina	D. Strang	800	2	12	"
Galway	Golspie	Thos. Marmont	1,410	14	60	900	...	"
Garoorigang	Goulburn	Chas. Thomas	200	16	25	20	15	"
"	"	John Field	120	3	15	...	1	"
"	"	M. W. Abrahams	200	4	5	"
Gibraltar	Longreach	M. W. Abrahams	200	4	5	"
Gilmore	Lake Bathurst	W. A. Strang	1,165	18	13	"
Golspie	Golspie	George Horn	250	5	3	200	...	"
"	"	George Murray	520	3	16	381	...	"
"	"	R. M'Kinlay	200	3	2	243	...	"
"	"	Geo. Maynard	820	6	24	444	...	"
"	"	John M'Keough	685	0	25	345	...	"
Goulburn	Goulburn	John Wellford	...	1	"
"	"	Samuel Ferguson	196	3	10	"
"	"	David Jones	...	4	"
"	"	W. Beeghing	200	6	13	150	40	"
"	"	A. S. Thoroughgood	500	1	2	100	...	"
"	"	G. A. Thoroughgood	420	2	2	125	...	"
"	"	Mrs. J. R. Wellford	2	1	1	"
"	"	C. M'Mahon	...	2	"
"	"	Thos. Grunsell	410	5	23	"
"	"	D. Paton	100	6	20	...	6	"
"	"	Jas. Jobson	4,500	30	65	1,830	10	Insp. & C.P.S.
"	"	Robt. Weir	100	1	...	50	...	Inspector.
"	"	Alfred Kelly	...	9	1	"
Glen Albion	Currawheela	J. M'Cullough	200	12	...	50	...	"
Glenalvon	Upper Tarago	William Bryant	3,000	1	12	908	...	Insp. & C.P.S.
Glendonald	Tarlo	Mrs. Julian M'Donald	640	7	45	Inspector.
Glen Dusk	Marulan	Thos. Guthrie	350	6	6	250	4	"
Glen Garry	Taralga	D. D. M'Donnell	760	100	100	650	...	Insp. & C.P.S.
Glen Roy	Woodhouselee	R. M'Lachlan	1,258	14	30	952	1	"
Glen Rock	Marulan	H. Morrice (Trustee)	7,500	15	100	6,400	...	"
Glen Shea	Mummel	Jas. Thompson	2,000	8	6	500	...	"
Glen William	Taralga	Murdoch M'Lennan	600	3	9	200	...	Inspector.
Glencairn	Currawang	Janet Mather	1,280	15	30	50	...	"
Gracemount	Bannaby	Jessie Douglas	70	1	12	200	3	"
Grant's Springs	Laggan	Jas. Williams	640	7	25	805	8	Insp. & C.P.S.
Greenwich Meadow	Marulan	Angus Cameron, junr.	280	5	4	Inspector.
"	"	Euphemia Cameron	280	1	12	"
Greenwich Park	"	Taft & Dunlop	3,748	6	2	5,000	...	Insp. & C.P.S.
"	"	Joseph Emerton	200	4	50	Inspector.
"	"	Alfred Emerton	200	11	30	"
"	"	Lachlan M'Laurin	300	4	30	90	...	"
"	"	Neil M'Callum	480	8	30	"
Green Creek	Binda	William Gillard	3,000	10	...	914	...	Insp. & C.P.S.
Green Dale	Tarlo	J. Kelly	400	5	40	120	...	Inspector.
Green Gully	Goulburn	R. Painter	260	10	10	...	5	"
Green Hills	Taralga	Mary Cree	1,511	10	42	"
Greena	Goulburn	Alfred Guymr	1,200	13	14	650	2	Insp. & C.P.S.
Guineacor	Taralga	Edward Chalker	507	4	50	393	...	Inspector.

APPENDIX 2—continued.

Name of Holding in alphabetical order.	Post Town of Holding.	Name of Occupier.	Acreage.	No. of Horses.	No. of Cattle	No. of Sheep.	No. of Figs.	To whom returned.
Goulburn—continued.								
Guineacoe	Taralga	Patrick Mooney	1,000	15	80			Inspector.
Gullen	Gullen	C. Spackman	305	20	16		3	"
"	"	Alfred Hills	130	3	15		2	"
"	"	William Hills	140	9	21		12	"
"	"	Jas. M'Paul	300	10	40			"
"	"	Philip Gorman	382	16	12		12	"
"	"	Charles Lane	80	7	11		5	"
"	"	Thos. Haywood	560	9	25		3	"
"	"	William Axam	100	4	6			"
"	"	William Price	200	5	12		2	"
"	"	Patk. Kennedy	200	9	33		4	"
"	"	William Kennedy	250	13	48		4	"
"	"	Henry Price	120	6	18		3	"
"	"	Jas. Bennett	217	4	5		2	"
"	"	Jas. M'Cube	214	8	8		3	"
"	"	Thos. Smith	80	6	15			"
"	"	Jacob Churchill	1,200	9	10	600		Insp. & C.P.S.
Gum Flat	Crookwell	John Hodge	328	5	3		300	Inspector.
Gundry	Goulburn	Danl. M'Lachlin, junr.	140	2	4			"
"	"	Danl. M'Lachlin	84	3				"
"	"	Phillips Bros.	1,500	7	7	1,000		Insp. & C.P.S.
"	"	Edward Winter	100	6				Inspector.
"	"	Geo. Winter	60	3				"
"	"	A. T. Puddicombe	62	2	3		2	"
"	"	Strain & M'Crystal	4,000	2		500		Insp. & C.P.S.
"	"	D. & H. Dunn (of Picton)	4,300	100	190	3,800		"
"	"	Tait & Dunlop	2,000			2,000		"
"	"	W. Carey	200		32			Inspector.
"	"	William Winter	80	16	6			"
Gurrunda	Gurrunda	John Holihan	332	7	14	400	4	"
"	"	J. C. Henderson	2,800	11	96	2,220		Insp. & C.P.S.
"	"	Patk. Heffernan	224	5	32	1,345		"
"	"	Patrick Clancy	1,247			1,300		"
"	"	Denis Foley	610	8	14	270		Inspector.
"	"	Charles Clark	80	5			2	"
"	"	Martin Clancy	640			360		"
"	"	Jeremiah Field	149	11	4		6	"
"	"	Michael M'Mahon	373	3	6		1	"
Half-way Waterhole	Bungonia Road	John O'Connell	40	2	2	2		"
Harrapool	Taralga	Donald Ross	160	10	20		1	"
Hartland Point	Marulan	James Hoare	101	3	13		4	"
Hazelgrove	Woodhouselee	Geo. Painter	490	18	7	350	2	"
Head of Stoney Creek	Marulan	Thos. Shepherd	100	2	1		2	"
Highfield	Taralga	Archd. Cameron	400	5	27	50		"
"	Currawhoola	Margery Cameron	40	1	14			"
Homewood	Middle Arm	John M'Innis	1,131	3	60	250		"
"	"	"	900	6	30			"
Horseshoe Bend	Crookwell	Geo. Watman	60	2	1			"
Hillside	"	Geo. Glenn	240	8	24		1	"
Irishtown	Laggan	John Toole	589	5	20	455	5	"
"	"	David Toole, junr.	40	4	15			"
"	"	Catherine Toole	1,200	3	6	600	2	Insp. & C.P.S.
Inveralochy	Goulburn	Walter Douglas	10,000	50	120	5,000	5	"
Inverary	Bungonia	William Broadhead	300	1	7			Inspector.
"	"	Geo. Broadhead	400	7	14			"
"	"	David Broadhead	4,000	25	6	2,000		Insp. & C.P.S.
"	Park	John M. Broadhead	1,100	25	25	300		Inspector.
Isaac's Gully	Windellima	Samuel Hockey	200	5	34			"
Jackua	Jackua	R. A. Wood	1,200	15	80			"
"	"	John Larkam	100	4	12			"
"	"	Thomas Smith	80	7	10			"
Jerrara	Bungonia	E. Ticknor	942	9	9	890		Insp. & C.P.S.
"	"	Jas. Leonard	680	10	20		2	Inspector.
Jerralong	Timberlight	W. H. Croker	2,000	8	30			"
"	Windellima	John M'Kane	80	2	10			"
Joanina Creek	Marulan	Jas. Shepherd	120	2	20			"
"	"	John C. Chapman	40	8				"
Jocarimia Creek	"	Henry Herbert	80	3	13			"
Joppa	Goulburn	Jas. Hunt	100	3	14		1	"
Kangatoola	Binda	F. F. Evans	100	2				"
Keba	Woodhouselee	William Evans	300	5	10	140		"
Kenmore	Goulburn	Edward Payten	227	12	20	20	2	"
"	"	Edward Butt	167	4	6		1	"
Kerrawary	Big Hill	Thos. R. Losoby	1,400	4	50	1,900		Insp. & C.P.S.
Killmorey	Tarlo	John J. M'Laurin	250	10				"
Kilns	Marulan	Robt. Nimmett	135	2	7			"
Kingsdale	Wheeo	F. Shepherd	4,230	3	4	3,000		Insp. & C.P.S.
"	Goulburn	Amelia Roots	500	5	30			Inspector.
Kippelaw	"	Chisholm Bros.	20,000	15	110	14,381		Insp. & C.P.S.
Laggan	Laggan	Willm C. Henderson	1,940	10	120	1,155		"
"	"	Chas. Carr	1,108	4	6	940	1	"
"	"	Geo. Howarth	250	4	5	200		Inspector.
"	"	Jos. J. Miller	70	10	10			"
"	"	Daniel O'Brien	300	8	15	5		"
"	"	D. Heffernan	2,000	5		800		Insp. & C.P.S.
"	"	Jos. M. Kelly	640	10	30	4		Inspector.
"	"	John M'Cormack	207	5	18		4	"
"	"	E. Amps & Son	1,170	15	40	80		"

APPENDIX 2—continued.

Name of Holding in alphabetical order.	Post Town of Holding.	Name of Occupier.	Acreage.	No. of Horses.	No. of Cattle.	No. of Sheep.	No. of Pigs.	To whom returned.
Goulburn—continued.								
Lako Bathurst	Tarago	Ellen Henessy	360	10	60	100	...	Inspector.
"	"	Badgery & Cropper	10,000	400	3,400	...	Insp. & C.P.S.
"	"	Walter Reynolds	1,280	20	100	Inspector.
"	"	A. Thompson	400	10	10	2	"
"	"	William Hobbs	40	2	8	2	"
"	"	Geo. Hallet	40	3	5	"
"	"	Geo. Beard	200	3	11	"
"	"	Chas. Halet	100	14	3	"
Lake Edward	Crookwell	Alfd. A. Carter	2,680	24	43	"
Lake George	Collector	Sampson Ranger	40	6	6	"
"	"	Albert Ranger	2,000	750	Insp. & C.P.S.
Lansdowne	Goulburn	Daniel Paton	100	6	20	6	Inspector.
"	"	Alex. Swanson	30	1	3	1	"
Laurel Grove	Pejar	Thos. Coggan	314	7	16	3	"
Left Bank Licking-hole	Crookwell	E. Bensley	60	4	7	2	"
Leighwood	Golspic	William Smith	80	6	"
"	"	A. S. Burcher	2,640	10	15	4,200	Insp. & C.P.S.
"	"	J. Burnett, junr.	50	1	6	42	Inspector.
Leefield	Bungonia	Henry Ayre	40	5	7	"
Lerida	Cottawalla, Woodhouselee	R. Heaslip	40	3	7	"
Lossell	Tarlo	G. J. Yabsley	500	1	6	500	2	Insp. & C.P.S.
Licking Hole	Crookwell	William Willis	40	7	Inspector.
Limning Hill	"	Henry Shipp	220	4	11	5	"
Limestone Park	Tarago	John Chimney	3,000	10	60	1,200	Insp. & C.P.S.
Limestone Creek	Windellima	Isaac Harvey	1,000	3	22	546	"
Limokilns	Bannaby	William Elliott	40	4	19	81	5	Inspector.
Linden	Crookwell	W. N. Gunn	80	7	"
Lincoln Farm	Greenwich Park	Saml. Todkill	80	12	"
Little Diamond	Binda	Francis Tunnicliff	1,800	9	17	394	"
Little Budjong	Windellima	William Bill	2,000	8	25	112	"
Lockyersleigh	Carrick	Arthur Ranken	11,400	80	500	1,800	Insp. & C.P.S.
Loungnose Creek	Binda	Alex. Eyans	640	4	15	350	10	Inspector.
Loughra	Crookwell	John Broderick	544	10	50	300	12	"
Longfield	Goulburn	William J. Huggart	400	8	59	"
Longreach	Marulan	John Abrahams	40	2	2	"
"	"	Emily M' Mahon	80	2	4	"
"	"	Edwin Sharp	60	4	"
"	"	D. O'Brien	120	5	26	16	"
"	"	Matthew Sharp	40	1	2	1	"
"	"	A. J. Wright	80	2	30	2	"
"	"	Geo. Meady	170	4	13	2	"
Longreach and Tarlo	"	Jamieson Bros.	6,450	13	60	5,980	Insp. & C.P.S.
Lumley Waterholes	Bungonia	Edwin Armit	40	1	Inspector.
"	"	Geo. Matthews	40	2	2	"
Lumley	"	John Garard	235	3	4	"
Lumley Waterholes	"	John Evans	90	5	"
Lumley	"	Richd. Tickner	500	11	10	3	"
Lumley Creek	"	William Butt	500	10	9	3	"
"	"	Nicholas Walsh	80	1	2	2	"
"	"	Robt. Godber	40	2	"
"	"	Thomas Armit	40	4	2	"
"	"	Jas. Armstrong	40	11	4	"
Lumley Park	"	A. Chapman	8,000	30	10	6,500	Insp. & C.P.S.
Malton	Goulburn	Horsbrugh Bros.	950	15	72	2	Inspector.
Manerrigee	Woodhouselee	Ann M'Donnell	160	9	2	"
Marble Hill	Goulburn	John M. Shane	120	8	42	"
Mares Forest	Taralga	Chas. H. Chalker	180	50	"
"	"	Joseph Chalker	1,200	2	12	470	"
"	"	Robert Chalker	800	233	"
"	"	Michl. Chalker	800	196	"
Marulan	Marulan	Luke Chapman	1	"
"	"	C. J. Coombes	50	4	4	4	20	"
"	"	Jas. H. Coombes	1	1	"
"	"	Arthur G. Coombes	1	1	"
"	"	A. Moodie	2	"
"	"	Jas. Hogg	900	20	26	225	"
"	"	Henry Ward	10	3	"
"	"	John Berrisford	1	"
"	"	William Todkill	4	"
"	"	Charles Jones	10	7	1	"
"	"	James Row	20	3	10	4	"
"	"	James Hatter	20	2	"
"	"	William Cordingly	10	5	5	"
"	"	John Wallace	1	"
"	"	John Pepper	50	4	6	"
"	"	Jas. Oslington	120	4	"
"	"	Jos. Coombes	81	3	6	"
"	"	Alfd. Haynes Wright	80	2	2	22	"
"	"	Matthew M'Alister	750	10	40	6	"
"	"	John Croft	1	"
"	"	Hugh Montgomerie	20	3	2	"
Mary Ann Vale	"	James Rix	800	10	20	"
Mary Vale	Bannaby	James Alders	900	4	10	350	2	"
"	Woore	James M'Alcer	200	5	10	"
Maxton	Goulburn	Ed. J. Burmestor	1,085	5	1	1,000	Insp. & C.P.S.
"	"	Archd. Cady	500	5	7	300	3	Inspector.
"	"	Patrick Allen	700	10	30	5	"

APPENDIX 2—continued.

Name of Holding in alphabetical order.	Post Town of Holding.	Name of Occupier.	Acreage.	No of Horses.	No. of Cattle.	No. of Sheep.	No. of Pigs.	To whom returned.
Goulburn—continued.								
Mayfield	Boro	Peter Roberts	800	65	Inspector.
Merrila	Breadalbane	C. & H. Dunn, of Picton.	4,500	3	500	1,100	Insp. & C.P.S.
"	Goulburn	James Amor	40	8	5	Inspector.
Mary Vale	Laggan	Thomas Newham	20	4	2	2	"
"	Woodhouselec	Archd. Nixon	1,600	10	50	"
Meryla	Breadalbane	John Holmes	50	2	6	1	"
Mianga Creek	Golspie	Michael Lawler, sen.	2,000	4	24	622	Insp. & C.P.S.
"	Laggan	Samuel Howlett	200	5	10	70	Inspector.
"	"	Jeremiah Broderick	1,336	20	700	Insp. & C.P.S.
Middle Arm Road	Goulburn	F. Miller	800	9	36	400	Inspector.
Middle Arm	Middle Arm	P. T. M'Innes	1,402	10	5	1,806	Insp. & C.P.S.
"	"	Angus M'Innes	1,800	19	90	330	Inspector.
"	"	A. M'Gregor	80	5	15	"
"	"	Patk. Nash	640	7	8	260	"
"	"	Alexr. M'Donald	80	3	2	120	"
"	"	Mary Manion	1,200	8	92	3	7	"
"	"	Alexr. Cameron	570	15	45	696	Insp. & C.P.S.
"	"	Joseph Miller	520	9	50	3	10	Inspector.
Middle Creek	Pejar	Geo. Mortimer, jun.	640	300	"
Middle Forest	Goulburn	Jas. Hill	120	5	15	"
"	"	Jos. Hill	120	10	23	"
Millbang	Collector	Jas. Macauley	320	4	24	"
"	"	Jas. Humphries	300	10	20	"
"	"	E. H. Macauley	120	6	14	"
"	"	Geo. Reynolds	80	13	"
"	"	Samuel Baker	80	3	8	"
"	"	Matthew Goodwin	300	26	67	"
Millendale	Boro	Nixon Fife	1,100	10	20	"
"	"	Peter Lafon	200	4	6	80	14	"
Millendid Creek	Mayfield	Jas. Sturgess	120	7	15	"
Mogo Mogo	Charleyong	Henry Owen	180	4	12	480	"
"	Braidwood	Peter Hash	600	3	8	250	"
Monkey Creek	Golspie	Hy. M. Webster	800	1	2	300	"
Monk's Gully	Laggan	Jas. Tracey	1,800	4	16	513	4	"
Montrose	Currawang	Ed. Graham	210	20	200	"
Montrose Vale	Crookwell	John Mouatt	600	8	41	2	"
Morce	Golspie	Jas. Conlan	1,000	3	5	1,500	Insp. & C.P.S.
Mount Eagle	Pejar	Patk. Seary	246	10	22	Inspector.
Mount Otway	Marulan	Obadiah Beresford	140	2	6	1	"
Mount Pleasant	Crookwell	Edwd. Thompson	100	5	7	100	"
"	Middle Arm	Peter Grubb	320	4	23	2	"
"	Binda	Hy. Henderson	530	10	7	450	2	"
"	Jackua	Chas. Smith	80	7	10	"
"	Bannaby	Jas. Halls	40	13	"
"	Crookwell	Willm. J. Leary	640	12	4	300	"
Mount Wheo and Commissioner's Creek.	Woodhouselee	Job Gray	3,000	3	20	1,000	Insp. & C.P.S.
Mullengullenga	Lake Bathurst	Robt. Carey	80	8	24	2	Inspector.
"	"	Caroline Harmer	120	2	12	1	"
Mummell	Mummell	A. C. A. Spackman	415	9	2	"
"	"	Denis Kenny	230	20	100	"
"	"	Richd. Lamb	600	10	50	"
" and Gullen	"	W. T. Storrier	1,030	40	50	801	Insp. & C.P.S.
"	"	Phillip Nosworthy	92	2	52	Inspector.
"	"	P. Nosworthy, junr.	240	6	1	"
"	"	J. Darlison	650	18	35	4	"
"	"	Phillip Collett	450	6	2	"
Murray's Flats	Goulburn	Jas. Jobson	1,800	30	65	1,830	Insp. & C.P.S.
Muttbilly	Breadalbane	Thos. Morton	40	6	8	10	Inspector.
"	"	Mrs. T. Dann	80	6	14	"
Myanga Creek	Laggan	Rd. Cartwright	1,200	10	27	375	"
"	"	Jas. S. Morgan	200	4	3	"
Marmont's Flats	Taralga	John M'Kenzie	860	10	10	300	14	"
Narrowgut	"	John Curran	450	8	50	370	3	"
Nadjingomar	Windellima	Joseph Bond	804	6	35	260	"
Neckerger	Marulan	Jas. Storemont	4,500	5	9	1,630	Insp. & C.P.S.
Newfoundland	Bannaby	Jas. Connor	2,000	1	17	855	"
"	"	Francis Connor	2,000	2	24	822	"
"	"	William Connor	2,000	3	6	705	"
"	"	F. Gordon M'Kean	940	3	2,483	"
New Country Flats	Carrick	Chas. Grocott	120	3	8	17	6	Inspector
"	"	William O'Donnell	120	4	10	11	5	"
"	"	J. Todkill	80	3	9	2	"
"	"	W. C. Waygood	80	3	8	2	"
"	"	T. Glenn	150	2	15	1	1	"
Newington Vale	Crookwell	Dougald Campbell	40	2	6	"
Norwood	Goulburn	Rebecca Campbell	80	1	5	"
"	"	Winifred Kenady	80	5	21	"
"	"	Mrs. Sinclair	40	2	30	"
North Goulburn	"	Saml. Croker	1,400	11	50	1,100	Insp. & C.P.S.
O'Allen	Windellima	Sarah Granger	550	10	13	400	Inspector.
Oakdale	Collector	Geo. Campbell	80	4	44	1	"
Paddy's River	Marulan	W. Walsh	600	9	11	260	"
Pardite	Collector	Geo. M. Grunsell	40	6	"
Parkebourne	Parkebourne	Jas. Bugg	220	6	5	2	"
"	"	Jonathan Walkam	40	3	5	5	"
"	"	John Taunton	472	3	7	1	"
"	"	W. Weatherstone	160	6	6	3	"

APPENDIX 2—continued.

Name of Holding in alphabetical order.	Post Town of Holding.	Name of Occupier.	Acreage.	No. of Horses.	No. of Cattle.	No. of Sheep.	No. of Pigs.	To whom returned.
<i>Goulburn—continued.</i>								
Parkesbourne.....	Parkesbourne	Charles Apps	80	4	2	3	Inspector.
"	"	Elizabeth Hunt	120	4	4	1	"
"	"	Henry Bagg	80	4	5	1	"
"	"	George Bastin	119	2	6	1	"
"	"	Job Chaffey	40	1	2	3	"
"	"	G. Grunsell	120	4	1	"
Parker's Flat.....	Crookwell	Chas. Parker	400	4	5	230	"
Pejar.....	Pejar	Thomas Rainey	40	2	"
"	"	Samuel Mortimer	280	12	2	460	1	"
"	"	William White	1,000	8	500	Insp. & C.P.S.
"	"	George Siggs	670	2	600	"
"	"	Mary Siggs	2,100	5	15	2,310	"
"	"	Geo. King	20	2	6	1	Inspector.
"	"	Geo. Mortimer	180	12	21	"
"	"	Jas. Weatherspoon	40	3	2	"
Petersdale.....	Merilla	Henry Peters	320	6	6	4	"
Phils River.....	Fullerton	Mrs. E. M'Gaw	250	4	11	140	"
"	"	Thos. Marsden	2,560	1,830	Insp. & C.P.S.
Pomeroy.....	Pomeroy	Michael Butler	11,000	10	100	9,000	"
"	"	W. G. Smith	80	10	25	Inspector.
"	"	Henry Shepherd	80	16	"
Popham's Creek.....	Windellima	Robt. Herbert Roberts	616	9	28	"
Poplar Grove.....	Crookwell	Isaac Smith	210	3	9	2	"
Powell Park.....	Pejar	Marsden & Siggs	5,300	50	200	1,800	Insp. & C.P.S.
Prinrose Vale.....	Crookwell	John Gibson	40	8	18	4	Inspector.
Qualigo.....	Goulburn	John Dewsbury	5	5	40	2	"
"	Springfield	James Sykes	40	4	8	"
Ravenswood.....	Windellima	William Frost	900	20	40	400	"
Redbank.....	Taralga	Jas. Horne	200	4	5	"
"	"	Cunningham Bros.	3,060	18	247	2	"
"	Laggan	J. A. Cunningham	2,611	4	95	2	11	"
"	Taralga	John Horne	240	3	12	"
"	"	William Horne	150	4	50	"
Red Ground.....	Laggan	Ann Naughton	380	10	13	150	"
"	"	Jas. Marshall	360	4	2	100	"
"	"	John Naughton	600	6	18	90	4	"
"	"	Murty M' Mahon	800	10	20	500	Insp. & C.P.S.
"	"	Timothy Evans	1,350	20	20	600	4	"
"	"	Thos. M'Cormack	1,200	600	"
Red Hill.....	Wingello	J. C. Cashburn	6,000	7	200	1,400	Insp. & C.P.S.
Red Hills.....	Breadalbane	John Sullivan	2,000	9	11	934	1	"
Red Wood.....	Collector	Matthew O'Brien	120	3	Inspector.
Roody Creek.....	Laggan	Jas D. Larkham	900	6	30	505	3	"
"	"	William M'Donald	3,000	7	27	950	5	Insp. & C.P.S.
"	"	Josiah Taylor	124	4	300	Inspector.
"	Breadalbane	W. S. Whittaker	1,200	7	11	619	Insp. & C.P.S.
"	Laggan	Nathaniel Croker	620	5	15	605	"
"	Myrtleville	John Purcell	220	10	30	Inspector.
Reedy Flat.....	Currawheela	Willm. Stitwell	1,865	5	25	621	Insp. & C.P.S.
Reevesdale.....	Bungonia	Charles R. Styles	1,500	14	35	Inspector.
Rhyana.....	Goulburn	John M'Callum	3,847	20	80	1,500	Insp. & C.P.S.
Ryan's Flat.....	Woore	John Regan	80	8	8	Inspector.
Ryan's Vale.....	Goulburn	John Ryan	1,500	20	40	1,180	Insp. & C.P.S.
Riversdale.....	"	Edwin Lynham	10	7	11	Inspector.
Richlands.....	Taralga	E. H. H. Jamieson	6,420	11,000	Insp. & C.P.S.
Rocky Heights.....	Marulan	Willm. C. Martin	300	12	56	Inspector.
Rock Mount.....	Pejar	Jas. Sloop	992	14	40	20	14	"
Rock View.....	Longreach	Thos. O'Brien	800	5	40	5	"
Rockwell.....	Leighwood	G. H. Burcher	4,500	20	18	3,010	Insp. & C.P.S.
Roseberry.....	Taralga	Alfred Horne	388	7	74	Inspector.
Roseglen.....	Collector	E. J. Reardon	1,280	7	15	810	Insp. & C.P.S.
Rosehill.....	Crookwell	Stephen Vidler	280	9	2	Inspector.
"	Tarlo	William Hutchings	454	10	50	300	8	"
"	Big Hill	Cockburn Bros.	140	3	16	"
Ross Vale.....	Windellima	Robt. Muffett	420	2	2	"
Rose Valley.....	Collector	Michl. Purcell	2,000	10	11	803	Insp. & C.P.S.
Rose Vale.....	Windellima	G. W. Goodchild	360	6	24	18	Inspector.
"	Bannaby	Willm. Elliott	300	4	5	350	4	"
Rose Mount.....	Laggan	George Lamb	800	730	Insp. & C.P.S.
Rossville.....	Taralga	Lachlan Ross	713	22	45	21	Inspector.
Roslyn.....	Woodhouselee	A. M'Innes	3,476	23	180	950	Insp. & C.P.S.
"	"	Henderson Bros.	5,550	50	290	1,210	2	"
Rough Flat.....	Marulan	D. Sharp	323	3	10	8	Inspector.
Round Waterholes.....	Binda	A. M'Intosh	2,000	6	12	604	Insp. & C.P.S.
Rosedale.....	Woodhouselee	Walter J. Rabjohn	448	7	10	400	13	Inspector.
Run of Water.....	Goulburn	John Tuchin	600	6	9	292	"
"	"	William Barker	200	4	5	90	"
"	"	H. Barker	200	2	14	"
"	"	Benj. Barker	80	5	4	"
"	"	Stephen A. Spackman	80	8	8	"
"	"	David Clark	188	240	"
Running Creek.....	Wingello Siding	George Garbutt	224	7	36	6	10	"
Ryan's Vale.....	Goulburn	William Ryan	1,500	5	950	Insp. & C.P.S.
Sawyer's Creek.....	Binda	Chas. Baker	360	6	100	Inspector.
Sawpit Flat.....	Marulan	Conrad Sieder	850	8	45	622	2	Insp. & C.P.S.
Sandhills.....	Collector	W. Sheridan	1,400	4	20	800	"
Sapling Creek.....	Laggan	John Evans	600	2	6	197	Inspector.
"	"	H. Harrison	80	4	6	50	"

APPENDIX 2—continued.

Name of Holding in alphabetical order.	Post Town of Holding.	Name of Occupier.	Acres.	No. of Horses.	No. of Cattle.	No. of Sheep.	No. of Pigs.	To whom returned.
<i>Goulburn—continued.</i>								
Scabby Flat	Taralga	Hugh McLean	130	5	5	85	..	Inspector.
"	"	Lachlan McInnes	300	15	15	130	2	"
Second Breadalbane	Breadalbane	John O'Keefe	400	8	15	..	2	"
Shady Grove	Taralga	David Rumble	80	4	3	"
Shamrock Lodge	Goulburn	P. Gooley	500	3	6	16	2	"
Shannon Hill	Carrick	J. W. Moore	280	8	34	..	4	"
Sherwin's Flats	Tarago	William Wyatt	590	23	65	..	5	"
"	"	David Wyatt	683	10	15	420	4	"
"	"	John Byrne	40	2	4	..	2	"
Springfield	Goulburn	John R. Miller	160	3	40	"
"	Crookwell	Francis Moon	320	9	50	..	9	"
"	Goulburn	W. G. Faithfull	23,423	123	410	9,944	..	Insp. & C.P.S.
Springfield	Boro	Patk. Barrett	253	5	18	70	4	Inspector.
Springgrove	Middle Arm	C. Woodhouse	1,440	4	25	1,800	..	Insp. & C.P.S.
Springhill	Bannaby	John Larkin	1,640	8	14	1,700	..	"
Springmount	Laggan	Henry Hogan	110	8	30	60	..	Inspector.
Spring Pond Creek	Bungonia	Thomas Noble	40	5	"
Spring Pond	"	John Hogan	80	6	13	"
Spring View	Carrick	William Barry	410	10	30	..	4	"
Spring Vale	Golspie	Alexr. Cameron	925	6	8	571	..	Insp. & C.P.S.
Spring Valley	Currawang	Geo. Sykes	640	16	25	853	..	"
"	"	Patrick Galvin	350	6	12	Inspector.
"	"	Edwin Barden	1,180	12	9	510	..	Insp. & C.P.S.
"	"	Alexr. Hamilton	320	2	1	Inspector.
"	"	John Byrne	160	5	4	150	..	"
"	"	Peter Brogan	80	8	15	"
"	"	Mrs. M. O'Brien	80	..	15	"
"	"	William Conroy	800	8	2	800	..	Insp. & C.P.S.
"	"	John Rosewarh	40	5	13	Inspector.
"	"	Thomas Akers	640	5	11	200	..	"
Stony Range	Longreach	Richard Wright	440	5	30	..	3	"
Strathaird	Myrtleville	Thomas Barry	800	8	100	1,000	..	Insp. & C.P.S.
"	"	C. & W. M'Alister	700	8	200	Inspector.
St. Heliers	Tarago	Victor B. Hall	500	5	55	"
St. Paul's	Bannaby	Alex. Stephenson	640	371	..	"
Sooley Valley	Goulburn	Robt. Feiwick	1,800	15	30	400	..	"
Steve's Creek	Bannaby	Phillip A. Jamieson	2,430	30	20	1,050	..	Insp. & C.P.S.
Stonquarry	Taralga	Thomas Moloney	60	4	16	..	1	Inspector.
"	"	John Moloney	300	4	40	..	5	"
"	"	William M. Wright	270	2	12	"
"	"	Denis Quinn	139	2	11	"
"	"	John Quinn	192	6	10	"
"	"	Patk. Hearley	1,800	9	13	638	..	Insp. & C.P.S.
"	"	Mary Cooper	120	6	28	90	16	Inspector.
"	"	John Cooper	80	74	..	"
Stoney Creek	Collector	W. J. Sheridan	200	3	50	"
"	Marulan	John A. Badgery	2,000	4	15	1,050	..	Insp. & C.P.S.
Sugar Loaf	Middle Arm	Elizabeth Morgan	1,134	9	21	422	4	Inspector.
Sugar Loaf Flat	Tarlo	Thomas Hill	200	16	60	"
Sugar Loaf	"	William Yeadon	536	13	80	Inspector.
Summerdale	"	George Fife	570	8	12	460	3	"
Summerlee	Taralga	Mrs. C. Charteris	300	7	10	75	..	"
Summer Hill	Bannaby	Denis O'Connor	80	5	30	"
Sweetwood Meadows	Breadalbane	John Hannon	3,300	25	30	2,503	..	Insp. & C.P.S.
Summerlee	Taralga	James Hughes	1,868	14	60	400	12	Inspector.
Springwood	Laggan	Thomas Vaughan	3,000	10	40	970	..	Insp. & C.P.S.
Tangyrang	Marulan	John Felthern	40	3	1	..	1	Inspector.
"	"	Charles Pepper	60	3	6	..	2	"
"	"	David Wright	230	8	26	20	10	"
"	"	William Jennings	177	12	4	"
"	"	John Jennings	..	6	"
Tarradale	Collector	Chas. Carolan	160	12	15	..	2	"
Tarragga	"	W. H. Poidevin	1,525	35	24	1,294	..	Insp. & C.P.S.
Tarago	Tarago	Thomas Wiseman	200	4	2	150	..	Inspector.
"	"	John Callaghan	300	4	36	..	10	"
"	"	John Kelleher	260	2	18	"
"	"	George Moore	80	9	26	..	4	"
"	"	Patrick Tynan	80	4	12	10	..	"
"	"	Mrs. M. M'Kinley	40	2	6	"
"	"	Mrs. F. M'Kinley	40	4	5	"
"	"	Mrs. Rice	40	..	6	"
Tarlo	Tarlo	Jas. Carter	80	6	10	"
"	"	Charles Soley	40	4	"
"	"	Chas. M'Donald	622	10	100	30	7	"
"	"	Cunningham Bros.	2,732	16	140	781	15	Insp. & C.P.S.
"	"	John Cunningham	2,220	4	87	..	11	Inspector.
"	"	Joseph Chapman	250	6	70	"
"	"	Kelly Bros.	525	10	60	..	8	"
"	"	Emma Bates	40	..	3	15	..	"
"	"	Albert Bunter	80	8	"
Gap	Goulburn	Thomas Weeks	2,000	5	2	600	..	Insp. & C.P.S.
Tellegang	Taralga	Charles Lang	1,000	11	30	2	..	Inspector.
"	Curraweela	Roderick M'Kay	707	20	100	1,000	..	Insp. & C.P.S.
"	Taralga	Charles Lang	1,000	808	..	"
Telegraph	Currawang	Stephen Sykes	120	4	3	80	..	Inspector.
Thalaba	Laggan	Patk. Bercell	2,000	10	13	850	10	Insp. & C.P.S.
Therima	"	William Welsh	40	3	5	Inspector.
Thornford	Goulburn	W. G. Huggart	875	20	60	"

APPENDIX 2—continued.

Name of Holding in alphabetical order.	Post Town of Holding.	Name of Occupier.	Acroage.	No. of Horses.	No. of Cattle.	No. of Sheep.	No. of Pigs.	To whom returned.
Goulburn—continued.								
Thornleigh	Goulburn	Henry Puyten	1,200	30	6	1,200	...	Insp. & C.P.S.
The Mount	Woodhouselee	William Davis	2,591	15	8	834	...	Inspector.
The Oaks	Tarago	James J. Ryan	503	20	7	"
Third Creek	Crookwell	Henry Butt	533	4	4	300	...	"
"	Pejar	Jessie Butt	100	2	5	54	...	"
"	Crookwell	William Gray	120	8	40	...	4	"
Tiranna	Goulburn	Andrew Gibson	10,000	50	120	5,000	...	Insp. & C.P.S.
Towrang	"	William A. Hunt	40	3	1	...	10	Inspector.
"	"	Henry Lathan	156	2	4	...	3	"
"	"	A. Withers	112	3	10	...	7	"
"	"	John Brabham	630	12	30	...	4	"
"	"	James Sample	80	9	8	...	1	"
Turallo	Tarlo	Hugh Peden	510	5	18	480	...	"
Tyrl Tyrl	Taralga	Kenneth M'Kenzie	1,500	8	140	90	...	"
Tangyrang Creek	Marulan	William Bell	40	3	4	"
Upper Tarlo	Woodhouselee	Eli Peach	890	6	5	400	...	"
Urangalla Creek	Marulan	Richd. Murray	300	2	89	"
Veteran's Flats	Goulburn	William M'Chrystal	640	4	8	480	...	"
Waddle Flat	Crookwell	Jas. Poll	40	4	11	"
Wandsworth	Goulburn	Thomas Ayling	2,000	6	6	800	...	Insp. & C.P.S.
Warra Willa	Collector	P. Byrne	3,000	16	60	1,200	...	"
Wattle Grove	Golspie	Mary A. Maynard	300	2	6	102	...	Inspector.
West Brook	Currawhecla	R. A. M'Donnell	750	8	72	"
Whinstone Hill	Fullerton	William Hawkesby	620	3	...	480	...	"
White Rock	Golspie	Willm. Marmont	800	800	...	Insp. & C.P.S.
Wiarborough	Taralga	David Ross, senr.	560	8	31	251	3	Inspector.
"	Currawhecla	John Ross	700	6	8	300	...	"
Willow Glen	Collector	Patk. Worthington	40	4	7	"
Willeroo	Tarago	R. C. Cooper	9,000	50	200	4,800	...	Insp. & C.P.S.
Winderadeen	Collector	Robt. Beit	6,000	20	400	5,000	...	"
Windellima	Windellima	J. T. Roberts	484	2	Inspector.
"	"	Willm. Calthorpe	40	2	7	...	4	"
"	"	Geo. Brooks	640	1	7	384	...	"
"	"	Thomas Sweeney	80	4	42	"
"	"	Jas. A. Gegg	590	10	19	60	3	"
"	"	J. J. Croker	2,977	12	110	880	...	Insp. & C.P.S.
"	"	Willm. Sweeney	250	3	57	Inspector.
"	"	John Sweeney	583	5	25	480	...	"
"	"	Joshua Britton	1,500	5	7	500	...	Insp. & C.P.S.
Windellima, Budjong and Benred.	"	Charles Roberts	5,680	25	120	1,200	...	"
Windellima	"	Mrs. F. Rolfe	80	3	23	Inspector.
"	"	Saml. Hockey, junr.	80	3	36	"
"	"	Chas. R. Muffett	270	3	23	"
"	"	T. C. Cartwright	1,300	4	5	135	2	"
"	"	John Moore	50	4	3	"
Wingello	Marulan	Patk. Connell	40	3	9	"
"	"	John Miller	150	6	10	"
Wingello Creek	"	Patk. M'Mahon	40	4	2	"
Witley	Binda	John Pagett	200	3	9	65	...	"
"	"	Jas. S. Pagett	120	...	8	"
Wood Brook	Taralga	C. J. M'Alcer	640	14	30	340	...	"
"	"	Joseph Leary	500	4	4	198	2	"
Woodbine	Currawhecla	William Jordan	60	4	...	10	...	"
Woodhouselee	Woodhouselee	Alexr. Nixon	1,793	6	10	843	...	Insp. & C.P.S.
"	"	W. Smith	40	7	18	Inspector.
"	"	Henry Gray	600	7	7	700	...	Insp. & C.P.S.
Wologorang	Breadalbane	P. Neville	200	4	...	250	...	Inspector.
"	"	A. G. D. Huthwaite	2,000	10	50	2,320	...	Insp. & C.P.S.
"	"	William Reynolds	40	2	Inspector.
"	"	John Chisholm	24,600	90	920	5,720	...	Insp. & C.P.S.
Wollondilly	Marulan	Edwin Batten	40	3	6	...	1	Inspector.
Woragee	Taralga	M. Pearce	9,175	30	220	2,200	...	Insp. & C.P.S.
Wowagin	"	D. C. M'Callum	537	12	48	420	10	Inspector.
Wynford Farm	Crookwell	John Shipp	180	6	10	...	4	"
Yalbraith	Taralga	Murdoch M'Kay	3,415	20	160	2,000	...	Insp. & C.P.S.
"	"	Thos. M'Allister	2,330	12	20	1,502	...	"
"	"	M'Kenzie Bros.	1,000	20	150	500	50	"
Yarra	Goulburn	John Couper	50	6	2	...	1	Inspector.
"	"	William Cahill	253	6	10	...	1	"
"	"	Reuben Apps	230	16	20	"
"	"	H. Brown	160	3	6	"
"	"	G. M'Keahnie	995	6	21	...	2	"
Yarralaw	Bungonia	Thomas Blake	2,300	15	24	500	...	Insp. & C.P.S.
"	"	William Fuller	80	6	20	...	2	Inspector.
"	"	James Godber	200	3	4	...	2	"
Yarranoo	Crookwell	Throsby Robertson	3,287	7	...	2,130	...	Insp. & C.P.S.
Yellow Bank	Laggan	James Drow	640	10	10	300	8	Inspector.
Yorkborough	Currawhecla	Margaret M'Kinnon	640	138	...	"
Total			789,630	6,508	21,570	386,233	1,225	

APPENDIX 2—continued.

Name of Holding in alphabetical order.	Post Town of Holding.	Name of Occupier.	Acreage.	No. of Horses.	No. of Cattle.	No. of Sheep.	No. of Pigs.	To whom returned.
Grafton.								
Appletree Flat	Copmanhurst	John Taylor	312	8	64			Inspector.
Alumny Creek	Grafton	Ellen O'Mcally	40	8	26			"
"	"	Richard Deeves	2	1	1			"
"	Southgate	Charles Smith	49	7	9			"
"	Grafton	John Quinn, junr.	27	18				"
"	"	John Quinn	140	4	30		1	"
"	"	Edward Evans	36	1	3		2	"
"	"	Murty Duggan	194	30	100		3	"
"	"	John O'Keefe	56	8	15			"
Alifim Creek	South Grafton	Jesse Morris	133	14	24			Police.
Ashby	Maclean	James M'Donald	382	6	30			Inspector.
"	"	Thos. Bassett	150	12	15			"
"	Chatsworth	Hugh M'Innes	135	11	4			"
"	Maclean	Wm. Harris	77	3	4			"
"	"	David Reilly	40	2	14			"
"	"	J. & D. M'Aulay		12	65			"
"	"	D. R. M'Aulay		2	13			"
"	"	Wm. Gilbert	84	3	4			"
"	"	John Ruthgate	100	9	10		19	Police.
Bald Hills	Grafton	W. A. B. Greaves	16,800	8	1,000			Inspector.
Barratt's Creek	"	Mrs. M. Brown	80	10				"
Belgrave Park	Copmanhurst	John Hunter	434	19	50			"
Bucca Bucca Creek	Nana Creek	James Mitchell	140	4	5			"
"	"	George Burrows	200	2				"
Barrett's Creek	Grafton	John Martin		9				"
"	"	J. Stephenson		5				"
Blake's Creek & Southgate	Lawrence	J. & W. Zull	44,300	30	1,200			"
Blick's River	Grafton	John Flood	260	7				"
Bostobrick	"	James Gilmore, junr.	2	6	16			"
"	"	E. S. Edwards	28,800	30	550			"
"	"	W. J. Sinclair	100	6	150			"
Broadwater	Lawrence	J. Flynn	1,030	2	6			"
"	"	W. Franks	40		2			"
"	"	Francis Franks	40		6			"
"	"	Charles Golden	60	3	16			"
"	"	Angus M'Kay	40	9				"
"	"	M. M'Pherson	145	10	40			"
"	"	Malachi Bourke	72	6	15			"
"	"	Charles Enby	186	6	25			"
Bald Hills	Grafton	George M'Gowan		3				"
Brushgrove	Brushgrove	W. J. L. Kyle		1				"
"	"	Timothy Clancy		4				"
"	"	A. Campbell	13	16	12		1	"
"	"	John Gregor	35	5	2			"
"	"	Donald M'Kay	124	15	3			"
"	"	C. Yager	87	14	40			"
"	"	Patrick Sherry	20	2	1			"
"	"	Thos. Patterson	84	7	10			"
"	"	Michael Corbett	31	5	25			"
"	"	T. H. Foggo	53	12	9			"
Bald Hills	South Grafton	Joseph Charters	40	8			13	Police.
Bucca Creek	"	Julian Varn	640				1	"
"	"	John Whalan	250	1				"
"	"	Daniel Morris	100	6				"
"	"	Theophilus Gambrell	100	1				"
Bald Hills	"	W. H. Farmer		6	20	100	6	"
Bostobrick	"	James Coghlan		1	15			"
"	"	George Edwards		3	4			"
"	"	Wm. Edwards		2	12			"
Bucca Creek	"	F. J. Lees	360	2				"
Buccarumbi	"	G. S. Munro	763	36	85		14	"
Bucca Creek	"	James Davis	100	1				"
Billy's Creek	"	James Earl		5			13	"
Brushgrove	Brushgrove	James Cooney	40	3	3			"
"	"	John M'Farlane	42	2	4		2	"
"	"	James Sweeney	100	20	30		10	"
"	"	James Bowen	40	3	2			"
"	"	James Daley	45	4	4		4	"
Boggy Creek	Woodford Leigh	Charles Child	45	7	5		4	"
"	"	W. J. M'Gowan	150	7	25		2	"
Broadwater	Rocky Mouth	Margaret Follbigg	320	3				"
"	"	Norman M'Livan	200		15			"
"	"	James Syme	103		12			"
"	"	W. Suten	80	5	2		5	"
"	"	P. Barry	80	3	4			"
"	"	Charles M'Laren	100		20			"
"	"	Thos. Bailey	40	2	15			"
"	"	M. M'Clymont	40	4	12			"
"	"	R. Campbell	50	2				"
"	"	Ernest M'Kay	40	8				"
Brushgrove	Brushgrove	G. Hayward	40	6	2		1	"
"	"	A. & C. Green		22	15		8	Inspector.
"	"	Thos. C. Davis	40	10	40			"
"	"	Damei Dougherty	59	6				"
Buccarumbi	South Grafton	A. W. M'Dougall	21,636	12	500			"
"	"	A. J. M'Dougall		27	19			"
"	"	S. Adams	6	20	30			"
"	"	Peter Roberts	220	6	30			"

APPENDIX 2—continued.

Name of Holding in alphabetical order.	Post Town of Holding.	Name of Occupier.	Acreage.	No. of Horses.	No. of Cattle.	No. of Sheep.	No. of Pigs.	To whom returned.
Grafton—continued.								
Busby Park	South Grafton	Wm. Gentle	80	5	34			Inspector.
Busby Park, Little Nymbodia, Kangaroo Creek, and Glenrock.	"	Peter Shea	25,800	50	900	16	6	"
Bielsdowne Creek	"	Daniel Coghlan		10	80			"
Buccarumbic	"	Mrs. Glynn	2	5	40			"
Bucca Creek	"	Daniel Morris		6	10			"
Coldstream	Ulmarra	Wm. Warne	500	2	86			"
Camira, with Ashley, Dombie Duke, Tunchera Reef	Lawrence	E. Vickery (per J. Campbell).	170,000	6	4,000			"
Carr's Creek	Grafton	W. T. Brewer	2	1	1			"
"	"	H. Dix	30	3	5			"
"	"	John Grainger	60	5				"
"	"	Wm. Boyd	35	5	5		5	"
"	"	David Anderson	223½	40	52		20	"
"	"	Isabella Battersby	46	7	13		2	"
"	"	J. J. Woods	34	3	10			"
"	"	Cath. Stuart	36	7	20		4	"
"	"	George Dietz	80	12	30			"
"	"	W. Bultitude, jun.	71	9	6		4	"
"	"	Nicholas Barnier	214	20	60		20	"
"	"	R. W. Fuller	72	6	10		4	"
Carr's Island	"	Joseph Barnier	60	8	20			"
"	"	F. L. Schafer	40	4	4			"
"	"	John M'Donald	15	3	2			"
"	"	John Barnier	30	5	7		7	"
"	"	Edward Paine	21	4	3		3	"
"	"	James Hobbs	11½	4				"
"	"	Andrew Lunney	16½	3	8		11	"
Caramana	South Grafton	Thos. A. Small	602	20	6		39	"
Chambigne	"	H. F. Elwyn	492	60				"
"	"	Martin Conroy	800	15	80			"
Chatsworth Island	Chatsworth	J. & W. Kirk	208	6	14			"
"	"	Benjamin Jones	80	5	5			"
"	"	George Fraser	58	6	10			"
"	"	Neil Fraser	40	2	10			"
"	"	John Cosgrove	42	4	1			"
"	"	Jonathan Pearson	170	3	2			"
"	"	Owen Colnan	169	2	28			"
"	"	Ann Jones	99	4	9			"
"	"	Donald Campbell	197	9	12			"
"	"	Mrs. Wm. Jones	170	4	7			"
"	"	J. Moseley	50	2	1			"
"	"	Wm. M'Aulay	213	6	20			"
"	"	Farquhar Fraser	40	2	18			"
"	"	Hugh M'Innes	20	2	8			"
"	"	R. Undery		4				"
"	"	Roderick Fraser		2	20			"
"	"	Edward Watson	80	2	22			"
"	"	Mrs. Eddlestone			4			"
Cooldale	Grafton	Robert Roberts		1				"
"	"	Abrah J. Brown	290	22	90		14	"
"	"	Mark Casson	79	5	35			"
"	"	Joseph Brown	50,440	40	634	100		"
"	"	John Hann	548	7	11			"
"	"	John Massey	161½	2	7			"
"	"	James West	140	10	30			"
"	"	Jesse Harps	501	20	20			"
"	"	Exors. Priestley's Estate.	1,280	5	450			"
"	"	Joseph Hann	4	12	6			"
Caledonian Park	South Grafton	Mary M'Leunan	360	25	100		6	"
Coldstream	Ulmarra	Walter Capp	240	6	60			"
"	Tynedale	Leonard Johnson	140	1	15			"
"	"	George Johnson	430	4	20			"
"	Ulmarra	Wilford Johnson	280	7	50			"
"	"	J. J. Appleby	107	1	5			"
"	Coldstream	W. R. Farlow		3	7		7	"
"	"	Frank Foster	323	8	40			"
"	"	James Appleby	55	7	18		5	"
"	"	Wm. Cave	30	8	14			"
"	"	W. H. Firth	48	3			1	"
"	"	George Firth	100	3	25			"
"	"	P. Donohoe	400	25	50		3	"
"	"	Fredk. Firth	80	2	8			"
"	"	Angus M'Phee	450	10	90			"
"	"	George Jones		1				"
"	"	Oliver Johnson	130	6	30			"
"	"	John Connor	350	10	80		2	"
"	"	B. Campbell	180	10	40		7	"
"	"	Edward Want	400	6	20			"
"	"	Patrick O'Grady	84	8	18			"
"	"	Christopher Jackson	217	10	30		2	"
Copmanhurst	Copmanhurst	G. H. M'Kee		10	15			"
"	"	Charles Peoples		13	13			"
"	"	Wm. Elliott	45	10				"
"	"	Elizabeth Phillips	800	12	170			"
"	"	John Corcoran	33	4	20			"
"	"	Hugh Connell	53	6				"

APPENDIX 2—continued.

Name of Holding in alphabetical order.	Post Town of Holding.	Name of Occupier.	Acreage.	No. of Horses.	No. of Cattle.	No. of Sheep.	No. of Figs.	To whom returned.
Grafton—continued.								
Copmanhurst	Copmanhurst	John Corcoran, junr.	19	2	13	Inspector.
"	"	John Lallback	700	28	83	"
"	"	John Cavanagh	44	8	15	"
"	"	John M'Kee	360	13	50	5	"
"	"	Neil O'Donnell	250	8	15	"
"	"	Isabella Cavanagh	46	8	40	"
"	"	John Morison	45	3	"
"	"	Andrew Sneath	400	18	35	"
"	"	John T. Polson	98	5	5	4	"
"	"	W. Morrison	59	2	20	"
"	"	Morrison Brothers	90	13	"
"	"	Wm. M'Connell	4	45	"
"	"	Julius M'Kee	307	14	33	"
"	"	W. Davison	85	30	150	"
"	"	Walter Crabbe	7	"
"	"	George Gerrard	1,026	43	250	4	"
"	"	Wm. Thompson	89	20	14	"
"	"	Kenneth Matheson	909	12	160	14	"
"	"	F. Michael	3	5	"
"	"	John Phemister	475	5	80	"
"	"	Christopher Smith	335	7	24	40	"
"	"	J. L. Shambler	1	"
Corindi	Ulmarra	Chalton J. Park	40	2	"
"	"	George Inman	57	9	2	"
"	"	John Franklin	100	9	25	6	"
"	"	Thos. W. Hill	40	1	8	"
"	"	Wm. Boyle	244	1	25	"
"	"	C. J. Taylor	1,420	2	30	"
"	"	Samuel Cohen	10,000	10	200	"
Coutts' Crossing	South Grafton	George Austin	96	10	10	20	"
Cowper	Brushgrove	Robert Young	228	18	10	4	"
Clifton	Grafton	David Watt	193	13	24	2	"
Cormack's Creek	Lawrence	John Jones	1	32	"
Cowper	Brushgrove	Duncan Robertson	69	6	10	2	"
"	"	W. Jones	1	"
"	"	Moses Trotter	58	7	5	20	"
"	"	D. Osborne	63	4	4	"
"	"	John Morehead	60	12	1	"
"	"	Thos. Bailey	76	7	15	6	"
"	"	F. G. Blanch	112	10	19	4	"
"	"	Ch. Saddler	50	14	8	4	"
"	"	W. T. Pullen	47	12	16	"
"	"	Peter Kilkelly	113	5	5	"
"	"	M. M'Mahon	145	16	9	5	"
"	"	Denis Sherry	60	10	30	"
"	"	Andrew Nilan	27	6	10	6	"
"	"	Mrs. Connolly	80	8	12	"
"	"	M. Sutton	23	6	4	1	"
Cross Roads	Lawrence	Wm. Sutton	50	13	2	5	"
"	"	Gertrude Feisel	204	15	35	"
"	"	H. Herkampf	15	"
Clarenza	Grafton	Edward Eaton	1	1	2	"
"	"	Joseph Summers	27	5	25	2	"
"	"	W. Eiggins	35	9	11	"
"	"	Fitzpk. Keiley	76	9	10	20	"
"	"	James Thomson	35	8	16	3	"
"	"	Joseph T. Martin	173	14	18	1	"
"	"	Edward Apps	47	3	9	6	"
"	"	Wm. Wilcox	169½	6	56	10	"
"	"	E. Aspery	71	12	9	15	"
Cowper	Brushgrove	Thos. Drew	40	3	2	Police.
"	"	Patk. Quinlan	228	14	40	1	"
"	"	John Kelly	187	10	30	15	"
"	"	C. O'Brien	150	12	60	"
"	"	James Coulton	121	30	70	4	"
"	"	John Blanch	88	8	3	4	"
"	"	Wm. Lee	139	15	25	3	"
"	"	John Daley	28	5	"
"	"	J. A. Albert	30	7	2	3	"
"	"	P. Ryan	36	3	"
"	"	A. Everingham	41	4	"
Coldstream	Ulmarra	Alex. Watt	40	3	1	"
"	"	W. Conner	53	7	2	2	"
"	"	John Dawson	285	15	60	4	"
"	"	James Connor	214	20	80	6	"
Cormack's Creek	Chatsworth	John M'Aulay	193	12	53	12	"
Corner Camp	Ulmarra	D. M'Farlane	150	10	55	20	30	"
Chatsworth Island	Chatsworth	John Mitchell	20	3	1	"
"	"	Col. Sugar Co.	4	1	"
Cormack's Creek	"	Jn. Jones	60	1	25	"
Coldstream	Ulmarra	Dan. M'Intosh	90	10	50	6	"
"	"	Dugald M'Gregor	78	20	10	7	"
"	"	Robert Connor	95	5	"
Cowper	Brushgrove	Henry Plummer	62	11	45	13	"
"	"	A. M'Millan	76	15	11	"
"	"	D. Robertson	63	6	10	2	"
Copmanhurst	Copmanhurst	R. H. White	170	1	1	2	"

APPENDIX 2—continued.

Name of Holding in alphabetical order.	Post Town of Holding.	Name of Occupier.	Acres.	No. of Horses.	No. of Cattle.	No. of Sheep.	No. of Pigs.	To whom returned.
Grafton—continued.								
Copmanhurst	Copmanhurst	James Thompson	79	18	50		3	Police
"	"	Thos. Arnold	64	6	12		8	"
"	"	John M'Kee, senr.	92	4			6	"
"	"	John Morrison	45	3				"
Coghlan's Plain	South Grafton	Albert Phillips		5	22			"
Corindi	Ulmarra	A. Moncrieff	80		2		1	"
"	"	James Semmens	100	2				"
"	"	Henry Wall	80	3	1		2	"
"	"	Thos. M'Callum	130	12	40		2	"
"	"	A. M'Callum	300	2				"
"	"	Mark Gilmore	50	2	4			"
Clifden	Grafton	F. P. Cantilly	160	8	10			"
Cedar Scrub	South Grafton	J. Kirkpatrick	200	2			4	"
Corindi	Ulmarra	John Hill	40	2				"
Carr's Creek	Grafton	C. Stevens	60	9	25		6	"
"	"	Barry Taylor	30	3	2		4	"
Clareenza	"	Thos. Timbs	97	9	250		1	"
"	"	Allan Livingston	100	12	8			"
"	"	John Gregor	50		7			"
"	"	Donald Munro	43	30	50		1	"
"	"	Stephen Hills	33	2	4		3	"
Coldstream	Ulmarra	Wm. Jackson	60	4	2		2	"
"	"	Alex. M'Phee, jun.	64	7			2	"
Chatsworth Island	Chatsworth	John Stirling	43	4				"
"	"	Murdock M'Kay	40	1	2			"
"	"	John Smith	83	3	12			"
"	"	I. M'Farlane	99	4	4			"
"	"	John Hackett	88	4	16			"
"	"	James Helom	87	3	4			"
"	"	D. N. M'Aulay	55	3	10			"
"	"	Robert Rankin	78	5	8			"
"	"	A. Donaghy	167	10	12		2	"
"	"	Donald Cameron	170	14	12		1	"
"	"	W. H. Clarke	175	5	8			"
"	"	John M'Aulay	310	10	20		3	"
"	"	Wm. Sheehan	40	2	1			"
"	"	John Sheehan	40	2				"
"	"	James Donnelly	48	2				"
Clareenza	Grafton	Samuel Childs	43	4	16			Inspector.
"	"	John M'Pherson	51	7	4		2	"
"	"	Alex. M'Phee, jun.	64	8	8		2	"
"	"	Wm. Want	147	10	20		2	"
"	"	Naomi Anderson	970	13	253			"
"	"	Sydney Ayres	20	4	33			"
Clifden	"	Arthur J. Noud	200	18	35			"
"	"	W. Noud, senr.		8	6			"
"	"	Henry Rhodenbuck	310	6	32		2	"
"	"	Abraham Davison	1,291	12	120		12	"
"	"	M. Grebert	300	9	60			"
Clifden Bois	"	David Ware	1,089	10	140		2	"
Coldstream	Ulmarra	James Cave		4	10		2	"
"	"	Mrs. John Cave, senr.	148	6	16			"
Clareenza	South Grafton	Thos. Wrutton, junr.	49	6	50			"
Camley More	"	S. Wethershton	309	1	5			"
Coldstream	Ulmarra	John Kenry	164	8	20			"
Clareenza	South Grafton	Tom Cowling	49	2				"
Deadman's Creek	"	Wm. Harman	40	35				"
"	"	Donald Freeman	320	15	70			"
"	"	Thos. Freeman	339		30			"
Drained Waterhole, Ramornie	Grafton	H. P. Somerset	200	40				"
Dundoo	South Grafton	C. T. A. Lehmann	80	1	7			"
Deadman's Creek	"	S. E. Van	170	4				Police.
Eaton	Grafton	Lorenz Grebert	310	13	60		1	Inspector.
"	"	James Brown	452	10				"
"	"	C. G. Phemister	88	17	30			"
"	"	E. G. Chaseling	183	10	1			"
"	"	Michael Roache	158	8	35		6	"
"	"	Patrick Roache		2	40			"
"	"	George Watt	153	13	22		2	Police.
Eatonswill	Grafton	John Brown	16,650	50	1,200			Inspector.
Esk Island	Palmer's Island	H. S. Searle	96	2	6		2	Police.
"	"	Wm. Foster	26	9	4			Inspector.
"	"	John Carey	290	8	70			"
"	"	James Ellem	397	18	80			"
"	"	D. Benham	74	6	20			"
"	"	Wm. Ellem	200	1				"
"	"	Timothy Crowley	88	4	33			"
"	"	G. L. Martin	97 $\frac{3}{4}$	10	15		2	"
"	"	Samuel Morgau	160	11	12		1	"
"	"	John M'Donald	81	10	26			"
"	"	Wm. Morgau		3	7		1	"
"	"	Walter Baker	67 $\frac{3}{4}$	15	17		25	"
"	"	James Morton	150	7	16			"
"	"	Patrick Morrissey	64 $\frac{1}{2}$	18	19			"
"	"	Peter M'Hugh	71	3	7		7	"
"	"	Edward M'Clear	69	5			3	"
"	"	T. J. M'Clear		4	4			"
"	"	Michael Kennedy	70	3	8			"

APPENDIX 2—continued.

Name of Holding in alphabetical order	Post Town of Holding.	Name of Occupier.	Acreage.	No. of Horses.	No. of Cattle.	No. of Sheep.	No. of Pigs.	To whom returned.
Grafton—continued.								
Esk Island	Palmer's Island	John Kennedy	54	4	6			Inspector.
Ermington	South Grafton	James Rooke	186	10	50		10	"
Fern Glen	Copmanhurst	P. Walker	405	18	18			"
First Falls	Gerrymberryn	Thos. Niland	50	7				"
"	"	A. Niland	90	15	16			"
"	"	George Higham	64½	5				"
"	Eagle Park	R. Chaseling		3				"
"	"	Thos. Holmes	90	6	8		6	"
"	"	J. F. Anderson	291	6	12			"
"	"	Thos. Higham	120	5	7			"
"	"	Kenneth Chaseling		3				"
"	"	James Holmes	80	10	50		5	"
"	"	H. J. Baker	20	11	11			"
"	South Grafton	Thos. Holmes	60	6	8		6	Police.
Freshwater Run	Palmer's Island	J. Schwepp	42	2	2			"
Gergarm	South Grafton	Daniel Carlton	640	5	60		3	"
"	"	John B. Carlton	17,620	35	150		23	"
Glenacagh West	"	Fredk. Kelly	8,946	20	100		4	"
"	"	Edward Gillett	8,871	10	150		9	"
"	"	John Gillett	160	5	14			"
"	"	George Kelly	8,746	15	50			"
"	"	Patrick Neale	492	25	250			"
Gerrymberryn	Gerrymberryn	James Weller	99	5	8		3	"
Glenlove, Guy Fawkes	South Grafton	L. M'Intyre	640	8	44	640	7	"
Glenfernagh, Guy Fawkes	"	Jas. Williamson	10,000	6	350			"
Greenwich	"	Thos. Freeman	1,500	80	900			"
"	"	"	980	10	40			"
"	"	Wm. Mowle		20	20			"
Great Marlow	Grafton	Mary Hewitt		5	4			Inspector.
"	"	Henry Gerrard	515	30	200		4	"
"	"	Thos. Hewitt		9		9		"
"	"	E. M. Hewitt		4	2			"
"	"	Frank Hewitt		7	7			"
"	"	T. M. Hewitt		4	6			"
"	"	Albert Eggins	56	8	3		4	"
Glenugio	South Grafton	Thos. Allen	19		14			"
"	"	Michael Cohen	25,000	50	600			"
"	"	George Roberts	320	6	20			"
"	"	Duncan M'Farlane	674	5	80			"
Glimpton Park	Ulmarra	Joseph Collett	700	60	200	100		"
Glenisg Farm	Rocky Mouth	Angus M'Donald	101½	10	15			"
Goodwood Island	Palmer's Island	Patrick Abern	90	4	10			"
"	Chatswell	Archibald M'Donald	43	2	3			"
"	"	Duncan M'Donald	100	3				"
"	Iuka	Thos. Kearins	200	3	15			"
"	Palmer's Island	Peter M'Donald	100	5	10			"
"	"	Ann M'Aulay	87	1	7			"
Gordon Brook	Grafton	Nicholas Heldt	90	3				"
"	"	Thos. H. Smith	85,000	160	7,200	90	2	"
"	"	Theodore Hammott	120	3	5			"
"	"	Anson Rothery		1				"
Grafton	"	Wm. Crouch	10	3	1			"
"	"	J. A. Holmsten	2½	2			2	"
"	"	Hy. Kenning	3	1				"
"	"	M. Zeitch	3	3	2			"
"	"	John O'Sullivan	2	10	7			"
"	"	John Taylor	40	6	12			"
"	"	Louis Fisher	5	4	14		2	"
"	"	August Hensel		3				"
"	"	Wm. M'Cormack		1				"
"	"	Thos. Garvin		2				"
"	"	Fred. Doberer	2	3				"
"	"	Hy. Clements	1	5	5			"
"	"	Wm. Johnson	2	4	1			"
"	"	Charles Auld		1				"
"	"	John Baker		2	7			"
"	"	C. Sanders, junr.		4	1			"
"	"	A. W. Barnier	40	6	6		3	"
"	"	Dean & Co.	1½	4			1	"
"	"	M. J. Connor	2½	2	1			"
"	"	John M'Donald		2	12			"
"	"	T. T. Sellar	1	1	1		3	"
"	"	Robt. Robinson	2	2	1		2	"
"	"	F. C. Sanders		3				"
"	"	John Wunderlich	1	2			1	"
"	"	A. L. M'Dougall	½	3				"
"	"	Franz Miller		5				"
"	"	James H. Gibson		2				"
"	"	George Baldwin	30	5	4		5	"
"	"	Samuel Denton	2	2	2			"
"	"	James Howison	2	5				"
"	"	W. T. Rabone	1½	2				"
"	"	Timothy Mullane	8	2	2		3	"
"	"	P. Decry	1	6				"
"	"	E. P. Samson	1	1				"
"	"	H. Gunthorpe	3	20	7			"
"	"	J. A. M'Intosh	4	1	4			"
"	"	G. A. Hyde		1				"

APPENDIX 2—continued.

Name of Holding in alphabetical order.	Post Town of Holding.	Name of Occupier	Acreage.	No of Horses.	No of Cattle	No. of Sheep.	No. of Pigs.	To whom returned.
*Grafton—continued.								
Grafton	Grafton	J. Bratfield	1	1	2			Inspector.
"	"	Henry Thorpe	1		5			"
"	"	J. Davies	2	2	1			"
"	"	J. W. Maxted	1	2				"
"	"	Peter Manning	3 $\frac{1}{2}$		13			"
"	"	Wm. Douglas	1	5				"
"	"	James Holliday	1	1				"
"	"	James O'Keeffe	1 $\frac{1}{2}$	6	1	2	2	"
"	"	W. Chaseling	2	5	1			"
"	"	Henderson & Mansfield	1	3				"
"	"	D. Henderson	1 $\frac{1}{2}$	3				"
"	"	J. Cumming & Sons	2	5				"
"	"	L. F. Bennand		2				"
"	"	John Carson	1	2				"
"	"	Frank Dean	1	5	2			"
"	"	Robert Laing	2	3				"
"	"	George Barmner		8	5			"
"	"	Montagu Walker	1	1				"
"	"	Robert Archer	50	4			2	"
"	"	S. A. Southron	1	4				"
"	"	J. O. Burgess	1	10				"
"	"	Timothy Morrissey	2 $\frac{1}{2}$	6				"
"	"	A. Jackson		4				"
"	"	A. M. M'Donald	7	5	9			"
"	"	Ann Cameron	1		18			"
"	"	E. Layton	1	3	1			"
"	"	John Daley		5				"
"	"	F. W. Chapman	11	13				"
"	"	James Laird	1	15				"
"	"	A. Haynes	1	2				"
"	"	A. Campbell	2	2	2		2	"
"	"	M. Rush	16	7	1			"
"	"	Charles Page	1		2			"
"	"	J. M'Creddie		2				"
"	"	Thos. Browne	2 $\frac{1}{2}$	1	6		1	"
"	"	E. W. Mackay	7	4				"
"	"	Kasper Hinkle	1		2		2	"
"	"	Patrick Mullane	1 $\frac{1}{2}$		8			"
"	"	C. O'Sullivan		3				"
"	"	R. Palmer	2 $\frac{1}{2}$	1	6		3	"
"	"	H. Dalby	1	2	2		2	"
"	"	D. M'Lennon	1	3	3			"
"	"	Fredk. Englert	1		2			"
"	"	F. P. Huxham	1	4	2			"
"	"	Thos. Englert	1		2			"
"	"	Conrad Reimer	1	6				"
"	"	Caspar Geise	3		2		2	"
"	"	John Lange	6	3	5		2	"
"	"	Mrs. Branch	1		4			"
"	"	George Grohs	1		4			"
"	"	Samuel Sec	2 $\frac{1}{4}$	2	2		3	"
"	"	Percy Stevens		1				"
"	"	S. H. Blackman		1				"
"	"	W. Attwater	10	14			3	"
"	"	W. H. Fraser		1				"
"	"	Alex. M'Phee	43 $\frac{1}{2}$	10	18		1	"
"	"	Charles Page	2 $\frac{1}{2}$		4		3	"
"	"	John Miller, junr.	2 $\frac{1}{2}$	1	1			"
"	"	Maurice O'Keefe		8				"
"	"	Thos. Dillon	1	2				"
"	"	M. Flintoff	1	1				"
"	"	Wm. Sanders	4 $\frac{1}{2}$	1	4			"
"	"	L. Stuhlert		1	2			"
"	"	J. H. Munro	3 $\frac{1}{2}$	9				"
"	"	Charles Sanders, senr.	1	2				"
"	"	M. M'Donough	4	7				"
"	"	E. Finn	1	1				"
"	"	Christian Lange	5 $\frac{1}{2}$	1	6		2	"
"	"	George Eccleston	1 $\frac{1}{2}$		3		2	"
"	"	Arnold Rothschild	5	10				"
"	"	G. C. Syer		2				"
"	"	John Schneider	5	6	14			"
"	"	John Goodenough	5	3	14		3	"
"	"	F. Klaus	1	2				"
"	"	Robert Burkhardt	1 $\frac{1}{2}$	4				"
"	"	Franz Venator	1	1				"
"	"	Joseph Bear	3	3	3			"
"	"	C. T. Burkhardt	2	7	23		3	"
"	"	Margaret Wright	1		14			"
"	"	B. Cohen	1	2				"
"	"	Edmund Hockley		1				"
"	"	John Bollard	1	1				"
"	"	Wm. Knott	30	2	20			"
"	"	E. J. Cox, junr.	2 $\frac{1}{2}$		3		1	"
"	"	P. R. Donaldson	20	18	15			"
"	"	John Hussey	1	1				"
"	"	A. Fischer	1	2				"
Great Marlow		Norman M'Leod	125	12	50			"

APPENDIX 2—continued.

Name of Holding in alphabetical order.	Post Town of Holding.	Name of Occupier.	Acreage.	No. of Horses.	No of Cattle.	No. of Sheep.	No. of Pigs.	To whom returned.
<i>Grafton—continued.</i>								
Great Marlow	Grafton	W. Clarke	1		2			Inspector.
"	"	Hugh M'Donald	225	30	60			"
"	"	S. Bondfield	1 $\frac{1}{2}$	3			3	"
"	"	Alex. Cameron	115	11	10			"
"	"	A. Sutton	1 $\frac{1}{2}$	3	5			"
"	"	Allan Cameron	107	20	35			"
"	"	E. Kritch	1	3	3			"
"	"	John Crispin, junr.	16	3	3		1	"
"	"	Wm. Evans	24	3	3			"
"	"	Harry Smith	632	17	103		2	"
"	"	H. M'Aughy	104	8	60		10	"
"	"	M. Considine	70	15	10			"
"	"	Hugh M'Lachlan	228	13	45		2	"
"	"	James Curtin	20	6	17		6	"
"	"	Louis Klaus	56	5	3		2	"
"	"	Wm. Murphy	49	6	30		6	"
Grafton	"	W. Kinnear	14	13				"
"	"	H. J. Switzer		1				"
"	"	T. Bawden	10	11	10	2	2	"
"	"	George Bratfield	3 $\frac{1}{2}$	3				"
"	"	W. Green	10	5	2			"
"	"	W. Green, junr.			3			"
"	"	Mary Coulter	25	4	25		1	"
"	"	L. Oakes	2 $\frac{1}{2}$	4				"
"	"	Wm. Smith	15	8	5		7	"
"	"	D. Harkey	1	2				"
"	"	James Buckley	38	4	10		4	"
"	"	John Baths	1		3			"
"	"	George Wunderlich	1 $\frac{1}{2}$	1				"
"	"	Thos. Quirk		2				"
"	"	John O'Meally	50	6	30		12	"
"	"	Mrs. John Miller	4	1	3			"
"	"	W. H. Alderson	63	19	85	300	70	"
"	"	W. H. Bailey	1	1				"
"	"	G. F. Schonbein	145	20	100		2	"
"	"	Alg. A. Cohen		2				"
"	"	C. Duggan	200	20	18	70	40	"
"	"	Mary Sands	10	1	11			"
"	"	M. R. Oakes		1				"
"	"	Joseph Adam	1 $\frac{1}{2}$	3	1			"
"	"	H. Eggins, senr.	117 $\frac{1}{2}$	8	20		19	"
"	"	George Crispin	22	3	3		3	"
"	"	F. Carr	2 $\frac{1}{2}$	2	6		2	"
"	"	Isaac Mackay	2	2				"
"	"	James Sheehan	3 $\frac{1}{2}$	7	2		1	"
"	"	J. H. B. Merrifield		3				"
"	"	C. Kleindeinst.	4 $\frac{1}{2}$		2			"
"	"	James Ross	30	1				"
"	"	Mrs. C. Coyle	3		3		1	"
"	"	D. M'Kenzie	1	2			1	"
"	"	A. Murray	1 $\frac{1}{2}$		6		1	"
"	"	George Llewellyn	1 $\frac{1}{2}$	3	1			"
Great Marlow	"	W. Gulliford	145	10	32		1	"
"	"	F. Layton	9	6	9		2	"
"	"	John James	3	2	2			"
"	"	R. F. Becher	1	1	4			"
"	"	J. Ferguson	9	5	9			"
"	"	J. H. Backas	1 $\frac{1}{2}$	1	2			"
"	"	E. Birkenshaw	5	3	6		2	"
Grafton	"	Thos. Birkenshaw	2	1	3			"
"	"	P. L. Fraser	8	2				"
"	"	J. O. Fraser		2				"
Great Marlow	"	B. Conaghan	34	7	30		12	"
"	"	James Barnier	125	22	55		25	"
"	"	John Godbee	40	6	2			"
"	"	W. Haines	50	4	4		4	"
"	"	W. Buckland	40	5	2			"
"	"	Robert Sanderson	70	8	10		16	"
"	"	W. Bultitude	90	8	10		6	"
"	"	F. Norman	52	7	9		3	"
"	"	Richard Ellen	90	8	12		20	"
"	"	Jeremiah Donohoe	63	8	20		11	"
"	"	R. Ellen, junr.	48	6	5		5	"
"	"	John M'Mahon	54	7	20			"
"	"	V. Klaus	13	3	1			"
"	"	John Crispin, senr.	5	1	2		3	"
"	"	John Brunder	2 $\frac{1}{2}$	1				"
"	"	G. A. Gray & others	120	4	56		3	"
"	"	F. Krieger	4	4	3		2	"
"	"	Jacob Beckman	2 $\frac{1}{2}$		2			"
"	"	Edw. Smith	27	4	8		3	"
"	"	Jacob Rider	31 $\frac{1}{2}$	5	2		6	"
"	"	D. Prindible	80	10	30		11	"
"	"	John C. Schmidt	3	1	1			"
"	"	John Murphy	45	7	17		12	"
"	"	Thos. Hadfield	63	8	17		2	"
"	"	Alex. Livingstone	10	3	2		1	"
"	"	Duncan M'Farlane	37	8	20		12	"

APPENDIX 2—continued.

Name of Holding in alphabetical order.	Post Town of Holding.	Name of Occupier.	Acreage.	No. of Horses.	No. of Cattle.	No. of Sheep.	No. of Pigs.	To whom returned.
<i>Grafton—continued.</i>								
Great Marlow.....	Grafton.....	Rudolph Schaeffer.....	5	2	2	3	Inspector.
"	"	Wm. James.....	9½	2	4	2	"
"	"	Jacob Kempnich.....	15	7	7	"
"	"	Franz L. Dietz.....	20	5	8	"
"	"	P. Sieberrick.....	25	1	8	"
"	"	John Woodward.....	9	2	2	"
"	"	Stephen Paine.....	17½	2	3	3	"
"	"	Wm. Tapper.....	40	2	10	2	"
"	"	John Bailey.....	93	6	12	17	"
"	"	James Bailey.....	2	7	5	"
"	"	Thos. C. Wood.....	158	14	62	4	"
"	"	Edw. Bailey.....	35	6	30	7	"
"	"	John Llewellyn.....	35	6	6	9	"
"	"	Patk. Murphy.....	58	4	15	4	"
"	"	David Martin.....	48½	8	16	"
"	"	Joseph Gearey.....	35	7	6	2	"
"	"	J. Egging.....	70	6	8	15	"
"	"	John Brown.....	8	7	"
"	"	A. M'Lean.....	20	9	16	"
"	"	Irwin Leonard.....	50	7	15	10	"
"	"	Claudius Barnier.....	58	13	93	1	12	"
"	"	Thos. Barnier.....	24	4	2	2	"
"	"	John Smith.....	103	8	15	7	"
Grafton.....	"	Timothy Clancy.....	4	Police.
"	"	Denis Shea.....	7	"
"	"	J. H. Cooke.....	½	2	5	3	"
"	"	H. H. Saunders.....	1	"
"	"	John I. Smith.....	5	"
"	"	Wm. Stuckey.....	½	1	"
"	"	John Merrifield.....	3	"
"	"	Nancy Jones.....	1	1	4	"
"	"	Joseph Douglas.....	1½	1	"
"	"	Alfred Myhorn.....	1	1	2	"
"	"	Joseph Meillin.....	8	4	2	1	"
"	"	Wm. Crouch.....	10	3	1	"
"	"	Hugh M'Neish.....	2½	2	"
"	"	Eva Oberfurdember.....	5	2	1	"
"	"	E. Feddurun.....	5	1	5	"
"	"	Donald Cameron.....	18	4	"
"	"	George Fischer.....	6	1	7	2	"
"	"	Thomas Smith.....	20	3	"
"	"	T. Thompson.....	13½	8	20	4	"
"	"	Daniel Duggan.....	2	"
"	"	A. T. Kimpton.....	7	"
"	"	George Hughes.....	1	"
"	"	W. B. Hoffenden.....	1	"
"	"	Edwin Haynes.....	½	4	1	"
"	"	J. C. Flanders, junr.....	2	"
"	"	Patrick Manning.....	¼	2	"
"	"	R. F. Savell.....	½	2	"
"	"	G. Noonan.....	2	"
"	"	A. M'Dougall.....	1½	2	"
"	"	Ch. Giovanelli.....	1	"
"	"	Sarah M'Covey.....	1	"
"	"	C. G. Walsham.....	½	10	"
"	"	C. Sanders, junr.....	4	1	"
"	"	L. W. Mathews.....	4	"
"	"	L. W. Lorwenthal.....	1	1	2	"
"	"	W. F. Horne.....	5	"
"	"	Wm. Clare.....	1	2	3	"
"	"	James Alverson.....	½	1	2	"
"	"	F. Lawrence.....	4	"
"	"	Patk. Conly.....	3	"
"	"	Edward Harkness.....	½	2	4	"
"	"	Josiah Stevenson.....	2	"
"	"	E. J. Laman.....	¼	1	"
"	"	Adam Harris.....	1	"
"	"	Stephen Green.....	2	"
"	"	Richard Barrett.....	1	"
"	"	Herman Schaffer.....	½	1	1	2	"
"	"	G. Giovanelli.....	3	1	"
"	"	Cecil Pennefather.....	½	6	"
"	"	Wm. Douglas.....	5	"
"	"	C. C. Greeuway.....	2	2	1	1	"
"	"	F. C. Sanders.....	3	"
"	"	A. Fairweather.....	1	"
"	"	James Thompson.....	3	"
"	"	E. J. Statham.....	½	9	6	"
"	"	Thos. Haining.....	1	2	"
"	"	Thos. Winkley.....	3	2	"
"	"	Adelaide Stokes.....	2	"
"	"	J. H. Baker.....	5	8	"
"	"	John Ballard.....	1	"
"	"	Frank Noonan.....	2	3	"
"	"	John Saxon.....	5	"
"	"	Thos. F. Supple.....	2	"
"	"	S. Attworth.....	1	6	12	"
"	"	R. B. Wadge.....	1	1	"

APPENDIX 2—continued.

Name of Holding in alphabetical order.	Post Town of Holding.	Name of Occupier.	Acreage.	No. of Horses.	No. of Cattle	No. of Sheep.	No. of Pigs.	To whom returned.
Grafton—continued.								
Grafton	Grafton	L. F. Burkhardt			4			Police.
"	"	John Reimer		4				"
"	"	Samuel Powell	$\frac{1}{2}$		1			"
"	"	Henry Pratt		3				"
"	"	John J. Smith		1	2			"
"	"	J. G. Zebb		1				"
"	"	Tam, Ren, & Co.		1				"
"	"	J. W. Maxted	$\frac{1}{2}$	2				"
"	"	Peter Park		1				"
"	"	James Henson		2				"
"	"	L. W. Graham		1				"
"	"	King George		2				"
"	"	Wm. George		1	2			"
Great Marlow	"	Jane M'Donald	19	10	9			"
"	"	Cornelius Dugan	20	4				"
"	"	John Humphreys	38 $\frac{1}{2}$	6	3			"
"	"	Robert Dickson	30	6	4		7	"
"	"	P. Sheahan	20	4	4			"
"	"	Thos. Sheahan	26	2				"
"	"	Thos. Ford	50	11	30		9	"
"	"	John E. Smith	12 $\frac{1}{2}$	3				"
"	"	James Gill	15	4	1		1	"
"	"	Thos. Kemp	2 $\frac{1}{2}$	3				"
"	"	John Norman	5	4	2			"
"	"	John Zeitsch	1	1	3			"
"	"	Louis Adrian	2 $\frac{1}{2}$	5	5			"
"	"	James Murphy		1				"
"	"	L. M'Lean		7				"
"	"	Frank M'Fadden	85	8	6			"
"	"	Andrew Gosper		1				"
"	"	John Egan		4				"
"	"	F. Wood		3	10			"
Grafton	"	W. J. Corcoran		1	2			"
"	"	G. Stelzer	$\frac{1}{2}$		1			"
"	"	W. G. Mackney		3				"
"	"	L. Branch	$\frac{1}{2}$		4			"
"	"	H. G. Batty		3				"
"	"	T. A. Rudd		4				"
"	"	E. A. Smith		1				"
Great Marlow	"	Charles Smith	35	9	9			"
"	"	Wm. Tarrant	46	3	16		10	"
"	"	Samuel Eggers	50	4	2		10	"
"	"	Hannah Kratz	44	5	12		6	"
"	"	F. Barnier	43	30	30			"
"	"	John Parker	45	14	3		1	"
"	"	G. Lynch	33	4	2		2	"
"	"	Wm. Duggan	49	3	10		1	"
"	"	John Farrell	430	8	50		1	"
"	"	David Lynch	144	13	36			"
"	"	Thomas Beard	85	2	28		10	"
"	"	Michael Duggan	80	9	21		7	"
"	"	John Ford	67	11	10		2	"
"	"	James Paine, senr.	64	8	30		7	"
"	"	John Klohr	82 $\frac{1}{2}$	1	12			"
"	"	S. Crowther	80	11	14		2	"
"	"	Richard Burkhardt	100	5	12			"
"	"	Reuben Gear	27	4	3			"
Grafton	"	James Keegan		1	1			"
"	"	Adelaide Winberg			10			"
"	"	George Hammel	$\frac{1}{2}$	1				"
"	"	James Hutchings		10	10	400	40	"
"	"	George Stokes		2				"
"	"	C. Y. Mackie		1				"
"	"	John Bender, junior	19	9	22		4	"
"	"	Frank Norrie	3	2	2		2	"
"	"	Margaret Kelly	1 $\frac{1}{2}$	3	6		1	"
"	"	H. A. Volckinz	2	1				"
"	"	Ellen Duggan	1	1	7		2	"
"	"	Paul Marcolino	3 $\frac{1}{2}$	2	1			"
"	"	John Giese	1	2			1	"
"	"	C. F. N. North	5 $\frac{1}{2}$	8				"
Glenugie	South Grafton	Thos. Bailey	50	3	16			"
Gordon Brook	Grafton	H. Winter	35	8			4	"
Glenreagh	"	P. Maguire	40	10	10		12	"
"	"	G. C. Sweeney	500	5				"
Glenugie	South Grafton	Wm. Brown	200	4	1			"
Goodwood Island	Palmer's Island	Wm. Meagher	58	3	4		2	"
"	"	A. G. Collon	44	2			2	"
"	"	Robert Brown	233	5	34			"
"	"	W. E. Ireland	166	6	12		4	"
"	Chatsworth	G. Morrison	99	4	6			"
"	Palmer's Island	James Syme	40	2	13			"
Great Marlowe	Grafton	Daniel Collins	140 $\frac{1}{2}$	12	15		5	Inspector.
"	"	James Egans	28	6	3		2	"
"	"	Reuben Ellen	28	1	2			"
"	"	Jobu Duggan	210 $\frac{1}{2}$	9	140		10	"
"	"	Stephen Adrian	80	15	50			"
"	"	G. Robinson	20	2	8			"

APPENDIX 2—continued.

Name of Holding in alphabetical order.	Post Town of Holding.	Name of Occupier.	Acreage.	No. of Horses.	No. of Cattle.	No. of Sheep.	No. of Pigs.	To whom returned.
<i>Grafton—continued.</i>								
Great Marlowe	Grafton	Wm. Leonard	3	8	6		12	Inspector.
"	"	Samuel Barnier	125	10	20		6	"
"	"	Thos. Eggins	40	7	8		7	"
"	"	John Jenkins	53	5	14		2	"
"	"	Edward Bender	55	3	21		2	"
"	"	John Maclean	35	7	4			"
"	"	Thos. Egan	126	20	45		6	"
"	"	James Paine, junior	64	7	40		7	"
"	"	Benjamin Paine	28	2	3		7	"
Glenraagh	South Grafton	James Swoney	20,648	40	600		66	"
Great Marlowe	Grafton	Wm. Ford	63	12	40			"
Grafton	"	F. Purdie	1	2				"
"	"	John See & Co.	5	3				"
"	"	Trustees G. Common	1,200	71	58			"
Harwood Island	Harwood	Geo. Lowe	20	2	15		1	Police.
"	"	Wm. Cooper	17	2				"
Halfway Creek	South Grafton	Theodore Styre	80	1				Inspector.
"	"	Ernest Seiler	482	5	9		4	"
Harwood Island	Maclean	Allan Cameron	119	8	12			"
"	Harwood	John Nicholson	216	8	20			"
"	"	Bruce A. Hart		1				"
"	"	Thos. C. Beale		1				"
"	"	John M'Donald	46	3	4			"
"	"	Donald M'Millan, jun.	160	5	17			"
"	"	Ludwig Lanfer	47		12			"
"	"	Kenneth M'Millan	101	4	16			"
"	"	John M'Lachlan	142	2	26			"
"	"	L. M'Neil	87	10	4			"
"	"	Hector M'Fadyen	62	5	7			"
"	"	David Millar	90	5	2			"
"	"	R. M'Aulay		4	1			"
"	"	Col. Sugar R. Co.	40	4				"
"	"	C. N. Stephen		1				"
"	"	Fredk. French	40	2				"
"	"	Charles Lave	138	4	3			"
"	"	John M'Phee	163	5	12			"
"	"	Thos. Everest	98	10	31			"
"	"	Thos. Robson	147	7	20			"
"	"	Thos. Robson, jun.	80	2	2			"
"	"	Michael Ryan	139	5	21			"
"	"	R. M'Aulay	66	3	6			"
"	"	Angus M'Innes	20	2	3			"
"	"	John Hurley	3	1	1			Police.
"	"	James Somerin	50	8	4			"
"	"	Thos. Dorrington	40	3	4			"
"	"	Wm. Jones	41	2	5			"
"	"	James M'Millan	40	3	6		1	"
"	"	Thos. Jackman	40	3				"
"	"	Myles Black	458	8	30		2	"
"	"	W. Bultitude	168	5	15			"
"	"	H. Weston	129	3	4			"
"	"	Hy. Frafe	102	2	20		1	"
"	"	John Shamandy	84	4	15		2	"
"	"	Richard Maher	82	4	12		2	"
"	"	Wm. Brown	14	1				"
Halfway Creek	South Grafton	G. Rediger	80	1				"
"	"	Gollhelf Redigeir	100	1				"
Harwood	Harwood	Michael O'Connor	174	8	20		2	"
Harwood Island	"	A. Smith	20	3	5			Inspector.
"	"	Thos. Wright	30	2				"
"	"	James French	26	2	6			"
"	"	Charles Gillies	20	4	14			"
"	"	J. M'Rae		1	3			"
"	"	Ludwig Werth	57	5	7			"
Hernani	South Grafton	Edward Hargrave	23,000	40	1,600	120		"
Iluka	Iluka	Catherine M'Lean			8			"
"	"	W. E. Graham		1	2			"
"	"	Wm. Peoples	80	1	14			"
"	"	John Sanderson		3	4			"
"	"	M. S. Maclean		2	1			"
"	"	John Wallace			6			"
James Creek	Maclean	James Davis	39	3				"
"	"	Allan Cameron	80	3	16			"
"	"	Thos. Fitzpatrick	40	3	2			"
King's Island	Rocky Mouth	Thos. Fitzpatrick	40	3	2		1	Police.
King's Creek	Lawrence	John H. Ebeling	52	4	7			"
"	"	James Pringle	45	9				"
"	"	James Boyle	124	2	20			Inspector.
"	"	J. Kavanough	50	1	4		2	Police.
"	"	Robert Boyle	20	2	2			Inspector.
"	"	E. H. Reeves	103	5	20		15	Police.
"	"	George Small	80	6	16			Inspector.
"	"	C. Sheehan	103	7	30			"
King's Island	"	Thos. Comerford	60	5	14			"
King's Creek	"	Donald Nicholson	113	10	17			"
"	"	James Boyle, junr	130	2	13			"
"	"	Henry Law	110	9	27			"
Kangaroo Creek	Kangaroo Creek	Joseph Kemp	80	4	40		1	"

APPENDIX 2—continued.

Name of Holding in alphabetical order.	Post Town of Holding.	Name of Occupier.	Acreage.	No. of Horses.	No. of Cattle.	No. of Sheep.	No. of Pigs.	To whom returned.
Grafton—continued.								
Kangaroo Creek	Burrangong	S. Chadwick	160	1				Police.
"	"	Richard Crabbe	40	2	40			Inspector.
"	"	Phillip Shea	205		18			Police.
"	"	Wm. Hazard	79	5	40		2	Inspector.
"	"	William Hay	300	4	12			Police.
"	"	Wm. Cowan	1,096	40	30			Inspector.
"	"	James Lardner	140	1				Police.
"	"	Robt. Hutton	800	30	140		50	Inspector.
"	"	John Avery	160	2	4			Police.
"	"	Thos. Maxwell	2,800	30	500			Inspector.
"	"	Thomas Mills		4	25			Police.
"	"	Thos. Pitkin	1,273	17	280		50	Inspector.
"	"	W. J. Perrett	963	10	50		2	"
"	"	John Hay	300	15	80		12	"
"	"	Alex. M'Gregor	310	8	50		30	"
"	"	P. Ryan	480	5	80		6	"
"	"	G. H. Everingham	280	7	2			"
"	"	E. Baker	192	12	100			"
"	"	Charles Avery	120	10	30			"
Lower Lawrence	Lawrence	M. M'Pherson	250	10	40			Police.
Lawrence	"	H. Dawson	8	15	10			Inspector.
"	"	Gertrude L. Davison		6	5			"
Lanark Lodge	Lawrence	D. D. M'Bride, junr.	260	3	40			"
Lawrence	"	Jas. F. Murphy	160	7	3			"
"	"	Edward Davison	160	20	50	10		"
"	"	C. B. Dobbin	59	1	6			"
"	"	Jas. Law	40	20	10			"
"	"	Jas. Carey	34	4	2			"
"	"	T. E. Avery		3	1			"
"	"	Wm. Sedgwick		1				"
Lanark Lodge	"	D. D. M'Bride	16,000	21	1,131			"
"	"	J. F. M'Bride		5	50			"
"	"	K. M'Farlane		3	25			"
Lawrence	"	Peter Drummond	203	1	3			"
"	"	W. Pullen, junr.		4				"
"	"	James Green		2				"
"	"	Wm. Olive	3	16	3			"
"	"	James Ware	11	3	4		2	"
"	"	John Butcher	180	12	25			"
"	"	R. Nitingale		8				"
"	"	George Davison		5	3			"
"	"	James Walker	1	5	2			"
"	"	Gerald O'Connor	511	8	4			"
"	"	Simon Bathgate	40	6	6			"
"	"	Thos. Brown	56	4	12			"
"	"	Murdock Grahaam	90	12	26			"
"	"	James Davis		2				"
"	"	W. Everingham	89	8	5			"
"	"	Henry Denning	2½	6				"
"	"	Charles Morrissey	½	4	10			"
Lanark Lodge	"	D. M'Farlane		9	35			"
Levenstrath	South Grafton	John M'Pherson	170	4	30		6	"
"	"	Robinson Ellis	713	11	130			"
"	"	Angus Cameron		1	3			"
Lovedale	Lawrence	Elizabeth Campbell	78	12	4			"
Lower Southgate	"	Alexander M'Phee	36	8	26			"
"	"	James Morris	44	4			2	"
"	"	Thos. Parnell	200	6	40		5	"
"	"	Mary Ann Garrety	31	3	8			"
"	"	Reuben Doust	42	4	4		4	"
"	"	Mary J. Mitchell	14½	1	2		1	"
"	"	W. C. Doust	90	3	4			"
"	"	Edward Green	47	4	5			"
"	Brushgrove	Samuel Short	84	4	6		4	"
"	"	George Cox	144½	5	15		2	"
"	Lawrence	Francis Leary		8	30			"
"	"	John Eusbey	101	12	55		6	"
"	"	Mrs. Woods	65	9	20			"
"	"	Michael Ryan	100	10	25		10	"
"	"	Alexander Phillip	44	2	2		4	"
"	"	Wm. Eusby	40	6	30			"
"	"	Charles Lec	54	6	6			"
Lawrence	"	A. Henderson	½	4	2		8	"
"	"	Mrs. Perlie		1	3			"
Lower Lawrence	"	Thos. Butcher	34	2				Police.
"	"	John M'Nobb	14½	1	2			"
Lower Southgate	"	John Cloghessy	40	2			2	"
"	"	Neil M'Glinchy	50	2				"
"	"	P. C. Greaves	40	6	8		5	"
"	"	John Clark	40	3	2			"
"	"	John King	46	4			1	"
"	"	George Clarke	42	3				"
"	"	Wm. Rippon	40	6	20		5	"
"	"	A. M'Farlane	55	11	25		1	"
"	"	J. Archer	72	4	12		1	"
"	"	James Whitby	56½	7	23		3	"
"	"	J. H. Northcott	98	8	7		4	"
"	"	J. Jackson	100	7	12		3	"

APPENDIX 2—continued.

Name of Holding in alphabetical order.	Post Town of Holding.	Name of Occupier.	Acreage.	No of Horses.	No. of Cattle.	No. of Sheep.	No. of Pigs.	To whom returned.
Grafton—continued.								
Lower Southgate	Lawrence	W. Franks	80	8	Police.
"	"	Donald Stuart	65	6	12	17	"
"	"	G. Parnell	150	12	50	25	"
"	"	Donald Shaw	105	15	25	"
Morning Side	Rocky Mouth	D. & W. G. Shearer	215	14	40	"
Micalo Island	Palmer's Island	John Hartley	140	4	6	1	"
Mayondic Island	"	Thos. Maguire	65	2	5	"
Maryville	Ulmarra	W. Goodyer	440	16	200	"
Mangrove Creek	Palmer's Island	Patrick Gallagher	130	1	"
Mattior's Creek	South Grafton	Thos. Power	80	20	30	Inspector.
"	"	Wm. Power	212	34	"
Maclean	Maclean	W. J. Follbigg	2	"
"	"	E. Adam	1	"
"	"	James Emms	1	"
"	"	John M'Lachlan	1	4	"
Micalo Island	Palmer's Island	Sarah A. Baker	1,160	1	34	"
"	"	Wm. M. Baker	70	1	"
Mountain View	Grafton	Henry Maurice	170	3	26	2	"
Maclean	Maclean	M. North	216	2	20	"
"	"	J. N. Schwonberg	1½	2	"
Nana Creek	South Grafton	Ernest A. Vaw	2	Police.
Nymbodia	"	John Moran	5	16	"
"	"	John Burnell	200	8	"
"	"	Stephen Bucher	400	4	6	"
Newbold	Copmanhurst	W. A. B. Greaves	85,000	84	3,000	Inspector.
Narregai	Iluka	Giles Marsh	5½	8	"
"	"	W. Everson	43	2	5	"
Nunrabundi Hill Cottage	South Grafton	Alfred Jones	320	3	42	"
Nymbodia	"	Stephen Buchan	60,000	80	2,000	"
"	"	George Ellis	2,200	10	400	10	"
"	"	John Ward	283	2	30	"
"	"	Thos. Ward	1	"
"	"	James M'Aughey	270	8	48	"
"	"	Joseph Robinson	3	4	"
"	"	D. M'Aughey	250	8	60	"
"	"	Farquhar M'Lennan	140	12	100	15	"
"	"	Samuel Ellis	354	3	50	"
"	"	George Lacy	320	6	40	14	"
"	"	Wm. Ellis	164	4	40	"
"	"	John Graham	200	14	60	"
"	"	Tom Ellis	95	5	14	"
"	"	Wm. Sutton	2	4	20	"
"	"	Charles Ashborne	1	6	"
"	"	W. T. Sutton	1	2	"
Newbold	Copmanhurst	John C. Laycock	4½	10	100	"
Nymbodia	South Grafton	Joseph Ellis	380	2	Police.
"	"	M. Clogher	40	7	40	80	"
"	"	W. Brown	40	4	16	"
"	"	Chas. Buchan	37	2	"
O.B.X. Creek	"	Wm. Rhodes	80	2	14	Inspector.
"	"	Jas. Ellen, junr.	130	6	22	"
"	"	Robt. Collins	120	8	24	"
"	"	Thos. Austen	320	13	44	5	"
"	"	Esther Mulligan	422	8	42	270	"
On Nymbodia	"	W. B. Jones	300	1	51	"
Orara	"	Wm. Wilcox, junr.	183½	1	4	"
"	"	Alex. M'Pherson	472	9	41	4	"
"	"	Hugh M'Pherson	40	20	20	"
"	"	John Faulks	193	4	18	"
"	"	John Faulks, junr.	378	4	20	"
"	"	John Welsh	310	8	60	20	"
"	"	John Cowling	180	6	30	10	"
"	"	James Reynolds	200	12	40	8	"
"	"	Wm. Kelly	320	6	80	"
"	"	M. Dougherty	200	7	20	"
"	"	M. Mulgheaney	320	10	70	"
"	"	John Livermore	120	5	36	"
"	"	George Austen	91½	11	47	"
"	"	Thos. Rouse	200	4	8	"
"	"	Charles Wilton	81	2	8	"
"	"	P. Pery	160	4	20	"
"	"	Wm. Butters	150	4	12	5	"
"	"	George M'Lennan	200	6	50	1	"
"	"	W. F. Ansten	148	11	5	10	"
"	"	Richard Hayes	80	2	10	"
"	"	C. H. Crampton	100	2	25	"
"	"	J. H. Marshall	53	2	9	"
"	"	Donald M'Pherson	40	2	4	"
"	"	Joseph Faulks	300	3	20	"
"	"	Dugald M'Pherson	131	2	16	"
"	"	James Wells	100	1	50	"
"	"	Thos. M'Intosh	387	18	50	"
"	"	Alexander Walters	16	70	"
O.B.X. Creek	"	Charles Osborne	230	33	60	"
Orara	"	Edward Amos	360	8	30	1	Police.
"	"	James Moloney	509	7	50	11	"
"	"	Hugh Griffin	238	3	30	"

APPENDIX 2—continued.

Name of Holding in alphabetical order.	Post-Town of Holding.	Name of Occupier.	Acres.	No. of Horses.	No. of Cattle.	No. of Sheep.	No. of Pigs.	To whom returned.
Grafton—continued.								
Orara	South Grafton	Mathew Ellis	200	5	12			Police.
"	"	John Fincher	186	2				"
"	"	Henry Reid	80	5	40			"
"	"	Mary Tentfer	140	3	4		4	"
"	"	John Thompson	99	3			2	"
"	"	Albert Everingham		3				"
"	"	J. Wilson	100	1	5		8	"
O.B.X. Creek	"	John M'Grath	240	8	40		4	"
Orara	"	Abel Everingham	50	6	6			"
Pulginbar Creek	Copmanhurst	John Hosking	150	6	25		10	Inspector.
Palmer's Channel	Maclean	Allen M'Donald	80		2			"
"	"	W. Parkinson	83½	9	25			"
"	"	Finlay Cameron	135	4	8			"
"	"	Samuel Blanch	120	2	20			"
"	"	Alex. Cameron	125	5	11			"
"	"	Wm. M'Rae	193	8	30			"
"	"	A. Kempnich	83	5	11			"
"	"	Charles Schupp	373	5	8			"
"	"	Martin Schupp	46	3	5			"
"	"	A. Philp	140	2	18			"
"	"	Joseph Schipp	58	6	24			"
"	"	Alex. M'Dermid	146	9	25			"
"	"	S. M. Sutherland	44	4	5			"
"	"	Wm. Mackay	40	5				"
"	"	G. Green	93	4	15			"
"	"	Wm. Johnston	84	7	9			"
Palmer's Island	Palmer's Island	Jacob Umstater	85	3	8			"
"	"	James Want	94	7	9			"
"	"	George Johnson			10			"
"	"	Alex. M'Leod	86	3	8			"
"	"	Norman M'Donald		3	7			"
"	"	John Marchant	70	4	7			"
"	"	Fredk. Schipp	34½	1	10			"
"	"	Thos. Landrigan	53	7	10			"
"	"	Donaldson Kinnear	180	7	10			Inspector.
"	"	John M'Donald	126	6	12			"
"	"	A. H. Garven	430	7	20			"
"	"	Albert T. Garven	210	12	20			"
"	"	F. Carr	145	9	30			"
"	"	Wm. Phelps	123	2	15			"
"	"	Peter Ebeling	56	5	6			"
"	"	James Lowe	119	3	4			"
"	"	John Carter	367	20	80			"
"	"	Alexr. Ross	415	9	28			"
"	"	Alex. Ross		5	5			"
"	"	Wm. Carr	82	2	6			"
"	"	H. M'Lean	40	3	2			"
"	"	J. Kennally	47	4	20			"
"	"	James Loy	66	6	8			"
"	"	W. Heffernan	124	8	30			"
"	"	Wm. Knight	157	8	12			"
"	"	Hugh M'Dermid	46	4	50			"
"	"	Donald M'Dermid	5	8				"
"	"	J. M. Garven	180	10	10			"
Pillar Valley	Ulmarra	John M'Phail	590	3	200	20	17	"
"	"	A. M'Phail	80	2	20			"
Punch Bowl	Copmanhurst	Thos. Gaffin	141	7	4			"
Palmer's Island	Palmer's Island	Wm. Smith	52	4	9		4	"
"	"	Kenneth Kennedy	120	4	11			"
"	"	E. S. Atkins	123	5				"
"	"	Colin M'Donald	165	12	12			"
"	"	D. M'Phee	236	8	11		2	Police.
"	"	A. Carr	50	4	8		10	"
"	"	Joseph Edmondson	88	4			6	"
"	"	John Jones	40	6				"
"	"	John Jackman	168	9	20		7	"
"	"	Bridget Nolan	44	1	2			"
"	"	Foulgar Carr	152	1	30			"
"	"	Alex. M'Leay	47	1	7		1	"
"	"	John Fitzhenry	163	4	6		2	"
"	"	Margaret M'Donald	48	3	7		3	"
"	"	M. Landergan	166	5	10		10	"
"	"	Wm. Elder	103	7	20			"
"	"	S. G. Gray	119	4	20		3	"
"	"	Thos. G. Castle	147	7	16			"
"	"	Alex. M'Cowan	80	12	30			"
"	"	Wm. Ryan	47	5	12		4	"
"	"	R. Purcell	5		6			"
Palmer's Channel	"	Daniel Doaherty	45	3	12			"
"	"	John Marsh	480	15	40		4	"
"	"	Edward Gurde	45	4	9		4	"
Peak Farm	South Grafton	James Whitton	440	10	40		4	"
Paddy's Plain	"	Arthur Hewitt	104	7	60		20	"
"	"	Frederick Dillon		3			6	"
Palmer's Island	Palmer's Island	Angus M'Kenzie	80	3	5			"
"	"	Wm. M'Leay	52		10			"
"	"	Richard Barry	52	5	8		2	"
"	"	Wm. Carr	82	2	6		2	"

APPENDIX 2—continued.

Name of Holding in alphabetical order.	Post Town of Holding.	Name of Occupier.	Acreage.	No. of Horses.	No. of Cattle.	No. of Sheep.	No. of Pigs.	To whom returned.
<i>Grafton—continued.</i>								
Palmer's Island.....	Palmer's Island	Richard Hastwell	54	2	Police.
"	"	Wm. Johnston.....	84	6	9	2	"
Quirigo	South Grafton	W. A. Smith	19,200	20	1,000	Inspector
Ramornie	Grafton	C. G. Tindal	180	6,300	"
"	"	J. A. White	1	"
"	"	T. Smith	1	"
Reedy Creek	Maclean	John Williams.....	271	5	8	"
Rocky Mouth.....	"	J. M'Kenney	1	"
"	"	Duncan M'Innes	2	1	"
"	"	Dominic Coyle.....	1	6	2	"
Rosedale	Brush Grove.....	Hugh Connor	60½	5	"
Rocky Mouth.....	Maclean	Harris & Avery	1	4	"
Regent's Park	Grafton	J. E. Chapman	230	10	8	"
Rioby Park.....	South Grafton	Charles Ellis	678	16	150	15	"
Riverston	"	Isaac Kennedy.....	239½	20	45	2	"
Rocky Mouth.....	Maclean	S. M'Naughton	960	35	40	"
"	"	S. Norley	4	12	"
"	"	Wm. Newby	86	2	"
"	"	Charles Farlow	219	5	6	"
"	"	John Tysoe	3	"
"	"	James Cummins	½	6	6	"
Ramornie	"	H. Smith	120	4	10	19	1	Police.
Robert's Creek	Woodford Leigh	D. Archer	30	4	2	1	"
"	"	Allan M'Kinuon	94	10	15	4	"
"	"	A. M'Swan	60	7	"
"	"	W. H. Thompson	48	4	2	1	"
Rocky Mouth.....	Maclean	J. D. Silva	44	6	10	"
Robert's Creek	Woodford Leigh	James Buchanan	105	20	30	20	"
Romacko Island.....	Palmer's Island	Mark Wallace	50	6	"
Rocky Mouth.....	Maclean	James Badger	35	6	9	"
"	"	J. B. Ashe	3	2	"
"	"	Michael Maroney	1½	2	5	"
"	"	John Carr	300	15	20	Inspector.
"	"	A. Jarvis Hood	2	"
"	"	Charles Davis	246	5	21	"
"	"	Ed. Hattersley	½	1	"
"	"	B. H. Husband	½	1	2	"
"	"	Henry Connachie	1	"
"	"	Robert Blake	½	1	"
"	"	W. R. Baker	7	6	"
"	"	Joseph Brown	1	1	"
Romacko Island.....	Palmer's Island	Albert Baker	144	10	30	"
Rushforth	South Grafton	Thos. Lane	270	10	45	"
"	"	C. Winkler	15	7	10	"
"	"	P. Schumacher	90	6	17	"
"	"	Thos. Morrissey, senr.....	96	4	51	"
"	"	R. Schumacher	150	1	7	2	"
Sherwood	"	John M'Lennan	40	2	14	"
"	"	John Louergan.....	80	9	1	"
Shark Creek	Maclean	Hugh Cullen	160	3	10	"
"	"	Edward Bloomer.....	396	13	60	"
"	"	John Loughman	204	4	30	"
"	"	Thos. Maguire.....	280½	12	40	"
"	"	Thos Loughman	170	5	35	"
"	"	Michael M'Donnell.....	156	6	15	"
"	"	James O'Mara	41	4	15	"
"	"	Wm. Johnson	50	11	"
"	"	Timothy Corbell	160	4	5	"
"	"	John Mitchell	81	3	15	"
Snigorl.....	"	M'Aulay & M'Leod	320	12	38	"
Skinner's Swamp	South Grafton	Thos. Cartmill, junr.	120	4	16	"
"	"	J. Tierney.....	40	1	40	"
"	"	W. Morrow	4	6	8	1	"
"	"	Fredk. H. Hayes.....	40	3	5	2	"
"	"	Charles Cowling	186	10	40	4	"
"	"	Wm. Woods	261	6	40	1	"
"	"	Thos. Gingham	1	11	"
"	"	John Hayes, junr.	105	6	5	"
"	"	George Graham	½	5	42	"
"	"	Thos. Cartmill.....	200	10	20	6	"
"	"	John Cartmill	120	1	20	"
"	"	John Hayes	325	3	30	2	"
"	"	W. J. Murray	250	29	30	1	"
Smith's Creek	Copmanhurst	James Darcy	50	3	18	"
"	"	Wm. Lang	25	1	50	"
"	"	Mary Cameron.....	300	10	60	"
"	"	Thos. Bateman.....	40	1	10	"
"	"	D. Baillie	197	12	40	7	"
"	"	Archibald Cameron.....	404	16	80	10	"
"	"	Wm. M'Kee.....	300	10	40	"
"	"	H. Baillie	500	20	30	"
"	"	Thos. Carroll	203	12	35	"
"	"	David Baillie	230	3	60	"
South Grafton	South Grafton	Charles Reed	40	23	"
Southampton	"	George Ellem	607	21	60	21	"
"	"	Andrew Giles	5	"
"	"	George Ellem, junr.	52	11	18	11	"
"	"	John Cameron	241	59	139	"

APPENDIX 2—continued.

Name of Holding in alphabetical order.	Post Town of Holding.	Name of Occupier.	Acreage.	No. of Horses.	No. of Cattle.	No. of Sheep.	No. of Pigs.	To whom returned.
Grafton—continued.								
Southampton	South Grafton	Isabella M'Pherson	148	2	130			Inspector.
"	"	John Dennis	1	2	8			"
"	"	Henry Rowles	88	6	60			"
"	"	Timothy Hawthorne	93	21				"
"	"	J. O. Keefe	120	8	20		10	"
"	"	M. M'Cormack	38	5	4			"
"	"	W. Friar	250	12	50		2	"
"	"	John Chaseling	55	8	21		10	"
"	"	John Thos. Dixon	1	3	8			"
"	"	Annie M'Pherson			12			"
"	"	Mrs. J. Chaseling	50	2	1			"
"	"	H. Cameron	410	38	64			"
"	"	W. Dorrington	65	7	2			"
"	"	John Ellen, junr.		5	20			"
"	"	Thos. Dorrington	60	15	38		21	"
"	"	Job Woldon	128	6	10		8	"
"	"	James Harvey		5				"
"	"	Martha Moloney	36	11	60		6	"
"	"	J. C. Wilcox	115	2	4			"
"	"	F. M'Namara	78	6	32		10	"
"	"	Wm. Prindike	30	4	7		4	"
"	"	Henry Saker	99	7				"
"	"	James Dixon	108	8	40		10	"
"	"	John Perring	166	19	30		11	"
"	"	James Stuart	56	7	2			"
"	"	John Burns	560	30	60			"
"	"	John Dunn	227	16	35		5	"
South Arm	Tynedale	John O'Brien	147	5	25		2	"
"	"	Thos. Grainger	256½	10	21			"
South Grafton	South Grafton	J. L. Bosworth	1½	2				"
South Arm	Maclean	Patrick M'Mahon	119½	6	20			"
"	Tynedale	Anne Johnson	80	1	10			"
"	Maclean	Wm. J. Sinclair	167	4	23			"
"	"	Henry Watson	20	3	30			"
"	"	Donald M'Aulay	120	8	40			"
"	"	George Watson	570	8	50			"
"	"	Alex. M'Donald	172	6	18			"
"	"	Donald M'Donald		2				"
"	"	Dugald M'Intyre	114	5	25			"
Southampton	Grafton	Angus Battersby	217	4	4			"
South Arm	Maclean	T. A. Powell	60	9	2			"
"	"	Wm. M'Lennan	252	10	18			"
"	"	Terah Lee	51	6	10			"
South Grafton	South Grafton	S. Onslow	141	5	4			"
"	"	C. Wyatt	½	5	5			"
Southgate	Southgate	James Bowman	307	20	68		6	"
"	"	James Bowman, junr.	42	4	9		9	"
"	"	Wm. Johnston	70	7	5			"
"	"	C. Lickiss	435	7	52			"
"	"	Terah Lee	230	6	75		10	"
"	"	Hugh M'Donald	42	3				"
"	"	John Arnold	98	6	6			"
"	"	Henry James	133	6	13		3	"
"	"	George Finlay	30	10	20			"
"	"	Hy. Fraser	30	3				"
"	"	Thos. Berry	660	13	60			"
"	"	Thos. Berry, junr.	150	3	10			"
"	"	Benjamin Morris	46	6	3		1	"
"	"	David Doust	434	15	50		8	"
"	"	Tryphenia Short	70	9	8		5	"
"	"	John Lee	120	19	22		3	"
"	"	Richard Arnold	30	4	3		1	"
"	"	J. Matheson	25	3	35		1	"
"	"	Wm. Smith	260	25	30		7	"
Southampton	South Grafton	George Perling	400	20	20			"
Southgate	Lawrence	James Bathgate	110	13	25			"
"	Southgate	Samuel Cooper	40	9	9			"
"	Brushgrove	John Harrison	140	5	50		2	"
"	Southgate	David Lee	25	6	3		2	"
"	"	Thos. Philpott	2	1			1	"
"	"	Thos. Lattimore	27	4	4		10	"
"	"	E. Smith	10	2	4			"
"	"	Richard Donohoe	95	5	5		10	"
"	"	George Philps	28	4	22			"
"	"	Richard Paine	25	8	10			"
"	"	Edward Philps	60	7	9		2	"
"	"	J. Woodbery	36½	6	19		3	"
"	"	Walter Lee	54	5				"
"	"	John Cooper	143	2	2			"
"	"	Owes Ramsay	70	6	60		2	"
"	"	W. M'Glinchy	10	3				"
South Grafton	South Grafton	G. W. Neale	3	1				"
Southgate	Southgate	Alfred Bodley	50		2			"
"	"	C. Leeson	71	4	3		3	"
"	"	Henry Leeson	228	17	43		7	"
"	"	Edward Arnold	18	10	10			"
South Grafton	South Grafton	Wm. Brown	19	5	7			"
"	"	W. J. Hawthorne	230	20	6			"

APPENDIX 2—continued.

Name of Holding in alphabetical order.	Post Town of Holding.	Name of Occupier.	Acreage.	No. of Horses.	No. of Cattle.	No. of Sheep.	No. of Pigs.	To whom returned.
Grafton—continued.								
South Grafton	South Grafton	A. B. Gerard	3	20	20			Inspector.
"	"	Thos. Neale	3	3				"
"	"	Patrick Murphy	34	8	2		15	"
"	"	Patrick Cronan	37½	5				"
"	"	Duncan Bentson	127	12	25	130	60	"
"	"	Michael O'Keefe	14	2	4			"
"	"	James Wall	300	13	80			"
"	"	David Parkinson	51	2	14			"
"	"	P. M'Namara	5½	5	8			"
"	"	B. M'Monony	137	13	30			"
"	"	H. Wall	300	17	180		2	"
"	"	John Fuller	7	2	14			"
"	"	Freddk Ellem	2	13	13			"
"	"	John Welsh	5	10	10			"
"	"	W. Amos	86	6	30		8	"
"	"	George Orr	1	15	15			"
"	"	J. H. Amos	30	3	10			"
"	"	James Spring	1	4				"
"	"	Patrick Daley		7	2			"
"	"	A. Batty	1		3			"
"	"	B. Nunnicke	1	3				"
Sportsman's Creek	Lawrence	Thos. Hannah, junr.	21	2	7			"
"	"	John Hannah	40	4	20			"
"	"	David Hannah	100	2	8			"
"	"	J. D. Whalom	61	16	75			"
"	"	C. N. Child	52	5	3			"
Sherwood	South Grafton	J. S. M'Dougall	47,500	18	400			"
Spring Mount	"	James Foran	12,600	14	200		12	"
St. Clouds	"	Thos. Maxwell	85,120	4	800			C.P.S.
Sherwood	"	A. C. M'Dougall	100	6	40			Inspector.
Stockyard Creek	Copmanhurst	T. G. Hewitt	2,500	18	26	4		"
"	"	George Pocock	240	10	35			"
"	"	Patrick Oshen	231	11	42		7	"
"	"	Thos. M'Kee	540	16	70			"
South Arm	Maclean	R. Watts	29	2				Policec.
"	"	M. Garretty	24	2				"
"	"	G. Wyatt	90	8	8			"
"	"	Edward Lee	67	4	2			"
"	"	Wm. Stout	57	3				"
"	"	H. R. Lee	71	6	12			"
"	"	W. G. J. James	84	3	8			"
"	"	L. Klotz	47	2				"
"	"	Hector Cameron	40	4	12		2	"
"	"	James Gallagher	200	9	20			"
"	"	J. Cameron	87	5	17		1	"
Southgate	Southgate	Thos. M'Grath	25	5				"
"	"	Walter Bowman	330	20	75		12	"
"	Brushgrove	Mary M'Mullen	800	21	100		3	"
"	Southgate	Thos. Boothby	220	15	35		7	"
"	"	W. Kay	184	12	40		3	"
"	"	A. B. Norman	70	15	15			"
"	"	D. M'Phee	122	15	50			"
"	"	W. Clements	60	3				"
"	"	Lawrence Ryan	48	6	11		1	"
Sportsman's Creek	Lawrence	Joseph West	11	3	3		4	"
Southgate	Southgate	W. H. Cooper	15	2	2			"
"	"	Richard Apps	10	2				"
Sportsman's Creek	Lawrence	A. Cotton	85	22	2		18	"
"	"	R. Cotton	53	3	1		10	"
"	"	J. Murphy	80	10	8		2	"
Southgate	"	L. M'Donald	80	3	15			"
Shark Creek	Maclean	M. M'Donald	52	2	1			"
South Arm	Tynedale	John Biddle	85	5				"
Sportsman's Creek	Lawrence	John Leonard	120	6	20		2	"
Shark Creek	Maclean	W. E. M. Casson	200	1				"
"	Tynedale	A. H. Small	480	5	8			"
"	Maclean	Mary Connolly	440	14	8			"
"	"	D. Moloney	357½	18	30		3	"
Sportsman's Creek	Lawrence	M. O'Connor	25	3				"
Southgate	Southgate	Donald Stewart	27	11	5			"
Southampton	South Grafton	Wm. Fitzgerald	79½	6	25		14	"
"	"	Bernard Dogherly	28	8	12			"
"	"	Thos. Dwyer	21	6				"
"	"	W. Bellamy, senr.	30	12	3		1	"
"	"	Jas. M'Brien	44	4	6		7	"
"	"	John Pritchard	240	5	75			"
"	"	T. Foley	280	8	100		4	"
Stockyard Creek	Copmanhurst	C. Peoples	240	13	13		4	"
Southampton	South Grafton	S. H. Willis	110	3	1			"
Smith's Creek	Copmanhurst	John Davison	140	1				"
Southampton	South Grafton	M. Roach	53	4	12		4	"
Stockyard Creek	Copmanhurst	H. Mulholland	100	11				"
"	"	Edwd. G. Pocock	80	2				"
Swan Creek	Grafton	John Brooks	34	3	3		1	"
Southampton	South Grafton	John M'Kay	32	7				"
"	"	Richard Holmes	40	2	2		2	"
"	"	Patrick Cronan	37	2				"
"	"	Edward Parkinson	35	20	10		2	"

APPENDIX 2—continued.

Name of Holding in alphabetical order.	Post Town of Holding.	Name of Occupier.	Acreage.	No. of Horses.	No. of Cattle.	No. of Sheep.	No. of Plgs.	To whom returned.
<i>Grafton—continued.</i>								
Southampton	South Grafton	P. Mulligan, junr.	50	5	Police
"	"	Isabella Cowan	6	3	4	"
"	"	James Brown	10	5	9	"
"	"	Wm. Bellamy	140	2	"
"	"	W. J. Bray	8	2	4	4	"
"	"	George Hudson	68	8	16	8	"
"	"	Jane Ford	58	7	12	"
Swan Creek	Grafton	Wm. Small	2,469	53	48	19	Inspector.
Shark Creek	Rocky Mouth	John Ryan	94	5	30	"
"	"	James Gallagher, junr.	320	5	"
Tea-tree Creek	South Grafton	A. Nicholson	40	3	9	Police.
Tully Morgan	Chatsworth	M. Mary	100	2	4	4	"
Talimbri	Maclean	Chas. Farlow	219	5	6	"
Tully Morgan	Chatsworth	R. Hainy	200	1	"
Tynedale	Tynedale	E. R. Powell	210	5	4	"
Traveller's Rest	Lawrence	Louisa Batchin	300	6	8	"
Talimbri	Rocky Mouth	John Williams	271	4	8	"
Tea-tree Creek	South Grafton	Wm. Luckett	40	2	11	"
"	"	Charles Luckett	1	15	"
"	"	Alfred Clark	98	7	20	1	"
Tynedale	Tynedale	M. Hinchy	455	6	30	"
"	"	Duncan M'Lachlan	3	1	2	"
"	"	D. Gillies	237	35	22	"
"	"	W. Watts	42	12	10	"
"	"	Wm. James	84	3	8	"
"	"	Kenneth Gillies	77	7	4	"
"	"	G. R. Powell	16,000	40	800	"
"	"	John J. Hough	510	18	120	"
"	"	David Stokes	250	10	50	6	"
"	"	John Gillies	107	8	20	"
"	"	Daniel Maloney	357	18	30	"
"	"	Henry Eggart	30	4	6	"
"	"	Charles Johnson	510	5	40	"
"	"	Richard Benson	360	8	35	Inspector.
"	"	Wm. Eaton	34	7	2	"
Talimbri	Maclean	James Gallagher	314	10	22	"
"	"	L. Davis	80	2	14	"
"	"	Thos. Jamison	223	14	16	"
"	"	John French	24	2	4	"
"	"	John Kelly	2	"
"	Brushgrove	John F. Small	17,520	30	1,000	"
"	Maclean	George Lyons	81	4	20	"
"	"	W. J. Smith	311	6	10	"
"	"	John Davis	40	2	15	"
"	"	George Schipp	58	3	6	"
"	"	Moses Essex	210	6	50	"
"	"	F. W. Small	500	10	40	"
"	"	Thos. Plater	160	7	34	"
"	Bucca Creek	James Davis	100	2	7	"
"	"	Patrick Fennelly	130	5	40	"
"	"	John Burgess	1	1	"
"	"	Alfred Catt	126	4	"
"	"	James Cameron	80	5	17	"
"	"	Wm. Rowles	80	3	10	"
"	"	J. K. Turner	1	"
"	"	Richard Davis	8	"
Tully Morgan	Huka	Robert Muter	140	1	30	"
"	Chatsworth	John Cormick	9	"
Tyringham	South Grafton	John Perrett	10,000	36	460	"
Tynedale	Tynedale	Henry Small	1,187	25	100	"
Ulmarra	Ulmarra	Allan M'Lachlan	152	7	60	"
"	"	Duncan M'Lachlan	558	20	70	"
"	"	James J. Capp	90	5	12	"
"	"	Thos. Thomson	3	5	"
"	"	John Pateman	23	8	15	"
"	"	Wm. Coulter	40	4	10	"
"	"	John M'Millan	193	12	50	1	"
"	"	W. J. Leeson	100	10	32	"
"	"	Wm. Day	40	10	6	1	"
"	Brushgrove	Thos. Cavanagh	59	2	17	"
"	Ulmarra	James Wall	30	7	10	5	"
"	"	Fredk. Chant	40	3	6	"
"	"	John Amos	283	10	50	"
"	"	G. Nicolas	70	7	25	1	"
"	"	W. Johnston	10	15	"
"	Grafton	Charles Thorley	540	15	50	"
"	Ulmarra	Samuel Johnson	400	15	12	"
"	"	John Fuller	3	2	"
"	"	John Saiby	3	5	"
"	"	Mrs. J. G. Buchanan	112	30	10	"
"	"	Elizabeth Buchanan	42	2	50	"
"	"	D. Buchanan	800	25	170	"
"	"	John Jeffries	50	14	4	"
"	"	Patrick Moran	450	20	85	"
"	"	W. Robertson	130	7	100	"
"	"	Edward Childs	136	11	8	"
"	"	Wm. Firth	420	12	5	"
"	Brushgrove	James Cavanagh	125	6	16	"

APPENDIX 2—continued.

Name of Holding in alphabetical order.	Post Town of Holding.	Name of Occupier.	Acreage.	No. of Horses.	No. of Cattle.	No. of Sheep.	No. of Pigs.	To whom returned.
Grafton—continued.								
Ulmarra	Ulmarra	John Peterie	193	8	46	3	Inspector.
"	"	James Fry	70	2	3	6	"
"	"	James Sneesby	25	4	"
"	"	Thos. Wilcox	615½	8	140	"
"	"	George Dennis	52	2	2	10	"
"	"	John Dennis	100	10	9	3	"
"	"	Albert E. Blanch	80	12	15	6	"
"	"	Angelo Zannelli	63	4	15	2	"
"	"	Wm. Talbot	50	5	10	2	"
"	"	Wm. Hannah	98	3	3	"
"	"	A. R. M'Dougall	92	13	1	"
"	"	Joseph Devoy	53	5	9	"
"	"	A. J. Morris	85	9	8	4	"
"	"	Joseph Sneesby, senr.	153	10	18	11	"
"	"	Francis Shepherd	547	6	70	"
"	"	Wm. Quayle	110	10	25	2	"
"	"	James O'Hara	120	6	40	2	"
"	"	John Bowling	231	18	30	3	"
"	"	Thos. Bowling	50	3	8	2	"
"	"	Hugh Miller	61	3	3	"
"	"	Thos. Blackadder	99½	11	10	"
"	"	Jas. McCallum	43	11	9	"
"	"	Edwin Egging	56	3	12	"
"	"	Donald M'Lachlan	387	8	70	"
"	"	A. Finlayson	400	15	90	4	"
"	"	Josiah Everingham	60	8	2	"
"	"	James Hughes	61	7	5	"
"	"	Mrs. M'Leod	67	4	10	"
"	"	Wm. Green	150	20	30	6	"
"	"	John Lee, jun.	100	8	40	30	"
"	"	Thos. Small	25,980	50	1,150	"
"	"	John M'Donald	116	10	18	"
"	"	C. Oberfuchshuber	199	18	27	"
"	"	George Collins	190	3	5	"
"	"	Wm. Park	37	8	6	"
"	"	Wm. Duckworth	180	5	8	"
"	"	John O'Brien	106	8	11	"
"	"	James Beatson	80	8	3	6	"
"	"	G. S. Connor	87	13	9	"
"	"	Wm. M'Leod	1,440	17	250	3	"
"	"	Wm. Campbell	400	25	60	7	"
"	"	A. Campbell	80	11	"
"	"	Samuel Ellem	280	17	73	20	"
"	"	Henry Gillett	280	7	40	6	"
"	"	W. Capp	150	7	11	"
"	"	Edward Napper	253	10	60	5	"
"	"	John Forsythe	300	10	30	2	"
"	"	Thos. Redman	300	6	12	5	"
"	"	John Sneesby	60	3	3	12	"
"	"	John Wingfield	56	15	6	3	"
"	"	Joseph Jackson	50	3	2	2	Police.
"	"	W. Amos	76	1	1	"
"	"	Thos. Williams	40	8	20	2	"
"	"	Angus Robertson	80	10	60	2	"
"	"	John Newman	45	20	60	"
"	"	J. M'Gregor	83	10	"
"	"	James Cave	49	3	2	"
"	"	George Churd	42	5	18	"
"	"	Patk. Newman	30	5	10	"
"	"	W. Parsons	1½	9	20	2	"
"	"	John M'Farlane	54	3	18	"
"	"	Hy. M'Grath	86	7	12	10	"
"	"	Jas. Clark	84	5	8	"
"	"	Hy. Ford	67	18	30	24	"
"	"	Jas. Garretty	62	7	7	6	"
"	"	George Buchanan	92	10	30	2	"
"	"	John Watkins	80	8	30	15	"
"	"	Wm. Watkins	67	3	16	7	"
"	"	G. Martin	42	3	6	2	"
"	"	obt. Fuller	41	3	4	"
"	"	W. Bailey	47	5	8	4	"
"	"	John Allison	44	3	2	2	"
"	"	B. Johnston	49	8	3	4	"
"	"	G. H. Collins	60	3	6	7	"
"	"	Joseph Bailey	50	5	6	2	"
"	"	M. Walters	60	6	1	3	"
"	"	Henry Tree	53	4	2	6	"
"	"	C. Bveringham	52	4	3	4	"
"	"	John Bailey	75	3	2	"
"	"	W. Preston	83	4	3	"
"	"	W. Corrigan	91	3	8	5	"
"	"	W. Graham	91	5	4	"
"	"	Wm. M'Phee	109	5	10	3	"
"	"	Ann Tomlinson	169	3	2	4	"
"	"	D. M'Gregor	192	4	2	2	"
"	"	F. W. Ellem	40	4	2	3	"
"	"	George Allison	40	3	4	"
"	"	Wm. Manning	40	3	2	5	"

APPENDIX 2—continued.

Name of Holding in alphabetical order.	Post Town of Holding.	Name of Occupier.	Acreage.	No. of Horses.	No. of Cattle.	No. of Sheep.	No. of Pigs.	To whom returned.
Grafton—continued.								
Ulmarra	Ulmarra	A. McCallum	540	18	250			Police.
"	"	C. Fernance	280	9	1		10	"
"	"	Simeon Philips	204	15	33		3	"
"	"	Donald M'Intosh	210	20	60		10	"
"	"	John M'Farlane	103	14	18			"
"	"	W. Hy. Lee	120	7	6			"
"	"	James Knox	47	4	12		6	"
Woodford Island	Maclean	John L. Butcher	48	12	25			"
"	Brushgrove	Thos. Clark	37	7	1		2	"
"	"	Joseph Clark	40	3	2		2	"
"	"	Alex. Jones	39	4	1			"
"	"	Elizabeth White	43	5	4		7	"
Warregah Island	Chatsworth	D. M'Donald	34	4	2			"
"	"	Neil M'Donald	42	6				"
Wombah	"	James Kenny	320	3	4		2	"
Woodford Island	Tynedale	George Watson	550	7	50			"
"	Lawrence	A. Munro	205	14	4		2	"
"	"	Archibald M'Incoy	82	5	4		2	"
"	Woodford Leigh	Michael Maguire	38	8	12			"
"	"	J. S. Heathcote	40	2				"
"	"	S. Russell	42	3	3			"
"	Lawrence	Robt. Neal	28	7	7			"
"	"	C. Cavanagh	30	4	4			"
"	Brushgrove	John Kenny	32	3	2		4	"
"	Lawrence	Angus Munro	48	5	3		2	"
Warregah Island	Chatsworth	R. M'Donald	47	1	8		1	"
"	"	Allan M'Innes	43	4				"
"	"	John M'Donald	70	2	4			"
"	"	A. M'Donald	123	7	40			"
"	"	Alex. M'Pherson	140	6			20	"
Wombah	"	John Casey	80	2				"
"	"	F. G. Johnson	100	2	14			"
Waterview	South Grafton	John Allen	110	5	12			Inspector.
Woolli	Clarence Heads	Wm. Griffith	900	1	7			"
"	"	H. M'Aulay		3				"
Waterview	South Grafton	H. Cranston	144	11	60		6	"
"	"	G. Smith		4				"
"	"	Thos. Beel	70	4	2		2	"
"	"	E. M. Ryan	1,073	6	73			"
"	"	W. Matterson		8	60			"
"	"	Joseph Laidley	40	8	8			"
"	"	John Ellom, junior	608	12	125		1	"
"	"	J. K. M'Dougall	6,000	2	300			"
Warregah Island	Chatsworth Island	John Shaw	51	3				"
"	"	John Kenny	100	20	180	35	60	"
"	"	Michael Kenny	90	5	6			"
"	"	Alex. Gillies	148	4	20			"
"	"	Alex. Anderson	84	12	20			"
Waterview	South Grafton	Fredk. Rankin	110	5				"
Warregah Island	Chatsworth	Geo. Jas. Gray	44	2	9			"
"	"	Wm. M'Pherson	80	5	10			"
Whiteman Creek	Grafton	George Cook	40	4	16			"
"	"	Wm. Roach	124	6	37			"
"	"	Henry Wilson	84	6	10			"
"	"	R. H. Brewer		1				"
Wine Grove	Copmanhurst	Peter Lallback	900	10	80			"
Waterview	South Grafton	Mary Landrigan	60	1				"
"	"	Jeremiah Landrigan	240	11	40		3	"
Wombah	Chatsworth	William Fischer	173	2	9			"
"	"	John Phillip	80	5	3			"
"	"	John Busch		4	25			"
"	"	Jacob Kempnich	143	3	8			"
"	"	J. P. Wiblin	50	1	10			"
"	"	Samuel Cansley	42	5	9			"
"	"	Simeon Follbigg	83	2	12			"
"	"	Wm. Amos	100	3	16			"
"	"	Edwin Marke	83	2	5			"
"	"	C. Engert	84	2	11			"
"	"	F. G. Schaeffer	142	7	22			"
"	"	Benjamin Jones	80	3	14			"
"	"	R. H. Addison	130	3	8			"
"	"	Francis Kempnich	661	5	15			"
"	"	Joseph Kempnich	890	7	50			"
"	"	James Follbigg	460	5	35			"
"	"	R. C. Garrett	498	7	27			"
"	"	Charles Schweikert	254	3	30			"
Woodford Island	Brushgrove	James Watson	76½	12	36			"
"	Woodford Leigh	Thos. Kidd	93	18	30		12	"
"	"	John M'Millan	410	8	30			"
"	Brushgrove	Jacob Lallback	42	7	3		2	"
"	"	Wm. Hughes	36	4	9		1	"
"	"	Thos. Coles	43	5	4		10	"
"	"	Donald Gillies, junr.	83½	9				"
"	"	W. J. Cowan	150	7	25		2	"
"	Lawrence	Hugh Munro	49	11	8		2	"
"	Brushgrove	Michael Johnson	437	11	2			"
"	"	Wm. Wallwork	43	8	11		3	"
"	Lawrence	Robert Amos	140	10	27			"

APPENDIX 2—continued.

Name of Holding in alphabetical order.	Post Town of Holding.	Name of Occupier.	Acreage.	No of Horses.	No. of Cattle.	No. of Sheep.	No. of Pigs.	To whom returned.
Grafton—continued.								
Woodford Island	Tynedale	Freeman Eglinton	49	4	Inspector.
"	"	B. Eglinton	126	9	14	"
"	Maclean	F. P. Gale	101	17	44	"
"	"	Wm. Case	100	3	4	"
"	"	James Napper	159	8	11	"
"	Woodford Leigh	Angus M'Swan	195	10	30	"
"	Maclean	Archibald M'Kinnon	90	4	10	"
"	"	James Noonan	102	8	17	"
"	"	Wm. Davis	87	5	10	"
"	"	John Davis	50	3	9	"
"	"	James Fahey	50	3	3	"
"	"	Stephen Star	2	"
"	"	Lachlan M'Kinnon	58	6	25	"
"	"	W. R. Farlow	49	6	8	4	"
"	Woodford Leigh	John M'Swan	94	6	20	"
"	"	John Proat	41	3	4	"
"	"	James M'Swan	97	10	15	"
"	"	Alex. Jones	35	3	1	"
"	Brushgrove	John Corbett	70	7	14	"
"	"	John Kentspeare	34	4	"
"	"	Wm. Gillies	88½	9	20	"
"	"	Jos. Baker	16	3	"
"	"	John J. Lee	85	6	10	"
"	"	Wm. Lyons	67	7	9	"
"	Woodford Leigh	Charles M'Kay	409	15	100	3	"
"	"	Alex M'Innes	70	8	20	"
"	Brushgrove	J. G. Yager	41	9	6	"
"	Woodford Leigh	George Want	126	8	7	2	"
"	"	James Badcock	331	8	25	"
"	Brushgrove	Wm. M'Gregor	120	12	32	"
"	"	John Wallwork	94	12	9	"
"	"	John Hughes	132	10	8	"
"	Maclean	Peter Davis	199	14	82	"
"	"	John M'Leod	134	2	50	"
"	Brushgrove	Peter M'Kay	140	14	15	"
"	"	John Short	84	8	6	"
"	Woodford Leigh	Abraham Blanch	80	5	10	"
"	"	George Robertson	35	3	2	"
"	Brushgrove	Thos. C. Sturt	51	1	3	"
"	"	James Golden	51	4	5	2	"
"	"	D. Wagner	45	3	"
"	"	Caroline Wallwork	44	9	"
"	"	Wm. Kearns	79	10	5	2	"
"	"	John F. Small, junr.	400	10	60	"
"	"	W. T. Rayner	330	16	50	"
Woolli	Clarence Heads	Margaret Buchanan	4	"
Woodford Island	Woodford Leigh	Thos. Pritchard	80	6	1	"
"	"	Duncan Cameron	437	11	25	2	"
Wambat Creek	Copmanhurst	C. Davison	352	1	Police.
Waterview	South Grafton	P. S. Murphy	25½	3	3	"
"	"	Alex. Cameron	28	2	10	"
"	"	W. Burton	45	2	3	4	"
"	"	John Lynch	48	5	8	2	"
West Camp	"	G. Casey	4	10	"
Weegoolga	Ulmarra	E. Osborne	230	1	3	10	"
"	"	John A. Taylor	22½	6	6	2	"
"	"	Wm. Sare	5	12	"
Waterview	"	James Quinn	80	6	20	8	"
Woodford Island	Maclean	G. Wade	20	2	2	"
"	"	A. Stuart	20	2	1	"
"	"	John M'Innes	60	8	20	"
"	"	John Shaw	60	9	15	2	"
Wombah	Chatsworth	Phillip Kirby	51	7	"
Woodford Island	Brushgrove	Thos. Eggins	71	3	5	2	"
"	"	Thos. Paterson	84	8	10	3	"
"	"	Jas. Gillespie	79	6	20	9	"
"	"	Sarah Hayward	98	7	30	6	"
"	"	Thos. Holley	65	17	25	10	"
"	Maclean	John Norman	45	4	4	"
"	Woodford Leigh	Duncan Cameron	575	20	25	Inspector.
"	Brushgrove	D. C. Connor	30	3	"
"	"	A. J. Munro	292	13	51	"
"	"	George Franks	50	4	"
Waterview	South Grafton	P. Morrissey	23	2	"
Woodford Island	Woodford Leigh	C. Buchanan	80	10	20	"
"	Rocky Mouth	P. O'Connor	138	10	20	"
Yamba	Clarence Heads	A. H. Pecos	8½	5	50	"
"	"	Jas. Ryall	1	"
"	"	Walter Black	2,257½	10	180	"
"	"	Thos. Tallow	8	"
"	"	A. M'Guice	4	"
"	"	R. Muirhead	9	2	"
			1,194,310½	12,016	73,652	2,563	3,330	

APPENDIX 2—continued.

Name of Holding in alphabetical order.	Post Town of Holding.	Name of Occupier.	Acreage.	No. of Horses.	No. of Cattle.	No. of Sheep.	No. of Pigs.	To whom returned.
Gundagai.								
Adelong Crossing	Adelong Crossing	Geo. Smith	48	2	5	6	2	Inspector.
Adelong	Adelong	Jas. Edwards	5	2	3		2	"
Adelong Crossing	Adelong Crossing	A. Boyd	40	3			1	"
Adelong	Adelong	R. Young	2	3				"
"	"	G. Schone	2 $\frac{1}{2}$	1				"
Adelong Crossing	Adelong Crossing	C. Lewin	29 $\frac{1}{2}$	2	2		2	"
Adelong Middle	Adelong	R. M. Riley	1	2	8			"
Adelong Crossing	Adelong Crossing	T. Neil	4	1				"
Adelong Creek	Adelong	J. Barham	2	2				"
Adelong Crossing	Adelong Crossing	W. Williams		2				"
Adelong	Adelong	J. Tonking	14		4			"
Adelong Crossing	Adelong Crossing	W. Egan	2	3	2		2	"
Adelong	Adelong	S. Crampton	13	4	9		4	"
Adelong Crossing	Adelong Crossing	T. Neil		1				"
Adelong	Adelong	Elizabeth Ross	9	3	2		2	"
Adelong Crossing	Adelong Crossing	W. Miller	2	1			2	"
Adelong Creek	Adelong	M. Lee	48		8		3	"
Adjinbilly	Brungle	D. Leary	80	7	30			"
Adelong	Adelong	J. Anderson	6	2				"
Adelong Crossing	"	E. Rowe	100	10	15		2	"
Adelong Creek	"	J. Webster	6	2			3	"
Adelong Crossing	Adelong Crossing	J. Fuller	100	5	8		7	"
Adelong Creek	Adelong	J. Smith	6	3				"
Adelong Crossing	Adelong Crossing	J. Hoskin	100	8	14		3	"
Adelong	Adelong	W. T. Willis	12	4	5			"
Adelong Crossing	Adelong Crossing	J. Andrews	120	10	15		5	"
Adelong	Adelong	J. Rimmer	11	1				"
Adelong Crossing	Adelong Crossing	J. Franklin	115	8	30		10	"
Adelong	Adelong	C. Schintler	12	3			2	"
Adelong Crossing	Adelong Crossing	J. Neve	160	3			3	"
Adelong	Adelong	R. Rodd	12	2	4	2		"
Adelong Crossing	Adelong Crossing	J. Moon	190	3	7		4	"
Adelong Gap	Adelong	P. Flanagan	8	1				"
Adelong Crossing	Adelong Crossing	E. Lewin	120	5	6			"
Adelong Gap	Adelong	J. Rogers	11		20		5	"
Adelong	"	J. Wells	217	5	50		3	"
"	"	W. Johnson	40	2			3	"
Adelong Crossing	Adelong Crossing	J. Neve	250	10	60			"
Adelong Creek	Adelong	A. Burgoin	6	1			4	"
Adelong Crossing	Adelong Crossing	W. Manus	300	11	34		9	"
Adelong	Adelong	E. B. Coveney	7	9	7			"
Adelong Crossing	Adelong Crossing	J. Neve	378	4	40		2	"
Adelong Main	Adelong	M. Todd	402	4	8	1,000	1	Insp. & C.P.S.
Adelong Crossing	Adelong Crossing	W. Joyce	500	1	80		21	Inspector.
Adelong Creek	Adelong	C. Purcell, junr.	3,050	5	5	3,800	12	Insp. & C.P.S.
Adelong Crossing	Adelong Crossing	R. Luff	500	7	6	550		"
Adelong Station	Adelong	H. Butler	5,000	4	700			"
Adelong Crossing	Adelong Crossing	J. Franklin	480	25	60		3	Inspector.
Adelong Upper	Adelong	T. Calloway	46	1			10	"
Adjinbilly	Brungle	E. Owen	520	12	25	4,000		Insp. & C.P.S.
Adelong	Adelong	H. Farrington	56	4	16			Inspector.
Adelong Crossing	Adelong Crossing	A. Nelberding	600	10	20			"
"	"	D. Neve	651	14	50	500	5	"
Adelong Creek	Adelong	C. D. Bardwell	72	7			200	"
Adelong Crossing	Adelong Crossing	J. Turner	2,410	22	100	1,700		Insp. & C.P.S.
Adelong	Adelong	M. A. Curran	53	4	20		1	Inspector.
Adelong Gap	"	H. Mack	70	13	70	265	11	"
Adjinbilly	Brungle	T. Sheahan	100	2	2			"
Adelong	Adelong	J. Hodgson	20	1				"
"	"	C. Brien	25	2	30		5	"
Adelong Gap	"	W. Eccleston	30	3	25		1	"
Adelong	"	C. Willis	130	9	40			"
"	"	C. W. Beegling	124	9	6	100	150	"
Adjinbilly	Brungle	Anne Cassidy	160	1				"
Adelong Creek	Adelong	K. Egan	120	3	25			"
"	"	A. Curtis	200	14	60	1	3	"
Adelong Upper	"	S. Rashan	120	2	2	2	5	"
Adelong Middle	"	F. L. Devlin	122	9	13	500		"
Adelong Main	"	L. Mitchell	200	12	3	1		"
Adjinbilly	Brungle	T. Hearn	220	6		400		"
Adelong Creek	Adelong	C. Purcell, senr	280	15	40		2	"
Adelong Main	"	H. Evans	281	15			30	"
Adelong Upper	"	E. Corbett	290	4	3			"
Adelong Creek	"	W. Franklin	340	7	60		3	"
Adelong	"	J. Tonking	366	9	65			"
Adjinbilly	Brungle	C. Jones	370	5	43			"
Adelong Creek	Adelong	A. Dean	320	10	50		20	"
Adelong Main	"	H. Cotton	320	7	30	400		"
Adelong Upper	"	W. J. Todd	390	8	8	1,000		Insp. & C.P.S.
Adelong Main	"	J. A. Carter	330	2			3	Inspector.
Adelong Upper	"	W. Fallon	310	1				"
Adelong Main	"	J. Stanton	510	3		250		"
Adelong and Gadara	"	W. Menlove	636	5	240		40	Insp. & C.P.S.
Adjinbilly	Brungle	Bridget Cassidy	640	4	4			Inspector.
Adelong Middle	Adelong	— Elishborne	640	4		800		Insp. & C.P.S.
Adelong Main	"	W. Dickson	649	2				Inspector.
"	"	A. R. Hogan	2,000	4	37	1,800	5	Insp. & C.P.S.
"	"	E. J. Johnstone	1,200	12	11			Inspector.

APPENDIX 2—continued

Name of Holding in alphabetical order.	Post Town of Holding.	Name of Occupier.	Acres.	No. of Horses.	No. of Cattle.	No. of Sheep.	No. of Pigs.	To whom returned.
Gundagai—continued.								
Adelong Middle	Adelong	Jno. Downing	3,000	50	400	70	...	Insp. & C.P.S.
Bangus	Gundagai	J. Roberts	10,013	20	50	15,000	13	"
Black Springs	Coolac	J. Stewart	2	4	5	Inspector.
Burra Burra	Yammatree	C. J. Nicholls	1,200	4	8	1,100	2	Insp. & C.P.S.
Bombowlee	Tumut	W. Brockwell	4	1	6	Inspector.
Billabong	Gundagai	W. H. Jenkins	1,250	23	14	6,000	6	Insp. & C.P.S.
Bombowlee	Tumut	G. Hibbins	5	3	Inspector.
Big Ben	Gundagai	J. E. M'Lean	1,200	25	60	...	30	"
Banyard Creek	Tumut	T. Burgess	2	1	2	"
Brungle	Brungle	J. Givney	1,040	8	10	2,850	5	Insp. & C.P.S.
Ballingee	Cootamundra	A. M'Lean	900	7	36	...	1	Inspector.
Bombowlee	Tumut	R. M'Collum	2	1	1	"
Burra Burra	Yammatree	F. F. Shaw	820	12	30	3,000	3	Insp. & C.P.S.
Bombowlee	Tumut	T. Mulqueeney	2	6	4	...	3	Inspector
Big Ben	Gundagai	J. M'Inerney	760	22	25	...	10	"
Bongongo	Tumut	Parsons & Dill	6,000	6	...	2,000	...	Insp. & C.P.S.
Billabong	Gundagai	P. Andrews	700	10	30	400	30	Inspector.
Burra Burra	Yammatree	D. C. Adair	647	5	"
Bald Hill	Tumut	G. Cooper	4	4	"
Billabong	Clarendon	D. Sinclair	556	25	10	1,600	...	Insp. & C.P.S.
Bombowlee	Tumut	Bridget Murphy	13	...	5	...	2	Inspector.
Boree	June Junction	H. Metcalf, junr.	560	5	...	100	...	"
Bombowlee	Tumut	A. Anderson	14	15	12	...	3	"
Big Ben	Gundagai	L. M'Lean	470	7	70	...	20	"
Blowering	Blowering	W. H. Hargraves	1,000	5	8	1,300	...	Insp. & C.P.S.
Big Ben	Gundagai	H. Smith	353	15	10	Inspector.
Blowering	Blowering	W. Bourke	1,000	20	75	...	3	"
Big Ben	Gundagai	J. M. M. Green	132	16	50	...	3	"
Bombowlee Creek	Tumut	G. Morton	718	10	70	...	6	"
Black Springs	Coolac	W. Hardwick	460	1	4	320	...	"
Brungle	Brungle	D. M'Kinnon	100	20	75	1,500	...	Insp. & C.P.S.
Blowering	Blowering	J. Hargraves	440	7	28	Inspector.
Billabong	Clarendon	G. Gettoes	7	11	80	...	20	"
Beago	Beago	F. Roe	460	2	2	1,330	7	Insp. & C.P.S.
Big Ben	Gundagai	B. Fuller	40	4	5	...	2	Inspector.
Bongongo	"	J. Robinson	15,000	10	...	9,000	...	Insp. & C.P.S.
Bongongolong	"	N. Smith	120	6	4	20	2	Inspector.
Blowering	Blowering	Ah Man	6	2	"
Bulgar Hut	Gundagai	R. Webb, senr.	130	6	13	"
Bombowlee Creek	Tumut	J. Murray	15	6	10	...	2	"
Big Ben	Gundagai	...	1,050	13	60	...	20	"
Bongongolong	"	W. Herring	400	8	8	700	...	Insp. & C.P.S.
Bombowlee	Tumut	T. Eggleton	15	6	15	...	4	Inspector.
Bongongolong	Gundagai	T. Grubb	920	10	17	500	...	"
Bombowlee	Tumut	T. Percival	15	...	5	"
Black Springs	Coolac	Perry Bros.	2,127	35	50	3,000	...	Insp. & C.P.S.
Burra Creek	Gundagai	Mrs. Pieran	209	3	6	40	1	Inspector.
Bombowlee Creek	Tumut	Ong Ann	9	1	"
Bongongolong	Gundagai	R. Butt	195	4	2	...	1	"
Brungle	Brungle	A. Longmuire	13	1	11	"
"	"	E. Wilkinson	980	10	120	270	...	"
Bombowlee	Tumut	A. L. Reid	40	5	10	20	12	"
Blowering West	Blowering	P. Denning	741	16	70	1,400	3	Insp. & C.P.S.
Blowering	"	F. J. Bourke	800	170	...	Inspector.
"	"	P. Murray	420	10	6	...	3	"
"	"	J. P. Higgins	430	7	22	70	10	"
"	"	P. Halloran	460	10	35	...	2	"
"	"	...	480	4	"
Boraig	Tumut	Jos. Darlow	460	6	60	...	6	"
Blowering	Blowering	T. Sullivan	460	6	60	...	6	"
Boar Creek	Tumut	F. Wilson	497	10	...	200	...	"
Brungle	Brungle	R. D. French	481	5	10	625	6	Insp. & C.P.S.
Brungle Creek	"	H. French	3,500	14	200	1,500	7	"
Blowering	Blowering	T. Robertson	7,000	120	...	52,762	...	"
Brungle	Brungle	D. & A. M'Gruer	4,360	18	195	2,950	...	"
Blowering	Blowering	Jos. Lambert	6,000	50	300	2,000	2	"
Bongongo	Gundagai	F. A. Smith	6,360	30	10	3,000	...	"
Bombowlee	Tumut	A. Rankeil	5,000	50	500	5,000	2	"
Billipilap	Adelong	J. Richardson	35,005	80	1,500	13,000	...	"
Bombowlee	Tumut	J. Walsh	50	3	7	...	2	Inspector.
Blowering	Blowering	J. Leader	40	16	2	...	1	"
"	"	Ah Fone	40	6	"
Beago	Beago	J. Waters	40	3	6	...	6	"
Bombowlee	Tumut	P. Kelly	32	9	2	"
"	"	...	45	8	4	"
Bombowlee	Tumut	S. J. Pennington	45	6	"
"	"	T. Webb	45	5	1	"
"	"	E. Dowell	45	2	2	"
"	"	J. Lee	40	1	"
"	"	J. Walsh	40	1	1	"
Brungle Creek	Brungle	A. M'Kenzie	50	3	20	...	2	"
Bongongo	Gundagai	Jos. Ryan	40	1	"
Bombowlee	Tumut	J. Webb	35	7	"
Blowering	Blowering	J. Bowden, junr.	90	4	13	...	2	"
"	"	J. M'Kay	100	4	12	...	4	"
"	"	J. Stanfield	80	3	1	"
"	"	N. B. Johnson	100	10	3	"
"	"	G. A. Johnson	54	2	"
"	"	J. J. Ryan	90	20	24	22	1	"

APPENDIX 2—continued.

Name of Holding in alphabetical order.	Post Town of Holding	Name of Occupier.	Average.	No. of Horses.	No. of Cattle.	No. of Sheep	No. of Pigs.	To whom returned.
Gundagai—continued.								
Blowering	Blowering	C. H. Lindbeck	100	6	4		2	Inspector.
Beago	Beago	E. W. Hartnett	100	4	11	200	9	"
Beago Creek	"	E. W. Nunnio	94	3				"
Bombowlee	Tumut	R. Piper	60	5	7			"
"	"	J. Morgan	61	4	15			"
"	"	W. Hicks	80	7	18	23	2	"
"	"	Mrs. M. Hoad	86	7	16		7	"
"	"	Jos. Hibbins	58	6	20		7	"
"	"	S. Piper, junr.	72	10	9			"
"	"	W. Foster	92	5	9			"
Bombowlee Creek	"	"						"
Bongongo	Gundagai	T. G. Pender	100	4			6	"
Bombowlee	Tumut	Jessie Rankin	100	2	63		5	"
"	"	E. Poord, junr.	25	6				"
Bowbowlee Creek	"	R. Jeffry	18	3	2		2	"
Bombowtee	"	Wm. Ah Ti	24	4				"
"	"	Com Fat	17	3				"
"	"	R. Gordon	25	2	1			"
"	"	W. H. Bridle	20	1				"
"	"	M. M'Grath	25	2	6		10	"
"	"	Ah Nang	30	3				"
"	"	Arthur M'Donald	18	3	2			"
Beago	Beago	J. Adams	200	2		400		"
Bombowlee	Tumut	P. M'Grath	106	15	30		3	"
"	"	W. Bridle	190	17	16	27		"
Bongongo	Gundagai	J. Sexton	200	4	2	100		"
Brungle Creek	Brungle	D. Kelly	187	4	20	3	4	"
Bowbowlee	Tumut	J. Hibbins	137	3	14			"
Bondo	"	J. M'Donald	180	35	50		3	"
Bombowlee	"	J. J. Foster	170	9	6		6	"
"	"	J. Morris	149	4	7		1	"
"	"	Ann M. Smiles	209	10	12		5	"
Bombowlee Creek	"	W. Lowther	190	10	7			"
Brungle	"	M'Kenzie & Weekes	150	10	50			"
Bombowlee	"	W. Smith	154	8	6		4	"
"	"	P. Halloran	132	11	25			"
Beago	Beago	R. Hartnett	140	3	10	12		"
"	"	J. Hales	110		25			"
Blowering	Blowering	T. Bradle	150	12	6	10	2	"
Blowering East	"	W. J. Shelley	120	6	2		2	"
Blowering	"	G. Johnson	170	20	6			"
"	"	M. Hunt	130	7	26		3	"
"	"	P. Beattie	280	15	20	2	16	"
Bombowlee	Tumut	A. Piper, senr.	101	10	40	100		"
Brungle	Brungle	H. A. French	265	3				"
Bombowlee Creek	Tumut	T. Piper	290	10	30	40	3	"
Bombowlee	"	W. Eggleton	244	6	15		2	"
Bombowlee Creek	"	A. Kershaw	240	6	17		2	"
Beago	Beago	E. Cotton	280	2		300		"
Blowering	Blowering	T. Eggleton	260	22	16	70	11	"
Beago	Beago	J. Andrew	240	3	8		2	"
Bowler's Flat	Blowering	J. E. Bralle	221	11	18		2	"
Blowering	"	C. Oldy	220	10	20	120	4	"
Brungle Creek	Brungle	T. Hill	381	8	50		6	"
"	"	C. Byrne	320	3	60		40	"
Bombowlee Creek	Tumut	S. Piper, senr.	370	8	20	20		"
Brungle	Brungle	G. Clout	380	7	10		4	"
Beago	Beago	W. Jones	390	9	13	1,032		Insp. & C.P.S.
"	"	G. Stuckey	360	3	3		4	Inspector.
Bordiz	Tumut	T. Darlow	350	9				"
Beago	Beago	Geo. Layton	340	4	10			"
"	"	R. Cottan	600	12	70	700	20	Insp. & C.P.S.
Brungle	Brungle	J. M'Kenzie	501	8	60	50	20	Inspector.
"	"	W. W. French	596	5	26	625		Insp. & C.P.S.
Bombowlee Creek	Tumut	W. J. Piper	539	7	30	160	3	Inspector.
Brungle	Brungle	P. M'Gruer	564	2				"
Beago	Beago	C. Hayes	565	3	3			"
Bondo	Tumut	G. Hardwick	640	3				"
Beago	Beago	S. Smith	640	8	11	1,160		Insp. & C.P.S.
Boraig	Tumut	G. B. M'Kinnon	640	9		19,000		"
Beago Creek	Beago	R. Nunnio	640	5	3	180		Inspector.
Banandang	"	J. Melrose	850	4	6	2,000	2	Insp. & C.P.S.
Bondo	Tumut	J. & G. Russell	15,840	20		13,000		Inspector.
Brungle	Brungle	D. F. Robertson	808	20	120		6	"
"	"	D. M'Kinnon	1,800	20	100	3,600	4	Insp. & C.P.S.
Burra Buebeck	Adelong	J. Crain	1,620	5	300			"
Bombowlee Creek	Tumut	J. Wade	2,000	10	11	700		"
Brungle	Brungle	C. Guy	1,570	70	10	950		"
Bangandang	Tumut	Jos. Woollans	1,010	5	2	1,400	1	"
Bombowlee Creek	"	R. Lowther	1,121	12	150		2	Inspector.
Brungle	Brungle	A. Rankin	1,200	12	120	300	4	"
Bow Yard	Gundagai	J. Luff	1,210	5	8	5,000	8	Insp. & C.P.S.
Blowering	Blowering	M. Sawyer	1,500	30	180	3,000		"
Brungle	Brungle	Rachel M'Lennan	2,103	19	250			"
Beago Creek	Beago	W. Denson	2,080	10	60	2,650	11	"
Bethungra	Bethungra	M. Culhaue	13				2	Inspector.
"	"	C. H. Smith	21	8	7	160	4	"
"	"	E. Lloyd	40	2		500		"
Bethungra, Mountain Station	"	J. Bullock	50	2	7	20	3	"

APPENDIX 2—continued.

Name of Holding in alphabetical order.	Post Town of Holding.	Name of Occupier.	Acreage.	No. of Horses.	No. of Cattle.	No. of Sheep.	No. of Pigs.	To whom returned.
<i>Gundagai—continued</i>								
Bone.....	Bethungra.....	A. Hitchcock.....	300	1	Inspector.
Brawlin.....	".....	D. Callaghan.....	400	2	400	"
".....	".....	T. Fletcher.....	400	2	450	"
Borce.....	".....	G. Givan.....	500	5	10	"
Brawlin.....	".....	K. M'Leod.....	600	5	500	Insp. & C.P.S.
Boree.....	".....	J. Reardon.....	820	7	10	400	1	Inspector.
Bethungra.....	".....	A. Davis.....	900	2	4	926	Insp. & C.P.S.
Bongongo.....	Gundagai.....	J. M'Alister.....	200	2	7	Inspector.
Black Springs.....	Coolac.....	J. Coggan.....	1,000	4	7	700	4	Insp. & C.P.S.
Bundarbo.....	Jugiong.....	A. M'Alister.....	2,140	17	45	4,800	1	"
Black Springs.....	Coolac.....	W. Sullivan.....	2,320	26	70	3,000	1	"
Bundarbo.....	".....	F. Lloyd.....	2,700	4	4	4,000	"
Beggan Beggan.....	Murrumburra.....	J. H. Hutter.....	12,700	40	40	10,000	"
Brawlin.....	Brawlin.....	G. Cowden.....	40	5	6	6	Inspector.
".....	".....	C. Longhurst.....	72	5	3	4	"
".....	".....	P. Birmingham.....	100	4	"
".....	".....	P. Maher, junr.....	105	6	4	4	"
".....	".....	J. Rapley.....	140	6	4	1	"
".....	".....	T. Friend.....	145	4	16	1	"
".....	".....	Meale & Price.....	150	8	2	2	"
Ballybeg, Kilrush.....	Cootamundra.....	D. Quinlan.....	177	7	5	11	25	"
Brawlin.....	Brawlin.....	T. Baldwin.....	180	8	13	1	"
".....	".....	J. Fuller.....	200	7	50	"
".....	".....	J. Holohan.....	224	4	19	2	"
".....	".....	J. & P. Birmingham.....	230	5	4	7	"
".....	".....	J. Rigney.....	240	4	"
".....	".....	G. Meale.....	280	5	4	"
Bandangan.....	Cootamundra.....	W. Mulcahey.....	300	2	20	"
Brawlin.....	Brawlin.....	T. Guerin.....	307	7	12	9	"
".....	".....	Bridget Higgins.....	640	8	1	900	10	Insp. & C.P.S.
Ballybeg.....	Cootamundra.....	T. Quinlan.....	900	4	2	767	10	"
Brookfield.....	".....	H. D. Coker.....	970	17	14	130	26	Inspector.
Bandangan.....	".....	P. M'Guire.....	1,000	7	20	1,000	12	Insp. & C.P.S.
Brawlin.....	Brawlin.....	A. Melzer.....	430	6	500	4	Inspector.
Clarendon.....	Clarendon.....	J. Smith.....	40	2	2	1	"
Condongblonga.....	Adelong.....	L. Roche.....	440	3	100	300	12	"
Clarendon.....	Clarendon.....	J. Crowe, junr.....	12	8	4	"
Courabyra.....	Tumberumba.....	F. Freeman.....	100	8	13	3	"
Clarendon.....	Clarendon.....	J. Brabin.....	17	2	1	"
Courabyra.....	Tumberumba.....	L. Hastett.....	100	5	"
Clarendon.....	Clarendon.....	W. Kilmuster.....	89	4	2	"
Courabyra.....	Tumberumba.....	J. Broadhurst.....	100	7	5	"
Clarendon.....	Clarendon.....	W. Senior.....	181	2	"
Condongblonga.....	Adelong.....	J. Roche.....	126	8	30	"
Clarendon.....	Clarendon.....	T. Brabin.....	130	5	14	2	"
Cooba Creek.....	".....	T. Daly.....	150	7	30	10	"
Condongblonga.....	Adelong.....	L. Roche, junr.....	160	3	"
".....	".....	Timmis & Eyles.....	140	4	1	"
Cooba Creek.....	Clarendon.....	M. Burke.....	300	15	10	"
Condongblonga.....	Adelong.....	T. Matthews.....	214	12	22	4	1	"
Cooba Creek.....	Clarendon.....	J. Collins.....	220	10	15	16	6	"
".....	".....	J. Moore.....	300	12	12	2	"
Courabyra.....	Tumberumba.....	E. Scott.....	200	2	2	"
Cooba Creek.....	Clarendon.....	P. M'Grath.....	380	6	24	12	"
Courabyra.....	Tumberumba.....	C. Veit.....	300	3	13	"
Cooba Creek.....	Clarendon.....	T. Flinn.....	400	4	16	"
Courabyra.....	Tumberumba.....	J. S. Livingstone.....	248	2	582	Insp. & C.P.S.
Clarendon.....	Clarendon.....	D. Black.....	440	6	2	Inspector.
Courabyra.....	Tumberumba.....	A. S. Livingstone.....	398	15	25	1,618	Insp. & C.P.S.
Cooba Creek.....	Clarendon.....	T. Moore.....	560	30	6	Inspector.
Courabyra.....	Tumberumba.....	J. Day.....	340	15	26	1,900	1	Insp. & C.P.S.
Cooba Creek.....	Clarendon.....	G. Passlow.....	560	20	20	500	8	Inspector.
Clarendon.....	".....	A. M'Donald.....	585	10	30	2	"
Coolaman.....	Coolaman.....	J. Evans.....	646	2	20	"
Clarendon.....	Clarendon.....	S. Bishop.....	853	8	50	15	"
Coolaman.....	Coolaman.....	H. Clemson.....	680	4	6,800	Insp. & C.P.S.
Clarendon.....	Clarendon.....	J. Brabin.....	2,664	3	6	2,200	"
Claris Creek.....	".....	J. Sells.....	2,588	20	32	3,000	2	"
Courabyra.....	Tumberumba.....	D. Livingstone.....	1,018	7	700	"
Cooba Creek.....	Clarendon.....	J. Bourke.....	3,000	25	30	2,300	"
Cungegong.....	Bethungra.....	W. J. Washer.....	200	2	Inspector.
Clarendon.....	Clarendon.....	R. Senior.....	640	5	1	500	"
Cungegong.....	Bethungra.....	T. Bannan, junr.....	200	2	"
Cooba Creek.....	Clarendon.....	T. Turner.....	200	6	10	1	"
Cungegong.....	Bethungra.....	M. Sawyer.....	260	1	1	4	"
Cooba Creek.....	Clarendon.....	T. Turner.....	200	9	12	"
Cungegong.....	Bethungra.....	J. Connor.....	640	2	10	"
Coolac.....	Coolac.....	R. Pigram.....	1,113	11	23	800	7	Insp. & C.P.S.
Cungegong.....	Bethungra.....	E. Conuor.....	700	12	25	1,800	10	"
Coolac.....	Coolac.....	P. Maher.....	1,600	7	30	1,753	4	"
Cungegong.....	Bethungra.....	J. Fogarty.....	770	9	6	900	2	"
Coolac.....	Coolac.....	P. Sullivan.....	1,608	3	50	6,000	20	Insp. & C.P.S.
Cungegong.....	Bethungra.....	J. Connor.....	800	5	20	6	Inspector.
Coolac.....	Coolac.....	D. P. Sullivan.....	1,168	1	26	10	"
Cungegong.....	Bethungra.....	J. Worthington.....	1,800	12	13	1,700	3	Insp. & C.P.S.
Coolac.....	Coolac.....	G. Hill.....	530	20	20	5	Inspector.
".....	".....	J. Glasscock.....	805	12	40	900	8	Insp. & C.P.S.
Condongblonga.....	Adelong.....	E. Roche.....	40	1	Inspector.

APPENDIX 2—continued.

Name of Holding in alphabetical order.	Post Town of Holding.	Name of Occupier.	Acreage	No. of Horses.	No. of Cattle.	No. of Sheep.	No. of Pigs	To whom returned.
Gundagai—continued.								
Coolac	Coolac	J. P. Sullivan	840	2	35	8	Inspector.
Coolaman	Coolaman	D. Herlehy	1,304	13	60	980	2	Insp. & C.P.S.
Coolac	Coolac	W. Hoare, senr.	420	18	20	8	Inspector.
Condongblonga	Adelong	P. Byrne	2,500	50	300	Insp. & C.P.S.
Coolac	Coolac	J. Fox	301½	6	56	29	2	Inspector.
Cungegong	Bethungra	J. Bannou	120	7	"
Coolac	Coolac	G. Hill, junr.	320	3	16	"
Cungegong	Bethungra	P. Bannou	320	2	"
Coolac	Coolac	W. Harpley	336	10	60	"
Cungegong	Bethungra	T. Bannou, senr.	320	16	2,000	11	Insp. & C.P.S.
Coolac	Coolac	P. Cassera	100	4	4	8	Inspector.
Cungegong	Bethungra	J. Atkinson	520	7	1	500	"
Coolac	Coolac	G. Dominick	112½	13	11	11	"
Cungegong	Bethungra	J. Duffy	600	4	8	350	"
Coolac	Coolac	J. Olver	120½	4	22	13	"
Cooney's Creek	Jugiong	J. Smith	34	5	2	"
Coolac	Coolac	A. Hill	145	2	20	1	"
"	"	W. C. Perry	23	2	"
Cooney's Creek	Jugiong	J. Gerhard	120	6	150	18	"
Coolac	Coolac	A. Vincent	71½	3	3	"
Cooney's Creek	Jugiong	J. Anderson	215	5	44	2	"
Coolac	Coolac	G. Vincent	80	3	2	8	"
Cooney's Creek	Jugiong	J. Goodwin	300	12	16	2	"
Chain of Ponds	Gundagai	Mrs. M' Manus	400½	12	10	50	"
"	"	M. Daley	323	10	15	300	5	"
Cooney's Creek	"	S. Binsley	420	7	13	700	Insp. & C.P.S.
"	"	P. Callan	2,700	8	30	2,500	1	"
Chedoura	"	J. Roche	1,600	50	100	6,000	2	"
Cooney's Creek	"	T. Coggan	1,722	11	52	1,150	6	"
Calderwood	"	P. Coggan	2,000	6	12	1,300	8	"
Cooney's Creek	"	W. Coggan	2,800	6	30	3,000	10	"
"	"	Alice Franks	4,000	10	30	3,000	"
Cootamundra	Cootamundra	Yee War	1½	1	1	Inspector.
"	"	E. H. Woodhouse	2	1	"
"	"	W. A. Byrne	2	2	"
"	"	J. Holder	2½	3	"
"	"	M. Solomon	2½	7	"
"	"	D. Hill	3½	1	4	"
"	"	R. Resch	3½	2	1	"
Cungegong	"	W. Glover	4	3	3	"
Cootamundra	"	M. J. Mullaly	5	2	1	"
"	"	J. Peterson	5	4	"
"	"	J. Fenning	6	4	"
"	"	W. Harpley	9	8	"
"	"	A. N. Taylor	17	2	"
"	"	W. H. Scott	20	7	1	25	"
"	"	W. J. Wallis	25	4	"
"	"	J. & E. Barnes	31	7	"
"	"	T. W. Tebay	37	6	16	3	"
"	"	A. J. M'Carthy	39½	5	"
"	"	R. Little	40	4	"
"	"	J. F. Barnes	40	5	12	"
"	"	W. H. Matthews	48	9	1	"
"	"	P. White	50½	1	5	"
"	"	M' Sharry & Co.	50	100	"
"	"	S. Gumbleton	74	7	10	4	"
"	"	F. Nash	75	9	11	55	50	"
"	"	E. Ryan	76½	2	2	"
"	"	E. Harold	102	6	3	"
Cullingar	"	J. Banks	150	5	14	"
Cucumbla	"	J. Daley	160	3	"
Cullingar	"	S. Dillon	160	4	2	4	"
Cooney	"	J. Baldwin	175	8	4	"
Cootamundra	"	J. M'Kenzie	180	3	7	127	25	"
"	"	T. Scanlon	180	6	9	700	2	Insp. & C.P.S.
Cowong	"	W. Rapley	180	3	2	Inspector.
Cungegong	"	J. Raleigh	239½	6	40	150	6	"
Cucumbla	"	J. Bull	250	2	1	10	"
Cootamundra & Kilrush	"	E. Steele	260	2	15	5	7	"
Cungegong	"	S. Kerby	310	3	4	250	"
Cucumbla	"	P. Larkin	320	5	6	230	1	"
Cowong	"	J. Rigney	320	4	3	4	"
Cowdoy Creek	"	P. Gearin, junr.	320	7	20	5	"
Cullingar	"	C. Forsythe	370	15	7	4	"
Cootamundra	"	H. Freer	525	7	14	1	"
Cullingar	"	R. Faulks	530	920	Insp. & C.P.S.
Cowong	"	R. Franks	600	5	1	1,000	"
"	"	P. Mallon & Son	900	6	8	1,000	2	"
Cootamundra & Jindalee	"	J. Webb	1,017	16	75	1	Inspector.
Cucumbla	"	G. Powell	1,400	10	15	2,000	Insp. & C.P.S.
Cullingar	"	J. Boxsell	1,657½	28	48	2,000	5	"
Cootamundra	"	J. B. Hurley	2,000	5	7	130	Inspector.
Culver Park	"	G. Somerville	1,700½	5	3	3,000	Insp. & C.P.S.
Cungegong	"	S. Ward	3,903	20	20	6,000	"
Cullingar	"	J. H. Bragg & Sons	5,000	22	27	4,000	3	"
Cucumbla	"	P. J. O'Donnell	22,000	20	100	12,000	12	"
Cullingar & Cootamundra	"	J. Stokes	430	11	"
Currajong Creek	"	J. Kerby & Sons	440	8	6	400	2	Inspector.

APPENDIX 2—continued.

Name of Holding in alphabetical order.	Post Town of Holding.	Name of Occupier.	Acres.	No. of Horses	No. of Cattle	No. of Sheep.	No. of Plgs.	To whom returned.
Gundagai—continued.								
Cullingar	Cootamundra	D. Nilson	440	8	25			Inspector.
Cucumbra	"	M. Maher	453½	5				"
Cootamundra	"	E. & J. Quinlan	470½	16	40		15	"
Cungegong	"	R. D. Moore	478	6	5	700		Insp. & C.P.S.
"	"	A. Alchin	500	8	7	300	1	Inspector.
Cootamundra	"	J. Canty	500	10	16	400	15	"
Darbalara	Gundagai	W. B. Smith	10,000	30	250	15,000		Insp. & C.P.S.
Donkey Hill	Adeloug	J. Watson	10	4	11			Inspector.
Darbalara	Brungle	J. Piers	1,280	10	90	400	6	"
Dollar Vale	Clarendon	A. J. A. Beveridge	7,100	30	30	9,000	5	Insp. & C.P.S.
Darlow's Creek	Tumut	J. J. Pearse	100	6	35		15	Inspector.
Darbalara	Brungle	T. Givney	930	5	3	1,700		Insp. & C.P.S.
Euroben	Tumut	E. Brennan	80			2,000		"
Ellerslie	Adeloug	Peterson & Sargood	22,000	24	226	19,500		"
"	"	J. Hassett	475½	12	42	500	20	Inspector.
Five-mile	Gundagai	S. Young	435½	16	70			"
Fern Bank	Tumut	E. Davis	1,080	8		80		"
Five-mile	Gundagai	B. Ross	2,000	16	40	1,000	1	Insp. & C.P.S.
Fern Hill	Tumut	G. W. Last	1,845	12	25	3,000	9	"
Forest Hill	Bethungra	W. Cowley	3,000	10	2	2,500		"
Frampton	Cootamundra	J. M'Chintock	3,101	14	35	3,000	7	"
Gundagai	Gundagai	W. Funnell	50		1			Inspector.
Gilmoro	Gilmoro	Waghtung	4	8				"
Gundagai	Gundagai	Neil Keihone	48	11	25			"
Gilmoro	Gilmoro	Ah Loo	15	2				"
Gilmoro Creek	"	F. Sullivan	480	14	100		10	"
Gocup	Tumut	W. S. Watson	40	6	9		5	"
Gellingro	Gundagai	J. Wild	14	2				"
Gocup	Tumut	W. Woods	50	3	8			"
Gundagai South	South Gundagai	E. Woodbridge	13	10				"
Gilmoro Creek	Gilmoro	W. Scott	100	13				"
Gundagai South	South Gundagai	J. Pollock	12½	3	2		3	"
Gadara	Gilmoro	H. T. Dunstear	176	2	8		5	"
Gundagai	Gundagai	J. Keihone	12	4	15		1	"
Gadara	Gilmoro	J. Patton	120	7	4			"
Gundagai South	South Gundagai	J. Potter	10½	9	8		2	"
Gadara	Gilmoro	D. Forde	140	3	16		2	"
Gundagai	Gundagai	W. Carrig	8	4	20			"
Gobragandra	Tumut	W. J. Atkinson	200	25	56			"
Gundagai	Gundagai	T. Lenehan	8	5	2			"
Gilmoro	Tumut	R. Campbell	140	7	8		8	"
Gundagai	Gundagai	Rev. H. M. Finnegan	8	3				"
Gilmoro	Gilmoro	J. Shaw	195	3	20		1	"
Gundagai	Gundagai	J. Lenehan	7		4			"
Gilmoro	Gilmoro	P. Arrantz	116	4	3			"
Gundagai	Gundagai	D. L. M'Kenzie	6	6	2			"
Gadara	Gilmoro	H. Ritzen	129	7	30			"
Gundagai South	South Gundagai	E. Woodbridge	30	10				"
Gilmoro Creek	Gilmoro	F. G. Sullivan	200	4	15			"
Gundagai	Gundagai	Mary Reardon	20	5	3	320		"
Green Flat	Tumut	J. Bowman	170	8	40	26	2	"
Gundagai	Gundagai	J. Leahy	16½	1	12			"
Gocup	Tumut	G. Dunn	194	6	9		7	"
Gundagai	Gundagai	P. Ryan	5	12	15	150	20	"
Gilmoro	Tumut	J. Dodd	45	40	130	100	50	"
Gundagai	Gundagai	D. Lynch	3½	7	10			"
"	"	S. True	3½	6				"
Gilmoro	Gilmoro	J. Korn	260	3	24		6	"
Gundagai	Gundagai	Mary Deighton	3	3	16			"
Gadara	Gilmoro	C. T. Holt	220	2	30			"
Gundagai	Gundagai	J. Higgins	2	1	3			"
Gadara	Gilmoro	Elizabeth Curll	220	5	17		6	"
Gundagai	Gundagai	D. Keirney	2	8	4		30	"
Gundagai South	South Gundagai	J. M'Nauara	2	4	2			"
Gadara	Gadara	J. Roche	256	2	2			"
Gundagai South	South Gundagai	R. Elliott	2	1				"
Gadara	Gilmoro	H. Whatman	300	6	40		4	"
Gundagai South	South Gundagai	J. Smith	2	3	4		1	"
Gilmoro Creek	Gilmoro	D. Clout	260	4	26		4	"
Gundagai South	South Gundagai	J. C. Thornton	1	1	3			"
Gilmoro Creek	Gilmoro	Catherine Howe	220	17	66		12	"
Gundagai	Gundagai	G. Deighton	1	2	6	17	3	"
Gilmoro	Gilmoro	W. Otley	300	2				"
Gundagai South	South Gundagai	Eliza Davis	1	7	9		8	"
"	"	C. Whitworth		4	26		2	"
Gilmoro	Gilmoro	T. P. Norton	300	1				"
Gundagai South	South Gundagai	W. Fuller		4	7			"
Gocup	Tumut	J. M'Comick	225	4	40		15	"
"	"	H. Hogan	230	4		500		"
Gundagai	Gundagai	P. Lynch	55	9	35			"
Gocup	Gocup	Wm. Back	288	10	7		3	"
Gundagai South	South Gundagai	W. Burton	82	20	15		2	"
Gilmoro	Gilmoro	J. Dunstane	322	9	10		5	"
Gundagai South	South Gundagai	J. Isaac	75	8	5			"
Gilmoro Creek	Gilmoro	J. Adams	320	30	25	20	3	"
Gundagai	Gundagai	P. Lynch	55	9	35			"
Gilmoro Creek	Gilmoro	J. Claffy	400	9	50		4	"
Gellingro	Gundagai	J. Clark	320	17	29	300	8	"

APPENDIX 2—continued.

Name of Holding in alphabetical order.	Post Town of Holding.	Name of Occupier.	Acreage.	No. of Horses.	No. of Cattle.	No. of Sheep.	No. of Pigs.	To whom returned.
Gundagai—continued.								
Gilmore Creek	Gilmore	W. Connors	338	16	70		20	Inspector.
Gellingro	Gundagai	F. Scott	640	1				"
Gilmore Creek	Gilmore	T. M'Inearney	360	7	50			"
Gundagai South	South Gundagai	Geo. Woodbridge	700	25	40	1,000		Insp. & C.P.S.
"	"	W. Cooper	700	20	40	1,600		"
Gobragandra	Tumut	Hopkins & Marshall	5,000	10		3,000		"
Glen Mary	Gundagai	A. M'Kinnon	3,070	40	50	5,000	4	"
Geralgambeth	Tumut	J. Morris	11,100	40	150	8,000	6	Insp. & C.P.S.
Gilmore	Gilmore	R. Jeffry	9	2				Inspector.
Gellengro	Gundagai	R. Whitticker	11,000	80	200	10,700	6	Insp. & C.P.S.
Gilmore	Gilmore	H. Wilson	720	10	60		10	Inspector.
Gingerbeer Creek	Gundagai	W. Glascocl.	1,380	12	20	2,000		Insp. & C.P.S.
Gilmore Creek	Gilmore	R. Marshall	755	14	30		2	Inspector.
Geralgambeth	Tumut	Mary Webster	640	5	20	20	5	"
Gocup	Tumut	W. Egan	500	9	110		12	"
Gundagai	Gundagai	C. Hunt	26	15	10	600	1	Insp. & C.P.S.
Gocup	Tumut	J. M'Cornick	490	3	50		6	Inspector.
Gundagai	Gundagai	J. W. Fry	13	3	20		2	"
Gilmore Creek	Gilmore	S. Williamson	402	10	60			"
Gundagai	Gundagai	A. S. Smith	27	5	5			"
Gilmore	Gilmore	Catherine Burns	480	1	85		3	"
Gundagai	Gundagai	Mary Moroney	220	5	10	87	1	"
Green Hills	Adelong	J. B. & H. Sharp	3,820	15	1,000		2	Insp. & C.P.S.
Gilmore	Tumut	J. Goody	31	4	30		3	Inspector.
Gocup	"	Mary Murphy	80	3	4			"
"	"	Margt. Mullay	160	3	25		5	"
"	"	W. Meyers	87	10	10			"
"	"	B. Cushen	100	4	20			"
Gadara	Gilmore	Sarah Davis	60	3	7		2	"
"	"	K. A. Wilde	65	12	30	40	1	"
Gocup	Tumut	N. J. Jennerett	75	2				"
Gadara	Gilmore	J. Donovan	30	3	8		20	"
Gilmore	"	S. Brownlie	20	8	5	36	40	"
Gilmore Creek	"	J. Back	180	3	6		9	"
"	"	W. Butler	190	30				"
"	"	W. Carter	300	15	30	350	50	"
"	"	S. Stockwell	311	5	41			"
Greenfield	Blowering	T. Morris	350	15	70		5	"
Gocup	Tumut	Mrs. J. Radcliffe	320	18	24		10	"
Gilmore Creek	Gilmore	H. Walker	510	14	28	250	15	"
"	"	T. O'Shea	506	3	20		50	"
"	"	A. Davis	600		50	100	3	"
Gobragandra	Tumut	A. Martin	680	20	200			"
"	"	C. Atkinson	650	16	150			"
Glory Hole	Kiandra	H. Harris	640	4	20			"
Gilmore Creek	Gilmore	D. J. Emery	699	18	4	70		"
Gadara	"	Maria Moore	840	3	150		5	"
Gilmore	"	J. Garner	900	10	130		4	"
"	"	R. Downing, junr	2,000	10	20	2,710	2	Insp. & C.P.S.
Gilmore Creek	"	J. H. Calloway	1,040	13	50	400	15	Inspector.
Gadara	"	J. S. Barrett	1,040	20	150	300	13	"
Gilmore	"	D. M'Gillivray	1,500	17	71	7	10	"
Gadara	"	R. Downing, junr	1,100	20	500	40	50	Insp. & C.P.S.
Green Bank	"	J. Prowse	2,119	10	60	2,200	6	"
Gocup	Tumut	S. Gordon	2,850	16	270	12,700	1	"
Gadara	Gilmore	S. E. Broughton	2,600	15	500		2	"
Garangala	Jugiong	W. Miller	34	1				Inspector.
"	"	J. O'Brien	100	5				"
Gobarralong	Gundagai	J. Quinn	370	12	6	400		"
Gunnongjingrawah	Jugiong	W. Howe	1,280	10	6	800		Insp. & C.P.S.
Gobarralong	Gundagai	J. J. Quilter	2,000	10	50	3,800	5	"
Garamagala	Jugiong	W. Macansh	2,000	60	380	13,000	20	"
Gobarralong	Gundagai	T. Carberry	2,040	7	100	310	9	Inspector.
"	"	J. Carberry	2,740	20	35	2,000	40	Insp. & C.P.S.
"	"	J. Crowe	6,630	35	160	7,800	1	"
"	"	M. and N. Carberry	8,000	40	400	8,500	15	"
Gunnongjingrawah	Jugiong	Mrs. L. Howe	12,000	15	700	4,500		"
Glenarehy	Cootamundra	Forsythe Bros.	860	12	2	700		"
Green Hills	"	Mrs. Quinlan	1,400	10	4	2,600	8	"
Gundagai	Gundagai	J. O'Dare	60	7	20		27	Inspector.
"	"	T. Worthington	70	6	16		17	"
"	"	E. Fry	80	1	2			"
"	"	J. Johnstone	80	3				"
"	"	T. W. New	80	7	3			"
"	"	J. Loiterton	111		6			"
"	"	C. & J. Loiterton	115	9				"
"	"	W. H. Freer	140	2				"
"	"	J. A. Sharrock	200	6			1	"
"	"	S. Sheather	200	5	5		3	"
"	"	C. Loiterton	230	7	14		5	"
"	"	A. Muller	250	7	10		3	"
"	"	J. Taylor	254	3				"
"	"	C. Bradman	312	10	10		6	"
"	"	J. Frost	320	10	6		8	"
"	"	T. W. Gates	372	9	9		2	"
Hillas Creek	Mundarloo	G. W. Dennis	2,060	10	10	1,700	30	Insp. & C.P.S.
"	"	J. Hardwick	640	10	10	1,100		"
"	"	W. Richardson	7,762	14	439	8,000		"

APPENDIX 2—continued.

Name of Holding in alphabetical order.	Post Town of Holding.	Name of Occupier	Acres.	No of Horses.	No of Cattle	No. of Sheep.	No. of Pigs.	To whom returned.
Gundagai—continued.								
Hillas Creek	Mundarloo	W. Hardwick	460	1	6	340	...	Inspector.
"	"	E. Donnelly	40	5	5	"
"	"	A. J. Cooper	740	4	12	1,200	...	"
"	"	R. F. Horsley	3,000	7	20	7,500	3	Insp. & C.P.S.
"	"	J. Elliott	1,300	9	15	1,700	5	"
"	"	G. W. Dennis	2,240	10	10	1,700	30	"
Hilly Dale	Cootamundra	O. Hilly	1,400	6	6	1,471	5	"
Hope Farm	"	T. Moylan	1,900	4	7	1,600	20	"
Horse Retreat	"	T. Meale & Sons	4,000	25	5	3,500	12	"
Ironbong	Bethungra	D. O'Brien	160	3	"
"	"	T. O'Brien	180	1	"
"	"	W. Waldron	200	2	"
"	"	A. Freeborn	225	1	"
Ilabo	"	J. Jamison	280	6	2	1	"
Ironbong	"	R. Freeborn	300	1	"
"	"	M. O'Brien	300	7	4	900	2	Insp. & C.P.S.
Ilabo	"	H. Freelove	306	12	10	1	Inspector.
Ironbong	"	T. Maher	510	4	6	900	10	Insp. & C.P.S.
"	"	J. Wilder	640	4	Inspector.
"	"	M. Gavin	900	4	10	1,000	5	Insp. & C.P.S.
"	"	W. Freeborn	960	12	3	1,700	5	"
Ilabo	"	F. Cowley	1,900	12	16	7,000	30	"
Ironbong	"	Elliot Bros.	3,480	9	19	1,700	6	"
Ilabo	"	M. Hamilton	4,000	12	40	2,000	8	"
Ironbong	"	M. Sawyer	10,000	10	15	16,000	11	"
Ironbongs	"	J. Mutch	180	8	11	10	Inspector.
"	"	R. M'Kay	190	4	18	13	"
Jindalee	"	J. Roberts	600	10	12	500	7	"
"	"	J. Loiterton	623	10	14	340	4	"
"	"	J. Corby	1,300	15	12	900	3	Insp. & C.P.S.
"	"	Mary Hobbs	1,420	40	100	850	50	"
"	"	P. Ryan	960	10	36	60	22	Inspector.
"	"	Jas. Ryan	1,000	18	12	400	5	"
"	"	W. Corby	1,600	10	10	800	3	Insp. & C.P.S.
"	"	J. W. Gravolin	420	13	18	530	1	"
"	"	T. Corby	460	6	1	300	1	Inspector.
Jackass Creek	Gundagai	J. M'Grath	1,408	40	80	3,200	Insp. & C.P.S.
Jeremiah	Tumut	W. Rudd	12,000	8	9,450	"
Johnston's Hill	Gundagai	R. Reardon	448	5	Inspector.
Jeremiah	Tumut	J. Marzol	800	15	25	700	Insp. & C.P.S.
Jones Creek	Gundagai	C. Oak	436	5	170	2	Inspector.
Jeremiah	Tumut	E. White	60	2	"
Jerusalem Creek	Gundagai	J. Brown	400	3	10	500	3	"
Jeremiah	Tumut	T. Brotherton	100	4	300	"
Jones Creek	Gundagai	R. Plows	240	8	20	40	10	"
Jeremiah	Tumut	J. Harmer	160	2	8	"
Jones Creek	Gundagai	P. Reardon	296	10	20	"
Jeremiah	Tumut	W. Collison	300	9	2	50	"
Jones Creek	Gundagai	M. Sullivan	245	9	35	1	"
"	"	D. M'Lean	70	15	10	100	50	"
"	"	Anne Mulhair	6	"
"	"	P. Reardon	970	20	20	1,000	4	Insp. & C.P.S.
Jenkins Island	"	F. T. Jenkins	1,816	16	49	3,000	"
Jones Creek	"	J. Jostia	1	4	Inspector.
Jugiong	Jugiong	T. W. Dixon	3	6	4	20	"
Jones Creek	Gundagai	T. Armstrong	5	1	2	"
Jugiong	Jugiong	Bridget Sheahan	13	3	20	20	"
Jones Creek	Gundagai	T. Stafford	5	6	12	2	"
Jugiong	Jugiong	T. Callan	30	1	15	46	4	"
"	"	Eliza Osborne	35	8	15	"
"	"	P. Gavin	700	8	40	2,000	Insp. & C.P.S.
"	"	J. Lloyd	1,400	8	20	3,000	"
Jones Creek	Gundagai	Ellen N. Blake	2	1	3	Inspector.
Jugongarah	Jugiong	J. Howe	2,560	17	"
Jones Creek	Gundagai	Ab. Marshall	15	1	2	"
Jindalee	Cootamundra	J. Cox	530	15	12	424	3	"
Jones Creek	Gundagai	Ab. Bushell	43	9	8	"
Jindalee	Cootamundra	M. Fish	40	10	6	"
Jones Creek	Gundagai	R. Carey	16	7	20	80	"
Jindalee	Cootamundra	J. Sheather	50	2	1	2	"
Kimo	Gundagai	J. Robinson	16,010	120	450	21,000	2	Insp. & C.P.S.
Killarney	Gilmore	R. Dear	200	10	15	9	Inspector.
Kimo	Gundagai	J. Harford	5	5	"
Killimacat	Tumut	S. French	365	8	60	6	"
"	"	G. Walkden	615	6	30	2	"
Kimo	Gundagai	G. Sheather	80	5	4	"
Kangaroo Mount	Brungle	R. Owen	1,712	8	20	4,800	Insp. & C.P.S.
Kyron	Jugiong	E. Manwaring	100	3	16	Inspector.
"	"	J. Mullany	410	7	12	450	2	"
Kimo	Gundagai	H. J. Robinson	300	1	"
Kyron	Cootamundra	P. Jones	435	7	9	250	2	"
Kimo	Gundagai	R. Waldron	120	7	7	5	"
Kyron	Cootamundra	E. Manwaring	568	7	7	400	"
Kimo	Gundagai	E. Sheather, junr.	40	7	"
Kyron	Cootamundra	W. Fitzgerald	700	3	18	500	1	"
Kimo	Gundagai	J. Sheather	50	4	5	"
"	"	G. Lynch	40	4	5	"
Kyron	Cootamundra	W. Manwaring, senr.	820	4	9	700	Insp. & C.P.S.

APPENDIX 2—continued.

Name of Holding in alphabetical order.	Post Town of Holding.	Name of Occupier.	Acreage.	No. of Horses.	No. of Cattle.	No. of Sheep.	No. of Pigs.	To whom returned.
Gundagai—continued.								
Kimo	Gundagai	C. Field	40	20	Inspector.
Kyron	Cootamundra	G. Manwaring	1,700	14	21	1,600	Insp. & C.P.S.
Kilrush	"	C. Gravinlin	120	4	14	1	Inspector.
"	"	T. Ryan	180	7	5	7	"
"	"	M. Nash	220	8	6	20	"
"	"	J. Pellow	220	12	6	150	4	"
"	"	M. Toohy	360	12	22	9	"
"	"	R. Walsh	1,138	8	5	970	6	Insp. & C.P.S.
"	"	W. Godfrey	1,300	5	20	1,000	3	"
"	"	J. Cronin	1,500	10	5	1,000	9	"
"	"	G. Hurst	986	15	31	790	11	"
"	"	J. Champley	440	2	3	11	Inspector.
Long Plain	Kiandra	Austin & Millear	20,000	4	10,000	Insp. & C.P.S.
Laomalac	Tumut	J. Kennealy	955	10	80	950	"
"	"	C. J. Long	983	8	50	150	2	Inspector.
Lobbs Hole	"	J. Thomas	740	17	24	2,500	Insp. & C.P.S.
Laomalac	"	A. Harris	32	8	9	Inspector.
Lorne Cottage	Adelong	J. Hassett	63	4	40	7	"
Laomalac	Tumut	W. Kebbleshite	126	5	13	3	"
"	"	"	126	6	20	5	"
"	"	P. Grace	220	2	"
Little River	"	T. Davis	383	4	8	12	"
Little Plain	"	H. Conghlan	600	16	100	120	2	"
Longfield	Adelong	"	"	"	"	"	"	"
Little Creek	Tumut	W. Kingwell	560	2	700	Insp. & C.P.S.
Laomalac	"	F. Halloran	823	14	30	1,400	"
"	"	J. Kell	1,815	60	160	150	10	Inspector.
"	"	J. Jenkins	1,947	40	300	4	"
Lighthouse	Bethungra	Isabella Hengerty	240	1	"
"	"	W. Hengerty	618	7	15	1,000	8	Insp. & C.P.S.
Little Dale	Cootamundra	Rebecca Miller	1,400	12	5	1,400	2	"
Laomalac	Tumut	T. Healey	450	10	40	100	Inspector.
Mitta Mitta	Mitta Mitta	W. Levett	526	3	7	300	5	"
Mondongo	Tumut	G. Paint	5	4	"
Mundarlo	Gundagai	J. Whittaker	860	10	6	1,200	Insp. & C.P.S.
Minjary	Tumut	J. H. Reardon	6	2	6	Inspector.
Mitta Mitta	"	J. Cooper	952	1	24	840	5	Insp. & C.P.S.
Mount Adrah	Adelong	A. Crain	4,429	26	45	6,300	8	"
Mitta Mitta	"	M'Alister Bros.	4,017	25	50	2,500	12	"
Mount Horeb	Adelong	A. W. Crain	9,000	20	400	1,000	2	"
Mundarlo	Gundagai	E. Phillips	2	4	Inspector.
Minjary	Tumut	J. M'Evoy	40	8	4	"
Mitta Mitta	"	J. Costello	80	2	"
Minjary	Tumut	J. Maidment	40	2	2	"
Mitta Mitta	"	J. Costello	80	1	"
Mount Misery	"	F. Chisholm	47	1	"
Mitta Mitta	"	W. Steenson	425	3	20	400	12	"
Mondongo	Tumut	A. Levett	45	10	5	2	"
Mitta Mitta	"	W. Clark	460	5	40	15	"
Mondongo	Tumut	W. Buckley	50	10	6	"
Mitta Mitta	"	W. Offer	471	1	6	150	"
Mingay	Coolac	M. Ball	420	10	60	20	30	"
Mondongo	Tumut	W. Buckley	50	6	8	"
Mitta Mitta	"	H. J. Whitticker	260	5	1	70	15	"
Minjary	Tumut	A. Bolland	80	7	10	"
Merrybindinyah	Bethungra	J. Bevin	280	9	7	"
Minjary	Tumut	G. Webb	100	2	"
Mundarlo	Gundagai	W. Cooke	10	3	"
Minjary	Tumut	Ellen Cushen	80	2	"
"	"	W. Kite	40	3	4	2	"
Mondongo	"	W. Hibbins	107	4	2	"
Mundarlo	Gundagai	W. Paton	50	1	4	"
Mondongo	Tumut	C. Buckley	140	10	10	"
Muttama	"	M. M'Callum	173	2	3	2	"
Mundongo	Tumut	T. W. Lindbeck	104	12	12	"
Muttama	"	E. Kelly	20	3	"
Meadow Creek	Tumut	R. Clec	110	6	14	3	6	"
Muttama	"	C. Pigrau	343	6	28	9	"
Mundongo	Tumut	Anne Webb	190	4	24	"
Muttama	"	T. Broughton	50,030	800	1,000	23,000	7	Insp. & C.P.S.
Mingay	Coolac	P. J. O'Donnell	12,012	50	800	10,000	20	"
Minjary	Tumut	G. Godfrey	300	12	17	Inspector.
Muttama	"	W. Briggs	103	5	3	12	"
Meadow Creek	Tumut	W. Chec	310	4	20	3	"
Muttama	"	M'Leod Bros.	884	9	30	1,000	3	Insp. & C.P.S.
Minjary	Tumut	T. Paton	617	7	6	340	Inspector.
Muttama	"	A. Armstrong	1,600	50	2,000	Insp. & C.P.S.
Minjary	Tumut	M. Donohoe	833	10	70	800	"
Money-Money	Coolac	C. Vincent	145	3	2	250	1	Inspector.
Minjary	Tumut	E. Brennan	1,059	1	"
Money-Money	"	J. Harpley	191	8	2	"
Minjary	"	J. Brennan	2,075	20	250	1,800	6	Insp. & C.P.S.
Money-Money	"	J. Sullivan	800	4	40	Inspector.
Mountain Station	Bethungra	C. W. Fletcher	150	2	"
Money-Money	"	D. Sullivan	932	4	70	1,700	3	Insp. & C.P.S.
Mountain Station	Bethungra	P. J. O'Donnell	300	6	3	1	Inspector.
Money-Money	"	Jas. L. Tafner	250	6	7	4	"
Merrybindinyah	Bethungra	S. White	17,400	30	120	12,000	6	Insp. & C.P.S.
Money-Money	"	T. Donohoe	260	6	30	100	2	Inspector.
Money-Money	"	R. M'Leod	227	9	"
Morrison's Hill	Cootamundra	J. J. Cartwright	180	6	4	50	5	"

APPENDIX 2—continued.

Name of Holding in alphabetical order.	Post Town of Holding.	Name of Occupier.	Acreage	No. of Horses.	No. of Cattle.	No. of Sheep.	No. of Pigs.	To whom returned.
Gundagai—continued.								
Money-Money		E. Keane	2,217	10	40	3,000	...	Insp. & C.P.S.
Morrison's Hill	Cootamundra	E. J. Keith	320	8	6	250	11	Inspector.
Mulberry's Well	"	T. Maher	356½	8	2	14	"
Morrison's Hill	"	T. Manning	375	6	4	4	"
"	"	J. Marinar	600	9	12	260	4	"
"	"	M. Deegan	640	9	7	500	14	"
"	"	G. Troy	2,600	17	37	2,000	2	Insp. & C.P.S.
"	"	R. A. Gregory	412	9	19	5	Inspector.
"	"	T. Johnson	440	10	28	3	"
"	"	W. Manning	500	6	16	300	"
Nangus	Gundagai	G. Smart	700	14	36	5	"
Nacka Nacka	"	P. O'Dwyer	4	1	2	"
Nangus	Clarendon	Isabella Boxton	606	2	35	"
Nottingham Forest	Tumut	G. M. Clarke	40,000	12	35,000	Insp. & C.P.S.
Nangus	Clarendon	P. Boyton	1,920	7	6	2,000	"
"	"	D. Pollock	1,700	9	16	960	16	"
Nacki Nacki	"	Matilda Prouse	400	6	70	1	Inspector.
Nangus	Clarendon	J. Smart	1,530	15	47	800	6	Insp. & C.P.S.
Nacki Nacki	"	W. Clear	60	3	20	Inspector.
Nangus	Clarendon	B. Makeham	1,340	15	125	16	"
Nacki Nacki	"	T. Crowe	100	4	20	"
Nangus	Clarendon	J. Jenkins	25,000	75	400	26,000	7	Insp. & C.P.S.
Nacki Nacki	"	W. Woodward	320	7	20	700	4	"
Native Dog Creek	"	G. Fuller	80	5	7	Inspector.
Nacki Nacki	"	M. Clear	540	8	12	50	"
Nangus	Clarendon	E. Sheather	89	8	5	10	"
Nacki Nacki	"	R. Falder	674	40	100	"
Nangus	Clarendon	S. Turner	466	14	45	40	3	"
"	"	G. Fuller, junior	300	2	15	"
Nacki Nacki	"	M. Arragan	3,000	7	500	20	"
Nangus	Clarendon	W. S. Clemson	246	20	17	7	"
Nanangroe	Jugiong	L. Roche	2,800	30	50	4,500	2	Insp. & C.P.S.
Nangus	Clarendon	C. Sullivan	300	2	14	Inspector.
Netherleigh	Cootamundra	C. H. B. Primrose	320	10	10	26	8	"
Nangus	Clarendon	J. Bushell	120	25	600	60	Insp. & C.P.S.
"	"	D. Hogan	144	2	Inspector.
"	"	A. Pollock	30	6	6	"
"	"	R. Angel	819	1	8	300	4	"
Potfield	Tumut	R. Cooke	7	2	"
"	"	"	35	4	"
"	"	"	50	7	4	"
"	"	Johnny Ah Hong	56	4	4	"
"	"	T. O'Hare	100	5	35	12	"
"	"	R. Cooke, or Ah Chun	20	4	"
"	"	Ah Paw	19	4	"
"	"	R. Cooke	30	2	16	"
Parson's Creek	Jugiong	Geo. Collins	400	5	3	"
"	"	E. Davis	320	10	20	1,300	Insp. & C.P.S.
"	"	J. J. Crowe	647	6	10	13	Inspector.
"	"	W. J. Crowe	647	12	"
Primsido	"	J. Deans	680	13	60	460	8	"
Parson's Creek	Jugiong	W. Sheahan	100	"
"	"	J. J. Crowe	800	8	9	2,300	Insp. & C.P.S.
"	"	E. Davis	500	6	3	750	2	"
"	"	J. Sheahan	640	1	10	600	"
"	"	W. Crowe	1,120	13	2	100	Inspector.
Quigley's Reef	Gundagai	J. Smith	40	2	2	2	"
Roughdale	Adelong	M. L. Roach	725	12	40	"
Reedy Flat	Reedy Flat	H. J. Harrison	2	2	"
Riversdale	Adelong Crossing	W. C. Freeman	1,240	9	30	2,300	70	Insp. & C.P.S.
Reedy Flat	Reedy Flat	T. Christian	482	3	9	520	2	"
Rose Green	Clarendon	Mary Heffernan	4,260	16	13	500	3	Inspector.
Reedy Flat	Reedy Flat	B. Downing	460	68	"
Redbank	South Gundagai	Elizabeth M'Gregor	40	20	"
Reedy Flat	Reedy Flat	J. D. Hourigan	410	10	3	150	1	"
Red Hills	Coolac	C. Howe	250	3	2	6	"
Reedy Flat	Reedy Flat	E. J. Quarmby	450	20	20	6	"
Red Hills	Coolac	J. Hoare	130	8	5	"
Reedy Flat	Reedy Flat	G. M'Farlane	496	8	12	3	"
Red Hill and Spring Creek	Tumut	P. & E. Kiley	10,006	50	250	17,500	4	Insp. & C.P.S.
Reedy Flat	Reedy Flat	P. Hynes	40	7	2	Inspector.
"	"	J. Lillier	40	2	"
"	"	A. Buloit	40	5	"
"	"	M. Scanlan	40	1	"
"	"	H. J. Keenan	40	2	"
"	"	G. Mount	80	15	30	3	"
Rocky Gully	Adelong	W. Annetts	30	4	2	3	"
Reedy Flat	Reedy Flat	Jonas Denman	172	8	4	"
"	"	R. Hopson	182	5	"
"	"	J. G. Little	130	2	"
"	"	J. O'Regan	128	3	2	"
"	"	Karl Butz	300	5	10	"
Rocky Point	"	J. Hardwick	640	7	20	950	3	Insp. & C.P.S.
Reedy Flat	Reedy Flat	R. B. Cartwright	640	3	8	2,200	"
Rosemount	Cootamundra	M. Rigney	800	8	12	220	Inspector.
Snowball	Gundagai	M. Egan	660	2	105	40	"
Shaking Bog	Tumut	Coml. Bank	14,000	3	3,300	Insp. & C.P.S.
Snowball	Gundagai	J. S. Nicholls	1,520	23	180	22	Inspector.
Springfield	Tumut	Ah Tong	12	3	"
Spring Flat	Gundagai	F. Marton	2	2	"

APPENDIX 2—continued.

Name of Holding in alphabetical order.	Post Town of Holding.	Name of Occupier.	Acreage.	No. of Horses.	No. of Cattle.	No. of Sheep.	No. of Pigs.	To whom returned.
Gundagai—continued.								
Sharp's Creek	Adelong	J. Broughton	15,000	7	14,000	...	Insp. & C.P.S.
Spring Flat	Gundagai	W. Geaghan	2	2	Inspector.
Sharp's Creek	Adelong	W. Grady	40	1	6	"
Spring Flat	Gundagai	W. Lynch	2	8	4	30	"
Sharp's Creek	Adelong	J. Whiting	100	4	30	"
Spring Flat	Gundagai	T. Regan	5	1	"
Sharp's Creek	Adelong	W. Grady	100	2	12	27	4	"
Spring Flat	Gundagai	E. Bowditch	2	6	3	"
Sharp's Creek	Adelong	W. Cunningham	60	4	3	"
Spring Flat	Gundagai	W. H. Sheather	1	7	"
Sharp's Creek	Adelong	H. Schafer	100	2	36	14	9	"
Snowball	Gundagai	D. Kite	80	4	6	"
Sandy Creek	"	W. Harris	100	9	"
Spring Flat	"	B. Wolstenholme	90	12	25	"
"	"	M. Feehan	77	6	25	1	"
Surface Hill	"	J. Tillett	26	1	4	2	"
Spring Flat	"	J. Warldron	70	2	3	2	"
Sandy Creek	"	J. Harris	160	10	40	"
Spring Flat	"	W. Passlow	60	2	"
Sharp's Creek	Adelong	T. Veitch, senr.	140	2	18	12	6	"
Summerhill	Gundagai	W. Jamieson	490	15	50	8	"
Sharp's Creek	Adelong	T. Whiting	250	3	20	200	6	"
Summerhill	Gundagai	W. Jamieson	450	1	"
Springfield	Blowering	R. Blomley	240	14	5	7	"
Spring Flat	Gundagai	J. Passlow	264	9	30	13	"
Spring Creek	Tumut	M. Kiley	640	7	"
Snowball	Gundagai	H. Thornington	120	5	11	"
Spring Creek	Jugiong	J. W. Coggan	573	2	7	700	Insp. & C.P.S.
Snowball	Gundagai	J. Richardson	173	4	34	6	Inspector.
Spring Creek	Jugiong	F. Goodwin	640	5	20	480	4	"
Stony Creek	South Gundagai	T. Healy	131	10	20	"
"	Cootamundra	G. Wales	41	6	450	"
"	South Gundagai	T. Searle	160	10	26	7	"
Spring Flat	Gundagai	C. Booby	18	6	"
Sunny Bank	Cootamundra	D. M'Cullough	501½	5	3	330	"
Spring Flat	Gundagai	T. Prest	30	1	"
Spring Vale	Cootamundra	P. Maher	900½	13	40	42	"
Spring Flat	Gundagai	J. Irving	21	10	13	4	"
"	"	Mrs. J. Lynch	8	6	"
"	"	B. Cooper	8	4	"
"	"	E. Smith	42	1	20	30	"
Snowball	"	W. Kite	40	5	"
Spring Flat	"	T. Passlow	40	2	"
"	"	W. Bell	32	7	7	4	"
Sharp's Paddock	Tumut	J. Carr	4	5	2	"
Sandy Creek	"	R. Hayden	2	6	"
Spring Flat	Gundagai	C. Grouss	116	12	6	"
Springfield	Tumut	Ah Pow	10	2	"
Spring Creek	Coolac	W. B. Wilson	1,016	28	50	1,600	9	"
Sandy Gully	Gundagai	S. J. Crompton	82	4	"
Sheep Station	Coolac	J. Barnett	478½	4	2	500	"
Springfield	Tumut	J. Wilkinson	1,020	33	220	250	3	Insp. & C.P.S.
Sheep Station Creek	Coolac	W. Douglass	924	14	1,600	"
Snubba	Gilmore	F. S. Faulkner	1,060	36	16,200	"
Spring Flat	Gundagai	G. Putland	130	3	13	3	Inspector.
Shaking Bog	Tumut	J. Petts	1,300	10	16	1,400	Insp. & C.P.S.
Spring Creek	Jugiong	R. B. Davison	2,844	6	14	3,890	"
Salt Clay Creek	Cootamundra	J. Hatery	680	2	6	600	1	"
Stone Park	"	M. Renehan	2,000	8	12	2,000	7	"
Tumut	Tumut	F. Foord, sen.	65	5	3	1	Inspector.
"	"	W. Hoad	45	9	4	1	"
"	"	Rev. G. Spencer	52	3	"
Tumut Plains	"	H. M'Levie	95	10	10	3	"
"	"	J. Atkinson	96	6	6	3	"
"	"	P. Naughton	100	3	"
"	"	Goo Naak	23	3	"
Tumut	"	J. Simmers	21	18	6	40	"
Tumut Plains	"	J. Sullivan	30	2	"
"	"	D. Crampton, jun.	25	6	3	"
"	"	Emily Snodden	17	4	"
"	"	Too Ying	30	3	"
"	"	Ah Tong	22	4	"
"	"	Dung Dook	24	4	"
"	"	C. Landbeck	27	7	6	"
"	"	J. Keone	22	5	"
"	"	P. Malone	30	6	"
"	"	Too Tong	20	3	"
"	"	Ah Kine	20	4	"
"	"	T. Malone	30	4	Inspector.
Tarrabandra	South Gundagai	P. Harlow	546	10	12	600	Insp. & C.P.S.
Tumut	Tumut	A. Emery	3	19	6	3	Inspector.
Tarrabandra	South Gundagai	E. Jamieson	640	5	25	600	7	Insp. & C.P.S.
Tumut	Tumut	D. Richardson	3½	1	"
Tarrabandra	South Gundagai	J. Hargraves	840	16	60	800	30	Insp. & C.P.S.
Tumut	Tumut	— Hoad	5½	11	10	4	Inspector.
Tarrabandra	South Gundagai	J. Withers	860	10	13	1,350	Insp. & C.P.S.
Tumut	Tumut	E. G. Brown	5	15	3	3	Inspector.
Tarrabandra	South Gundagai	J. & F. M'Evoy	10,020	50	20,000	Insp. & C.P.S.
Torrandra	Clarendon	J. Beveridge	4,508	30	120	10,000	2	"
Tumut	Tumut	L. Robertson	4	2	"

APPENDIX 2—continued.

Name of Holding in alphabetical order.	Post Town of Holding.	Name of Occupier.	Acreage.	No. of Horses.	No. of Cattle.	No. of Sheep.	No. of Pigs.	To whom returned.
Gundagai—continued.								
Tarrabandra	South Gundagai.	J. Brooks	340	15	50	400	16	Inspector.
Tumut	Tumut	S. Groves	1 $\frac{1}{2}$	5	6	"
Tarrabandra	South Gundagai.	J. Brooks	320	10	8	3	"
Tumut	Tumut	J. & P. Blakeney	5 $\frac{1}{2}$	1	4	2	"
Tarrabandra	South Gundagai.	Mary Hourne	220	10	25	8	"
Tumut	Tumut	F. Eberlin	5	18	7	1	"
Tarrabandra	South Gundagai	W. Jones	240	15	"
"	"	T. Jones	300	5	20	475	2	"
Tumut Plains	Tumut	Wah Poy	3	3	"
Tarrabandra	South Gundagai	J. Sullivan	140	2	44	14	"
Tumut Plains	Tumut	Ah Kung	4	1	"
Terrandra	Clarendon	J. Hogan	200	3	36	18	"
Tumut	Tumut	O. J. Miller	5	5	2	"
"	"	R. McKay	7	8	2	"
Tarrabandra	South Gundagai	F. Fuller	1,812	3	19	3,230	Insp. & C.P.S.
Tomorroma	Tumut	F. Wentworth	16,000	8	16,400	"
Tumut	"	E. C. Brown	9	18	6	Inspector.
Talbingo	"	D. Nicholson	10,000	4	3,400	Insp. & C.P.S.
Tumut	"	J. E. Heran	6 $\frac{1}{2}$	9	6	16	Inspector.
"	"	J. L. Madden	7	7	33	3	"
"	"	P. Mulvahill	6	2	3	22	"
"	"	J. Weeden	11	19	"
"	"	J. Taylor, senr.	6 $\frac{1}{2}$	1	4	"
"	"	N. Emanuel	14	2	2	"
"	"	C. Allatt	6	15	"
"	"	R. M'Callum	43	12	14	4	"
"	"	N. Revelle	8	15	5	2	"
"	"	Rev. P. Burke	7	3	"
Tumut Plains	"	R. A. Newman	9	7	2	"
Tumut	"	T. Hope	9 $\frac{1}{2}$	17	19	"
Tumut Plains	"	Men Tong	10	1	"
Tumut	"	J. Allatt	6	34	13	1	Inspector.
Tumut Plains	"	Ah Mee	12	1	"
"	"	Yat Tie	14	1	"
"	"	Ah Moc	11	1	"
"	"	Ah Kum	13	2	"
"	"	W. Mount	14	6	1	"
"	"	W. & W. Sutton	7	6	5	23	"
Tarcutta Creek	"	W. Oakman	720	12	12	2,260	Insp. & C.P.S.
Tomorroma	"	F. Garner	5,972	50	330	900	22	"
Tumut	"	T. Greenhalgh	46 $\frac{1}{2}$	6	12	1	Inspector.
Tumut Plains	"	Ah Sun	32	6	"
"	"	R. M. Shelley	40	5	4	3	"
"	"	Ang Gee	42	7	"
"	"	P. Malone	50	3	"
"	"	R. M. Shelley	57	7	4	1	"
"	"	E. M. Shelley	50	4	"
"	"	R. M. Shelley	45	5	1	5	"
"	"	Brown & Harris	36	6	"
"	"	T. Killalea	40	1	"
"	"	P. Arrantz	40	2	7	"
"	"	Peter Arrantz	36	4	"
"	"	Ah Young	32	4	"
"	"	W. Sturt	40	4	"
"	"	J. Hayden	36	2	15	"
"	"	T. Howe	40	10	30	20	"
"	"	Geo. Mack	30	2	"
"	"	Ah Tiong	50	5	"
"	"	F. Green	42	7	6	8	"
"	"	H. Naughton, junr.	50	4	"
The Hill	"	F. W. Vyner	50	4	13	"
Tumut	"	P. & D. M'Gruer	40	2	"
Tomorroma	"	F. Jones	50	2	10	"
Tan Yard Creek	"	H. Grady	18	10	3	2	"
Tomorroma	"	J. Merriman	30	2	3	"
Tumut	"	E. Perkins	200	25	8	3	"
The Springs	"	J. Fitzgerald	200	10	60	8	"
Tarcutta Creek	"	T. Oakman	200	2	21	100	5	"
Tumut Plains	"	B. Vickery	136	10	10	"
"	"	T. Halloran	136	6	35	11	"
"	"	R. Sturt	122	10	10	4	"
"	"	T. Quilty	130	6	6	6	"
Tumut	"	T. Mulvahill	150	10	17	10	"
"	"	W. B. & M. Marks	164	6	"
Tumut Plains	"	M. M'Inearney	180	9	20	7	"
The Springs	"	M. Fitzgerald	258	1	1,100	Insp. & C.P.S.
Tomorroma	"	T. Bell	140	10	9	Inspector.
Tumut	"	— Madigan	221	20	20	3	"
Tan Yard Creek	"	Ann Jane Todd	349	4	30	1	"
Talbingo	"	J. Th. Lampe	360	2	"
Tumut Plains	"	J. Naughton	400	4	25	800	"
"	"	F. Kinca	316	10	40	"
"	"	H. Naughton, senr.	540	9	140	34	"
Tomorroma	"	R. Clark	640	3	"
"	"	A. Clark	640	3	"
Tarcutta Creek	"	C. Nimo	640	2	"
Talbingo	"	Sarah Lampe	1,070	100	250	3,000	2	Insp. & C.P.S.
Tumut Plains	"	R. M. Shelley	1,280	10	200	Inspector.
The Forest, Bethungra	Bethungra	E. Mangan	140	4	"
"	"	E. Carroll	320	4	12	360	6	"

APPENDIX 2—continued.

Name of Holding in alphabetical order.	Post Town of Holding.	Name of Occupier.	Acreage.	No. of Horses.	No. of Cattle.	No. of Sheep	No. of Pigs.	To whom returned.
Gundagai—continued.								
The Forest, Bethungra	Bethungra	G. Skeers	440	5	9	200	3	Inspector.
The Oaks	"	R. Weston	880	20	15	1,990	9	Insp. & C.P.S.
The Gap Springs	Cootamundra	W. Reardon	620	750	"
Templemore	"	J. Dimmock	704	12	50	14	Inspector.
The Grove	"	W. Drummond	1,320	3	2	2,160	Insp. & C.P.S.
Tower Hill	"	J. Dawson	1,400	7	7	1,000	10	"
Wantiol	"	W. Renahan	1,480	6	12	2,100	3	"
Wagra	"	E. Barron	131	2	7	10	2	Inspector.
Wyangle	Brungle	M. Keefe	147	8	20	3	"
Wagra	Tumut	T. Keefe	1,000	5	3	3,708	Insp. & C.P.S.
Wandalga	Brungle	J. Quirk	100	10	50	170	Inspector.
Willieploma	Tumut	J. Prendergast	1,000	10	150	"
Wova Valc	Gundagai	D. Kite	150	5	10	"
Wagra	Tumut	R. Hargraves	794	8	165	50	20	"
Windowie Flat	Brungle	P. Mulqueeny	288	6	86	2	"
Wagra	Gilmore	Christiana Klien	424	12	50	5	"
Windowie Flat	Brungle	M. Burke	228	12	50	"
Wagra	Gilmore	J. Richards	500	19	46	130	3	"
Wematong	Brungle	M. Quirk	220	5	10	300	5	"
Willieploma	Tumut	Brown & Harris	0,857	50	800	4,500	Insp. & C.P.S.
Wondalga	Gundagai	M. S. Machen	259½	5	2	120	Inspector.
Willieploma	Tumut	H. Ferguson	97	5	14	"
Wondalga	Gundagai	E. Sanderson	215	9	12	"
Wantiol	Tumut	J. Ferguson, junr.	60	4	14	"
Wagra	Gobarralong	M. Leary	367	3	21	4	"
Windowie Flat	Brungle	W. J. Givney	370	5	250	Insp. & C.P.S.
Wyangle	Gilmore	R. Crouch	100	6	12	1	Inspector.
Wagra	Tumut	C. Lee	140	2	"
Wyangle	Brungle	P. Keefe	500	4	2	800	Insp. & C.P.S.
Wagra	Tumut	E. King	140	3	Inspector.
Wall's Flat	Brungle	J. F. Holt	444	9	6	700	14	Insp. & C.P.S.
Wantabadgery	Tumut	J. Auckland	187	12	42	840	20	"
Windowie Flat	Gundagai	H. Leary	99	6	6	Inspector.
Wantabadgery	Tumut	J. Brown	130	5	2	"
Wondalga	Gundagai	Dangar & Macdonald	40,030	50	400	36,000	3	Insp. & C.P.S.
Wantiol	Tumut	T. M. Rogers	107	7	40	Inspector.
Windowie Flat	Gobarralong	Quilter Bros.	3,946	4	11	3,000	8	Insp. & C.P.S.
Willieploma	Gilmore	W. Beattie	190	4	25	4	Inspector.
Windowie Flat	Gundagai	W. Williams	10	80	2,600	Insp. & C.P.S.
Wantabadgery	Gilmore	P. P. Praback	200	2	14	6	Inspector.
Wagra	Gundagai	E. M'Glede	2,300	15	11	2,900	5	Insp. & C.P.S.
Wantiol	Brungle	M. Quirk	1,086	10	40	6	Inspector.
Wondalga	Gobarralong	D. Weir	720	10	24	1,050	4	Insp. & C.P.S.
Willieploma	Tumut	T. Rogers	200	3	5	Inspector.
Wondalga	Brungle	J. Givney	720	8	48	750	Insp. & C.P.S.
Willieploma	Tumut	J. Ferguson	120	2	10	4	Inspector.
Wantiol	Gundagai	Elizh. Edwards	702	60	400	350	5	"
Windowie Flat	Gobarralong	F. Summervill	636½	4	12	"
Wantabadgery	Gilmore	R. Beck	220	5	"
Windowie Flat	Gundagai	T. Cunningham	633	1	"
Wantiol	Gilmore	T. Quilty	240	12	30	3	"
Wyangle	Gobarralong	J. Kermoen	640	2	"
Wagra	Tumut	W. Frost	400	8	50	150	14	"
Wondalga	Brungle	T. Quirk	688	5	15	1,300	2	Insp. & C.P.S.
Willieploma	Tumut	W. Marshall	365	2	30	1	Inspector.
Windowie Flat	Gundagai	W. Edwards	6,600	50	550	1,800	20	Insp. & C.P.S.
Well's Flat	Tumut	C. Smiles	320	6	1	Inspector.
Wondalga	"	P. Polcy	697½	8	9	520	7	Insp. & C.P.S.
Well's Flat	"	C. Carpenter	400	6	27	9	Inspector.
Warrboldera	Gundagai	W. Bone	4,050	2	580	Insp. & C.P.S.
Well's Flat	"	T. Bone	534	12	14	4	Inspector.
Wagra	"	J. Bone	211½	2	"
Well's Flat	Tumut	R. & J. M'Alister	683	32	52	30	"
Wagra	"	T. Crowley	118½	5	30	20	6	"
Warrboldera	Brungle	A. Frost	800	7	20	1,000	6	Insp. & C.P.S.
Wagra	"	T. Broben	3,000	150	280	"
White Mountain Stn.	Tumut	P. Geary	1,408	14	50	1,600	12	"
Yamatree	Bethungra	P. M'Gann, junr.	100	5	300	2	Inspector.
Yellowin	Yamatree	Charlotte Priddle	1,706	3	3	1,400	2	Insp. & C.P.S.
Yamatree	Tumut	J. Wilkinson	1,000	10	50	1,560	"
Yamatree	Yamatree	W. H. Smith	1,820	5	350	Inspector.
Yamatree	Adelong	R. Guest	500	6	11	1,000	2	Insp. & C.P.S.
Yamatree	Yamatree	D. Plows	1,500	10	15	3,000	5	"
Yarrangobilly	Tumut	H. J. Gibb	6,000	6	6,500	"
Yamatree	Yamatree	W. W. Priddle	1,200	7	10	1,400	4	"
Yellowin	Tumut	W. E. Wilkinson	2,160	25	50	Inspector.
Yamatree	Yamatree	H. Jenkins	2,505	10	12	3,000	2	Insp. & C.P.S.
Yamatree	Tumut	J. Bawden	200	9	1	Inspector.
Yamatree	Gundagai	R. F. Horsley	11,392	29	235	11,800	3	Insp. & C.P.S.
Yarrangobilly	Tumut	Stanbridge, Mears, & Waugh	15,400	15	21,000	"
Yamatree	Yamatree	C. W. Adlam	200	4	Inspector.
Yamatree	Adelong	T. Richardson	640	11	35	140	20	"
Yamatree	Gundagai	W. Cooke	10	3	"
Yarrangobilly	Tumut	T. Higgins	9,700	8	15,000	Insp. & C.P.S.
Yellowin	"	T. Wilkinson	900	35	100	1,000	"
Yarrangobilly	"	H. J. Gibb	9,200	12	64	10,000	"
			1,190,294	11,135	38,904	1,060,053	4,806	

APPENDIX 2—continued.

Name of Holding in alphabetical order.	Post Town of Holding.	Name of Occupier.	Acrcage.	No. of Horses.	No. of Cattle.	No. of Sheep.	No. of Pigs.	To whom returned.
Hay.								
Benduck	Hay	Robt. M. Ayro	32,341	24	55	23,189	3	C.P.S., Hay.
" C.P.	"	Alice A. Stanmore	350	2	2			Police.
Boyong	Maude	Charles B. Fisher	13,252	5	6	6,100		C.P.S., Hay.
Boyong Park	"	Geo. Ashcroft	1,280	40	150			Inspector.
" C.P.	"	P. B. Moore	1,280	35	40	960		C.P.S., Hay.
" "	"	Henry Pendergast	640	8	7	300		Inspector.
Burrabogie	Hay	Fitzwilliam Wentworth	330,000	90	45	53,250	10	C.P.S., Hay.
" C.P.	"	William Davis	1,080	12	17	186		Inspector.
" "	"	William Davis, junr.	548	2	19	20		"
" "	"	Abraham Neill	640	5	7	45		"
" "	"	Nicholas Flynn	865	2	13		2	Police.
" "	"	James Campbell	840	20	10	220	2	Inspector.
" "	"	James Parray	640	2				Police.
Canoon	"	Austin & Milliar	117,000	40	70	12,988	2	C.P.S., Hay.
" C.P.	"	Thos. Donah	1,280	9	4	1,400		"
" "	"	John Hart	320	5	3	70		Inspector.
" "	Maude	Donald M'Callum	1,280	12		2,221		C.P.S., Hay.
" "	"	George Carter	632	14	12	670		"
" "	"	John Carter	640	7	18			Inspector.
" "	"	Walter Jackman	640	3		140		"
Eli Elwah	Hay	J. & G. Russell	150,000	50	10	13,000	6	C.P.S., Hay.
" C.P.	"	Frank Johns	8,300	60	360	1,560	100	"
" "	"	Alx. Millican	1,280	3		100	2	Inspector.
" "	"	Harry Boyd	400	9	6	90	2	"
" "	"	John M'Clure	1,100	6	20	120	3	"
" "	"	Robt. M'Cormack	940	2	1	30		"
" "	"	Mesiah Whiting	1,269	3	1	200		"
" "	"	James M'Dowell	320	2	2		7	Police.
Gillam	Maude	Hon. Henry Moore & Co.	50,000	17	23	13,735		C.P.S., Hay.
" C.P.	"	William Kerush	960	2	10	155		Inspector.
Goolgumbula	Jereldorio	Saml. M'Caughy	140,000	16	40	20,500		C.P.S., Hay.
Groongal	Hay	T. & S. Learmonth	340,000	205	250	135,000		"
" C.P.	Carrathool	Kenneth M'Donald	640	3	6	980		"
" "	"	Ewen M'Innes	640	3	15	440	1	Inspector.
" "	"	Neil M'Innes	640	2		200		"
" "	"	James Edwards	640	1				Police.
" "	"	Peter Bell	640	2				"
Cre Gre	Hay	John A. Keighran	640	22	10			"
Howlong	Carrathool	Rudd Bros.	90,000	75	50	31,520	3	C.P.S., Hay.
" C.P.	Gunbar	Horton Bros.	3,200	8		2,450	2	"
" "	"	Wm. P. Manly	1,280	6	9			Inspector.
" "	Carrathool	James E. Pigott	640	22				Police.
" "	"	Michael Ledwidge	640	6				"
" "	"	Archibald Ogilvie	640	6	2			"
" "	"	William Woods	640	1				"
" "	"	Mrs. Elizabeth Herriott	960	14	22	60	10	Inspector.
" "	"	Arthur Herriott	320	6				"
Illillawah	Hay	M'Callough & Copy	250,000	118	12	87,009	13	C.P.S., Hay.
" C.P.	"	John M'Cleelan & Copy	2,560	7	14	3,400		"
" "	"	Lakeman & Harvey		32	21	3,633	3	"
" "	"	Donoho & Britten	4,800	20	21	600	4	"
" "	"	Arthur M'Intyre	640	10	1	130		Inspector.
" "	"	Thos. M'Intyre	640	8	2			"
" "	"	W. R. Elhott	465	16	13		2	"
" "	"	Fred Ingram	320	3	20			Police.
" "	"	Malcolm M'Innes	640	1	1			"
" "	"	Mrs. Annie Herrick	40	10				Police.
" "	"	Mrs. Maria Eastburn	100	4	5			"
" "	"	Alfred P. Gormly	640	25		120		Inspector.
" "	"	John Sykes	387	7	5	62	2	"
" "	"	Stephen Mills	640	30	24			"
" "	"	Thos. & John Kays	1,280	2				Police.
" "	"	Fredk. A. Grant	640	5	11		10	"
Jeremy	Maude	Mrs. Emma Tyson	6,990	50	120	1,731		C.P.S., Hay.
" C.P.	"	John Clifton	640	6	19			Inspector.
Kerratbury	Darlington	Macleay & Clark	160,000	150	550	76,500	3	C.P.S., Hay.
Mungadel	Hay	Colin W. Simson	119,350	50	50	31,912	3	"
" C.P.	"	Simon J. Biggs	271	10	2			Inspector.
Moonbria	Conargo	P. S. Falkimer	61,000	13	25	4,894		C.P.S., Hay.
Miranda, C.P.	Booorooban	Charles Lee	640	13	17	120		Inspector.
Nyingay	"	P. B. Curtain	33,526	17	25	8,125	2	C.P.S., Hay.
" C.P.	"	Matthew Thornton	320	18		40		Inspector.
" "	"	Mrs. Anne Skene	1,242	4	10	37		"
Oxley Station	Hay	Mrs. Susan Darchy	78,000	25	20	16,000	5	C.P.S., Hay.
Oxley, C.P.	Oxley	John Shearn	1,920	9	40		4	Police.
Pevensey	Hay	P. R. Godfrey	90,000	42	45	24,749	7	C.P.S., Hay.
" C.P.	"	Wm. J. Gough	640	1	12			Police.
Pimpampa, C.P.	Maude	Alex. Brown	640	6	9	150		Inspector.
" "	"	Allen Maurice	320	8	5	180		"
" "	"	Daniel Murphy		18	22			"
Steam Plains	Conargo	Lewis Kiddle	48,750	8	3	5,000		C.P.S., Hay.
Toganmain	Hay	Thos. Robertson	210,000	50	94	37,024	20	"
" C.P.	Carrathool	Jas. Beggs & Kyle	3,820	10	3	1,530	4	"
" "	Argoon	Isaac Collins	3,200	5	15	1,860		"
" "	Carrathool	Richard Rivers	4,000	4	20	2,600		"
" "	"	James Chard	1,920	16	3	200		Inspector.
" "	Darlington	Thomas Counts	640	2	3	250		"
" "	"	Robert Bridges	1,920	5	14	400		"

APPENDIX 2—continued.

Name of Holding in alphabetical order.	Post Town of Holding.	Name of Occupier.	Acreage.	No. of Horses.	No. of Cattle.	No. of Sheep.	No of Figs.	To whom returned.
Hay—continued.								
Toganmain, C.P.	Argoon	Edward English	1,920	2	1	100	2	Inspector.
"	"	John Sparkes	2,240	8	22	200	...	"
"	"	James Blain	1,920	6	12	350	...	"
"	"	Peter Bell	1,920	5	2	200	...	"
"	Darlington	Wm. Arnold	1,920	5	21	2	"
"	"	Joseph Curran	1,280	4	6	30	2	"
"	"	David Findlay	640	3	3	409	...	"
"	"	Wm. Lee Findlay	640	7	5	440	...	"
"	"	Mrs. Margaret Findlay	1,920	7	4	900	2	"
"	Hay	R. Nelson & Sons	3,519	18	18	60	...	"
"	Carrathool	Thos. Terry & Sons	4,200	16	6	460	2	"
"	"	G. W. Terry	2,996	14	4	400	...	"
"	"	James M'Williams	1,600	4	5	300	1	"
"	Argoon	John Blain	1,920	6	12	350	...	"
"	"	John Walker	2,440	7	"
"	Darlington	Thos. Gowans	814	13	"
"	Carrathool	Samuel Campbell	1,920	5	3	50	...	"
"	"	Peter J. Firth	1,920	2	5	60	...	"
"	"	Geo. Morrisson	640	4	15	"
"	"	Joseph Grunter	640	2	2	3	"
"	"	Thomas Dale	640	1	2	2	"
"	"	John Whalan	1,280	6	30	100	3	"
"	Argoon	Thomas Lang	1,500	6	70	12	"
"	"	Henry Smith	640	8	20	"
"	Carrathool	Hector M'Innis	640	5	350	2	"
"	"	W. J. Campbell	640	4	Police.
"	"	Geo. F. Walton	640	5	9	1	Inspector.
"	"	James Cairns	640	14	"
"	"	John & Thos. Thompson	1,280	6	1	"
"	"	Charlie Smith	640	4	4	1	Police.
Toogambie	Hay	Parsons & Dill	176,000	58	20	24,060	3	C.P.S., Hay.
" C.P.	Maude	Patk. Pendergast	2,486	6	10	460	1	Inspector.
Thelangerin	Hay	R. & A. M'Farland	64,000	20	40	14,200	...	C.P.S., Hay.
Tupra	"	James Tyson	235,000	100	100	94,046	...	"
Uardry	"	Mills, Neilson, & Smith	65,600	20	7	20,275	...	"
" C.P.	Carrathool	John Alston & Sons	1,920	2	3	200	...	Inspector.
"	"	Thomas Woods	640	14	"
"	Gunbar	Wm. P. Manly	1,280	4	9	150	...	"
Wargam	Boorooban	B. H. Woodward	70,300	14	29	14,052	2	C.P.S., Hay.
Warwillah	"	Hon. Wm. Campbell	85,000	47	22	15,812	9	"
" C.P.	"	Samuel Porter	1,280	22	35	1,100	20	"
Willurah	"	John Lamb	139,000	66	46	30,292	6	"
Wooloondool	Hay	Stewart & Magee	70,000	23	9	8,700	2	"
" C.P.	"	Stewart Andrew	640	2	350	...	Inspector.
"	"	Harrison Pollard	640	19	20	25	2	"
"	"	A. W. G. Thompson & Sons	400	8	12	150	2	"
"	"	John Clancey	200	18	4	"
"	"	James Clancey	400	18	30	"
"	"	John Jardine	100	9	7	"
"	"	John Stanmore	220	10	20	100	...	"
"	"	W. R. Parker	640	11	3	"
"	"	Wm. Lawrence	120	3	"
"	"	Henry Bevan	52	18	2	"
"	"	Wm. Chapman	400	5	2	Police.
"	"	James S. Lavender	130	10	7	4	Inspector.
"	"	John Corrigan	150	9	4	1	"
"	"	Stewart M'Dougal	200	12	5	"
"	"	John Masterson	320	1	4	1	"
"	"	Geo. Doncho	320	9	11	2	"
"	"	Allen Lakeman	467	4	3	150	...	"
"	"	John P. Spencer	320	8	5	"
"	"	James Spier	640	1	5	2	Police.
"	"	Christian Johnson	640	5	2	"
"	"	John Dillon	640	11	5	10	Inspector.
"	"	Henry Stanmore	40	1	11	"
"	"	Thomas Tustin	40	1	Police.
"	"	William Hurst	50	2	2	2	"
"	"	D. P. Jones	80	6	2	1	"
"	"	Jessie Jones	640	8	15	2	Inspector.
"	"	James Stitt	640	4	"
"	"	J. S. Myers	640	4	5	"
"	"	William Carter	640	13	5	4	"
"	"	Raven Wade	610	4	10	1	"
"	"	Mrs. Jane Esplin	640	9	15	6	"
"	"	W. R. Elliott	640	16	13	2	"
"	"	Geo. Butterworth	420	8	12	"
"	"	James Donaho	320	12	20	150	25	"
"	"	Donoho & Britton	250	6	3	6	"
"	"	John Parr	300	10	15	100	20	"
			3,367,262	2,608	3,495	859,306	401	

APPENDIX 2—continued.

Name of Holding in alphabetical order.	Post Town of Holding.	Name of Occupier.	Acreage.	No. of Horses.	No. of Cattle.	No. of Sheep.	No. of Pigs.	To whom returned.
Hume.								
Abbotsford.....	Germanton	James Post, senior	600	8	20	525	14	Insp. & C.P.S.
Adjmloothbong	Tooma	Bear Bros.....	30,000	6	12,070	"
.....	M'Ilroe Bros.....	30,000	3	102	"
Annandayle	Germanton	Exors. of late S. Bowler ..	16,028½	27	140	29,000	20	"
Back Creek	Cookardina	J. Parnell, junior	632	8	108	6	Inspector.
.....	Isaac Cliff	1,000	12	12	400	"
.....	Michael Kerin	1,100	10	16	"
.....	J. Parnell, senior	110	6	12	4	"
.....	W. H. Post	320	1	20	8	"
.....	W. Ycomans	379	8	40	"
.....	Edward Post	2,450	11	15	1,986	11	Insp. & C.P.S.
.....	Patk. O'Brien	374	6	32	12	Inspector.
.....	Edward Boland	230	7	15	"
.....	H. Parnell	327½	8	50	10	"
.....	Margaret Maher	500	4	30	1	"
.....	John Shain	224	6	14	7	"
.....	Tumberumba	John Heffernan	640	2	2,617	"
.....	John Mullins	60	5	10	"
.....	Edmund Shelly	80	6	"
.....	G. H. Mohr	1,740	11	3	650	1	Insp. & C.P.S.
Beechdale	Morven	William Wood	13,000	38	20	12,601	14	"
Benambra	Germanton	G. W. Scrivener	12,000	12	52	12,400	"
Billabong	Denis Byrne	6,942	15	150	4,800	"
Billabong Bk. Ck. & Lankey's Ck.	R. Peters	270	24	25	15	Inspector.
Billabong	R. Taylor	400	17	10	"
.....	R. Hamilton	662	20	23	2	"
.....	J. G. Klimpisch	1,100	28	30	890	11	Insp. & C.P.S.
Black Jack	Tooma	Andrew Bullman	15,000	6	3,200	"
Boggy Creek	Tumberumba	G. W. Evans	1,400	20	160	545	20	"
.....	Jas. M'Lachlan	100	8	5	Inspector.
.....	Michael North	500	4	2	"
.....	Wm. Byatt	360	12	30	"
.....	Richd. Smeeton	240	3	"
.....	James Booth	400	12	52	4	"
.....	C. Vandertak	40	1	2	"
.....	Wm. O'Brien	40	3	"
.....	R. D. Morton	120	6	1	4	"
.....	Wm. M'Lachlan	280	5	8	"
.....	Wm. Langan	240	5	"
.....	R. Scott	2,560	16	1,400	Insp. & C.P.S.
Bringenbrong	Tooma	Thomas Mitchell	14,000	150	2,800	Inspector.
.....	W. & J. Whitehead	2,190	2	183	"
.....	A. Sutherland	900	6	50	"
.....	J. R. Levis	617½	9	35	670	2	Insp. & C.P.S.
Brookville	Tumberumba	M. A. Donnelly	15,000	100	500	5,000	20	"
Burra	A. Baillie	300	25	15	Inspector.
Burra Creek	Thos. Murrell	160	4	3	"
.....	Neil Larsen	400	14	4	"
.....	J. Cashman	320	6	30	6	"
Carabobala	Germanton	E. Heriot	13,622½	45	100	20,300	3	"
.....	James Ayling	45½	6	5	"
.....	Thos. Kendal	360	9	16	4	"
Carabost	Carabost	W. B. Gibbs	34,840	40	100	14,350	2	Insp. & C.P.S.
.....	H. Hubbard	2,560	3	6	790	"
.....	W. Coward	1,407	6	7	673	"
Corilla	Germanton	F. & J. Keane	40,000	40	100	19,390	35	"
Clifton	Little Billabong	A. T. Medcalf	980	27	37	556	5	"
Cookardina	Cookardina	J. J. Post	1,800	9	24	1,500	2	"
.....	A. G. Post	379	16	Inspector.
.....	W. Humphry	2,800	12	8	2,950	2	Insp. & C.P.S.
Copabella	Yarrara	Rial Bros.....	60,000	100	300	30,000	"
.....	Jingellic	F. H. Holman	1,500	30	70	1,150	8	"
.....	M. Musgrove	1,260	11	7	1,000	"
Crouer	Germanton	Joseph Cunningham	2,911	14	21	4,041	1	"
Dangerfield	Thos. Smyles	640	22	10	473	11	Inspector.
Dora Dora	Wagra	J. E. Hayes	78,000	41	226	15,047	1	Insp. & C.P.S.
.....	J. M'Intyre	484	5	45	2	Inspector.
.....	Jas. Stewart	7	8	"
Fairfield	Carabost	H. Cheney	40	4	6	"
Fairlight	Germanton	E. Mitchell	483	8	3	855	Insp. & C.P.S.
Fairview	B. Flinn	2,500	7	5	2,766	2	"
Forest Creek	Little Billabong	R. Logan	200	10	19	2	Inspector.
Four-mile Creek	R. Hovendon	1,685	15	30	1,942	4	Insp. & C.P.S.
.....	J. B. Crowe	3,000	19	25	3,719	31	"
.....	J. Dawson	640	20	40	300	4	"
.....	Isaac Carter	40	4	Inspector.
.....	Yarrara	J. O'Keefe	360	12	20	250	6	"
.....	Walter Finlay	360	16	30	3	"
.....	Wm. Butler	50	3	8	"
Garryowen	Germanton	L. Garry	500	14	110	9	"
Germanton	R. Covney	5	12	"
.....	H. Wilson	140	8	"
.....	J. Purtill	320	9	32	11	"
.....	J. Cusack	304	14	"
.....	Adolf Ruff	100	12	10	12	"
.....	James Crichton	300	20	15	5	"
.....	W. Beazley	78½	2	10	11	"
.....	J. M'Guire	6	"

APPENDIX 2—continued.

Name of Holding in alphabetical order.	Post Town of Holding.	Name of Occupier.	Acreage.	No. of Horses.	No. of Cattle.	No. of Sheep.	No. of Pigs.	To whom returned.
Hume—continued.								
Germanton	Germanton	J. Tomkins	80	5	6	5	Inspector.
"	"	G. Bruce	176½	19	5	1	"
"	"	C. Taylor	2	2	2	"
"	"	J. Johnson	27	5	6	"
"	"	J. Downie	8	7	4	1	"
"	"	J. F. Rigg	1	"
"	"	J. E. Spurr	81	9	2	2	"
"	"	Collins & Sons	9	"
"	"	J. Bruce	3,000	40	50	2,843	2	Insp. & C.P.S.
"	"	Geo. Davies	233	9	44	"
"	"	E. Hawkins	50	3	4	"
"	"	J. Hoban	8	"
"	"	M. Cusack	¾	7	7	"
"	"	A. G. M'Lean	¾	1	"
"	"	M. M'Donald	8	6	10	12	30	"
"	"	Chas. Rooke	80	6	4	2	Inspector.
"	"	J. Lawson	3,000	25	35	1,500	30	Insp. & C.P.S.
Glenroy	Tumberumba	Exec. late J. M'Auliffe	5,000	150	400	40	8	"
"	"	W. Squire	881	25	171	10	"
"	"	W. Geesacke	640	6	500	"
"	"	Mark Portors	190	10	6	3	"
"	"	E. M'Glynn	260	8	4	"
"	"	A. Southgate	80	2	2	2	"
"	"	J. Doughty	184	12	23	10	"
"	"	Edmund Murphy	100	3	3	6	"
"	"	M. Donovan	440	15	24	4	"
"	"	J. Twist	920	3	300	"
"	"	C. Woodhouse	334	16	2	3	"
"	"	Thos. Bullock	200	6	4	4	"
"	"	W. Miller	20	16	"
Glynde	"	J. Wilson	640	10	300	2	"
Greg Greg	Tooma	J. Pierce, senr.	10,000	100	1,000	"
"	"	J. Pierce, junr.	1,000	20	100	"
"	"	R. Wilson	574	35	65	200	7	"
"	"	G. J. Harrison	579	12	5	580	Insp. & C.P.S.
"	"	J. Hayes	620	5	3	620	4	"
Hazlevale	Germanton	R. Lewis	344½	5	20	Inspector.
Highfield	Tumberumba	Mort & Co.	10,600	18	26	4,100	8	Insp. & C.P.S.
Hillside	Little Billabong	New Zealand Comp.	35,700	31	96	14,607	"
Humula	Tarcutta	Thos. Wilson	290	7	5	Inspector.
"	"	E. H. Wilson	320	6	8	"
"	"	J. M'Cracken	140	4	6	2	"
"	"	J. Cheney, junr.	2,188	12	2,800	Insp. & C.P.S.
"	"	Joseph Cheney	380	2	4	2	Inspector.
"	"	James Cheney	1,280	800	"
"	"	R. Cheney	800	6	6	850	"
"	"	J. Cobden	300	12	11	370	9	"
"	"	Jas. Clyde	1,600	6	11	670	11	"
"	"	Thos. Phelan	800	10	40	"
"	"	Thomas Oakman	560	2	8	750	1	"
"	"	Julius Krist	410	4	10	210	"
"	"	Fred. Willis	170	8	11	5	"
"	"	R. Nichols	80	2	"
"	"	H. Cheney	400	4	6	"
Jerra Jerra	Cookardina	John Burras	9,000	8	44	7,200	2	Insp. & C.P.S.
"	"	J. R. Murphy	320	9	37	Inspector.
Jingellic	Wagra	Martin & Johnson	60,000	12	4	24,095	"
"	"	Andrew Walker	283	8	31	5	"
"	"	W. Medcalf	275	20	12	"
"	"	J. M. Smith	1,200	4	1	"
"	"	J. Brawiff	158	8	2	"
"	"	C. Randal	40	4	4	2	"
"	"	H. Hodson	1,110	11	60	495	3	"
"	"	J. Hodson	100	7	26	"
"	"	J. H. Walsh	100	2	3	"
"	"	S. Harding	500	16	60	2	"
"	"	Fred Ohye	590	6	8	2	"
"	"	Philip Freicke	640	7	364	"
"	"	Geo. Graham	100	10	8	"
"	"	Alex. Strachan	240	4	46	1	"
Jonathan's Gully	Tumberumba	Jas. Clegg	320	16	23	6	"
"	"	Jos. Serong	383	12	10	300	2	"
Khancoban	Khancoban	W. E. Scammell	15,780	87	350	"
"	"	F. J. Scammell	40	150	24	"
"	"	R. Sheather	750	48	100	"
"	"	S. A. Berry	1,440	50	100	"
"	"	J. Supple	80	11	12	"
"	"	E. Whitmore	100	6	12	"
"	"	J. P. Supple	40	2	"
Kinross	Germanton	Ross Bros.	28,300	60	40	18,000	5	Insp. & C.P.S.
"	"	J. Walker	380	10	12	20	"
Kyeamba	Tarcutta	David Cox	2,560	4	4	1,800	"
Laukey's Creek	Yarrara	J. Welsh	100	"
"	"	W. Woodlands	40	6	4	Inspector.
Little Billabong & Rosewood	Little Billabong	W. H. Williams	24,000	50	800	16,000	3	Insp. & C.P.S.
Little Billabong	"	Thos. Lunt	1,300	20	60	650	2	"
"	"	W. Broadribb	940	15	51	622	4	"
"	"	J. Kerby	960	30	60	20	Inspector.

APPENDIX 2—continued.

Name of Holding in alphabetical order.	Post Town of Holding.	Name of Occupier.	Acreage.	No. of Horses.	No. of Cattle.	No. of Sheep.	No. of Pigs.	To whom returned.
Hume—continued.								
Little Billabong	Little Billabong	P. Griffiths	100	2	5	4	Inspector.
"	"	Thos. Hudson	4,024	10	27	1,671	12	Insp. & C.P.S.
Luntsvale	"	F. Badewitz	40	4	5	2	Inspector.
M' Cabe's Creek	Tumberumba	W. Loveridge	160	12	22	18	"
"	"	D. Griffiths	40	5	43	4	"
Manus	"	R. M' Meeking	30,000	80	400	15,000	4	Insp. & C.P.S.
"	"	G. Burgun	80	10	17	2	Inspector.
"	Ournie	Robertson, Booth, & Co.	960	2	6,000	"
"	Tumberumba	W. J. Adams	285	10	730	1	Insp. & C.P.S.
Manus Creek	"	F. Warle	480	7	131	12	Inspector.
"	"	J. J. Adams	150	5	10	"
"	"	W. Balson	80	11	22	"
"	"	J. Warner	320	8	6	"
Marackot	Wagra	James Strachan	100	4	5	"
"	"	Isa Strachan	6,840	10	35	3,000	2	Insp. & C.P.S.
Maragle	Tooma	J. Reid	640	15	40	1	Inspector.
"	"	J. Nugent	370	36	33	5	4	"
Margle, Tooma, and Pound	"	Macartney & Co.	108,000	237	543	42,819	11	Insp. & C.P.S.
Maryvale	Germanton	J. Hargraves	40	4	5	6	Inspector.
Mountain Creek	"	W. Morrice	10,000	11	35	7,000	Insp. & C.P.S.
"	"	Jas. Nyhan	520	3	6	760	2	"
"	"	D. Nyhan	1,060	9	1	Inspector.
"	"	Thos. Nyhan	2,180	8	14	3,565	Insp. & C.P.S.
"	"	Francis Purtell	1,180	8	16	2	Inspector.
"	"	J. Wanklin	1,733	20	60	2,000	4	Insp. & C.P.S.
"	"	C. Hinzog	250	10	6	3	Inspector.
"	Woomargama	M. Nixon	114	8	20	4	"
"	"	M. O'Connell	4,500	4	8	5,000	Insp. & C.P.S.
"	Germanton	Ambrose Clark	119	2	5	150	3	Inspector.
"	"	John Wilson	780	4	6	"
Mountain Farm	Woomargama	Chas. Cook	380	10	28	4	"
Mount M'Kenzie	"	John Hartley	225	4	"
Mundaroo	Tumberumba	Ben Bell	5,000	50	631	2,388	1	Insp. & C.P.S.
"	"	Joseph Bell	800	7	25	720	2	"
"	"	Wm. Elliott	840	18	90	8	Inspector.
"	"	Geo. Porters	209	3	9	"
"	West	Angus Bell	2,500	8	40	1,015	8	Insp. & C.P.S.
Murraguldrrie	Tarcutta	R. Treselian	850	10	12	1,360	2	Inspector.
"	"	Abbot Bros.	6,971	16	25	3,633	Insp. & C.P.S.
Newmerrimang	Tumberumba	H. Ricketson	100,000	15	1	40,000	"
"	"	James Parkes	1,700	45	80	Inspector.
Opossum Point	Tooma	Mary O'Donohoe	32,000	25	400	60	5	"
Ournie	Ournie	Cobb & Co.	30,000	250	600	8,000	80	Insp. & C.P.S.
"	"	E. Jephcott	762	5	88	Inspector.
"	"	J. J. Hamilton	1,100	23	54	9	"
"	"	W. Appleton	100	8	7	"
"	"	H. Germer	100	12	16	"
"	"	Patk. Costello	40	4	7	"
"	"	J. Nichols	40	5	1	"
"	"	W. Horner	250	10	6	"
"	"	Chas. Wordsworth	250	26	39	4	"
"	"	H. M'Cullam	380	10	75	4	"
Roachdale	Germanton	D. Roach	3,500	11	27	3,828	Insp. & C.P.S.
Rockview	"	F. Morgan	1,200	4	4	1,945	3	"
Rosewood	Tumberumba	Walter Mott	1,170	17	56	850	10	"
"	"	M. M'Glynn	659	12	50	Inspector.
"	"	W. M'Eachern	640	10	35	14	16	"
"	"	Mrs. M'Eachern	500	4	5	12	"
"	"	J. M. Kline	110	2	"
"	"	J. H. Jackson	400	7	6	"
"	"	R. Sheehan	3054	3	18	4	"
"	"	G. Matchett	1,600	1	3,000	Insp. & C.P.S.
"	"	Aneas M'Intosh	427	12	40	4	Inspector.
"	"	Geo. Blake	400	5	20	3	"
"	"	J. Eisenhauer	105	5	12	"
"	"	Philip Eisenhauer	183	4	18	20	6	"
"	"	Thos. Bagust	80	5	4	1	"
"	"	J. Levis	100	8	"
"	"	Michael Keogh	1,200	6	2	720	7	Insp. & C.P.S.
Sawyer's Creek	Cookardina	Martin Keneally	300	8	15	7	Inspector.
Scrub Creek	Germanton	Wm. Gee	1,100	8	18	450	"
Seven-mile Creek	Wagra	H. Thurling	400	24	63	10	"
Shookaroo	Tarcutta	R. S. Douglass	13,000	10	9	6,500	Insp. & C.P.S.
Spring Valley	Germanton	W. Ryan	3,210	7	7	3,644	2	Insp. & C.P.S.
Springfield	Tumberumba	E. Ashcroft	344	12	21	Inspector
Stony Creek	"	W. Murrell	150	4	4	"
Surface Hill	"	P. Arnold	220	5	9	11	"
Talmalmo	Wagra	R. Smithwick	6,000	19	50	4,250	Insp. & C.P.S.
"	"	G. M'Leod	1,010	57	27	5	2	Inspector.
Ten-mile Creek	Germanton	Purtell Bros.	6,100	12	16	8,000	2	Insp. & C.P.S.
The Bosom	Wagra	P. Strachan	360	3	25	296	Inspector
The Park	Germanton	R. A. Rankin	1,200	20	80	460	2	"
Tom Grogin	Tooma	M'Kenzie & M'Donald	24,000	12	200	"
Toolong	"	M. A. Donnelly	30,000	20	250	17,700	Insp. & C.P.S.
Tooma	"	R. Donelan	850	10	70	2	Inspector.
"	"	Thos. Blomley	630	14	160	3	"
"	"	Lukins & Master	120	17	54	"

APPENDIX 2—continued.

Name of Holding in alphabetical order.	Post Town of Holding.	Name of Occupier.	Acreage.	No. of Horses.	No. of Cattle.	No. of Sheep.	No. of Pigs.	To whom returned.
Hume—continued.								
Tooma	Tooma	W. J. Griffiths	200	7	25			Inspector.
"	"	Thos. Richards	110	10	15			"
"	"	J. Griffiths	300	6	18		1	"
"	"	D. M'Callum	190	12	40		3	"
"	"	S. Gilbert	590	6	32			"
"	"	J. Fahey	320	7	3			"
"	"	M. Tyrrell	590	4	41			"
"	"	Mrs. Magunty	360	6	25			"
"	"	Thos. Bell	100	5	28		10	"
"	"	Thos. Davies	120	4	20			"
"	"	Chas. Sheather	552	30	50			"
"	"	Louiza Emerson	200	4	40		2	"
"	"	J. A. Emerson	80	3	6			"
Tumberumba	Tumberumba	T. H. Mate	10,000	15	30	4,500		Insp. & C.P.S.
"	"	Thos. Griffiths	120		23			Inspector.
"	"	H. Dussell	630	8	5			"
"	"	A. Wolfe	306	8	42			"
"	"	M. Bradley	8,000	120	200	40	25	"
"	"	G. Lander	4	6	50			"
"	"	W. Heap	5		6			"
"	"	D. Martin	140	1	12			"
"	"	G. Williams		5	9			"
"	"	A. M'Glynn	105	14	28			"
"	"	A. Freidricks	300	9	39		6	"
"	"	J. Storey	200	5	20			"
"	"	J. Byrne	156	30	15		3	"
"	"	Louis Vynn	40	1	3			"
"	"	D. S. M'Kay	4		3			"
"	"	F. Daly	42	15	1			"
"	"	S. Daly	100	18	16		1	"
"	"	A. Daly	1		2			"
"	"	J. C. Goltschalk	100	9	7			"
"	"	W. J. Thomas	40	4				"
"	"	P. D. Ramsay	692	13				"
"	"	Adams & Witt		2				"
"	"	James S. Smith	60	7				"
Twyford	Germanton	Henry Coward	5,360	23	30	6,780	2	Insp. & C.P.S.
Tyrone Farm	Tumberumba	D. M'Hugh	840	20	70	200	5	Inspector.
Umbango	Tarcutta	Alex. M'Pherson	4,000	10	10	1,800	2	Insp. & C.P.S.
Undamoline	Tumberumba	J. F. Mackinson	2,560	5	2	1,358	1	"
Upper Tumberumba	"	J. B. Broadhurst	84	10	22			Inspector.
"	"	R. Watson	202	2	14	112		"
Wilaregang	Ournic	L. Huon	8,200	50	1,000	1,400	2	Insp. & C.P.S.
"	"	J. Levy	12	2			3	Inspector.
"	"	N. Curren	1,500	11	153		4	"
Wilaregang & Bringenbrong	Tooma	Thos. Whitehead	9,673	30	5,000	3,000		Insp. & C.P.S.
Walaregang North	"	J. & J. Crowe	10,250	33	600	80	6	Inspector.
Willow Springs	Germanton	J. Kendal	1294	3	8			"
Woodlands	Cookardina	W. Bunyan	3,500	13	22	5,000	3	Insp. & C.P.S.
Woomargama	Woomargama	L. A. Splatt	24,000	23	45	30,277	1	"
"	"	J. Nichols	1	6	34			Inspector.
"	"	W. Pottmore	2	2	2			"
"	"	J. Connors	6	1	8		1	"
"	"	J. Walker	2	14				"
"	"	W. Smith	40	4	2			"
"	"	R. James	1	5				"
"	"	Smith Bros.	200	23	6		23	"
"	"	L. Parker	340	9	24			"
"	"	W. Denison	7	3				"
"	"	James Plunket	1		12			"
"	"	Thos. Nichols	4					"
Yambla	Mullengandra	Philip Gill	3,284	8	17	5,000	1	Insp. & C.P.S.
Yarrara	Yarrara	J. & W. Armstrong	8,000	20	30	8,000	20	"
Yarra Yarra	Germanton	James M'Laurin	65,000	100	784	50,644	12	"
"	Yarrara	James Post, junior	1,800	4		1,000		"
			1,304,276	5,171	24,436	623,593	1,119	

APPENDIX 2—continued.

Name of Holding in alphabetical order.	Post Town of Holding.	Name of Occupier.	Acreege.	No. of Horses.	No. of Cattle.	No. of Sheep.	No. of Pigs.	To whom returned.
Kiama.								
Avondale	Dapto	Thos. Charlton	124	4	50	8	40	Police.
"	"	Thos. Musgrave	110	1	73		42	"
"	"	James Leeper	180	5	70		35	"
"	"	James Piper	140	5	50		28	"
"	"	James Neville	180	4	70		20	"
"	"	Mathew Reen	620	20	120		50	"
"	"	Patrick Duffy	380	4	140		30	"
"	"	Hugh Clarke	360	10	100		50	"
"	"	Richard Summers	350	4	150		40	"
"	"	John Pearson	70	1	30		20	"
"	"	Daniel O'Brien	90	3	35		8	"
"	"	W. Chi	90	1	30		10	"
"	"	Hugh Danne	40	2	2			"
Avondale House	"	H. H. Osborne	400	18	130		4	"
American Creek	Mount Kembla.	James Bushel	180	5	70		30	"
"	"	Rob. Benjamin	10	1	5			"
"	"	Henry Leahony	24	2	7			"
"	Fig-tree	Henry Stove	66	2	33		8	"
"	"	James Callaway	60	4	18			"
Ashton Vale	Dapto	Konrad Hennenger	50	6	6	90	9	"
Albion Park	Albion Park	Gabriel Timbs	430	8	150	30	40	"
"	"	James Sharpe	300	17	100		50	"
"	"	James Smith	105	1	29			"
"	"	James Wily	108	6	40		12	"
"	"	W. Mather	200	7	88		10	"
"	"	John Kelly	63	5	47		53	"
"	"	T. Crawley	20	1	1		1	"
"	"	Hughes & Beatty	20	3	1			"
"	"	Samuel Clarke	20	1				"
"	"	James Caldwell	10		2			"
"	"	W. Webster	4	4	2		1	"
"	"	Edw. Kevin	5	2				"
"	"	W. Kelly	100	1	50		32	"
"	"	H. Hicks, senr.	1½	1				"
"	"	John Martin	3	1	1			"
"	"	Ah Pow	5	2			1	"
"	"	Mich. Gilligan	2½	2	1			"
"	"	Andrew Ryan	6	1	2		1	"
"	"	Will. Douglas	4	1				"
Avoca	Kiama	Mrs. A. King	6	3	5			"
Alphingston Cottage	"	W. Greenwood	5	2	4			"
Berkley	Fig-tree	Henry G. Irvine	200	7	80	13	50	"
"	"	John Burgess	150	5	70		25	"
"	"	Timothy O'Neill	150	6	80	20	20	"
"	"	John Jolliffe	350	8	100		50	"
"	"	W. Cochrans	250	6	100		25	"
"	"	Jacob Dennis	15	5	1			"
"	"	Edwin Barber	16½	3	2		1	"
"	"	John Duncan	20	2	16		10	"
"	"	Abraham Dennis	16½	1	1			"
"	"	John Hughes	24	8	4			"
"	"	John Richards	20	10	2		10	"
"	"	Alex. Duncan	85	4	60		40	"
"	"	Joseph Staff	100	8	78		30	"
"	"	Robert Jenkins	100	20	12			"
"	"	John Alger	97	3	70	3	30	"
"	"	Edw. Kelly	90	1	50		12	"
"	"	Joseph Burgess	63	3	40		18	"
"	"	Joseph Barrett	100	3	30		18	"
"	"	Martin Lynch	100	4	43		20	"
"	"	W. Hegarty	80	2	53		20	"
"	"	Henry Moore	70	1	33			"
"	"	John Swan	75	4	45		25	"
"	"	James Kelly	70	2	35		12	"
"	"	John O'Neill	40	7	40		18	"
Bulli	Bulli	Mrs. R. A. Floyd	100	7	15	30	20	"
"	"	James Collings	160	6	6	25	50	"
"	"	Bulli Coal Mining Co.	1,295	25	11			"
"	"	W. M'Cawley	352	7	50		4	"
"	"	Rob. Campbell	210	4	10			"
"	"	J. Hansen	5	2	4			"
"	"	Edw. Ramsay	4½	1	1			"
"	"	J. P. Orvad	2½	1	2			"
"	"	John Shearing	1½	1				"
"	"	Rob. Spinks	1	2				"
"	"	James Crawford	1	2				"
"	"	Mary A. Bishop	1	1				"
"	"	Ann Hill	1	1				"
"	"	Edw. Spinks	1		1			"
"	"	James Rixon	9	3	1			"
"	"	Thos. Farrell	28	4	9	14	30	"
"	"	W. Organ	14		6		1	"
"	"	John Pallier	13	4	10			"
"	"	John Myles	10	3	2		1	"
"	"	Geo. Nichols	52	1	5			"
"	"	Geo. Turnbull	45	6	2			"
"	"	H. S. Fry	32½	8	3			"

APPENDIX 2—continued.

Name of Holding in alphabetical order.	Post Town of Holding.	Name of Occupier.	Acreage.	No. of Horses.	No. of Cattle.	No. of Sheep.	No. of Pigs.	To whom returned.
Kiama—continued.								
Bulli Mountain	Bulli	D. M'Kinnon	50	2	8			Police.
Balgownie	Fairy Meadow	John M'Kinnon	115	7	24		6	"
"	"	John Madden	110	4	30		21	"
"	"	Alex. Wilson	400	4	30		5	"
"	"	Sam. Smithers	20	1	5			"
"	"	Thos. Gillis	20	2	4		1	"
"	"	Jane Farrell	23		6		1	"
"	"	James Cram	46	15	12		1	"
"	"	C. Caldwell	50	6	8			"
Brandy-and-water Creek	Fig-tree	Henry Stone	148	4	60		30	"
"	"	Bridget Murphy	30	3	9		2	"
"	"	W. Fitzgerald	96	2	33		15	"
"	"	Mary A. Robertson	90	5	40		12	"
"	"	James Purcell	96	1	20			"
Bellambie	Woonoona	Edw. Colleary	100	7	22	5		"
"	"	Arch. Henderson	160	9	60		17	"
"	"	Michl. Cawley	230	8	71		3	"
"	"	John Kirton	18	1	7			"
"	"	Eliz. Colleary	50	1	6		8	"
"	"	Geo. Brown	9	3	5		1	"
Brownsville	Brownsville	Rob. Abbott	5		3		1	"
"	"	F. Harris	2	2	1			"
"	"	W. Atkinson	2	1				"
"	"	John Brown	239	3	11	23	2	"
"	"	W. L. Musgrave	201	3	60		44	"
Bloomfield	Woonoona	Sam. Vidler	101	4	25		15	"
Bellevue	Unandorra	Joseph Barrett	304	5	60	6	24	"
Belsey Vale	Dapto	Henry Harris	25	3	4			"
Benares	"	W. M. Cook	423	8	170		100	"
Benares Vale	"	John Armstrong	155	5	70		20	"
Broughton Creek	Broughton Creek	Cornelius Leary	260	3	35		15	"
"	"	John Gray	200	4	116	267	30	"
"	"	John M'Lean	128	1	25		17	"
"	"	W. Gray	120	2	60		20	"
"	"	W. Beacon	110	3	60			"
"	"	Robt. Boyd	180	4	60		20	"
"	"	John Stewart	161	6	30		30	"
"	"	John Cragg	60	1	11			"
"	"	John Carmody	60	6	35		15	"
"	"	D. Sackley	52	6	13		6	"
"	"	James Dillon	73	2	23		14	"
"	"	Thos. Palmer	55	2	46			"
"	"	W. Fletcher	80	4	25		25	"
"	"	John Irvine	67	6	30		20	"
"	"	Henry Ramsay	80		1			"
"	"	Edw. Courtney	80	4	40		30	"
"	"	Cath. Fitzgerald	61	4	30		20	"
"	"	Bridget Sally	70	2	32		14	"
"	"	Pat. Daly	100	4	60		30	"
"	"	John Bailly	63	3	20		15	"
"	"	Mich. Reynolds	100	8	35		20	"
"	"	Daniel M'Bride	90	7	21		30	"
"	"	Jane Edwards	70	4	60		10	"
"	"	W. Sharpe	63	2	40		40	"
"	"	Thos. Gall	100	10	50		46	"
"	"	Joseph Tindall	93	4	44		23	"
"	"	James Wilson	92	4	50		30	"
"	"	J. J. Tindall	76	2	23		9	"
"	"	N. M'Lean	96	2	60			"
"	"	J. H. Smith	84	4	35		20	"
"	"	James Smith	60	6	28		20	"
"	"	Denis Ryan	40	4	18		12	"
"	"	Catherine Milligen	33	1	23		11	"
"	"	C. Wiley, senr.	45	2	20		2	"
"	"	Thos. Beacon	40	2	12		3	"
"	"	Francis Smythe	50	1	14		7	"
"	"	Thos. Turner	40	3	16		2	"
"	"	Thos. Crozier	50	1	30		8	"
"	"	James Alexander	42	4	26		10	"
"	"	Francis Rankin	40	2	27		6	"
"	"	Will. M'Donald	80	4	17		16	"
"	"	Will Anderson	22	3	14		12	"
"	"	John Robertson	50	7	20		5	"
"	"	J. S. Garrett	44	3	7		7	"
"	"	M. E. Mitchell	33	1	13			"
"	"	Jeremiah Leary	30	2	25		15	"
"	"	Isaac Walton	30	3	15		20	"
"	"	C. Kunkler	30		2			"
"	"	H. Taylor	19	1	14		5	"
"	"	C. Robinson	20	9	1		6	"
"	"	Edw. Bigg	25	4	25			"
"	"	Michael Ryan	22½	1	8		1	"
"	"	C. Kunkler, junr.	25	2	23			"
"	"	Anth. Harrison	8	2	4			"
"	"	W. Lord & Co.	6	3				"
"	"	Thos. M. Jones	10	2	2			"
"	"	L. Geoghegan	14	4			100	"
"	"	Alex. Keazlie	12	12			2	"

APPENDIX 2—continued.

Name of Holding in alphabetical order.	Post Town of Holding.	Name of Occupier.	Acreage.	No. of Horses.	No. of Cattle.	No. of Sheep.	No. of Pigs.	To whom returned.
Kiama—continued.								
Broughton Creek	Broughton Creek	W. Kinneally	3½	2	3	Police.
"	"	W. Boyd	3½	4	"
"	"	P. Mathers	3	4	5	"
"	"	Mary J. Caldwell	110	6	45	15	"
Broughton Village	"	C. Hamilton	63	2	30	20	"
"	"	W. Strong	60	2	30	12	"
"	"	James Caldwell	72	3	40	15	"
"	"	James Daley	100	6	42	12	"
"	"	Alex. Strong	60	6	30	14	"
Broughton Vale	"	Daniel Boyd	648	7	100	40	"
"	"	S. Sproule	40	4	15	6	"
"	"	Rob. Boyd	300	5	60	15	"
"	"	James Boyd	287	4	50	20	"
"	"	W. Bryen	216	3	10	4	"
"	"	W. Rutledge	169	5	74	"
"	"	Geo. H. Gray	168	3	60	30	"
"	"	K. P. McKenzie	194	4	42	12	"
"	"	W. Hayes	106	2	22	8	"
"	"	Henry R. Bryen	128	2	28	10	"
"	"	H. Williams	133	2	49	32	"
"	"	R. C. Leggatt	139½	1	71	2	"
"	"	Owen Connolly	76	2	30	10	"
"	"	Geo. Keevers	60	4	1	"
"	"	W. H. Horrowe	66	2	28	12	"
"	"	Alex. Bryen	74	4	20	15	"
"	"	John M'Kenzie	45	2	14	"
"	"	C. Kemp	45	3	1	"
"	"	John Haswell	44	1	6	7	"
Brogger's Creek	"	C. Brandon	125	3	35	20	"
"	"	J. Mahoney	145	4	40	30	"
"	"	W. Ruddy	300	3	45	25	"
"	"	James Guihan	300	7	60	20	"
"	"	Mich. Condon	365	4	90	60	"
"	"	W. Soper	200	50	"
"	"	J. W. Francis	59	1	2	"
"	"	J. Francis	20	5	2	"
"	"	J. O'Donnell	240	4	40	20	"
"	"	Rob. Craston	615	8	100	40	"
"	"	J. Cook	490	4	80	50	"
"	"	Geo. Priddle	340½	7	80	50	"
"	"	Henry Lamond	215	3	50	20	"
"	"	Adam Ulrich	244	6	50	25	"
"	"	W. Irvine	240	3	28	23	"
"	"	W. Jarman	232½	2	24	32	"
"	"	Edw. M'Nab	264	5	30	"
"	"	W. Brandon	235	4	44	20	"
"	"	H. Hicks	170	3	20	11	"
"	"	C. Oke	150	5	36	15	"
"	"	J. M'Michael	140	2	24	17	"
"	"	Edw. Pearson	114	2	40	16	"
"	"	Mathew Brandon	132	2	24	14	"
"	"	Sam. Ulrich	175	8	55	50	"
"	"	James Walker	160	6	70	25	"
"	"	James Strong	200	6	44	20	"
"	"	W. Soper	130	3	70	24	"
"	"	John Ingram	60	20	12	"
"	"	G. Urick	92	5	21	25	"
"	"	Henry Strong	100	1	22	10	"
"	"	John Cook, senr.	100	3	20	20	"
"	"	James Leary	100	3	25	11	"
"	"	David Hicks	90	2	5	1	"
"	"	John Ingram	40	3	20	"
Broughton Village	"	W. Tomlins	261	2	42	20	"
"	"	Geo. Thomson	150	5	79	50	"
"	"	W. Hanlon	120	2	45	16	"
"	"	J. E. Elliott	130	6	70	40	"
"	"	— Elliott	130	6	60	30	"
"	"	Rob. Brown	140	6	60	50	"
"	"	P. Deverey	183	10	85	25	"
"	"	Catherine Walsh	60	4	33	10	"
"	"	John Knight	58	5	20	12	"
"	"	T. & C. Wiley	100	5	90	50	"
"	"	J. Charlesworth	50	1	20	6	"
"	"	D. Hicks	45	2	8	1	"
"	"	J. Hicks	27	2	13	8	"
"	"	Edw. Bigg	30	20	"
Budgong	Cambewarra	Mary Clarke	289	2	35	11	"
"	"	J. Fitchcock	321	3	50	20	"
"	"	Louis Gerry	354	3	7	"
"	"	W. G. Linbury	443	5	80	40	"
"	"	H. Waddington	420	2	120	"
"	"	J. Waddington	808	4	140	60	"
"	"	John Randall	1,000	8	170	60	"
"	"	J. Thickett	240	12	4	"
"	"	M. Kenny	240	20	"
"	"	J. Waddington	140	2	48	"
"	"	W. E. Bartlette	120	3	20	1	"
"	"	W. J. Russell	120	2	"

APPENDIX 2—continued.

Name of Holding in alphabetical order.	Post Town of Holding.	Name of Occupier.	Acreage.	No. of Horses.	No. of Cattle.	No. of Sheep.	No. of Figs.	To whom returned.
Kiama—continued.								
Budgong	Cambewarra	Hannah Flynn	180	3	22		20	Police.
"	"	Gerald Fitzgerald	160	8	12			"
"	"	J. Smurthwaite	120	2	8			"
"	"	W. Forsythe	160	4	33		30	"
"	"	Mich. Flemming	130	2	15		9	"
"	"	Thos. Irving	100	1	15		3	"
"	"	Isaac Thorburn	60	7	10		2	"
"	"	Mich. Fleming	80		20			"
"	"	P. McDonald	80	1	3			"
"	"	J. McNeilly	40	1			3	"
"	"	W. McNeilly	40	3	30	3	1	"
"	"	D. McMillan	40	2				"
"	"	J. McNeilly	40	1	14			"
"	"	J. Stephenson	240	3	33		12	"
"	"	D. Thorburn	220		28			"
Boolong	Nowra	Ann Sheehan	17	3	3		3	"
"	"	W. M'Andrew	25	3	12		3	"
"	"	Jane M'Kenzie	16	1	8		6	"
"	"	Ann Gallagher	20	2	6		7	"
"	"	Mrs. M. Sheehan	23	3	4		6	"
"	"	Lachlen Sherlock	35	6	9		5	"
"	"	Peter Sheehan	36	4	30		10	"
"	"	James Stewart	42	13	8			"
"	"	W. Carmody	32	5	10			"
"	"	Sam Upton	34	3	6		2	"
"	"	Alex. Fraser	60	3	4		2	"
"	"	Pat. Sheehan	47	2	25		15	"
"	"	Joseph Forsythe	43	4	25		2	"
"	"	J. T. Gallagher	40	4	20		10	"
"	"	W. Grant	34	6	9		3	"
"	"	Pat. Maroney	50	8	40		20	"
"	"	Alex. Fraser	100	4	10		8	"
"	"	Henry Morshell	60	5	9		10	"
"	"	Hugh O'Neill	60	5	50		8	"
"	"	Will. Upton	96	10	8		3	"
"	"	W. Kennedy	90	13	70		20	"
"	"	J. Kingelty	30	4	25		9	"
"	"	Thos. Ryan	60	1	30		23	"
"	"	Geo. M'Kinnon	95	8	21		11	"
"	"	Thos. Britton	60	18	24		9	"
"	"	Henry Comerford	403	12	30		10	"
Barrier	"	James Thompson	1,560	9	40		7	"
"	"	Andrew Hitchcock	161	1				"
"	"	Rob. Sinclair	250	1	3			"
"	"	Rob. Condie	313	3	24		8	"
"	"	James Hitchcock	400	1	30		22	"
"	"	Rod. McDonald	230	6	39		30	"
"	"	J. O. Mulley	66	16	12	10		"
"	"	W. Barron	40	6	11		3	"
"	"	W. Hughes	45	2	5		11	"
"	"	D. Hughes	40	2	20			"
"	"	Joseph Kennedy	100	9	35		14	"
Berrellan	"	W. M' Caffrey	62	5	14		8	"
"	"	James Watts	69	3	28		20	"
"	"	Joseph Forsythe	60	4	26		23	"
"	"	John Herne, junr.	64	2	15		10	"
"	"	John Houston	45	6	30		20	"
"	"	Rob. Gardner	44	7	9		5	"
"	"	Jacob Hewitt	43	2	10		7	"
"	"	T. & J. Morrison	36	1	30			"
"	"	Sam. Pepper	7	2	8			"
"	"	John Rowan	6 ¹ / ₂	6				"
"	"	C. Bennett	1	1	1		1	"
"	"	Mrs. A. Smith	52	8	25		17	"
"	"	Thos. Connolly, junr.	69	12	50		30	"
Bundywalla	Broughton Creek	Joseph Risk	284	3	32		13	"
"	"	James Gallen	140	3	27		13	"
"	"	P. Harris	60	4	30		16	"
"	"	James Knox	70	10	50		15	"
"	"	Rob. M'Clelland	76	4	40		20	"
"	"	Dan. Gray	60	7	34		18	"
"	"	Daniel Condon	45	3	30		30	"
"	"	W. Booth	40	1	19		4	"
"	"	John Baber	25	1	7			"
Bamarang	Nowra	E. Williams	40	1	1			"
"	"	Mary Glanville	300	8	30		20	"
"	"	W. Purdie, junr.	50	4	10		20	"
Brundee	"	A. E. Elyard	153	4	44		26	"
"	"	John Smith	64	9	25		8	"
"	"	W. Woods	65	7	2			"
"	"	T. F. Herne	90	11	40		20	"
"	"	Thos. Connolly, senr.	62	7	35		31	"
"	"	W. Pollock	70	13	40		13	"
"	"	John Birrell	34	5	17		7	"
"	"	John Martin	50	4	30		30	"
"	"	John Smith	22	2	30			"
Back Forest	Numba	Pat. Sullivan	50	1	4		3	"
"	"	James Booland	45	5	20		60	"

APPENDIX 2—continued.

Name of Holding in alphabetical order.	Post Town of Holding.	Name of Occupier.	Acreage.	No. of Horses.	No. of Cattle.	No. of Sheep.	No. of Pigs.	To whom returned.
Kiama—continued.								
Black Forest	Numba	Geo. Willett	48	6	30		14	Police.
"	"	C. M'Gill	34	8	22		30	"
"	"	W. Sullivan	16	3	5		5	"
"	"	Joseph Week	20	3	12		5	"
"	"	W. Greenaway	30	3	10		1	"
"	"	W. Cruikshank	30	4	16		18	"
"	"	Jacob Muller	10	6	12		24	"
"	"	John Smith	15		4			"
"	"	John Henry	54½		10			"
"	"	J. H. H. Müller	80	7	10		11	"
"	"	W. Thorburn	160	8	45	10	30	"
Bundanoon	Nowra	Hugh M'Kenzie	1,505	37	153	9	22	"
Ballaghwangarah	Broughton Creek	James Wilson	1,436	30	173	35	15	"
Bundonderry	Nowra	Jane Atkins	50	4	30		5	"
Broughton Head	Broughton Creek	Thos. Crawford	120	1	24		15	"
Brown's Mountain	Cambewarra	F. J. Keller	160	3	15		16	"
Barehill	Broughton Creek	Rob. Thorburn	156	6	50		12	"
Belfield	Nowra	Jean Condie	94	1	12		2	"
Barfield	"	J. M. Richards	71	2	2		2	"
Buangla	Barrier	H. Montgomery	80	1	20		1	"
"	"	Geo. Lec	81	1	15		2	"
Bomaderry	Numba	James Thurgate	39	5	25		16	"
"	"	M. Moroney	78	11	16		18	"
"	"	Geo. Hayes	25	3	4			"
Bob's Flat	Jamberoo	W. Purnell	80	2	20		20	"
"	"	Francis Shanahan	93	2	35		15	"
"	"	Mary Brennan	100	3	38		33	"
Bush Bank	Kiama	David Weir	210	30	100	4	60	"
Barroul	"	C. B. Kendall	55	2	12			"
Barn Hill	"	H. H. Honey	178½	4	95			"
Bright's Creek	"	H. M'Annie	138	6	70			"
Brandama	"	Ch. Cameron	100	4	24			"
Brookland	"	W. Somerville	95	3	13		8	"
Buggeroo	Jamberoo	Pat. Murphy	60		50			"
Roler Garden	Kiama	John Gallan	38	5	23		3	"
Burra Creek	Jamberoo	Thos. Winley	25	2	15			"
Benmara Vale	Kiama	Jane Armstrong	164	8	100		30	"
Calderwood	Dapto	John Moran	230	6	90		20	"
"	"	Thos. O'Neil	220	3	30		16	"
"	"	Mich. Burns	240	3	72		38	"
"	"	James Moore	300	6	60		30	"
"	"	M. P. Hart	250	2	60		18	"
"	"	Mich. Reen	300	7	60		25	"
"	"	James M'Auliffe	100	2	22		12	"
"	"	Daniel M'Auliffe	100	4	20		7	"
"	"	John Hart	60	3	40		11	"
"	"	Margarethe O'Neill	100	3	40		30	"
"	"	Mary Larkin	35	2	20		10	"
Cordeaux River	Mount Kembla	W. Rann	151	4	30		10	"
"	"	Peter Carr	261	4	70		20	"
"	"	J. A. Sutherland	101	3	7		2	"
"	"	Stephen Abberton	200	4	25		14	"
"	"	Thos. Craddock	150	3	33		1	"
"	"	W. Andrews	116	3	14		5	"
"	"	Thos. Moran	115	4	40		16	"
"	"	Mich. Moran	152	7	28	2	7	"
"	"	Thos. Fishlock	150	1	18			"
"	"	Henry Stafford	112	4	17		1	"
"	"	Hugh Clarke	400		50			"
"	"	Fred. Best	84	3	6			"
"	"	Mich. Fishlock	90	2	25		4	"
"	"	W. Moran	80	4	10		6	"
"	"	Isaac Brown	89	2	25		10	"
"	"	Ellen Murphy	72	5	13			"
"	"	Thos. M'Namara	50		8		2	"
"	"	Pat Hayes	40		8		2	"
"	"	Thos. Hayes	40	2	12		3	"
Canterbury	Unenderra	Francis Wynne	130	2	50		40	"
"	"	P. O'Brien	185	4	65	20	20	"
"	"	Thos. Clifford	108	2	38		20	"
"	"	W. H. Cook	140	10	47		40	"
"	"	James Waples	234	3	80		26	"
"	"	Eliz. Clifford	100	3	30		20	"
Clifton	Wollongong	J. H. Horsham	7	3	5	25	9	"
"	"	Coal Cliff Coal Co.	317	19			2	"
"	"	Geo. Lindsey	100	3	10	50	25	"
"	"	James Simpson	100	3	19		2	"
Cross Roads	Unenderra	Henry Colleary	30	5	16			"
"	"	David Earnshaw	8		2		2	"
"	"	J. B. Green	6	1	1			"
"	"	Abraham Fletcher	4		2		1	"
Church Hill	Wollongong	C. F. Smith	3	1	1			"
"	"	W. J. Wiseman	2	1	1			"
Cataract Creek	Bulli	Geo. Candie	40		10			"
"	"	Thos. Brown	168	4	70	80	10	"
Clover Hill	Fig-tree	David James	82	4	30	2	14	"
Coal Cliff	Coal Cliff	W. Gibson	11	4	2		2	"
Corrimal	Fairy Meadow	J. T. Hall	8	1	1			"

APPENDIX 2—continued.

Name of Holding in alphabetical order.	Post Town of Holding.	Name of Occupier.	Acreage.	No. of Horses.	No. of Cattle.	No. of Sheep.	No. of Figs.	To whom returned.
<i>Kiama—continued.</i>								
Charcoal	Unenderra	Thos. F. Lindsay	300	4	150		40	Police.
Central Illawarra	Wollongong	W. Hazelton	60	4	1		15	"
Coolangatta	Numba	D. Berry	28,935	365	2,100	450	20	"
Cambewarra	Cambewarra	W. Hood	205½	2	26		3	"
"	"	Geo. Rendall	249	2	27		9	"
"	"	W. Thompson	220	7	75		24	"
"	"	Isaac Burclay	386	2	50		14	"
"	"	Thos. Binks	400	4	150		35	"
"	"	James M'Clelland	606	6	100		100	"
"	"	Thos. Allen	239	9	54		20	"
"	"	John Gibson	250	7	60		12	"
"	"	Z. G. Brice	299	6	70		20	"
"	"	C. Elliott	190	2	29		4	"
"	"	John Erison	130	6	40		6	"
"	"	John Mulley	106	3	18		15	"
"	"	Joseph Pestell	140	2	26		6	"
"	"	Thos. Crawford	57	1	18		1	"
"	"	Geo. Sinclair	128	2	20		2	"
"	"	W. Nicholson	200	6	20		10	"
"	"	Sam. Upton	145	4	10		2	"
"	"	Geo. M'Donald	105	1	20		2	"
"	"	Henry M'Grath	130	5	30			"
"	"	W. Shepherd	139	4	16		1	"
"	"	John Henry, junr.	140	1	9		3	"
"	"	James Flannery	196	2	53		18	"
"	"	James Hockey	190	1	30		30	"
"	"	Andrew Noble	113	2	20		7	"
"	"	John Camps	139	1	25		7	"
"	"	W. H. Noakes	105	5	30		4	"
"	"	Sam. Blow	101	4	40		10	"
"	"	James Fleming	200	2	30		12	"
"	"	W. Smith	106	1	12		6	"
"	"	J. Abernethy, junr.	120	2	12		4	"
"	"	J. Abernethy, senr.	161		20		3	"
"	"	James Dare	145	4	45		15	"
"	"	Reuben Vidler	68	3	7			"
"	"	James Allen	72	2	25		12	"
"	"	Hugh Sherlock	75	1	18		3	"
"	"	John Blow	80	1	25		4	"
"	"	Emma Disson	70	4	30		5	"
"	"	James Fraser	78	9	5			"
"	"	W. Walters	60	4	30		7	"
"	"	W. Knight	80	2	15		7	"
"	"	E. C. Soper	80	4	38		8	"
"	"	S. Mathews	90	11	33		1	"
"	"	Eliz. Lumsden	58½	4	26		2	"
"	"	A. Emery	100	3	40		20	"
"	"	J. T. Hay	100	1	13		4	"
"	"	Martha Baily	83	2	22		5	"
"	"	Henry Middleton	93	7	4			"
"	"	Isaac Slott	65	2				"
"	"	Margethe Hood	70	2	37		20	"
"	"	John Vidler	60	2	2		11	"
"	"	N. Soper	95	3	47			"
"	"	Thos. Smith	60	3	30		5	"
"	"	Thos. Weir, junr.	80	1	6		1	"
"	"	W. H. Knight	52	2	6		2	"
"	"	J. M'Grady	70	1	15		13	"
"	"	Christ. Rolson	80	2	23		8	"
"	"	James Gibson	95	3	35		14	"
"	"	John Gibson, junr.	100	3	34		8	"
"	"	Rich. Hampton	90	6	10	50	9	"
"	"	James Baldy	40	2	15		11	"
"	"	Rob. Shepherd	36½	1	15		2	"
"	"	Will. Brown	40		15			"
"	"	Thos. Shepherd	34	7	15		27	"
"	"	Thos. Gulgin	40		2			"
"	"	Edwin Knight	50	1	3			"
"	"	W. Gulgin	40	2				"
"	"	Edw. Soper	30	5	20		10	"
"	"	Joseph Walker	20		3			"
"	"	Jesse Watts	30	2	20		2	"
"	"	Henry Head	9	6	2		1	"
"	"	Will. Blow	2	1	1			"
"	"	John Boyd	1	5	2			"
"	"	J. & T. M'Grath	160	2	50		20	"
"	"	Jesse Dodge	102	1	32		7	"
Cabbage-tree Creek	Nowra	Rob. Knight	46	1				"
"	"	Mary T. Larter	80	2	6		1	"
"	"	Henry Kulldulla	80	1				"
"	"	W. Crawford	120	3	10			"
"	"	Geo. Henry	130	5	35		12	"
"	"	Dan. M'Millan	327	3	40			"
"	"	Clara Atkins	80	3			3	"
"	"	Thos. Colyer	50	2	10			"
Coolangatta	Numba	Joseph Weik	21	3	15		5	"
Crookhaven	Nowra	J. Stansbury	640		8			"
"	"	K. Armstrong	200	8	50		25	"

APPENDIX 2—continued.

Name of Holding in alphabetical order.	Post Town of Holding.	Name of Occupier.	Acreage.	No. of Horses.	No. of Cattle.	No. of Sheep.	No. of Pigs.	To whom returned.
Kiama—continued.								
Crookhaven	Nowra	Alex. McLean	108	7	20		20	Police.
"	"	Donald McLean	104	9	70	4	20	"
"	"	Edw. Ryan	100	4	30		21	"
"	"	H. T. Morrison	80	1	80			"
"	"	John Green	100	16	98		40	"
"	"	Rob. Miller	50	2	32		28	"
"	"	A. Flemming	4	1	3		1	"
"	"	J. J. Emery	557	6	90		24	"
Crooked River	Broughton Creek	Thos. Brownan	20	1				"
Comberton Grange	Nowra	Simon Jennings	3,000	8	100		22	"
Cranbrook	Kangaroo Valley	Martin Kenny	260	3	40		36	"
Comerong	Numba	Geo. Borrowdale	80	6	30		15	"
"	"	F. Bice	73	4	15		20	"
"	"	C. Turner	75	2			10	"
"	"	Donald Currie	75	1	27			"
Commerong Island	"	Pat. Wilson	52	1	8		7	"
"	"	James Kennedy	119	9	54		17	"
Calamia	Burrier	H. Wheatly	350	4	11		14	"
Croome	Shellharbour	Denis Kelcher	450	15	150		15	"
"	"	Honrietta Burrell	20	3	9		4	"
"	"	James M'Gill	480	10	110		30	"
"	"	John Russell	227	24	120		30	"
"	"	Rob. Booth	300	9	130		75	"
"	"	James Wright	200	4	50		30	"
"	"	Duncan Gow	130	5	58		30	"
"	"	Geo. Bonser	130	7	60		40	"
"	"	James Thomas	100	3	40		30	"
"	"	James Brice	100	1	10			"
"	"	Peter Wright	54	2	25		4	"
"	"	John Walsh	80	3	40		20	"
"	"	Thos. Burtle	100	5	70		50	"
"	"	Geo. Simpson	25	2	10			"
"	"	E. Longbottom	10	3	2			"
Cooby	Gerrington	Francis Downs	130	2	50		13	"
"	Albion Park	Richd. Ball	112	4	45		6	"
"	Kiama	R. P. Ball	190	2	100		6	"
"	"	Rob. Cochrane	125	6	60		20	"
Clover Hill	Kiama	Geo. Wood, junr.	138	8	100			"
Crawley's Forest	"	W. Moffitt	71	6	28		24	"
Cedar Grove	"	W. King	26	7	18		8	"
Clare View	Gerrington	Rob. Morrow	131	5	54		40	"
Clear Hill	Shellharbour	Sarah Aldcorn	233	8	50		20	"
Crow's Nest	Jamberoo	A. Knight	210	3	50		11	"
Crooked River	Gerrington	John Nielson	78½	7	60		26	"
Dapto	Dapto	H. Beaumont	13½	2	1		1	"
"	"	John Hlewitt	10	1	3			"
"	"	John Nunan	13		2			"
"	"	J. Bovard	13	4	3			"
"	"	John Musgrave	6		2			"
"	"	John Caldwell	5	1	4		2	"
"	"	John Reed	1	1				"
"	"	Geo. Hempton	400	12	90		30	"
Daisy Bank	"	R. J. Marshall	434	11	95	35	23	"
Dunsmore	Kiama	G. L. Fuller	50		2			"
"	"	Geo. Couch	300	6	80		50	"
"	"	Martin Creagan	250	6	120		80	"
"	"	G. L. Fuller	250	17	35			"
"	"	F. Bigg	167	8	60		50	"
Drewella	Jamberoo	Mich. Boyle	120	6	65		32	"
Darley Estate	Shellharbour	James Fitzgerald	50	1	20		6	"
Depot	Nowra	James Mulley	100	5	20		15	"
East Dapto	Dapto	W. Spain	30	4	15		12	"
"	"	Th. Spettigue	8	1	4			"
"	"	Rev. James Stack	40	2	7			"
Ellengowen	Fairy Meadow	Christina M'Kenzie	151	5	44		14	"
Eureka	Kiama	B. Mujinken	147	8	81	5	1	"
"	"	John Carbury	300	9	100		60	"
"	"	John Killato	25	1	6		1	"
East Prospect	"	Geo. East	35	5	40	6	1	"
Eastern View	"	Geo. Dawes	40½	2	22		6	"
Errawell	Nowra	Alex. Bryce	1,100	11	90	15	9	"
"	"	W. Bryce	1,231	12	100		1	"
"	"	T. T. Biddulph	1,020	11	20		2	"
Earee	"	R. S. Reid	146	2	33		3	Police.
Fairy Meadow	Wollongong	John Tratt	39	2	9		4	"
"	"	John Rimmer	40	1				"
"	"	Mich. Gay	50	1	18		6	"
"	"	John Ryan	73	1	17		7	"
"	"	Edmund Upward	18	1	6		2	"
"	"	James Lynch	25		4		1	"
"	"	John Ryan, junr.	22	1	7		2	"
"	"	Thos. Mooney	30	3	14		13	"
"	"	Hubert Young	20	1	7			"
"	"	Aquilla Parsons	24	5	3		2	"
"	"	Arch. Beatson	103	30	39	250	50	"
"	"	Theodore C. Bode	7	2	4		2	"
"	"	James Townsend	15	2	5		2	"
"	"	Christ. Martin	14	1	4			"

APPENDIX 2—continued.

Name of Holding in alphabetical order.	Post Town of Holding.	Name of Occupier.	Acreage.	No. of Horses.	No. of Cattle.	No. of Sheep.	No. of Figs.	To whom returned.
Kiama—continued.								
Fairy Meadow	Wollongong	Geo. Gwymee	8	1	4			Police.
"	"	Walter Liveridge	1	1				"
"	"	John Liveridge	1	1				"
"	"	Geo. Dando	2	1	3		3	"
"	"	Adam Wilson	5	2	1			"
"	"	John M'Donald	4	1	3		2	"
"	"	Edw. Gillis, junr.	3		2		1	"
"	"	James Frost	3		3			"
"	"	Geo. Beadle	2	1	2		2	"
"	"	Richard Lewis	4		1			"
"	"	Denis Williams	153	8	70		20	"
"	"	Jubus Zienis	60	2	2			"
"	"	John Kennedy	111	3	35		3	"
"	"	M. Carmichael	40	5	12		2	"
"	"	M. Flanagan	80	10	20		1	"
"	"	Henry Crawford	52	6	35		8	"
"	"	John Brennan	70	3	8			"
Fig-tree	"	John Rankin	40	9	14	7	30	"
"	"	Mary Clarke	18	11	2		12	"
"	"	Geo. Graham	7	2	2			"
"	"	J. Buckland, senr.	11	2	3			"
"	"	J. E. Buckland	3	1	2		2	"
"	"	J. Newson	4	2				"
"	"	W. Spedding	5	1	1			"
"	"	C. J. Cullen	130	2	105		60	"
"	"	Thos. Barrett	101	8	160		100	"
"	"	John Gilmore	60	3	14		3	"
"	"	Mary A. James	54	5	21		14	"
"	"	E. Francis	55	3	12		2	"
"	"	James Maher	70	7	26		15	"
Five Islands	"	Martin Bourke	30	1	1			"
"	"	Sarah O'Donnell	860	6	220	18	80	"
"	"	Francis O'Donnell	300	5	100		50	"
"	"	James Moore	160	1	60		30	"
"	"	Isabella Neaves	150	6	70		15	"
"	"	Thos. Griffen	147	3	40		20	"
"	"	Mary Massey	82	5	42		13	"
Fern Hill	Woonoona	James Williamson	117	4	6			"
Farnborough	Dapto	J. N. Rogan	223	2	66		23	"
Foxground	Gerrington	Rob. Wilson	212	5	70		25	"
"	"	W. Williams	214	9	114		30	"
"	"	John Black	250	6	120		30	"
"	"	Thos. S. Speer	6	90	2		35	"
"	"	John Egan	203	2	40		28	"
"	"	Terence M'Manus	300	5	70		20	"
"	"	James Blow	300	6	80		50	"
"	"	Andrew Wilson	120	9	60		35	"
"	"	John Maxwell	199	4	60		40	"
"	"	Pat. Foley	198	2	73		50	"
"	"	Fred. Parrish	126	5	54		35	"
"	"	Christ. Weir	133	7	55		20	"
"	"	John East	105	3	26		27	"
"	"	Thos. W. Lees	110	3	43		30	"
"	"	Edw. M'Lelland	150	5	80		70	"
"	"	W. C. Shakel	140	4	60		40	"
"	"	J. L. Herring	100	2	40		20	"
"	"	James Parrish	100	2	14			"
"	"	Catherine Connor	54	4	20		10	"
"	"	J. Hamilton	35	1	20		4	"
"	"	J. E. Robson	50	1	25		22	"
"	"	Thos. Parrish	50	1	14		3	"
"	"	Martin Larkin	50	2	40		26	"
"	"	Oliver Parrish	20	1	10			"
"	"	Thos. Windsor	220	7	40			"
Fair View	Kiama	James Johnston	64	1	30		20	"
Falls Creek	Nowra	W. Bevers	74	1				"
"	"	G. A. M'Beath	40	2	14			"
Friday's Farm	Numba	D. M'Donald	50	8	50		2	"
Fladblister	"	E. J. Halerow	168	3	17		4	"
Ferndale	"	W. Jarrett	197	2	39		18	"
Flat Rock Creek	"	S. A. Johnson	50	2	8			"
Gerrington	Gerrington	James Sharpe	140	6	50		20	"
"	"	Alex. Campbell	103	10	65	20	30	"
"	"	Thos. Moffitt	120	5	80		30	"
"	"	John James	180	13	85		70	"
"	"	B. Fields	130	1	40		20	"
"	"	And. Nelson	106	6	65		35	"
"	"	James Miller	114	6	90		40	"
"	"	G. J. Hindmarsh	145	28	8	35		"
"	"	Thos. A. Hindmarsh	204	30	40	36	25	"
"	"	James Donnelly	24	2	3			"
"	"	Thos. Alexander	3	1	1			"
"	"	Mary A. Scott	24		6			"
"	"	F. Phillips	5	2	3		1	"
"	"	Rob. Aston	5	6	6		14	"
"	"	John Rowland	15	3	2		1	"
"	"	Edw. Keys	10	18	5		14	"

APPENDIX 2—continued.

Name of Holding in alphabetical order.	Post Town of Holding.	Name of Occupier.	Acres.	No. of Horses.	No. of Cattle.	No. of Sheep.	No. of Pigs.	To whom returned.
Kiama—continued.								
Gerringong	Gerringong	Alex. Robb	15	16	17		1	Police.
"	"	Edw. Tate	8	1	1			"
"	"	Susan Dundas	26		1			"
"	"	W. R. Cook	20	6	5		7	"
"	"	W. Moffitt	17	7	2		70	"
"	"	John Keys	20	1	15			"
"	"	Thos. Dooley	20	1	15		10	"
"	"	Mrs. Jas. Johnston	21	1	14		9	"
"	"	W. Christie	19	4	1			"
"	"	Catherine Moffitt	35	1	20		11	"
"	"	Mrs. A. Sharpe	45	3	40		12	"
"	"	Hugh M'Lean	50	2	37		6	"
"	"	Will. Harvey	50	4	30		8	"
"	"	Edw. Bourke	50	5	40		20	"
"	"	James Rutledge	50	2	25		19	"
"	"	Dav. Phillips	45	1	27		3	"
"	"	John Haydon	82	5	60		16	"
"	"	Geo. Harvey	160	2	30		12	"
"	"	Mary Harding	60	7	50		30	"
"	"	Will. Weir	100	11	90	40		"
"	"	Ch. Jordan	80	7	50		20	"
"	"	W. Rutledge	60	1	41		26	"
"	"	John Feehan	92	6	80		27	"
"	"	John M'Inerney	65	3	45		20	"
"	"	Mrs. Ellen Hanrahan	85	4	50	4	14	"
"	"	W. Bailey	93	7	70		30	"
"	"	W. Miller	187	9	120		50	"
"	"	J. M'Intyre	200	5	100		45	"
"	"	Marg. Lee	120	8	80		45	"
"	"	John Hanrahan	130	6	60		34	"
"	"	Geo. Lee	130	8	60	11	30	"
Gerringong Creek	"	John Marshent	80	6	9			"
"	"	Thos. Nelson	70	4	35		25	"
"	"	T. A. Noble	61	2	30			"
"	"	John Graham	250	2	50		33	"
"	"	John Moffitt	280	10	190	12	70	"
"	"	Rob. Miller	300	12	150		50	"
Gondarion Creek	Mount Keira	Henry Hurt	40	3	11		1	"
"	"	Will. Hurt	656	1				"
"	"	John Hurt	159	1	18		1	"
"	"	James Brown	120	3	14		3	"
Garden Hill	Wollongong	John Davis	4	1				"
"	"	F. B. Joseph	26	2				"
"	"	Geo. Osborne	7	4	1			"
Garden Vale	"	Hung Warr	11	3			3	"
"	"	Edw. Woods	96	7	27		1	"
Galway Farm	Dapto	Pat. Larkin	5		2			"
"	"	Mary A. Breen	300	5	70		40	"
Glebe	Wollongong	Geo. Harvey	50	2	8			"
Gladstone Hill	"	Will. Osborne	12		1			"
Green Mountain	Albion Park	Arch. M'Gill	380	4	80		30	"
"	"	J. Fraser	219	3	52		23	"
"	"	John Green	150	2	10		4	"
"	"	Mich. Clancy	123	1	7			"
"	"	James Flitcroft	140	3	15		12	"
"	"	Duncan M'Gill	186	5	40		4	"
"	"	Samuel Fallon	194	2	50		30	"
"	"	John Green	170	3	30		20	"
"	Jamberoo	Geo. Gear	87	1	30		12	"
"	"	W. Roach	50	1	13		2	"
"	Albion Park	James Flitcroft	40	1	8			"
"	"	James Simpson	40	2	8			"
Green Hills	Shellharbour	Dav. Lindsay	220	4	100		30	"
"	Nowra	James Graham	130	15	14		12	"
Gerrara Park	Kiama	N. Craig & Son	216	13	85		40	"
"	"	C. M' Caffrey	95	10	30		10	"
"	"	J. & C. M' Caffrey	90	3	50		10	"
"	"	Allen M'Lean	95	3	80		25	"
"	Hill	Joseph Winley	80	4	45			"
Golden Valley	Jamberoo	John Noble	73	3	30		34	"
Greenwell Point	Greenwell Point	J. Wilson	15	1	8			"
"	"	John Turner	29	5	17		9	"
"	"	Pat. Kernly	23	6	20		2	"
"	"	J. Loonsborough	80	5	25			"
"	"	James Devlin	4	8	5		3	"
"	"	P. M' Caffrey	150	20	100		4	"
Glen Murray	Kangaroo Valley	John Gray	54	1	28		6	"
"	"	Alex. Emery	180	10	80		60	"
"	"	John Gray	275	6	95		30	"
"	"	John Thompson	212	7	70		24	"
Gates Farm	Boolong	Thos. Kennedy	30	4	25		2	"
Horsley	Dapto	John Lindsay	882	6	140	22	30	"
Holly Mount	Kiama	Hugh Love	108	3	60		18	"
"	"	Thos. Brown	216	3	70		33	"
Hope Villa	Shellharbour	W. C. Dunster	300	5	100		60	"
Hawthorne Glen	Kiama	J. J. Gray	200	9	100		60	"
Hartwell	"	J. H. Caird	60	12	26	5	2	"
Hermitage	"	W. East	15	2	7		2	"

APPENDIX 2—continued.

Name of Holding in alphabetical order.	Post Town of Holding.	Name of Occupier.	Acreage.	No. of Horses.	No. of Cattle.	No. of Sheep.	No. of Pigs.	To whom returned.
<i>Kiama—continued.</i>								
Harley Hill	Broughton Creek	Ashley Harding	80	2	48		14	Police.
"	"	B. Allen	100	7	50		15	"
"	"	Phoenix Wells	100	6	9		1	"
"	"	Pat. Dooley	80	8	80		30	"
"	"	J. B. Taylor	62	4	53		45	"
"	"	Morgan Sheehy	60	5	38		25	"
"	"	Thos. Haily	65	2	42		50	"
"	"	Alex. Campbell	70		30			"
"	"	Thos. Carew	30	6	60		20	"
"	"	John Mahoney	50	6	23		10	"
"	"	Thos. Dooley	20	3	36		20	"
Johnston's Meadows	Dapto	John Heale	92	2	17		2	"
"	Albion Park	Herbert Bartlett	220	2	40			"
"	"	W. Thomas	195	5	55		10	"
Jasper's Brush	Broughton Creek	John Williams	25	2	19			"
"	"	John M'Donald	40	5	30		13	"
"	"	S. M'Donald	50	5	15		12	"
"	"	Mich. Kenney	50	8	20			"
"	"	Joseph Williamson	100	10	12		2	"
"	"	Rob. Hannigan	70	2	40		15	"
"	"	John Chisholm	85	7	12		5	"
"	"	Mich. Daly	67	6	22		10	"
"	"	Mich. Flynn	60	8	8		10	"
"	"	Will. Hamilton	100	4	40		20	"
"	"	Thos. Courtuey	81	6	30		20	"
"	"	Mich. Kelly	60	8	30		15	"
"	"	John Hockey	80	3	30		16	"
"	"	John Perkins	70	1	2			"
"	"	W. Aldcorn	70	4	60		20	"
"	"	W. Elliott	100	11	8		2	"
"	"	Samuel Timbs	55	6	25		20	"
"	"	D. Chisholm	145	3	50		16	"
"	"	James Hannigan	130	8	80			"
"	"	Lewis M'Intyre	287	17	99		55	"
"	"	C. Knilands	204	6	50		30	"
"	"	Thos. Holohan	40	6	50		30	"
"	"	John Quilkey	40	4	14		10	"
Jasper's Mount	"	John Graham	79	2	27		17	"
"	"	W. Perkins	170	3	42		30	"
"	"	Louis Host	116	6	50		17	"
"	"	John Faulks	190	5	60		50	"
"	"	J. Main	235	2	30		30	"
Jindyandy	Nowra	D. Waddell	43	6	10		7	"
"	"	S. Tolini	43	2			1	"
"	"	James Condon	55	10	12		10	"
"	"	James Smith	70	6	10		6	"
"	"	M. O'Connor	100	12	50		17	"
Jervis Bay	Tommerong	André Coulon	525	3	5			"
"	"	G. Dent	707	7	50			"
Jamberoo	Jamberoo	D. Weir	114	5	35		20	"
"	"	J. Keever	180	8	60		20	"
"	"	D. E. Weir	141	3	34		16	"
"	"	Rob. Anderson	144	4	70		35	"
"	"	J. Irvine	189	3	60		20	"
"	"	Edw. Britton	120	3	44		16	"
"	"	Mich. Murphy	192	5	70		30	"
"	"	E. K. Tate	143	4	70		25	"
"	"	S. Vidler, junr.	3	1	3			"
"	"	Neil M'Kinnon	24		1		1	"
"	"	Boyle & Baily	2	1				"
"	"	Will. Kobb	43		7			"
"	"	Miss Wallace	5		6			"
"	"	A. Kelly	4	3	1			"
"	"	E. Vidler, senr.	13	1	8		1	"
"	"	John Noble	14	2	8			"
"	"	Denis M'Carthy	103	1	6		3	"
"	"	C. D. Young	11	1	6		1	"
"	"	Joseph Snell	6	1	1			"
"	"	C. Price, junr.	10	3	28			"
"	"	Andrew Flemming	22	1	9		3	"
"	"	John Tate	30	9	20	20	13	"
"	"	W. Stewart	26	1	11		1	"
"	"	Edw. Braham	19	5	3			"
"	"	John Watson	22	3	11		13	"
"	"	Will. King	25	3	12		19	"
"	"	James Murphy	18	5	2	17	6	"
"	"	Grace King	25	2	20		22	"
"	"	W. Irvine	22	1	14			"
"	"	Mary A. Harris	29	2	18		5	"
"	"	James Davis	50	10	25			"
"	"	Thos. M'Caffrey	50	2	35			"
"	"	Joseph Lavers	34	2	23		7	"
"	"	Hannah Flect	39	1	23		2	"
"	"	Moses King	350	6	120		27	"
"	"	W. Graham	250	9	60		19	"
"	"	J. Stapleton	293	7	135		35	"
"	"	Thos. Collins	234	3	33		8	"
"	"	John Ford	300	3	118		50	"

APPENDIX 2—continued.

Name of Holding in alphabetical order.	Post Town of Holding.	Name of Occupier.	Acres.	No of Horses	No. of Cattle.	No. of Sheep.	No. of Pigs.	To whom returned
<i>Kiama—continued.</i>								
Jamberoo	Jamberoo	Geo. Watson	210	1	21		9	Police.
"	"	J. A. Cullen	242	4	70		40	"
"	"	James Wood	300	3	100		30	"
"	"	Ed. Smith	297½	5	67		25	"
"	"	James Manns	143	2	80		20	"
"	"	W. Barber	130	2	60		20	"
"	"	Ernest Marks	143	10	100		80	"
"	"	D. O'Keefe	120	4	60		20	"
"	"	John Chinnocks	111	1	35		20	"
"	"	H. Dufferan	180	4	80		40	"
"	"	Pat. Daley	150	3	45		30	"
"	"	James Walker	171	2	50		19	"
"	"	James Coles	120	2	40		10	"
"	"	Roger Murphy	175	5	50	15	30	"
"	"	B. Ward	170	7	70		30	"
"	"	Pat. O'Mara	121	8	46		20	"
"	"	John Brennen	150	5	70		16	"
"	"	Owen M'Carthy	107	5	60		40	"
"	"	John Dudgeon	200	6	60		50	"
"	"	Edw. Flannery	120	1	31		7	"
"	"	Simon Dudgeon	140		35			"
"	"	James Prior	105	1	70		50	"
"	"	Mrs. Dunn	32	3	20			"
"	"	P. Harrison	33	2	19		11	"
"	"	John Murphy	40	2	20		12	"
"	"	Alfred Weston	40	3	18		6	"
"	"	Rich. Keevers	50	2	40		6	"
"	"	Amelia Simpson	50	1	14		8	"
"	"	John Hamilton	40	2	20		17	"
"	"	Thos. Chase	34	2	20		4	"
"	"	Rob. Scott	36	2	26		24	"
"	"	W. Badans	50	1	15		6	"
"	"	W. M'Auliffe	55½	1	20		3	"
"	"	John Snell	90	1	11		8	"
"	"	Geo. Shepherd	54	2	7		12	"
"	"	Geo. Johnson	76	7	53		23	"
"	"	H. C. Johnson	75	3	34		2	"
"	"	W. Laves	100	3	20			"
"	"	James Gray	70	4	35		10	"
"	"	W. J. N. Vidler	60	1	30		15	"
"	"	Fanny Robb	60	3	23		3	"
"	"	Hugh Thomson	60	2	40		25	"
"	"	Edw. Martin	78	1	28		18	"
"	"	Edw. Tate, junr.	65		15		12	"
"	"	Geo. Barnes	55	2	50		26	"
"	"	H. Colly, junr.	93	5	85		30	"
"	"	A. Alexander	100	4	55		35	"
"	"	James Boyle	70	2	30		1	"
"	"	John Boyle	100	2	42		10	"
"	"	Edw. Badams	100	3	45		5	"
"	"	Anton Schreiber	62	5	40		7	"
"	"	John Vidler, junr.	75	2	40		4	"
"	"	Geo. Prior	100	2	40		2	"
"	"	Pat. M'Carthy	100	2	40		20	"
"	"	Thos. Keevers	80	5	41		20	"
"	"	M. T. M'Cleary	74	1	16		11	"
"	"	Thos. Monk	63	1				"
"	"	Julius Schreiber	60	3	40		15	"
"	"	Dennis Daily	100	1	45		24	"
"	"	R. Murphy	52	1	30		25	"
"	"	J. J. M'Carthy	80	1				"
"	"	Edw. Vidler, junr.	116	6	60		14	"
"	"	Geo. Ricket	143	5	22		1	"
"	"	Charles Snell	130	5	22			"
"	"	Fred. M'Mahon	160	4	75		30	"
Jamberoo Mountain		Mary Ann Richel	50	3	20			"
Illawarra	Wollongong	Percy Owan	540	2	1			"
Illawarra Brewery	Kiama	Geo. Hunt	2½	4	2			"
Illaroo	Burrier	W. Grady	320	4	20			"
"	"	Geo. Green	120	10	40		7	"
"	"	James Grady	184	7	75		20	"
Keellogues	Fig-tree	John Rodgers	80	3	40		16	"
"	"	John Mooney	58	2	36		13	"
"	"	John Tighe	62	1	20			"
"	"	Pat. Fitzgerald	82	5	30		8	"
"	"	Pat. Hannon	36	5	18		5	"
"	"	Mich. M'Donough	125	4	35		10	"
"	"	John Clarke	225	3	70		2	"
"	"	B. Gillan	120	5	60		20	"
"	"	John M'Donough	110	5	50	3	40	"
Kembla Grange	Unanderra	J. F. Griffin	280	8	70	25	35	"
"	"	John Woods	100	2	36		4	"
"	"	N. Harry	75	2	19		11	"
"	"	Jane Gorrell	70	3	40		10	"
Kembla Creek	Fig-tree	Dan. Filbey	69	1				"
"	"	Thos. Nisbet	125	3	3			"
"	"	Henry Barling	124	2	24			"
Kembla Park	Unanderra	John Lindsay	330	6	117	34	20	"

APPENDIX 2—continued.

Name of Holding in alphabetical order.	Post Town of Holding.	Name of Occupier.	Acreage.	No. of Horses.	No. of Cattle.	No. of Sheep.	No. of Pigs.	To whom returned.
Kiama—continued.								
Kembla Vale	Unanderra	Frank James	82	6	36	8	Police.
Kembla Store	Dapto	Letitia Phillips	9	1	1
Keira Vale	Fig-tree	Joseph Walker	18	1	10
"	"	Ch. M'Cann	25	1	12	1	"
"	"	John Craig	15	5	1	"
"	"	John Edwards	120	4	38	1	"
"	"	Aaron Edwards	120	5	50	20	"
"	"	Mich. Carberry	340	7	100	20	"
"	"	James M'Cann	86	4	30	2	"
"	"	James Porter	75	5	50	28	"
"	"	Margaret Maxwell	60	2	26	7	"
Keira Village	Wollongong	John Shipp	4	1	1	"
"	"	Nathan Shipp	4	1	1	"
"	"	W. Gray	8	1	2	"
"	"	W. Richardson	9	1	5	1	"
Kentish Creek	Mount Keira	D. Woodroof	50	2	15	3	"
"	"	Ch. Buckle	40	7	2	"
"	"	Thos. Stanbridge	50	3	17	9	"
Knight's Creek	Bulli	Alf. Knight	640	4	23	"
Kerrahar	Dapto	Edw. Gibson	340	4	100	"
Kiama	Kiama	John Summerville	280	7	120	60	"
"	"	Fred. Wahl	150	4	80	15	"
"	"	P. Quinn	126	3	50	50	"
"	"	Pat. Strong	79	3	30	6	"
"	"	W. Geoghegan	52	10	22	30	"
"	"	John Sproule	55	5	40	6	1	"
"	"	John M'Caffrey	80	3	50	10	"
"	"	J. F. Spinks	68	4	33	2	"
"	"	Hubert King	40	1	3	"
"	"	L. Geoghegan	47½	14	18	30	"
"	"	Dan. Daragon	49	1	20	"
"	"	Rob. Cunningham	7	2	"
"	"	Thos. Atkinson	13	6	6	"
"	"	C. Price, senr.	15	9	2	"
"	"	Stephen Major	6½	4	3	2	"
"	"	Cornelius Leggat	4½	4	3	"
"	"	Father Riordan	2	3	1	"
"	"	Duncan Rankin	2	2	5	"
"	"	E. Black	2½	1	"
Kangaroo Valley	Kangaroo Valley	H. Boddington	120	2	25	30	"
"	"	H. W. Nixon	280	5	70	40	"
"	"	Jacob Lislight	260	6	115	50	"
"	"	Isaac Kimpton	60	1	4	"
"	"	John Moss	80	1	8	"
"	"	A. F. Breshahan	100	6	3	"
"	"	C. T. Oslewind	90	30	"
"	"	G. Fitzgerald	60	10	"
"	"	A. W. Parrett	100	3	16	2	"
"	"	W. M'Sorley	90	3	20	"
"	"	W. Kelleher	96	9	40	"
"	"	Geo. Thompson	80	21	"
"	"	Will. Carter	2	"
"	"	James Kelly	101	1	2	"
"	"	W. A. Nugent	105	12	18	"
"	"	W. Mardin	170	1	30	12	"
"	"	W. Vidler	143	5	12	"
"	"	John Jarrett	120	3	56	33	"
"	"	Will. Sommerville	156	4	40	40	"
"	"	Alfred Wright	120	1	20	25	"
"	"	P. Estrange	140	14	35	"
"	"	Felix Moss	116	3	22	12	"
"	"	Felix Moss	116	3	22	12	"
"	"	Hugh Haulon	150	5	60	40	"
"	"	J. Fitzgerald	140	1	14	2	"
"	"	Black & Wilson	140	3	70	40	"
"	"	Mary Auliff	160	3	29	20	"
"	"	Francis Alexander	192	5	90	30	"
"	"	R. Binns	190	6	50	40	"
"	"	W. G. Binns	180	1	"
"	"	W. G. Binns	200	10	30	1	"
"	"	John Chase	120	4	33	20	"
"	"	Mich. M'Inerney	190	4	40	23	"
"	"	Thos. O'Brien	139	4	39	10	"
"	"	Mich. Donnelly	139	2	38	12	"
"	"	James Campbell	185	12	35	22	"
"	"	Uriah Lever	214	2	60	4	"
"	"	Mary Morrows	221	4	50	13	"
"	"	Mich. Makin	240	1	40	20	"
"	"	S. C. Huxley	210	7	110	40	"
"	"	John Marlan	227	3	30	10	"
"	"	M'Carthy Bros.	248	3	40	30	"
"	"	Geo. Watson	244	3	35	24	"
"	"	John Fields	240	2	40	12	"
"	"	Sam. Risk	314	16	140	60	"
"	"	Geo. Rowland	330	7	90	22	"
"	"	Geo. Erwin	310	5	90	60	"
"	"	Pat. M'Guire	423	9	140	60	"
"	"	Cornelius Leary	440	2	33	"

APPENDIX 2—continued.

Name of Holding in alphabetical order.	Post Town of Holding.	Name of Occupier.	Acreage.	No. of Horses.	No. of Cattle.	No. of Sheep.	No. of Pigs.	To whom returned.
Kiama—continued.								
Kangaroo Valley	Kangaroo Valley	J. L. Diggins	3	3	1			Police.
"	"	W. J. Miller & S. B. Moss.	4	6	1		1	"
"	"	W. Robinson	2	1	1		1	"
"	"	James Rolland	20				4	"
"	"	W. A. Nugent	12	1	1			"
"	"	Thos. West	20	1	1			"
"	"	James Verdley	42		5			"
"	"	John Thompson	80		15			"
Kangaroo River	"	F. & H. Timbs	240	3	80		20	"
"	"	John King	215		50			"
"	"	P. Bryen	113	2	50		20	"
"	"	Edw. Bryen	121	2	50		15	"
"	"	H. W. Nixon	50	2	7			"
"	"	Daniel Clarke	80	2	29		20	"
"	"	Joseph Boxsell	160	5	35		12	"
"	"	P. O. Dwyer	230	3	30		18	"
"	"	F. J. Dawes	267	3	30		3	"
"	"	John Thompson	140	1	43			"
"	"	W. Brain	120	1	6			"
"	"	Peter Walsh	140	4	21		26	"
"	"	Stephen Cooper	80	2	30		2	"
"	"	Richard Morgan	152	2	7		4	"
Kangaroo Creek	Jamberoo	Will. Irvine	50		22			"
"	"	C. Schriber	86	1	5			"
"	"	Thos. King	40	2	80			"
Kangaroo Mount	Broughton Creek	Henry Graham	300	4	80		30	"
"	"	Donald M'Lean	125	6	24		7	"
"	"	Geo. M'Andrew	160	4	60		12	"
"	"	Mrs. R. Boxsell	193	3	76		40	"
"	"	Charles Ritchie	200	2	20			"
"	"	Sam. Anderson	101	2	16		10	"
"	"	D. H. Timbs	150	1				"
"	"	John Kelly	105	4	20		30	"
"	"	Joseph East	189	3	40		17	"
"	"	W. H. Anderson	120	1	7			"
"	"	Geo. M'Andrew	160	4	50		20	"
"	"	James Ritchie	100	1	45			"
"	"	W. Hanna	100	3	22		10	"
"	"	Henry Walters	90	1	15			"
"	"	Edw. Penny	60	1	12		11	"
"	"	Sam. Anderson	60	2	25		14	"
"	"	Ever Kyler	60	2	22		5	"
"	"	Peter Holland	70	1	14			"
"	"	J. Greamer	80	1	9			"
"	"	Angus Munro	50		2			"
"	"	Ch. Ritchie	200	2	12			"
"	"	Antonio Greames	140	3	25		19	"
"	"	James Lumsden	200	3	56		21	"
"	"	Casper Greames	80	2	10			"
Lakelands	Dapto	P. H. Osborne	3,000	10	500			"
Logbridge	"	Geo. Thomas	250	6	40		15	"
Littlemount	Wollongong	James Martin	56	3	7		1	"
Long Rush	Kiama	Will. King	39	4	20			"
"	"	Alex. Mason	88	2	50		20	"
"	"	Albert Taylor	90	3	20			"
"	"	W. Cawtherne	40	4	22		14	"
"	"	Francis Herbert	43	2	20		12	"
Linburn	Jamberoo	D. L. Dymock	264	10	120		20	"
Long Point	Shellharbour	J. G. Fryer	295	6	75		20	"
Lagoon	Terrara	E. De Mestre	4,440	118	367	29	15	"
Lower Numba	Numba	David Shipton	30	2	8		12	"
"	"	Mich. Murphy	30	3	12		11	"
"	"	W. Kennedy	35	7	17			"
Long Point	Nowra	Will. Strong	362	2	25		10	"
"	"	Hugh Purdie	38	1	7			"
"	"	J. J. Moore	155		15		3	"
Long Reach	"	Thos. Weir	175	1	30		2	"
"	"	Rob. Kelly	100	1	13	6	2	"
"	"	J. Miller	75	3	5			"
Lagoon	Greenwell Point	James Wheeler	158	7	24			"
Mount Keira	Wollongong	Will. Ship	60	4	16		9	"
"	"	Thos. Makin	16	1	4		1	"
"	"	C. Gilmore, senr.	30	2	17		7	"
"	"	C. Gilmore	20	1	3		1	"
"	"	W. M'Donald	30	5	4			"
"	"	P. Rocks	20	3	6		1	"
"	"	James Gallagher	34	2	5			"
"	"	Rich. Murphy	25	1	14		4	"
"	"	Thos. M'Goldrick	3	1				"
"	"	Pat. M'Goldrick	5	1				"
"	"	Edw. Rowles	4	4				"
"	"	John Mannix	4	2				"
"	"	T. Hickey	10	1	4		1	"
"	"	John Donaldson	10	1	4		2	"
"	"	P. O'Neill	8	1				"
"	"	John Rowles	15	3	2			"
"	"	Eliza Murphy	14	2	3			"
"	"	James M'Goldrick	12	1	3			"

APPENDIX 2—continued.

Name of Holding in alphabetical order.	Post Town of Holding.	Name of Occupier.	Acroage.	No. of Horses.	No. of Cattle.	No. of Sheep.	No. of Pigs.	To whom returned.
<i>Kiama—continued.</i>								
Mount Keira	Wollongong	W. M'Donald	15	2	14		1	Police.
"	"	Edw. Wiley	10	1				"
"	"	Mich. Phillips	10	2	6			"
"	"	H. O. M'Cabe	1,700	36				"
Mount Kembla	"	Joseph Judd	50	1	12		1	"
"	"	Joseph Waples	50	2	24		12	"
"	"	J. W. Gorrell	30		12			"
"	"	Ch. Axen	35	3	15		15	"
"	"	Rob. James	54	8	24			"
"	"	Walter Morris	74	3	26		7	"
"	"	John Graham	67	8	32	5	16	"
"	"	Henry Ramsay	72	2	24		3	"
"	"	Pat. Saunders	100	6	60		15	"
"	"	Jonathan Peace	55	3	10		1	"
"	"	Martin Moran	85	2	9	4	5	"
"	"	Martin Moran	20	1				"
"	"	W. James	16	5	2	6		"
"	"	J. Hartley	21	1	11			"
"	"	Eliz. Stafford	30	6	1			"
"	"	Rob. Nilson	21	3	11		5	"
"	"	Geo. Innes	3	1	1			"
"	"	Joseph Parsons	185	5	36		20	"
"	"	John Head	120	5	40		20	"
"	"	Peter Ryan	175	6	60		40	"
"	"	John Waples	180	1	57		20	"
"	"	W. B. Green	1,100	37	5		2	"
Mount Pleasant	"	Moses Crossman	40	1	2		1	"
"	"	Pat. Kiley	12	1	4			"
"	"	Pat. Gavin	7	1	4		1	"
"	"	Geo. Dummett	100	4	15		9	"
"	"	W. Spinks	16	2			1	"
"	"	Terence M'Geary	20	1	6		2	"
"	"	Henry Tucker	20	1	1		1	"
"	"	Mich. Looney	20	1	6			"
"	"	Jeremiah Looney	9		9		2	"
"	"	Andrew Nolan	6	1	2		1	"
"	"	Will. Northfield	158	3	60		1	"
"	Fairy Meadow	Pat. Lahiff	750	30				"
Macquarie River	Albion Park	David Manson	150	10	90	8	12	"
"	"	John Raftery	45	3	20		6	"
"	"	C. Gower	60	5	30	2	2	"
"	"	W. Roach	80	3	40	6	30	"
"	"	Isabella Dogherty	100	4	35	7	40	"
"	"	John Garrett	80	2	6		1	"
"	"	W. Slusher	60	2	30		2	"
"	"	Henry Keivers	70	3	40		30	"
"	"	Mich. Daly	80	2	30		20	"
Macquarie Gift	Dapto	F. Perry	100	6	26		6	"
Macquarie River	Albion Park	W. A. Denis	76	2	20			"
"	"	Marg. Buckley	80	3	40		20	"
"	"	Isaac Pearson	100	6	40		40	"
"	"	Michl. Flannery	120	4	35		10	"
"	"	John Bartlett	126	3	25			"
"	"	Rob. Barker	141	7	80		17	"
"	"	Joseph Dawes	200	5	60		10	"
"	"	Pat. Raftery	200	7	100		30	"
"	"	John Armstrong	250	5	70		30	"
"	"	Thos. Armstrong	208	3	60		16	"
"	"	Timothy Buckley	400	3	70		20	"
Macquarie Gift	Dapto	Will. Piper	140	4	50		16	"
"	"	W. Markham	112	8	40			"
Marshall Mount	"	Rob. Simpson	80	2	27		8	"
"	"	James Dawes	60	4	20			"
"	"	Geo. Pearson	100	3	45		30	"
"	"	John Dowd	100	6	50		20	"
"	"	Geo. Turnbull	100	6	70		15	"
"	"	John Cohn	100	4	50		18	"
"	"	Edw. Dawes, junr.	100	4	40		20	"
"	"	Joseph Smith	30	2	36			"
"	"	W. T. Gamney	150	5	50		16	"
"	"	John Smith	200	10	80		30	"
"	"	Edw. Dawes, senr.	150	8	70		30	"
"	"	Will. Pearson	140	6	60		30	"
"	"	W. Harnen	200	11	70		30	"
"	"	John Taylor	146	5	13			"
"	"	John Cleary	250	6	60		10	"
Mount Ousley	Fairy Meadow	John Walker	12		2			"
"	"	F. O'Brien	6	2	4			"
Mount Nebo	Fig-tree	Rich. Pratt	30	4	19		2	"
Mangerton	Wollongong	Alex. Osborne	175	5	36		7	"
Metrose	Dapto	W. H. Swan	200	2	60			"
Mulberry Vale	Wollongong	Walter Buckle	53	5	8			"
Millbank Vineyard	"	Arthur Robinson	50	8	25		3	"
Macquarie River	Albion Park	W. Pearson	30	1	20			"
"	"	Sam. Hazelton	50		20		25	"
"	"	Martin Jordan	100	1	40		30	"
"	"	M. Gallon	80	1	20		2	"
"	"	John Fraser	60	2	20			"

APPENDIX 2—continued.

Name of Holding in alphabetical order.	Post Town of Holding.	Name of Occupier.	Acreage.	No. of Horses.	No. of Cattle	No. of Sheep.	No. of Pigs.	To whom returned.
Kiama—continued.								
Macquarie River	Albion Park	Joseph Martin	60	2	26	7	Police.
"	"	Isaac Parsons	100	1	20	"
"	"	Edw. Hazelton.	330	5	90	20	"
Macquarie Lake	Shellharbour.	John Piper	100	2	21	9	"
"	"	W. Foster	200	5	40	2	"
"	"	Nicholas Martin	38	10	1	"
Mount Salem	Kiama	James Smith	84	2	"
"	"	John Johnston	100	2	31	7	"
"	"	Geo. Grey	59	1	2	"
"	"	J. R. Milne	93	3	50	"
"	"	W. Milne	93	3	51	"
Mount Terry	Jamberoo	Fred. Bradney	66	4	25	6	"
"	Albion Park	Henry Fryer	200	6	80	40	"
"	"	James Haddon	290	2	50	25	"
"	"	G. H. Norris	300	9	100	20	"
Mount Pleasant	Kiama	W. Buchanan	311	10	120	60	"
"	"	J. Johnstone	150	6	105	50	"
"	"	J. York	117	9	70	20	"
Mount Elinra	Jamberoo	John Hawken	100	1	45	30	"
"	Kiama	Rob. Johnston	69	4	27	8	"
Mount Brandon	Jamberoo	Will. Flemming	100	3	30	15	"
"	"	Wilson Flemming	49	2	21	11	"
"	"	Rob. Flemming	140	2	27	15	"
"	"	Mich. O'Meally	82	2	12	"
Mount Innes	Kiama	W. Henry	129	6	40	26	"
Mount Wentworth	Shellharbour.	Thos. Burr	130	2	60	20	"
Mount Joy	Kiama	G. H. Herbert	93	3	30	12	"
Milden Cottage	"	Ch. Milne	7½	3	5	1	"
Muskfield	"	Hugh Colley	7	2	2	"
Minnamurra	Jamberoo	Ch. Barnes	23	4	7	18	"
Mairing's Flat	Kiama	Mary M'Anane	25	6	1	"
May Brook	"	Charlotte A. Black	89	3	1	"
Mothervale	"	John Love	138	5	80	50	"
Merroo	Nowra	— Lee	40	4	30	7	"
"	"	Thos. Connors	50	3	22	6	"
"	"	James Hogan	40	5	44	19	"
"	"	Edw. Neville	37	6	17	12	"
"	"	John Watts	50	2	25	3	"
"	"	John Robson	56	2	8	"
"	"	John Marshall	88	3	30	15	"
"	"	L. M'Lean	100	8	17	3	"
"	"	W. M'Clelland	82	4	65	24	"
"	"	W. C. Ray	60	4	20	14	"
"	"	Thos. E. Steadman	57	3	7	6	"
"	"	John Hourigan	112	2	70	17	"
"	"	Geo. Faulks	140	3	65	15	"
"	"	James Gallagher	125	6	14	15	"
"	Broughton Creek	W. Cooke	108	5	40	18	"
"	"	James Wiley	147	5	80	30	"
"	Cambewarra	Geo. Smith	145	4	22	8	"
"	Nowra	John Pestell	180	3	50	10	"
"	"	John Goodyer	40	3	80	30	"
"	"	James Steadman	30	2	30	2	"
"	"	H. Hodgkinson	50	10	3	"
"	"	M. M'Vear	50	4	26	19	"
Mayfield	"	Thos. Robson	60	6	47	30	"
"	"	John Monaghan	200	10	120	30	"
Main River	Burrier	W. Rouse	80	7	32	5	"
Mount Sea View	Broughton Creek	John Boxsell	160	7	80	30	"
Mundymia	Nowra	Rob. Collingwood	120	3	4	"
North Bulli	Bulli	Eliz. Daley	40	7	"
"	"	John Carrick	40	3	15	2	"
"	"	Bernard Fox	50	2	15	"
"	"	H. Haberley	4	2	5	"
"	"	North Illawarra Coal Co.	4,057	14	16	"
"	"	Sir G. W. Allen	1,300	7	"
"	"	Pat. Kennedy	160	1	42	2	"
"	"	W. Kirton, senr.	134	1	25	"
"	"	Maurice Madden	106	6	30	"
"	"	C. Powell, senr.	80½	1	4	"
"	"	H. T. Hicks	68	4	14	"
Newtown	Dapto	John Gibson	280	4	100	50	"
"	"	T. O'Brien	179	5	30	12	"
Nudjia	Unanderra	W. J. R. Jenkins	27	4	7	"
Numba	Numba	D. Berry	2,000	35	400	"
Nowra	Nowra	John Smith	9½	1	"
"	"	G. Maurice	12	6	10	"
"	"	Robt. Chidley	1	1	2	"
"	"	Mrs. Smith	4	4	3	"
"	"	W. Smith	3	1	"
"	"	P. Casey	1	1	"
"	"	C. J. Pitt	2	4	"
"	"	W. H. Benney	1	1	"
"	"	J. Glanville	2½	1	"
"	"	H. Schraegel	5	1	"
"	"	John Watson	5	3	"
"	"	Thos. Mathers	5½	2	1	"
"	"	W. S. Wells	2	2	"

APPENDIX 2—continued.

Name of Holding in alphabetical order.	Post Town of Holding.	Name of Occupier.	Acreage.	No of Horses.	No. of Cattle.	No. of Sheep.	No of Pigs.	To whom returned.
Kiama—continued.								
Nowra	Nowra	John Schadel	41½	8	Police.
"	"	T. Harnett	5	3	"
"	"	Geo. Thomson	1	9	1	"
"	"	L. M'Pherson	16½	1	5	"
"	"	J. Green	27	7	3	"
"	"	Fred. Sinclair	18½	8	15	15	2	"
"	"	E. Hackey	12½	2	"
"	"	E. Linkenbach	5½	1	1	"
"	"	A. Wolf	7	4	1	1	"
"	"	Fred. Moore	12½	2	5	1	"
"	"	H. Moss	40	5	7	"
"	"	H. Goodsoll	60	1	14	"
"	"	W. Purdie, senr.	69	5	7	2	"
"	"	John M'Lean	947½	2	"
"	"	Martin Rahardt	4½	3	"
"	"	W. H. Vandine	10	2	4	"
"	"	W. C. Brown	155½	10	1	"
"	"	John Utic	10	4	4	1	"
Nowra Hill	"	J. Stutchbury	40	2	12	1	"
"	"	J. E. Smith	40	1	5	"
"	"	John Stephenson	40	1	"
"	"	J. Dawson	40	1	"
"	"	W. J. Jarrett	40	1	14	1	"
"	"	H. S. Morrison	50	6	1	44	"
"	"	F. Carbury	55	1	"
"	"	W. H. Vandine	84½	1	"
"	"	C. Harvey	40	2	20	2	"
"	"	Rob. Jamieson	181	5	39	19	"
"	"	J. Gardner	177	4	35	9	"
"	"	Geo. Colyer	80	2	8	"
"	"	Francis Henry	100	2	8	"
"	"	Joseph Turner	60	2	5	"
"	"	W. Salway	80	1	"
"	"	Joseph Salway	100	2	13	"
"	"	Owen M'Alvon	80	1	"
"	"	James Smith	80	1	12	"
"	"	C. Twiner	80	1	"
"	"	W. Gardner	349	4	20	1	"
"	"	H. Henry	372	4	26	"
"	"	D. Galloway	460	2	75	1	"
"	"	Johanna Turner	239	1	9	"
"	"	Joseph Goodsoll	220	2	1	"
"	"	Geo. Jarrett	180	2	1	"
"	"	James Tierney	160	1	"
"	"	A. Hurlcy	120	5	90	25	"
"	"	Joseph Crawford	157	2	35	2	"
"	"	L. Solway	180	1	7	"
"	"	J. Henry	170	5	9	4	"
"	"	Thos. Jarrett	130	1	1	"
"	"	R. G. Crawford	364	2	50	14	"
"	"	Rich. Solway	397	1	38	6	"
"	"	Henry Wolf	327	2	30	2	"
"	"	W. Ison	380	3	20	80	15	"
"	"	Joseph Carberry	240	3	23	1	"
"	"	Thos. Harvey	250	2	14	"
Nowra Bridge	"	J. M'Nully	6	1	11	"
Nowra Park	"	James Hunt	307½	40	36	"
Nowra Flat	"	D. Hyam	140	25	80	2	"
North Head	"	E. Baxter	40	3	"
Numba	Numba	W. Hayes	2	3	7	2	"
"	"	D. Basson	3	1	"
"	"	John Campbell	30	4	"
"	"	Ah Gow	18	6	"
"	"	J. M'Anally	40½	4	4	8	"
"	"	J. C. Campbell	49	20	20	16	"
"	"	D. O'Keefe	24	3	23	10	"
"	"	Edw. Connolly	43	4	"
"	"	Rob. Barrowdale	40	3	3	1	"
"	"	Jas. Ryan	78	10	30	20	"
"	"	W. Miller	40	2	14	7	"
"	"	D. Barron, junr.	90	5	8	20	"
"	"	James Davis	60	8	12	10	"
"	"	H. G. Morton	38	15	20	4	"
"	"	W. Watts	75	11	25	12	"
"	"	Pat. Kelly	70	3	13	8	"
"	"	James Bennie	60	6	11	12	"
"	"	John Bentler	60	9	20	9	"
"	"	John M'Kinnon	20	2	7	2	"
"	"	C. Murray	253	20	40	6	"
O'Brien's Road	Wollongong	Joseph Rutledge	33	1	14	6	"
"	"	Thos. Purcell	32	4	13	8	"
"	Fig-tree	Joseph Rutledge	44	2	8	1	"
Oakfield	Dapto	J. B. Harvey	100	8	34	20	"
Oaklands	Fairy Meadow	John Elliot	88	6	20	"
Ousley Vale	"	E. J. Gibbons	120	2	"
Omega	Kiama	J. Feynollette	100	5	40	40	"
"	"	James Johnston	236	5	43	4	9	"
"	"	J. Dunster	125	4	63	40	"

APPENDIX 2—continued.

Name of Holding in alphabetical order.	Post Town of Holding.	Name of Occupier.	Acreage.	No. of Horses.	No. of Cattle.	No. of Sheep.	No. of Pigs.	To whom returned.
<i>Kiama—continued.</i>								
Omega	Kiama	D. Johnston	80	3	50		34	Police.
"	"	J. Mitchell	95	2	53		25	"
"	"	W. Lees	30	2	14		8	"
Omega Retreat	"	W. Robinson	100	6	80		42	"
Oak Flat	Shellharbour	Fanny Swan	100	2	25			"
"	"	Pat. Malone	100	4	45		9	"
"	"	Thos. Dwyer	160	3	55		8	"
"	"	Geo. Gray	200	5	40		50	"
Old Place	Jamberoo	J. Vidler	68	3	25		9	"
Olive Grove	"	M. Kelly	100	3	35		20	"
Oakbank	Nowra	W. Herne	40	3	20			"
Para Meadows	Wollongong	W. Ahern	30		13			"
"	"	M. Revil	10	2			10	"
"	"	J. Payne	8	2	2			"
"	"	Sun Lee Chong	8	2			1	"
"	"	C. Thorne	76	1	40			"
"	Fairy Meadow	E. Harrigan	75	2	20		3	"
Para Grange	Wollongong	Thos. Musgrave	14	3	2			"
Plunkett's Hill	Woonoona	Mary Garlick	1	1				"
Penrose Villa	Dapto	E. R. Evan	940	15	230	40	45	"
Pharoah Hill	Woonoona	Mich. Kenny	70	5	12		8	"
Phasant Ground	Jamberoo	David Jackson	100		25			"
"	"	James Douglas	100	2	15			"
"	"	Dennis Coston	60	1	25		3	"
"	"	Will. Ebbs	40		9			"
"	"	W. Ebbs	150	3	28			"
"	"	J. W. Timms	250	2	60		20	"
"	"	W. H. Walker	260	6	32		12	"
"	"	Thos. Timms	260	3	30		3	"
Peterborough	Shellharbour	J. M'Nab	95	3	30		20	"
"	"	Edw. Roarty	48	3	30		20	"
"	"	James Preig	60	10	80	25	25	"
"	"	Irvine Martin	161	10	80		56	"
"	"	James Lindsay	133	5	35		18	"
"	"	W. & H. Dunster	158	5	80		23	"
"	"	W. Reid	230	6	50		20	"
"	"	Edw. Couch	320	6	160		80	"
"	"	T. A. Redall	1,340	60	250		15	"
Pike's Hill	Kiama	Joseph Pike	438½	5	40			"
Poplar Grove	Jamberoo	E. Cole	210	8	75		27	"
Park Mount	Kiama	W. Colley	160	3	2			"
Primrose Hill	"	W. Bolcs	130	5	100			"
Pine Cottage	"	Thos. J. Duggan	2	8	2			"
Pyree	Nowra	Rob. Leslie	100	3	80		20	"
"	"	W. Connolly	140	6	30		12	"
"	"	Sam. Caines	53	10	30		20	"
"	"	W. Janison	70	8	35		20	"
"	"	Ann Campbell	80	5	66			"
"	"	John Caffrey	100	10	80		22	"
"	"	Donald M'Favish	70	5	50		28	"
"	"	W. Connolly	140	8	50		16	"
"	"	Isabella Baylie	35	5	22		12	"
"	"	J. J. Armstrong	42	2	24		15	"
"	"	Donald Gollan	48	3	28		14	"
"	"	Angus Noble	45	6	30		30	"
"	"	— Condon	40	5	3			"
"	"	S. Condon	50	5	24		16	"
"	"	Mathew Hart	32	3	15		4	"
"	"	Catherine Bates	40	5	20		9	"
"	"	Arch. M'Lean	39	12	4			"
"	"	Thos. M'Pee	40	4	30		9	"
"	"	Pat. Lenchan	50	8				"
"	"	John Noble	40	1	18		19	"
"	"	John Kennedy	40	10	16		20	"
"	"	James Woolley	40	3	27		36	"
"	"	Frank Mortimer	45	2	20		15	"
"	"	H. Shannon	30	5	26		14	"
"	"	Isabella Finlayson	20	3	20		2	"
"	"	J. D. Caines	30	5	20		30	"
"	"	T. & J. Morrison	20	8	10	40	25	"
"	"	J. M'Faters	20	4	12		2	"
"	"	J. J. Morrison	20	7	11	45	36	"
"	"	Mich. Lenchan	45	4	45		25	"
Parma	"	H. Bourne	250	6	60		6	"
"	"	Rob. Crawford	264	2	60		15	"
"	"	E. S. Rowe	5,224½	20	50		4	"
"	"	Geo. Henry	400	2	35		5	"
"	"	Joseph Crawford	130	1	27		4	"
Parma Creek	"	John Liveright	200	2				"
Pig Island	"	J. T. Hall	150	30	30	50	16	"
Bobbinsville	Bulli	Geo. Whitford	46	4	12		3	"
"	"	Fred. Robbins	12		3			"
"	"	Francis Robinson	10		5			"
"	"	Geo. M'Auley	160	1	35			"
Rose Hill	Dapto	W. Rose	210	6	120		60	"
"	"	W. H. Swan, seur.	40	5	5			"
"	"	James Swan	100	3	25		10	"
Rusgrove	Albion Park	John Fraser	154	5	80		50	"

APPENDIX 2—continued.

Name of Holding in alphabetical order.	Post Town of Holding.	Name of Occupier.	Acres.	No. of Horses.	No. of Cattle.	No. of Sheep.	No. of Pigs.	To whom returned.
<i>Kiama—continued.</i>								
Russell Vale	Wollongong	F. P. MacCabe	255	3	40	150	5	Police.
Rixon's Pass	Woonoona	Ab. Charlesworth	100	2	14		2	"
Rixon's Line	"	Mrs. J. J. Collins	98		2			"
Rose Valley	Kiama	W. Johnston	45	1	23		12	"
"	"	Graham Bros.	238	6	123		116	"
"	"	W. J. Mitchell	124	3	60		40	"
"	"	J. C. Johnson	180	5	85		60	"
"	"	W. Bice	140	3	70		70	"
"	"	W. Mitchell	100	2	22		12	"
"	"	J. Dowues	100	3	70		39	"
"	"	J. Spinks	91	4	40		31	"
"	"	Rob. Gordon	132	4	56	8	36	"
Rose Bank	"	M. N. Hindmarsh	102	20	30			"
Rosefield Hill	"	Mrs. Goodwin	9½		12			"
Roseview Lodge	"	G. K. Waldron	17	20	70			"
Riversdale Estate	"	Thos. Honey	111	6	65			"
Riversdale	"	Hugh Robb	610	8	160			"
Rambler's Rest	Jamberoo	Geo. Clancy	106	4	50		30	"
Rockfield	Kiama	Rob. Jones	103	9	60			"
Rockwood	"	Geo. Sommerville	118	11	63		30	"
Range Farm	"	Jonas Jones	100	5	68		12	"
Riversdale	Nowra	David Petrie	200	5	30		6	"
Sherbrooke	Bulli	Geo. Blinks	80	2	23		6	"
"	"	James Wilson	102	2	11		2	"
"	"	Henry Reeve senr.	160	4	17		9	"
"	"	Geo. W. Wales	183	2	14			"
"	"	John Reeve	40	1	1			"
"	"	Rob. Ford	40	1	11		2	"
"	"	John Knight	60	3	14			"
"	"	John T. Hunt	80	4	10			"
"	"	E. King	80	2	9		11	"
"	"	John Loveday	80	3	12		2	"
Seaview	Dapto	T. Numan	99	4	40		25	"
"	Fairy Meadow	W. Barker	42	2	17		4	"
"	Fig-tree	W. Barling	50	2	23		8	"
Sunny Bank	Wollongong	W. Robson	25½	3	4			"
"	Dapto	Edw. Gibson	150	4	50		100	"
Springhill	Wollongong	H. H. Waldron	45	3	15		3	"
"	"	Sun Hab Chong	45	3			2	"
"	"	C. V. Waldron	40	8	2			"
Springfield	Fig-tree	D. Taylor	26	7	2			"
Springhill	Wollongong	Simon Dudgeon	154	5	100		30	"
Springvale	"	Mrs. H. K. Waldron	70	2	17		6	"
Smith's Hill	"	F. A. Franklin	9	1				"
"	"	A. C. Waldron	72	54	20			"
Smith's Estate	"	Dan. Griffon	2½	4	1		4	"
Summer Hill	Woonoona	Mary Cox	49	1	5			"
Summer Side	Dapto	Geo. Lindsay	220	5	80		30	"
Stackwood	Fig-tree	Mich. Fitzgerald	125	4	40		4	"
Stream Hill	Dapto	W. Harris	301	7	65		25	"
Stanedykes	Unanderra	Geo. M'Phail	350	5	90		25	"
Shellharbour	Shellharbour	John Conway	27	2	10			"
"	"	L. R. Mood	30	1	5		3	"
"	"	James Sharpe	25	2	20			"
"	"	Timothy Buckley	29	1	15			"
"	"	G. C. Arnold	16	2	3			"
"	"	Edw. Sawtill	9	8	1			"
"	"	J. D. Allen	7	3	1			"
"	"	W. Wilson	15	4	4		2	"
"	"	L. W. Hey	1	1	1			"
"	"	James Condon	2	2	1		1	"
"	"	Michael Gleeson	70	6	40		10	"
"	"	James M'Coy	53	6	39		20	"
"	"	John Thomas	94	12	14	40	3	"
"	"	Mary Blackwood	40		20		1	"
"	"	T. M'Kinnery	48	4	26			"
"	"	John Daley	85	3	25		4	"
"	"	Stephen Fryer	100	2	35		11	"
"	"	Timothy Buckley	100	4	20			"
"	"	W. & H. Dunster	65	1	10			"
"	"	Hicks Bros.	15	4	2			"
"	"	John Condon	240	6	10		60	"
"	"	Charles Inskip	270	14	50	7	33	"
"	"	Timothy Buckley	300	12	100		50	"
"	"	E. Grainger	200	2	80		50	"
"	"	Timothy Buckley	200	4	72		46	"
"	"	Thos. Fenwick	120	6	70		12	"
"	"	F. Bigg	152		30			"
"	"	James East	171	5	60		10	"
"	"	John M'Carthy	200	8	140		50	"
"	"	Joseph Durrell	114	6	60		20	"
"	"	Barth. Malone	120	6	60		20	"
"	"	Martin Murphy	180	2	70		40	"
"	"	C. Thomas	144	1	30		12	"
"	"	John Kelly	105	2	40		10	"
"	"	W. James	216	11	170		40	"
"	"	Sam. Atcheson	140	5	60		40	"
"	"	W. Fryer	104	4	27		3	"

APPENDIX 2—continued.

Name of Holding in alphabetical order.	Post Town of Holding.	Name of Occupier.	Acres.	No. of Horses.	No. of Cattle.	No. of Sheep.	No. of Pigs.	To whom returned.
<i>Kiama—continued.</i>								
Shellharbour	Shellharbour ..	W. Fryer	150	1	50	Police.
Stony Creek	Jamberoo	P. Condon	60	5	22	4	"
"	"	J. Hamilton	80	3	30	10	"
"	"	J. M'Encroe	50	7	80	30	"
"	"	Thos. Condon	40	6	50	10	"
"	"	Thos. Hansey	100	4	48	10	"
"	"	Nieb. Hanley	100	4	65	10	"
"	"	J. M'Encroe	100	2	20	"
"	"	S. R. Cook	345	15	110	40	"
"	"	J. J. Condon	150	8	66	20	"
"	"	Thos. J. Gray	158	10	70	20	"
"	"	W. Downcy	150	2	90	37	"
"	"	Mary Fitzgerald	110	10	45	20	"
"	"	James Seymour	114	9	16	"
Saddleback	Kiama	W. H. Gray	257	6	80	30	"
"	"	F. Gray	214	8	73	26	"
"	"	W. Noble	200	7	95	"
Stockyard	Jamberoo	Geo. Faulks	302	5	60	20	"
"	Albion Park	J. Brownlee, junr.	335	5	80	7	35	"
Stockyard Mountain	Jamberoo	Joseph Faulks	155	3	40	15	"
Seaview	Kiama	Rob. Hindmarsh	76½	12	27	"
"	"	W. Cunningham	35	1	28	"
Spring Cottage	"	B. Boniface	4	6	1	"
Springhill	"	Geo. Wood	160	10	50	150	50	"
Springrove	"	Thos. Reynolds	112½	3	50	31	"
Sherbrooke	"	W. Winley	126	3	60	"
Sassafras	Sassafras	L. M'Kinnon	165	4	"
"	"	J. F. West	150	30	"
"	"	Edw. Grigg	298	5	50	2	"
"	"	G. U. Alley	334	30	70	"
"	"	J. Bainbrigg	140	5	20	"
Shoalhaven	Nowra	D. Rutherford	30	4	8	8	"
"	"	John Hewitt	70	4	4	3	"
Sweep's Paddock	Berrellan	Martin Manning	45	20	30	17	"
Saltwater	Nowra	Henry Ison	85	3	10	20	"
Towradgi	Fairy Meadow	Mathew Parsons	30	1	12	"
"	"	John Mackie	30	1	2	"
"	"	Fred. Ziems	195	1	20	2	"
"	"	Mary Anderson	125	3	35	4	"
"	"	John Wilson	120	6	25	11	"
"	"	James Carter	144	2	16	"
"	"	James Eames	30	2	12	"
Tullimbar	Albion Park	Alex. Fraser	250	6	90	4	60	"
"	"	John Fraser	5	3	1	"
"	"	Geo. Clarke	2	3	4	"
"	"	W. Healey, junr.	2	1	1	"
"	"	James Rogan	450	11	100	30	"
"	"	Edw. Sawtell	260	4	40	12	"
"	"	Henry Fowler	250	9	85	30	"
"	"	Maurice Scanlan	192	3	45	20	"
"	"	Geo. Griffen	113	4	35	20	"
Tooljovia	Gerringong	Taylor & Young	70	3	35	9	"
"	"	Pat. Fields	6	1	3	4	"
"	"	Mich. Kenney	132	6	80	40	"
"	"	W. Maynes	135	10	80	40	"
"	"	C. M'Cabe	60	4	38	12	"
"	"	Pat. Fields	54	3	40	18	"
Tungarra	Albion Park	Sam. Fallon	10	1	10	2	"
"	"	W. Moles	389	2	100	16	"
"	"	W. Brownlee	276	2	30	"
Terregong	Jamberoo	Isabella Seymour	69	3	40	"
"	Shellharbour	Catherine Stewart	200	7	96	30	"
"	"	Hugh Gallon	116	2	42	20	"
"	Jamberoo	M. J. Connolly	120	8	40	20	"
"	"	Jabez Smith	226	3	53	39	"
Therlong	Kiama	J. Weston	4	1	1	"
Terralong	"	Rob. Pickinon	4½	3	"
The Hill	"	James Colley	26	1	2	"
The Manse	"	John Wilson	2	1	4	"
Tonga	Nowra	H. P. Wilson	450	10	300	"
Tommerong	Tommerong	John Parnell	860	8	200	8	"
"	"	John Pepper	210	4	30	"
"	"	Thos. Crawford	300	2	32	"
"	"	M. Mathie	430	4	50	"
"	"	Alex. Mathie	409	4	30	2	"
"	"	James Watt	346	3	60	12	"
"	"	J. G. Harris	590	7	40	1	"
"	"	Thos. Harris	920	2	40	"
"	"	F. Hart	206	3	15	"
"	"	Thos. Ganderton	183	2	30	18	"
"	"	Phil Ryan	120	1	30	11	"
"	"	M. Mathie	200	1	30	"
"	"	Ch. Turner	120	3	25	1	"
"	"	S. T. Warne	151	4	2	1	"
"	"	B. Newman	80	3	20	2	"
"	"	W. Smith	95	5	25	1	"
"	"	Thos. Thomson	82	1	1	"
"	"	H. Barham	100	1	20	2	"

APPENDIX 2—continued.

Name of Holding in alphabetical order.	Post Town of Holding.	Name of Occupier.	Acres.	No. of Horses.	No. of Cattle.	No. of Sheep.	No. of Pigs.	To whom returned.
Kiama—continued.								
Tommerong.....	Tommerong	Pat. M'Grath	100	1	11	Police.
"	"	W. Barton	84	1	20	"
"	"	John Ryan	80	3	1	1	"
"	"	W. Barham	50	2	"
"	"	G. W. Smith	40	1	3	2	"
"	"	Edw. Shepherd	50	1	15	"
"	"	T. Baxter	40	1	"
"	"	F. Baxter	40	5	"
"	"	J. Stapleton	40	1	15	3	"
"	"	— Stapleton	40	1	"
"	"	James Andrew	50	3	16	"
"	"	R. Baxter	40	5	"
Tulse Hill	Nowra	J. Tyrell	201½	3	45	3	"
"	"	W. Lovegrove	214	12	30	10	"
"	"	J. Pender	151	7	10	"
"	"	W. Harvey	124	1	5	"
The Bridge	"	Alf. M'Farland	50	1	6	"
Turpentine	"	D. M'Kinnon	208	8	66	36	"
Talwal	"	W. Morrice	1,710	2	240	C.P.S., Nowra
Terrara	Terrara	Hugh Boyd	350	5	36	30	"
"	"	Joseph Hyam	680	5	10	"
"	"	Geo. Rolfe	21	6	11	"
"	"	Mark Walker	149½	4	28	5	"
"	"	Mrs. Chaseling	100	6	30	20	"
"	"	H. Wheatley	80	7	10	20	"
"	"	J. Lamond	98	11	25	15	"
"	"	John Horne	80	18	"
"	"	James Smith	40	6	3	1	"
"	"	John M'Arthur	20	8	1	Police.
"	"	J. P. Brereton	10	9	3	"
"	"	G. L. Wilson	10	9	1	"
"	"	P. Ryan	10½	25	4	1	"
"	"	Jas. Armstrong	1	2	4	"
"	"	P. Walsh	3	1	1	"
"	"	Henry Weigand	9	4	3	"
"	"	J. N. Bradley	2	1	4	"
"	"	J. R. Goodhew	5	1	"
"	"	C. M. Bindon	2	5	"
"	"	J. Campbell	27	3	"
Unenderra	Unenderra	Geo. M'Phail	237	5	55	30	"
"	"	P. Beatus	9	3	1	"
"	"	Edw. J. Swan	14	3	3	"
West Dapto	Dapto	W. Smith	142	1	58	25	"
"	"	Geo. Smith	111	1	31	11	"
"	"	Mich. M'Elroy	200	2	20	18	"
"	"	W. Charleton	190	4	50	4	40	"
"	"	E. Healy	130	4	30	5	"
"	"	Ch. Hore	291	6	60	10	"
"	"	Ph. Piper	200	6	80	40	"
"	"	Isaac Cooper	300	3	50	30	"
"	"	Ph. M'Nab	204	4	62	3	14	"
"	"	John Chie	344	5	80	50	"
"	"	Robert Simpson	8	2	3	1	"
"	"	E. G. Smith	100	3	18	3	"
"	"	J. Dewley	21	3	"
"	"	Thos. Rogan	50	5	9	"
"	"	Edw. Rogan	100	1	35	19	"
"	"	Arthur Willott	40	4	2	"
"	"	John Biggar	52	2	"
"	"	Ch. Clynech	80	6	10	"
"	"	Henry Rose	100	1	43	12	"
"	"	W. Rogan	90	1	30	10	"
"	"	W. Miller	72	2	20	7	"
"	"	Mich. Mannix	69	2	20	9	"
"	"	Edw. Thompson	100	5	3	10	"
Woonoona	Bulli	Ch. Pope	35	2	7	2	"
"	"	Eliz. Gahan	54	4	9	2	"
"	"	Thos. Collins	70	5	11	20	20	"
"	"	J. Frew, senr.	78	12	10	1	"
"	"	Louis Hayles	92	1	25	5	"
"	"	J. Salisbury	98	1	16	1	"
"	"	Mrs. M. A. M'Brine	99	2	35	9	"
"	"	Philadelphia Tindell	100	3	8	3	"
"	"	M. J. Farrahar	193½	1	75	6	40	"
"	"	P. Farrahar	220	2	9	"
"	"	Benj. Hooper	1½	1	1	"
"	"	Thos. M'Kinnon	4	1	"
"	"	W. Jones	5	3	1	"
"	"	J. Martin	10	1	3	1	"
"	"	Marg. Nevin	13	7	1	"
"	"	Francis Martin	14	9	10	"
"	"	W. Ryan	14	2	"
"	"	J. Martin	50	8	19	3	"
"	"	J. Henningsen	22	1	5	1	"
"	"	Frod. Brown	24	3	7	1	"
"	"	Mark Meehan	24	1	18	1	"
"	"	S. Graham	27	2	14	3	"
"	"	Archer Crane	30	9	10	"

APPENDIX 2—continued.

Name of Holding in alphabetical order.	Post-Town of Holding.	Name of Occupier.	Acreage.	No. of Horses.	No. of Cattle.	No. of Sheep	No. of Plgs.	To whom returned.
Kiama—continued.								
Woonoona	Bulli	A. Bonar	36	8	1	Police.
"	"	Alice Boland	65	2	18	4	"
Wollongong	Wollongong	W. Osborne	9	4	2	"
"	"	B. Fox	6	2	4	"
"	"	Geo. Organ	13	2	"
"	"	A. Graham & Co.	8	12	"
"	"	Geo. Cochran	10	8	2	"
"	"	A. A. Turner	7	1	1	"
"	"	J. Bright & Co.	4	10	1	"
"	"	Rob. Baxter	2	4	1	"
"	"	Mich. O'Brien	4	3	2	"
Westeria	Brownsville	James Marcean	200	6	71	3	40	"
White Heath	Fig-tree	E. D. Nicolle	300	7	20	"
West Berkely	"	E. Plucknett	340	7	80	7	"
Weston's Meadows	Dapto	E. H. Weston	600	100	100	20	"
Woodland	Wollongong	Geo. Robinson	63	2	14	2	"
Woodhill	Kiama	J. B. Walker	164	4	50	20	"
"	"	Rob. Clarke	180	5	50	20	"
"	Broughton Creek	J. Devitt	490	7	100	20	"
"	"	Rob. E. Walker	291½	6	90	40	"
"	"	C. Irvine	213½	3	43	24	"
"	"	Alex. Hanlon	224	4	50	30	"
"	"	Rob. Clarke, junr.	57	2	"
"	"	John Strong	60	3	23	20	"
"	"	W. J. Walker	40	1	"
"	"	W. Clarke	40	1	"
"	"	W. Walker	100	2	30	10	"
Wallaby Hill	Jamberoo	Mich. Kirby	60	1	20	"
"	"	P. O'Keefe	94	28	20	"
"	"	Francis O'Keefe	85	4	30	30	"
"	"	John Collins	50	2	30	30	"
"	"	C. O'Keefe	35	2	12	"
"	"	J. Morrisey	48	4	20	12	"
"	"	J. Graham	100	2	50	20	"
"	"	J. Hukins	114	3	50	2	"
Woodside	Kiama	R. O. Kendall	2	6	"
Windcliffe	Jamberoo	Geo. Wood	6	6	1	"
Woodstock	Kiama	Jane Booth	15	10	2	"
Willow Cottage	"	Isaac King	17	40	9	"
Willow Creek	"	A. H. Harvison	60½	3	21	6	"
Wattle Grove	"	W. Coughrane	89	8	55	40	"
Wesley Park	"	J. Glanville, junr.	120	7	12	"
Wagania	Nowra	J. S. Glanville	120	16	25	"
"	"	H. Glanville	100	8	20	20	"
Wolonia	"	P. Sinclair	163	3	5	1	"
"	"	P. Kernrick	48	2	"
Woodside	Broughton Creek	Isabella Graham	175	1	50	25	"
White Mountain	Cambewarra	W. Brown	190	1	40	"
West Cambewarra	"	Daniel Robertson	160	1	34	8	"
Worridgee	Nowra	John Apperley	43	7	40	20	"
"	"	Sarah Martin	50	6	20	20	"
"	"	W. Bennett	40	4	12	"
"	"	Edw. Aldons	40	4	6	"
"	"	John Lamond	609	12	125	11	"
"	"	Geo. Cadle	20	4	18	2	"
"	"	Thos. Pepper	23	3	19	"
Warra Warra	Terrara	Rich. Walsh	120	8	15	"
"	"	A. De Mestre	270	3	6	2	"
Wandandian	Tommerong	James Booth	236	5	30	6	"
"	"	Alfred Bartlett	256	1	6	"
"	"	Arch. Suffolk	390	6	50	3	"
"	"	J. Suffolk	305	31	30	3	"
"	"	John Bastard	966	7	"
"	"	Thos. Walsh	1,430	12	75	40	"
"	"	E. M'Taggart	120	4	30	5	"
"	"	Geo. D. Booth	120	4	30	"
"	"	Robert Condie	160	1	20	"
"	"	Thos. Ryan	160	3	60	70	"
"	"	Peter M'Lean	90	7	20	"
"	"	W. Clarke	80	4	50	1	"
"	"	W. Bartlett	86	1	"
"	"	Rich. Bartlett	40	2	3	"
"	"	Sarah Robinson	42½	8	"
Yallah	Dapto	C. Musgrave	200	8	70	50	"
"	"	J. Jordan	270	5	80	40	"
Yowing Mill Farm	"	Thos. Duley	90	3	22	20	"
Yellow Rock	Albion Park	J. Brownlee	127	20	"
"	"	Martin Maley	130	6	50	8	"
"	"	W. Prior	84	3	30	4	"
"	"	John Vidler	40	1	10	"
"	"	Levi Raison	239	4	50	20	"
"	"	Mich. Condon	300	8	120	70	"
"	"	M. O. Gorman	250	5	70	20	"
"	"	J. Fitter	169	3	40	16	"
"	"	W. Torrans	157	4	30	17	"
"	"	David Vidler	121	1	10	1	"
"	"	Edwin Prior	192	4	60	12	"
"	"	Joseph Faulks	145	3	30	15	"

APPENDIX 2—*continued.*

Name of Holding in alphabetical order.	Post Town of Holding.	Name of Occupier.	Acreage.	No. of Horses.	No. of Cattle.	No. of Sheep.	No. of Pigs.	To whom returned.
Kiama—<i>continued.</i>								
Yellow Rock	Albion Park	Sam. Clarke, junr.	149	8	24	14	Police.
"	"	J. W. Clarke	169	3	25	6	"
"	"	J. Greenland	180	4	67	14	"
"	"	Mary A. Brownlee	164	1	50	"
"	"	Henry Prior	60	1	9	4	"
"	"	Arthur Robb	82	1	15	1	"
"	"	W. Crowley	86	3	35	20	"
"	"	James Swan	70	3	30	2	"
"	"	M. Crowley	40	3	35	25	"
Yerrieyong	Nowra	— Oke	100	5	68	20	"
"	"	W. S. Oke	100	1	18	10	"
"	"	John Senior	88	5	36	1	"
"	"	Mark Walker	180	2	10	"
"	"	W. S. Oke	199	5	43	15	"
"	"	W. J. Francis	170½	2	18	7	"
"	"	Henry Jamieson	100	3	5	"
"	"	Rob. Ison	86	2	8	1	"
Yalwal	"	H. M'Grath	360	2	150	"
Yerramunnian	"	Dav. Fletcher	345	6	100	50	6	"
			276,665½	10,531	62,947	2,487	22,516	

APPENDIX 2—continued.

Name of Holding in alphabetical order.	Post Town of Holding.	Name of Occupier.	Acreage.	No. of Horses.	No. of Cattle.	No. of Sheep.	No. of Pigs.	To whom returned.
Maitland.								
Aberglasslyn	Aberglasslyn	John Carroll	22	8	4	4	Inspector.
"	"	Messrs. M. & J. Knipe	33	8	7	6	"
"	"	Saml Leggett	36	3	5	2	"
"	"	Thos. Lowery	60	5	11	5	"
"	"	Wm. Nicholson	315	8	78	"
"	"	Daniel Rein	40	7	13	4	"
"	"	J. Walsh	40	9	9	"
"	"	Patrick O'Brien	20	5	4	"
"	"	Harry Mitchel	30	4	7	"
"	"	Fred. Ingle	40	2	2	"
"	"	Matthew Peak	25	7	2	"
"	"	T. J. Hartigan	76	6	10	"
Abbotsford	Rothbury	John White, senr.	140	3	4	1	"
Abirbrothock	Hinton	John H. Christian	26	3	2	2	"
Adam St.	East Maitland	Saml. Coulton	1½	1	"
Albion	Woodville	Wm. Appleyard	50	8	10	6	"
Albion Farm	"	John Burgess	25	5	1	"
Albion	"	Sarah A. Baker	17	6	3	"
Albion Farm	"	Thomas Sharkey	20	3	5	"
"	"	John Sharkey	47	8	5	3	"
"	"	John Carl	20	10	12	4	"
"	"	Ann Barton	5	3	C.P.S., Maitland.
"	"	James Elliott	17	4	8	1	"
"	"	Benjamin Long	47	8	1	1	"
"	"	Geo. A. Middleton	15	3	1	Inspector.
"	"	Charles F. Peattie	14	4	2	2	"
Albion	"	George Read	56	5	9	9	C.P.S., Maitland.
"	"	Wm. Taylor	35	8	6	16	"
"	"	Reuben Tranter	47	6	4	7	Inspector.
"	"	Carl Vollmer	40	15	5	3	"
Alhwick	Miller's Forest	Francis Blackwell	10	4	3	"
"	"	Christopher Poite	40	2	7	3	"
"	"	Joseph Butt	19	2	2	2	C.P.S., Maitland.
"	"	Martin Hill	252	15	20	3	Inspector.
"	"	Geo. H. Payne	20	2	6	1	C.P.S., Maitland.
"	"	Wm. Payne	30	7	12	"
"	Raymond Terrace	John Campbell	80	4	4	7	C.P.S., Raymond Terrace.
"	"	John Grady	80	6	16	8	Inspector.
"	"	Joseph Healy	6	2	4	C.P.S., Raymond Terrace.
"	"	John Hill	140	10	30	7	"
"	"	John Phelps	3	2	"
"	"	Jas. Saunders	50	8	20	3	"
"	"	John Simons	70	14	1	"
"	"	Matthew Smith	100	15	30	6	"
"	"	Charles Phelps	50	7	20	7	"
"	"	Benjamin White	300	"
Allenfield	Wollombi	Edward Allen	20	2	2	2	Inspector.
Allandale	West Maitland	John Rose	48	2	1	"
"	"	G. J. Mears	105	1	6	3	"
"	"	P. Fogarty	50	13	4	"
"	"	Denis M'Cormack	50	1	2	"
"	"	J. M'Mahon	53	2	3	"
Allynbrook	Allynbrook	John Glynn	92	2	4	C.P.S., Paterson.
"	"	James Towns	8	3	8	Inspector.
"	"	John Watts	31	30	23	"
Allyn River	Eccleston	Charles Hopson	1,804	7	100	30	"
Allyn Vale	"	Henry Jarrett	1,750	20	90	62	"
"	"	Wm. Jarrett	100	11	50	35	"
Ann's Grove	Lostock	Patrick Bogan	79	10	60	20	"
Anandale	Anandale	Thos. Peake	100	1	14	2	"
Anambah	Lochinvar	George Dean, senr.	31	6	20	11	"
"	"	Thos. Lechy	200	7	30	12	"
"	"	George Dean, junr.	50	3	7	2	"
"	"	Thos. Fairhall	100	5	3	"
"	"	Robert Kay	60	5	17	3	"
"	"	Wm. M Knight	30	3	7	"
"	"	John R. M'Kay	2,500	10	180	"
"	"	A. Minch	300	3	34	11	"
"	"	James Woods	20	5	9	3	"
Anvil Creek	West Maitland	Wm. Farthing	490	3	18	2	"
"	"	George Thomas	200	14	50	"
"	"	John Redgrove	547	4	7	13	C.P.S., Maitland.
Anambah	"	James Troy	80	10	20	3	Inspector.
Arrabella Station	Clarence Town	Jas. Jewhurst	3,200	10	40	14	"
Ashby	Cessnock	Martin Bourke	640	20	70	3	"
Ashmans	Rothbury	Edward Tyrell	488	8	8	5	"
Ashfield	Miller's Forest	Edward Carpenter	25	4	"
Ash Island	Hexham	John Green	40	4	7	3	"
Ash Island	"	John Maslen	150	5	38	4	"
"	"	George Barrett	6	1	6	2	"
"	"	Henry Finney	29	3	5	10	"
"	"	George Edstein	30	4	18	14	"
"	"	Alfred Towns	30	4	6	C.P.S., Newcastle.
"	"	Thomas Paterson	40	3	10	7	Inspector.
"	"	Thomas Manning	60	6	50	12	C.P.S., Newcastle.
"	"	Wm. Hughes	60	6	2	3	"

APPENDIX 2—continued.

Name of Holding in alphabetical order.	Post Town of Holding.	Name of Occupier.	Acreage.	No. of Horses.	No. of Cattle.	No. of Sheep.	No. of Pigs.	To whom returned.
Maitland—continued.								
Ash Island	Flexham	Jas. Lintott	70	25	20	25	C.P.S., Newcastle.
"	"	Wm. Manning	100	20	40	20	Inspector.
"	"	Wm. Green	40	4	16	5	"
"	"	Mrs Frank Schuck	20	2	6	5	"
"	"	Murdoch M'Lean	20	2	6	4	"
"	"	Denis Cunningham	40	8	12	6	"
"	"	James M'Lean	20	3	6	6	"
"	"	Joseph Sleishman	20	6	20	7	"
"	"	Daniel Scanlon	40	12	25	4	"
"	"	Gottlieb Rommel	20	8	11	66	"
"	"	Wm. Eastoin	25	1	5	8	"
"	"	George Curtis	25	3	8	25	"
"	"	Michael Schamback	17	5	15	10	"
"	"	James Fraser	26	3	12	6	"
"	"	Nicholas Herbert	45	4	7	3	"
"	"	Jas M'Mulkin	27	2	11	6	"
Auctiontoill	Dungog	Jonthn. Willie	650	3	50	20	"
Avenal Farm	Paterson	Edmund Fraser	40	4	25	"
Ayrfield	West Maitland	Joseph Calwell	1,100	12	40	8	C.P.S., Maitland.
"	"	Alex. Crothers	1,250	20	26	Inspector.
Bagnall's Arm	Wollombi	Edward Roberts	120	4	6	12	C.P.S., Wollombi.
Balacutha	Morpeth	Henry O'Neil	30	5	4	C.P.S., Maitland.
Bald Hill	Cessnock	Mary Ingle	329	9	20	3	Inspector.
Balikhera & Porphery	Seaham	Gavin T. Carmichael	1,920	11	344	"
Ballington	Paterson	Wm. White	600	6	35	8	"
Banamba & Felspar	Seaham	George G. Carmichael	400	13	52	5	"
Bandon Grove	Bandon Grove	Wm. Nilson	230	5	22	13	"
"	"	Thos. Irwin	800	16	60	10	"
"	"	W. H. Barnes	50	1	C.P.S., Dungog.
"	"	Saml. T. Smith	880	13	112	12	Inspector.
"	"	James Barnes	160	16	40	20	"
Bandon	Morpeth	George Wilson	80	5	20	10	"
Bandon Grove	Bandon Grove	Joseph Bignell	6	2	C.P.S., Dungog.
Bangalow Creek	West Newcastle	James West	40	1	Inspector.
Banfield	Clarence Town	Thos. Dillon	500	7	23	4	"
"	"	John Flannery	150	6	20	"
"	"	Wm. Gorton	300	4	15	C.P.S., Dungog.
"	"	John Preece	64	3	8	Inspector.
Bank-street	East Maitland	Wm. Hause	1	3	4	3	"
"	"	Saml. Clift	3	3	3	C.P.S., Maitland.
Belford	Branxton	Wm. Osland	50	8	10	1	Inspector.
Belgrave	Paterson	John Miner	400	4	30	6	"
"	"	John Warr	100	2	10	6	"
"	"	Wm. Sales	18	4	8	30	"
"	"	James Cook	20	4	2	33	"
Bellvue	West Maitland	Jas. H. Standen	260	4	2	2	"
"	"	Thos. Warby, jun.	3	2	1	"
"	"	C. J. Thatcher	42	10	12	20	C.P.S., Maitland.
"	Largs	Charles J. Tucker	300	20	54	20	Inspector.
"	West Maitland	Casper Muier	100	6	20	9	"
"	Lake Macquarie	Richard Fennell	90	3	12	1	"
Belmont	Branxton	George Stratford	1,000	3	10	790	3	"
"	Lake Macquarie	E. Williamson	60	3	6	"
Bendolba	Bendolba	R. C. Leslie	36	3	23	22	"
"	"	John Robson	1,843	5	100	12	7	"
"	"	John J. Byron	28	11	6	10	C.P.S., Dungog.
"	"	Robert Kelly, sen.	400	15	40	Inspector.
"	"	James Levey	40	6	2	2	"
"	"	Wm. Robinson	14	3	10	"
"	"	James Newell	314	14	14	10	"
"	"	Jeremiah Sullivan	26	6	15	5	"
"	"	11½	6	15	20	C.P.S., Dungog.
"	"	Benjamin Bosworth	69	6	30	3	"
Bendolba	Bendolba	Charles Middlebrook	145	6	30	20	Inspector.
"	"	Thos. Irwin	68	6	9	1	C.P.S., Dungog.
Berraba	Fullalong	E. E. Close	8,640	145	475	80	2	Inspector.
Berkeley Park	Dungog	John Campbell	300	4	70	6	C.P.S., Dungog.
"	Clarence Town	Robert Johnson	169	12	60	40	Inspector.
Berry Park	Morpeth	James Cusack	100	20	20	20	"
"	"	Thos. O'Dell	1	C.P.S., Maitland.
"	"	Jas. Searles & Co.	100	10	26	1	"
"	"	Margaret M'Phillips	50	6	4	1	"
"	Raymond Terrace	John Eales	2,000	70	200	8	C.P.S., Ray- mond Terrace.
"	Morpeth	Alex. M'Pherson	100	50	100	65	4	"
"	"	Barnabas Turner	55	9	C.P.S., Maitland.
"	"	Joseph Turner	84	10	40	12	"
"	"	John Moran	60	8	15	3	"
"	"	Wm. Davis	10	4	3	10	"
"	"	Martin Tracy	50	4	3	4	"
"	"	George T. Deane	30	8	5	2	"
"	Miller's Forest	Alex. M'Pherson	566	30	100	2	"
"	Morpeth	David Avard	20	4	2	1	"
Berry Lea	Seaham	Edward Ireland	550	7	7	1	C.P.S., Ray- mond Terrace.
"	"	Thos. Hackett	614	1	2	4	"
Big Creek	Wallarobba	Arthur Bucknell	120	8	C.P.S., Paterson.
"	Paterson	Jas. Parish	220	2	22	3	"

APPENDIX 2—continued.

Name of Holding in alphabetical order.	Post Town of Holding.	Name of Occupier.	Acreage.	No. of Horses.	No. of Cattle.	No. of Sheep.	No. of Pigs.	To whom returned.
Maitland—continued.								
Big Creek	Vacy	John Whybin	40	7	2	C.P.S., Paterson.
"	Paterson	Patrick M'Mahon	150	7	20	"
Big Gully	Wollombi	John Burgess	200	4	4	9	C.P.S., Wollombi.
Big Swamp	East Maitland	Jas. Fletcher	1,000	70	100	C.P.S., Maitland.
Big Yango	Wollombi	Moses Jones, senr.	30	2	35	5	C.P.S., Wollombi.
Binden Lagoon	Raymond Terrace	Michl. Considine	124	4	36	12	C.P.S., Raymond Terrace.
Bingleburra	Gresford	J. B. Kelman	7,523	80	1,100	16	10	C.P.S., Paterson.
Bingilbarrah	"	Thos. Richardson	310	10	80	15	"
Birds Hills	Paterson	Phillip Butler	220	7	20	15	"
"	"	Fredk. Turner	20	4	2	3	"
Bishop's Bridge	Bishop's Bridge..	Alex. Cruthers	20	4	9	C.P.S., Maitland.
"	"	Messrs. Whitman Bros.	120	3	4	"
"	"	J. Farnham	6	3	1	"
"	"	T. O'Brian	60	2	8	1	"
"	"	Fred. Dew	2	1	"
"	"	Jas. Wolstenholme	65	6	"
"	"	W. Nichols	2	2	1	1	"
"	"	Alfred Whyburn	1½	1	1	"
"	"	Saml. Apthorpe	200	3	20	"
"	"	Thos. Scholes	50	9	2	1	"
Black Creek	Dungog	Vincent Carlton	600	10	40	2	C.P.S., Dungog
Black Creek Flat	Rothbury	George Kime	4	2	4	C.P.S., Maitland.
Black Camp Creek	Underbank	W. H. Hoggarty	400	7	36	10	C.P.S., Dungog
"	Clarence Town	Geo. John Gorton	2,000	9	40	5	"
"	Brookfield	John Carlton & Sons	12,000	20	200	"
Black Hill	East Maitland	Jas. Morris	11	2	9	3	C.P.S., Newcastle
"	Lochinvar	Emily Winder	130	14	4	3	C.P.S., Maitland.
Blair Dugina	Maitland	Edwin Wilkie	15	"
"	Allandale	Jas. A. Dodds	102	10	10	8	"
Blakefield	Dungog	Jas. Flannery	2,472	20	60	C.P.S., Dungog
Blaxland's Arm	Wollombi	Thos. Smith	49	2	10	Wollombi.
"	"	John Ferguson	96	6	8	9	"
"	"	Charles Rootes	130	5	13	7	"
Block Creek	West Maitland	Michl. Griffin	150	4	35	C.P.S., Maitland.
Blue Gum Flat	Gresford	Sam. Goodwin	5	1	3	C.P.S., Newcastle.
"	Gosford	Wm. Foott	80	7	2	C.P.S., Maitland.
"	Newcastle	Fred. Goulden	2	1	C.P.S., Newcastle.
"	"	Jas. Lander	42	2	4	"
"	"	Robert Lundy	2	1	1	"
"	"	Jas. Skidmore	5	1	1	2	"
"	"	Wm. Joel Tressidder	4	2	2	1	"
"	"	Jos. Wm. Bain	4	3	"
Blendon Park	Dungog	Jas. Bignell	100	2	5	17	C.P.S., Dungog.
Bob's Farm	Raymond Terrace	Thos. Upton	291	10	120	1	C.P.S., Raymond Terrace
"	"	M. Cromerty	1,140	10	70	7	"
Bolwarra	West Maitland	W. M'Arthur	23	6	2	5	C.P.S., Maitland.
"	"	Edward Knott	80	9	30	20	"
"	"	A. D. M'Gregor	66	5	4	2	"
"	"	C. Davis	18	5	3	2	"
"	"	R. F. Graham	200	15	25	4	"
"	"	Jacob Crouch	38	7	4	"
"	"	A. W. Vickery	29	2	"
"	"	P. Brady	28	5	6	6	"
"	"	F. W. Mudd	26	6	3	2	"
"	"	Wm. J. Watson	28	5	5	3	"
"	"	J. Mead	25	4	2	2	"
"	"	F. Bartlett	23	4	1	1	"
"	"	George Worboys	26	4	2	4	"
"	"	Jabez Worboys	20½	4	2	6	"
"	"	Wm. Collard, senr.	72	6	4	4	"
"	"	G. J. Stevens	26	2	1	"
"	"	George Standan	30	3	3	4	"
"	"	A. M'Rae	24	4	4	2	"
"	"	Henry Peak	24	6	4	2	"
"	"	H. W. Fandy	16	6	3	3	"
"	Largs	Jas. Watson	24	5	3	4	"
"	"	P. Hickey, sonr.	27	6	2	4	"
"	West Maitland	P. Thos. Hickey, junr.	25	3	2	3	"
"	"	George Suters	2	8	4	5	"
"	"	Edmund M'Cam	24	1	2	3	"
"	"	Wm. Ford	24	5	3	2	"
"	"	Jas. Dann	15	2	1	"
"	"	Thos. Mead	36	4	"
"	"	Walter Cooper	32	3	1	2	"
"	"	John Cumming	43	4	2	4	"
"	"	W. Crouch	34	3	1	"
"	"	Job Vickery	39	7	1	3	"
"	"	W. Collard, junr.	35	5	2	"
"	"	J. T. Kirkwood	30	5	2	1	"
"	"	Robert M'Kinn	32	6	6	3	"
"	"	Robert White	43	10	2	"
"	"	John Lightfoot	31	5	6	2	"
"	"	Wm. Paterson	32	3	4	4	"
"	"	Eli Vickery	35	6	4	10	"
"	"	Robert Jacob	50	7	10	"
"	"	Exors. of Jane Dickson	70	3	5	"

APPENDIX 2—continued.

Name of Holding in alphabetical order.	Post Town of Holding.	Name of Occupier.	Acreage.	No. of Horses	No. of Cattle.	No. of Sheep.	No. of Pigs.	To whom returned.
Maitland—continued.								
Bolwarra	West Maitland	Patrick Keating	44	4	13	4	C.P.S., Maitland.
"	"	Joseph Baldwin	35	4	7	7	"
"	"	C. W. Hain	39 ³	6	3	"
"	"	Robert Coward	525	4	5	2	"
"	"	M. Maher	34	9	2	"
"	"	Jas. Reen	290	6	50	"
"	"	Charles Bowden	286	11	25	12	"
"	"	Geo. Badcock	120	6	9	7	"
Bona Vista	Paterson	David Dunning	40	1	12	1	C.P.S., Paterson.
"	"	George Osmond	250	14	60	12	"
"	"	J. F. Clements	100	2	16	3	"
Bonfield	Glen William	Jas. A. Gorton	1,800	4	30	18	C.P.S., Dungog.
Bonnington Creek	Paterson	Jas. Leake	640	6	70	6	C.P.S., Paterson.
Bounington	"	Richard Peckham	260	9	20	12	"
Boorall	Bandon Grove	Alfred Tighe	607	16	75	25	C.P.S., Dungog.
Boree	Wollombi	Damel Jurd	40	12	20	8	C.P.S., Wollombi.
Boroora	Hinton	Jeremiah Dwyer	30	3	1	4	C.P.S., Raymond Terraco.
"	"	Thos. M'Inerney	54	5	4	"
"	"	Richard Bailly	60	6	6	3	"
"	"	Patrick Dermody	52	10	12	4	"
"	"	John O'Rourke	250	6	70	12	"
"	"	Richard Watson	50	18	14	"
"	"	Thos. M'Inerney	59	12	8	2	"
Boscage	Rothbury	Alfred Joars	126	6	8	3	C.P.S., Maitland.
Box Hill	Paterson	John Harris	454	6	50	12	C.P.S., Paterson.
Bowthorne	Hinton	Wm. Christian	140	9	8	3	C.P.S., Maitland.
"	"	John M'Brairy	9	"
"	"	John Madden	32	3	5	12	"
"	"	W. Byron	27	3	"
"	"	Allen H. Beavis	64	3	9	4	"
"	"	J. Lavin, junior	1	14	2	"
"	"	Emanuel Silver	90	4	9	"
"	"	Jas. Reynolds	150	8	20	17	"
"	"	Wm. Bramble	200	9	8	20	80	"
"	"	Thos. M'Clanahan	30	3	2	3	"
"	"	Henry Geering	63 ³	6	9	1	"
"	"	John Watkins	36	8	10	8	"
Box Hill	Morpeth	Loyalty R. Carter	200	6	46	12	"
Brandon	"	W. Searle	30	7	7	8	C.P.S., Raymond Terraco.
"	Seahan	George Gilson	100	4	14	7	"
"	Morpeth	Thos. Hughes	345	10	34	3	"
Branch Creek	Howe's Valley	Wm. M'Alpin	600	5	150	25	C.P.S., Wollombi.
"	"	Jas. Merrick	200	8	60	4	"
Brandy Creek	Gresford	Fredk. Bedner	80	4	20	8	C.P.S., Paterson.
"	"	John Short	120	8	20	2	"
"	"	Jonathan Jupp	390	3	80	20	"
"	"	George Bidner	140	3	18	"
Branxton	Branxton	Jas. Tullock	201	8	12	C.P.S., Maitland.
"	"	P. M'Gann	21	3	9	"
"	"	George Thomas, junior	250	16	90	"
"	"	W. Raisbeck	25	3	"
"	"	Alfred Malloy	180	7	2	"
"	"	D. Phelan	60	4	7	"
"	"	Wm. Bowden	65	4	20	"
"	"	H. Raisbeck	75	4	9	11	"
"	"	John Casey	55	8	18	8	"
"	"	Thos. Drinan	800	6	60	"
"	"	George Thomas, senr.	2,500	25	170	4	"
"	"	E. V. C. Mayne	6,976 ¹	6	25	2,912	"
"	"	J. Baylis	345	10	34	3	"
"	"	Alex. Russell	120	7	9	1	"
Brea Allyn River	Paterson	Henry Hopson	1,190	8	60	25	C.P.S., Paterson.
Brea	"	Wm. Niess	120	12	20	20	"
Brick Yards	East Maitland	F. Turton	5	1	C.P.S., Maitland.
"	"	J. Pont	7	1	"
"	"	Fredk. Baker	11	8	2	2	"
Brisbanefield	Morpeth	Daniel Bull	117	9	8	3	"
"	"	Timothy M'Carthy	80	9	7	3	"
"	"	James Martin	361	8	10	16	"
"	"	Joseph Wright	80	4	15	11	"
"	"	Matthew Doheny	25	12	4	"
Brisbane Grove	Paterson	Joseph Tucker	500	10	100	20	C.P.S., Paterson.
Brisbane Park	Morpeth	Thos. Bourke	10	2	1	1	C.P.S., Maitland.
Brisbane Water	Gresford	George Morris	60	2	2	2	"
Brinkburn	"	Thos. Rodwill	20	2	15	11	C.P.S., Paterson
Brokenback	Mount Vincent	Jas. Labutt	148	2	28	1	C.P.S., Maitland.
"	"	Wm. Blissett	85	4	11	14	"
"	"	W. Howard	100	2	1	"
"	"	Thos. Turner	100	2	16	"
"	"	Thos. Lord	264	3	20	3	"
Brookfield	Dungog	Patrick Foley	60	4	14	C.P.S., Dungog.
"	"	Wm. Gooley, senr.	26	5	8	25	"
"	"	Terence Johnston	25	8	15	17	"
"	"	John Walsh	2,032	10	30	7	"
"	"	Thos. Cassey	45	3	15	7	"
"	"	Thos. Leedham	98	3	21	2	"

APPENDIX 2—continued.

Name of Holding in alphabetical order.	Post Town of Holding.	Name of Occupier.	Acreage.	No. of Horses.	No. of Cattle.	No. of Sheep.	No. of Pigs.	To whom returned.
Maitland—continued.								
Brookfield	Dungog	Christiana Paff	560	3	40		1	C.P.S., Dungog.
"	"	Thos. Walsh	120	3	10		12	"
"	"	James Foley	157	4	13		10	"
"	"	Jas. Gooley	25	3	4		19	"
Brook's Flat	Buchanan	Mary O'Heran	50	1	14		2	C.P.S., Maitland.
"	"	Charles Cinders	160	1	15		"	"
Brook's Estate	Wallsend	Samuel Burgess	32	4	9		2	C.P.S., Newcastle.
"	Buchanan	John Coolahan	33	6	7		2	C.P.S., Maitland.
Broodistown	Wallsend	Matthew Iles	1				2	C.P.S., Newcastle.
Brookstown	"	J. W. Brooks	300	11	14		6	"
Brown Muir	Wollombi	David Crawford	180	8	9		6	C.P.S., Wollombi.
"	Ellalong	Joseph Burgess	100	2	8		17	"
"	"	James Crawford	130	9	22		19	"
"	"	H. R. Crawford	1,000	6	20		6	"
Brush Farm	East Maitland	Patrick Neylan	23	3	3		3	C.P.S., Maitland.
"	"	George Eckford	100	12			3	"
"	"	George Dimmock	22	2	1		"	"
Brunswick	"	Edmund Auckett	10	3	1		"	"
Buchanan	Buchanan	S. A. Airson	100	8	16	6	2	C.P.S., Maitland.
"	"	Jas. Quinn	60	3	10		9	"
"	"	Jas. Inness	42	2	14		5	"
"	"	Patrick Curry	60		14		1	"
"	"	Wm. Munton	30	7	11		5	"
"	"	H. & G. Taylor	200	11	24		1	"
"	"	Denis M'Encarney	150	11	33		27	"
"	"	Richard Morris	60	2	7		2	"
"	"	Robert Stodard	60	2	10		1	"
"	"	Jas. Feeney	60	2	12		1	"
"	"	Saml. Leggett	100	4	30		"	"
"	"	John Tyne	50		25		2	"
"	"	Charles Trinder	160	1	16		"	"
"	"	W. B. Steinbeck	2	1	2		1	"
"	"	John Vitnell	200	3	23		3	"
"	"	Thos. Bourke	320	3	60		14	"
"	"	P. Ford	300	20	30		1	"
Buller's Flat	Raymond Terrace	N. Russell	80	4	10		"	C.P.S., Raymond Terrace.
Bunnabunoo	Vacy	Wm. Kealy	1,000	15	100	50	5	C.P.S., Paterson.
Bungarraba	Wollombi	Thos. Cafe	30	5	30		"	C.P.S., Wollombi.
Burora	Hinton	Andrew Kennedy	22	6	1		2	C.P.S., Raymond Terrace.
Burnett Land	Raymond Terrace	James Davis	275	3	20		3	"
Burroull	Seaham	John Mosman	1,200	20	350	90	"	"
"	"	Robert Holingworth	50	6	10		1	"
"	Howe's Valley	Geo. Chapman, jun.	350	21	130		4	C.P.S., Wollombi.
Burrona	West Maitland	Patrick Dermody	40	1	10		3	C.P.S., Maitland.
Burwood	Morpeth	W. Anderson	129	17	33		11	"
"	"	R. Waddy	60	20	28		"	"
"	Hinton	Thos. Byron	24	3	8		16	"
"	Morpeth	Thos. Stephens	25	4	4		5	"
"	Newcastle	S. Knaggs	135	10	6		"	C.P.S., Newcastle.
"	"	Timothy Hayes	5		3		"	"
"	"	John Gulliver	12	18	2		"	"
"	"	Newcastle Coal-mining Co.	14	33			"	"
"	"	Denis Cronan	6	5	30		1	"
"	"	E. C. Merryweather	3,344	3			"	"
"	"	Wm. M'Millan	8	1			2	"
Bush Run	Wallsend	George Lewis			2		"	"
Bullai	Buchanan	Edward Elliott	63	1	10		"	C.P.S., Maitland.
"	"	Wm. Payne Price	1,594	3	2		"	"
Buttai	"	Wilfred Elliott	63	1	8		2	"
"	"	George Elliott	143	2	26	9	5	"
Bush Villa	Pokolbin	A. H. Hungerford	61	1	1		"	"
Byarah	Wollombi	D. A. Milson	340	19	188	81	14	C.P.S., Wollombi.
Cabbage-tree	Williamstown	H. M'Lean	30	6	30		16	C.P.S., Raymond Terrace.
"	"	Wm. Money	228	8	50		25	"
Caerguirle	Allynbrook	Wm. Collison	40	6	3		14	C.P.S., Paterson.
Cairnsmore	Dungog	Alex. Cameron	2,800	15	174		21	C.P.S., Dungog.
"	"	Henry Muddle	80	8	10		"	"
"	"	Thos. Page	25		5		"	"
"	"	Bryan Kearney	6	1	5		"	"
"	"	James Page	50	8	10		"	"
Calton Hill Paddock	"	Mrs. Louisa M'Williams	83	1	3		"	"
Campbell's Hill	West Maitland	George Turner	2	1		16	3	C.P.S., Maitland.
"	"	Thos. Brown	10	3	1		4	"
Campoale	Williamstown	Joseph Lavis	840	45	13		28	C.P.S., Raymond Terrace.
Camelia Grove	Bandon Grove	James Simmons	40	1			3	C.P.S., Dungog.
Campsic	Paterson	Michael Scobie	30	7	7		2	C.P.S., Paterson.
Canyrallyn	Gresford	Thos. Walker	20	6	10	6	1	"
"	"	Alfred Walker	155	3	26		16	"
"	"	James Bird	115	3	19		8	"
"	"	Gottlieb Eidler	600	10	80		30	"
Camongallon	Bandon Grove	Jas. Thompson	17	5	4		30	C.P.S., Dungog.
Canningalla	"	Jas. Stanton	50	1	12		36	"
"	"	Jas. Jarrett	30	11	5		50	"
"	"	Ann Wilks	30	5	6		4	"

APPENDIX 2—continued.

Name of Holding in alphabetical order.	Post Town of Holding.	Name of Occupier.	Acreage.	No. of Horses.	No. of Cattle.	No. of Sheep.	No. of Pigs.	To whom returned.
Maitland—continued.								
Canningalla	Bandon Grove ..	Joseph Atkins, junior ..	44	2	12	30	C.P.S., Dungog.
"	" ..	Jas. Hoggarty	111	2	34	21	" ..
"	" ..	John Lagan	10	4	3	11	" ..
"	" ..	Vincent F. Dowling	2,000	12	140	30	" ..
"	" ..	J. & G. Wallis	150	13	63	25	12	" ..
"	" ..	Paul Haggerty	32	5	20	30	" ..
"	" ..	Mary Bacon	25	2	6	6	" ..
"	" ..	J. Atkins, senior	100	9	16	20	" ..
Cannerrallyn	Paterson	Jas. W. Boydell	3,000	50	60	2	C.P.S., Paterson.
Cangon & Anambah	Dungog	John R. Mackay	3,000	15	270	20	10	C.P.S., Dungog.
Cape Villa	Glen William	James Crawford	200	98	16	10	" ..
Cape Vale	Dungog	Margaret Richardson	132	10	" ..
Cape Ville	" ..	Patrick Foley	200	8	20	1	" ..
Cardoness	Paterson	Wm. Melbraith	90	3	10	3	C.P.S., Paterson.
"	" ..	W. C. Rose	4,535	30	100	30	8	" ..
Carrabola	Howe's Valley ..	Oliver Joliffe	540	20	80	10	" ..
"	" ..	Henry Lawrence	350	17	80	6	" ..
"	Paterson	E. W. Doyle	1,590	10	400	30	" ..
Caaryurle	" ..	R. B. Boydell	1,560	45	41	6	98	" ..
Cawarra	Gresford	Mrs. G. H. Lindeman	3,000	80	200	20	5	" ..
"	" ..	Leonard Rose	20	1	14	4	" ..
Cedar Grove	Rosebrook	Robert Doyle	22	5	2	2	C.P.S., Maitland.
Cedar Hills	Cessnock	Wm. Thos. Lockett	140	4	1	1	" ..
Cedar Creek	Wollombi	George Bridge	160	2	10	9	C.P.S., Wollombi.
"	Millfield	Jas. Croft	100	3	2	7	" ..
"	" ..	Wm. Mitchell	131	6	11	12	" ..
"	" ..	Edward Mitchell	80	1	" ..
"	" ..	Jas Mitchell	80	2	14	2	" ..
"	" ..	George Hollingshield	40	8	" ..
Cedar Brush	" ..	James Mitchell	120	3	18	" ..
Cedar Ford Farm	West Maitland ..	Wm. Singer	25	8	4	4	C.P.S., Maitland.
Central M'Donald	Windsor	George Morris	25	4	2	2	C.P.S., Wollombi.
Centre Creek	Lostock	Richard Lawrence	320	20	C.P.S., Paterson.
Cessnock	Cessnock	Patrick Love	664	6	40	2	C.P.S., Maitland.
"	" ..	George Brown	8	2	12	" ..
"	" ..	James Love	207	3	14	2	" ..
"	" ..	George Moore	20	2	4	2	" ..
"	" ..	Patrick O'Connor	195	1	8	C.P.S., Maitland.
"	" ..	Thos. Stewart	40	2	1	" ..
"	" ..	Bernard M'Frane	200	5	15	2	" ..
"	" ..	Bridget O'Connors	204	6	38	8	" ..
"	" ..	John Doyle	750	32	40	" ..
"	" ..	Jas. Hartigan	152	3	12	2	" ..
"	" ..	Wm. Pinchon	810	10	50	6	" ..
"	" ..	Wm. Jackson	2	6	" ..
"	" ..	M. Carroll	40	7	10	3	" ..
"	" ..	Patrick O'Neil	110	10	13	1	" ..
Chain of Waterholes	Ellalong	Wm. Hall	220	7	13	3	C.P.S., Wollombi.
Charlestown	Waratah	Waratah Coal Co.	1,650	36	C.P.S., Newcastle.
Charlton	Clarence Town ..	Wm. Burton	200	3	35	11	C.P.S., Dungog
Cheveley	Miller's Forest ..	Allen Hickey	665	12	74	4	C.P.S., Raymond Terrace
"	" ..	John Neil	27	3	12	1	4	" ..
"	" ..	Charles Norley	40	4	4	1	" ..
"	" ..	Fergus Haviland	33	6	4	4	" ..
Cheekley Green	Woodville	Henry Tranter	249	4	30	2	C.P.S., Paterson.
"	" ..	Wm. Taylor	46	6	" ..
Cherry Hill	Raymond Terrace ..	Edward Blanche	40	6	25	C.P.S., Raymond Terrace
Christie Estate	Hexham	Jethro Emerton	22	5	12	C.P.S., Newcastle.
Chichester	Dungog	R. P. Whitehouse	200	4	48	10	C.P.S., Dungog
"	Wangot	George Parris	40	3	" ..
"	Dungog	Thos. Collins	40	2	2	" ..
"	Via Underbank ..	Alfred Simmons	90	3	8	" ..
"	Dungog	Oliver Edwards	40	2	10	" ..
"	" ..	Wm. Smith	52	4	12	2	" ..
"	Underbank	Edward Stanton	141	2	30	14	" ..
Chichester River	Dungog	Martin Stanton	50	4	30	5	" ..
"	Clarence Town ..	Wm. Collins	30	1	" ..
Cintra	Paterson	Wm. Corner	1,000	10	157	11	C.P.S., Paterson.
Claraville	West Maitland ..	W. Bolt, sen.	25	5	3	12	C.P.S., Maitland.
Clarence Town	Clarence Town ..	Francis Sellars	36	8	7	4	C.P.S., Dungog
"	" ..	George Bamback	100	4	26	5	7	" ..
Clare Point	West Maitland ..	John Moylan	31	11	11	2	C.P.S., Maitland.
Clare Cottage	Lochinvar	Andrew J. Doyle	170	9	18	15	5	" ..
Clevedon	Paterson	Alex. Norrie	50	5	1	C.P.S., Paterson.
"	" ..	E. W. Doyle	7,350	20	50	" ..
Clifden	Woodville	John Graham	1,240	15	80	25	C.P.S., Maitland.
Clifton Vale	Dungog	Elizabeth Wood	120	2	6	C.P.S., Dungog
Clifton	Woodville	Joseph Clift	158	20	17	2	C.P.S., Maitland.
"	" ..	Matthew Wills	62	6	10	6	" ..
Clifford	Gosford	Dennis Kelly	320	12	30	6	C.P.S., Paterson.
Clonmore	Dungog	Jas. Bannister, jun.	17	4	C.P.S., Dungog
"	" ..	Patrick Gooley	60	2	12	14	" ..
Close Estate	Morpeth	Jas. M'Carthy	120	7	C.P.S., Maitland.

APPENDIX 2—continued.

Name of Holding in alphabetical order.	Post Town of Holding.	Name of Occupier.	Acreage.	No. of Horses.	No. of Cattle.	No. of Sheep.	No. of Pigs.	To whom returned.
<i>Maitland—continued.</i>								
Close Estate	Morpeth	M. A. Lind	15	3	2			C.P.S., Maitland.
"	"	Wm. Keating	14	2				"
Closeburn	"	John Apps	110	10	2		2	"
"	"	Thos. M'Carthy	40	6	2			"
Cob Flat	Ellalong	Wm. Bridge	193	8	10		15	C.P.S., Wollombi.
Colstown	Gresford	H. H. Brown	20,060	400	800		6	C.P.S., Paterson.
Collingrove	RaymondTerrace	Wilton Hack	284	9	16	22	3	C.P.S., Raymond Terrace.
Collingo	Ellalong	Henry W. Bridge	950	3	12			C.P.S., Wollombi.
Closes Swamp	Morpeth	Jas. Chambers	150	12	20		6	C.P.S., Maitland.
Comely Bank	West Maitland	G. H. V. Beckman	20	6	4			"
Coburn Ash Island	Hexham	Fredk. Bowden	40	2	15		10	C.P.S., Newcastle.
Codrington Park	Mount Vincent	Alfred Andrews	60	3	20		2	C.P.S., Maitland.
Congewoi	Ellalong	Benjn. Jackson	20	5			4	C.P.S., Wollombi.
"	"	Wm. Caban	149	9	11		12	"
"	"	David Burgess	22	4	5		9	"
"	"	James Burgess	244	4	10		4	"
"	"	R. P. Crawford	420	10	60		30	"
"	"	Jacob Ling	118	7	2		6	"
"	"	George Ornan, senior	104	2	10			"
"	"	Wm. Bourne	50	5	2		3	"
"	"	Richard Crossley	160	4	5		13	"
"	"	Augustus Chick	60	2	4		6	"
Con Vale	Paterson	John Horn, senior	400	10	70		30	C.P.S., Paterson.
Concy Creek	Mount Vincent	Geo. W. Clifton	60	2	12			C.P.S., Maitland.
Conie Creek	"	Roderick M'Donald	375	6	30		7	"
Cockpit	Greta	Martin Hickey	40	3	14		8	"
Cockfighter's Creek	Wollombi	Wm. Fletcher	400	5	30		17	C.P.S., Wollombi.
"	"	Joseph Ockwell	117	5	10		4	"
"	"	Joseph Williams	200	11	35		10	"
"	"	James Payne	50	3	8		10	"
"	"	John R. Cooper	45				7	"
"	"	John Cooper	70	1				"
"	"	M. Sophia Regan	100	2	7			"
"	"	Alex. M'Donald	170	2	2		5	"
"	"	Wm. Harris	240	2	35		10	"
"	"	Charlotte Diplock	200	9	20			"
Cooper's Flat	Paterson	Jas M'Keown	1,280	17	110		11	C.P.S., Paterson.
Cooreoi	Dungog	Robt. L. Alison	200	28	180	80	3	C.P.S., Dungog.
Cooroi Mills	"	John Wade & Co.	8	2				"
Coolawine Creek	Wollombi	Wm. Lynch	60	3	15		5	C.P.S., Wollombi.
Cooranbong	"	Mrs. R. H. King	102	1	8			"
Coolalta	Branxton	W. A. Wilkinson	580	3	8			C.P.S., Maitland.
Cope's Creek	Dungog	Henry Berry	150	2	14			C.P.S., Dungog
Cornwall Vale	Paterson	Henry Harris	40	4	1		11	C.P.S., Paterson.
Cory Vale	Vacy	Catherinc Hunt	50	2	8		2	"
"	"	Robert Wells	50	2	2		2	"
"	"	Thomas Evans	10	5	3		19	"
Coulston	Paterson	Thos. Morris	30	2	1			C.P.S., Maitland.
Cow Hill Paddock	West Maitland	Fergus Connolly	160	5	15		1	"
"	Lochinvar	Jas. Sewil	31	1			2	"
"	"	Joseph Cliff	96	15	15	80		"
"	"	John Chick	200	3	20		2	"
"	"	James Wilton	4	1	2		1	"
"	"	Thos. Bradford	10	2				"
"	"	Henry Connolly	160	5	11		1	"
"	"	John Phillips	33	3	1		1	"
"	"	H. Kauter	25	2	1		2	"
"	"	G. De Witt	50	4	2			"
"	"	Thomas Bourke	27		17		2	"
Coxes' Creek	Dungog	Albert Taylor	80	6	10		13	C.P.S., Dungog
"	"	John Taylor	100	2	15			"
Cracknell-lane	West Maitland	Henry Nancarrow	6		2		2	C.P.S., Maitland.
Cragg's Flat	Dungog	Wm. Smith	50	4	6		3	C.P.S., Dungog
Creebank	Vacy	Jacob Schilling	40	5	8		1	C.P.S., Paterson.
"	"	Martin Cippel	80	7	68		2	"
"	"	John Woodhouse	80	11	11		4	"
Crescent Vale	Cooranbong	John G. Stevenson	80	2	15			C.P.S., Raymond Terrace.
Crook's Park	Dungog	Pierce Landers	100	8	40		4	C.P.S., Dungog
"	"	James Hooke	3,940	19	260			"
"	"	Wm. Wade	816	24	140		16	"
"	"	Thos. Moylan	150	15	30		20	"
Cullinden	Wollombi	Alfred Forbes	1,000	12	80	9		C.P.S., Wollombi.
Currant Hill	Millfield	Michael Hayes	120	6	5			"
Cumberland Hall	East Maitland	Alex. Brown	13	2	2			C.P.S., Maitland.
Cuttinlong	Laguna	John Diplock	150	8	12		8	S.P.S., Wollombi.
Dairy Arm	Wollombi	Thos. Smith	68	5	17		10	"
"	Laguna	Thos. Harris	400	4	30		14	"
"	"	George M'Mullen	40	4	9		8	"
"	"	Patrick Cully	60	3	12			"
"	"	Wm. M'Mullin	130	5	25		5	"
Dark Creek	Newcastle	John Clydon	210	3	20		1	C.P.S., Newcastle.
"	"	Chris. Turner	100	1	10			"
"	"	Henry Claydon	40	1	8		1	"
Dagworth	East Maitland	Mrs. Taylor	867	8	25		18	C.P.S., Maitland.
"	"	John M'Inerney	250	1	20		5	"

APPENDIX 2—continued

Name of Holding in alphabetical order.	Post Town of Holding.	Name of Occupier.	Acreage.	No. of Horses.	No. of Cattle.	No. of Sheep.	No. of Pigs.	To whom returned.
Maitland—continued.								
Dagworth	East Maitland	D. Murphy	50	4	9		17	C.P.S., Maitland.
"	"	Timothy O'Connell	25	6	3		3	"
"	"	Patrick Hayes	25	3	5			"
"	"	Patrick Masterson	21	3	4			"
"	"	Michael Doyle	48½	4	2		20	"
"	"	Jas. O'Hearn	54	7	5		3	"
"	"	Wm. Moore	65	2	8		2	"
"	"	John Silke	55	1	9		1	"
"	"	Wm. O'Connell	25	4	3		5	"
"	"	John Masterson	143	7	20		12	"
"	"	W. John Marriott	230	3	17		5	"
"	"	Mrs. Mary Lunis	720	10	28		17	"
"	"	George Leo	630	10				"
"	"	George W. Lee, jun.	331	20	25			"
Dagworth Farm	"	John Fordham	25	3	7		1	"
Daisy Hill	Rothbury	Geo. Campbell	480	11	22		3	"
Dalgetty	Greta	Patrick Fogarty	120	7	14		2	"
"	"	Thos. Pick	100	2	10		2	"
"	"	Jessie Hawkins	80	5	12		9	"
Dalwood Estate	Branxton	John Wyndham	200	36	18		27	Inspector.
Dalysford	West Maitland	John Morrison	237	2	2			C.P.S., Maitland.
"	"	James Morrison	50	3	7		20	"
"	"	Sydney Dodds	325	4	1			Inspector.
Darthula	Buchanan	Angus M. M'Alpin	91	12	10		5	C.P.S., Maitland.
Dear Land	Morpeth	Jas. Weston	640	7	9			Inspector.
Deep Creek	West Maitland	John Taylor	810	35	60		24	C.P.S., Newcastle.
Doghole	East Maitland	Richard Hardes	64	5	18		2	Inspector.
Dempsey Island	Newcastle	Jas. Davis	63	2	26		1	"
"	"	Joseph Richards	60	2	16		2	C.P.S., Newcastle.
"	"	John Muncaster	50	4	40			Inspector.
"	"	Jas. Henderson	111	7	20			"
"	"	George Towns	20	2	4		1	"
"	"	James Gray	22	2	30			C.P.S., Newcastle.
Dingadee	Dungog	F. A. Hooke	2,300	60	370		3	Inspector.
"	"	Thos. Moylan	130	3	12			C.P.S., Dungog.
Dininald	Paterson	Sydney Reynolds	1,300	70	360			Inspector.
Dorabank	Seaham	Mrs. Skotchley	85	4	35		4	"
"	"	Hugh Keegan	30	3	4		1	"
"	"	Patrick Considine	100	5	32		10	"
"	"	Michl. Keigan	640	10	50	1	8	C.P.S., Raymond Terrace.
"	"	Jas. Considine	450	8	40		11	Inspector.
Dora Creek	Newcastle	Daniel Morgan	80	6	20		2	C.P.S., Newcastle.
"	Cooranbong	Michael Malone	170	2	4		1	Inspector.
Doree	"	John Douglas	80	2	4			"
Down Park	Hinton	Wm. Bunt	65	10	2		3	C.P.S., Maitland.
"	"	Patrick Bourke	28	3	1		1	Inspector.
"	"	John Bunt	94	5	5		2	"
"	"	Harriett T. Mann	10	13	9		5	"
"	"	W. J. Summers	25	6	2		2	"
"	"	Thos. H. Mann	42	8	5		8	"
"	"	Thos. Burgess	32	5				"
"	"	Charles Burgess	40	6	6		10	"
"	"	Sarah Finn	120	2	16		4	C.P.S., Paterson.
"	Paterson	Jas. Jarrett	90	1	2			C.P.S., Wollombi.
Dry Gully	Wollombi	Charles Jarrett	50	1				"
"	"	George Osmond	800	10	100			Inspector.
Duck Hole	Dungog	Thos. Kearney	90	9	25		15	C.P.S., Raymond Terrace.
"	"	John Gallagher	50	4	10		1	Inspector.
"	"	John Beveridge	60	2	2		2	C.P.S., Raymond Terrace.
"	"	Michael Tynan	10	3	6		3	Inspector.
"	"	Edward Blanch	40	2	4		1	C.P.S., Raymond Terrace.
Duckenfield Estate	Newcastle	Jas. Turner	76	7	40		2	Inspector.
Duckenfield	Morpeth	John Eales	1,220	80	50		2	C.P.S., Raymond Terrace.
"	"	Elizabeth Sullivan	4		7		2	Inspector.
Duggetty	Allandale	R. Aitken	120		3			"
Duggan Gully	Underbank	J. C. Simmons	140	1	11			"
"	"	Jas. Smith	10	2	2		4	"
Dumbar	Clarence Town	Jas. Harris	123		5		2	"
Dumfries	Wollombi	Geo. Anderson	1,77½	42	45		1	C.P.S., Wollombi.
Dunvegan	Gresford	Stephen Steer	385	9	35		7	Inspector.
Dungog	Dungog	John Hancock	4½	4				"
"	"	Robert Bosworth	7	6	8			"
"	"	Thos. Forrest	½	1	1			"
"	"	John Lloyd	½	2	2			"
"	"	John Russell, sen.	10	9	2			C.P.S., Dungog
"	"	Andrew Wilson	½		3		4	Inspector.
"	"	Joseph Brooker	3	4	12		1	"
"	"	Wm. Gee			4			"
"	"	James Jarrett	24	6	4		50	C.P.S., Dungog
"	"	Dennis Tierney	6	1				Inspector.
"	"	Kate Westley	33	2	4		2	C.P.S., Dungog
"	"	Michael Fitzsimmons	1½	3	2		7	Inspector.
"	"	John Sheridan	32	2	3		4	"

APPENDIX 2—continued

Name of Holding in alphabetical order.	Post Town of Holding.	Name of Occupier.	Acreage.	No. of Horses.	No. of Cattle.	No. of Sheep.	No. of Pigs.	To whom returned.
<i>Maitland—continued.</i>								
Dungog	Dungog	George Page	18	2	16			Inspector.
"	"	Rev. J. W. Upjohn	20	2	2			"
"	"	James Hicks	7	9	19			"
"	"	Patrick Lisaght	6	4	3			C.P.S., Dungog
"	"	John Hicks		5	2			Inspector.
"	"	Justin Bruyn	468	12	90			C.P.S., Dungog
"	"	John Walker	450	19	80		8	Inspector.
"	"	Henry C. Dark	2	4				"
"	"	John E. Cornish	21 ¹	1			3	C.P.S., Dungog
"	"	Joseph Robson	2	5	15		3	"
"	"	A. Fy	4	2				"
"	"	John Newell	32	5	6		1	"
"	"	John Wade	20	3	3		1	Inspector.
Dunanauld	Paterson	George Clarke	18	3			3	"
Dunlop Lee	Mount Vincent	J. D. Rae	300	5	41		7	"
Dunnering	Lochinvar	George R. Cliff	1,000	30	10		4	"
Dunnering Paddock	West Maitland	Joseph Cliff	1,800	20	30			"
Dunmoro	Largs	John Standen	23	1	3		1	"
"	"	Martin Hayes	30	4	3		3	"
"	"	Joseph Pearson	50	4	5			C.P.S., Maitland
"	"	Joseph Prince		1	1		3	Inspector.
"	"	Jeremiah Maher	120	15	32		3	"
"	"	Thos. Prince	60	5				"
"	"	Wm. Tobin	20	4	2			"
"	"	John Mitchell	280	30	15			C.P.S., Maitland.
"	"	John Wilcher	20	6	4			Inspector.
"	"	George Price	70	8	4		8	C.P.S., Maitland.
"	Woodville	George Prince	60	7	4		1	Inspector.
"	Largs	P. Wolan	18	4	3		5	"
"	"	D. J. Guilfoyle	23	2	3		4	"
"	"	Thos. Warby	60	1	5		1	"
"	"	Patrick Guilfoyle	23	4				"
"	"	John Mitchell	400	62	43		2	"
"	"	Elizabeth Duff	20	4	4			"
"	"	Daniel Grant	15	4	2			"
"	"	John Smith	30	5	3		2	"
"	"	Thos. M'Cormack	15	2	4		1	"
"	"	Alex. Johnson	30	3	1		3	"
"	"	John Brady	10	2	2			"
"	"	James Ryan	12	3	1		1	"
"	"	John M'Innes	150	28	32		10	"
Eagleton	Raymond Terrace	Ann M'Pherson	640	3	10		1	C.P.S., Ray- mond Terrace.
"	Ellalong	Edward Bridge	377	7	12		20	Inspector.
"	Wollombi	Colin Campbell, junr.	67	2			2	C.P.S., Wollombi.
"	Raymond Terrace	Perkins & Gussie	700	6	73	12	6	Inspector.
East Bank	Dungog	Thos. Lowry	140	5	24			"
East Maitland	East Maitland	J. & W. Smith	40	19	9		8	"
"	"	Abel J. Coberoff	12	6	3			"
"	"	Peter Keegan	6		2			C.P.S., Maitland.
"	"	T. S. Pitherbridge	12	12	2			Inspector.
"	"	Young Ching	5	1				"
Eastcott Home	Paterson	Henry Eastcott	80	3	11		1	"
Eckford's Farm	West Maitland	G. W. Eckford	40	7	11		12	C.P.S., Maitland.
Eccleston	Eccleston	George Leake	30				19	Inspector.
"	"	Reuben Sivyver	500	10	50		20	"
Edenville	Raymond Terrace	Henry Martin	87	2	5			"
Eden Vale	Paterson	Abram Pilgrim	800	14	80		27	"
Edithville	Miller's Forest	Wm. Shelley	106	13	10			"
"	Raymond Terrace	John Green	50	11	8		10	C.P.S., Ray- mond Terrace
Elith Villa	Underbank	Wm. Deards	230	11	18		14	Inspector.
Eelah	Aberglasslyn	A. Baubah	30	4	6		2	"
"	West Maitland	John Nowlan	8,500	65	1,088			"
Eglington	Ellalong	Colin Cameron	100	4	5		3	"
"	"	R. J. Greenwood	1,280	12	20		48	"
Elans Hall	Vacy	Alfred Clements	30	2	6		10	"
Elms Hall	"	Andrew Fitzgerald	27				30	"
Elms Hall	Paterson	Michael Stulsabar	150	4	20		8	"
"	Vacy	John Kenniwell	15	2			3	"
"	"	Wm. Dagg	20	4	4			"
Elmshurst	East Maitland	Wm. Groves	219	3	14		12	"
Ellalong	Ellalong	Patrick Smith	50	9	8		2	"
"	"	E. C. Clo e	7,000	64	708	60	2	"
"	"	Catherine Bridge	86	3			10	"
"	"	George Jarrett	33	6	9		9	"
"	"	R. J. Greaves	1	2				"
"	"	Robert Caban	90	5	3		4	"
"	"	W. M'Knight	75	5			2	"
"	"	Henry Jackson	100	5	3			"
"	"	Wm. Haru	64	1	6			"
"	"	Iliza Cadman	110		4			"
"	"	Saml. Cadman	100	4	8			"
"	"	Peter Phillips	125	6	14		10	"
"	"	Henry Parry	140	15	25		3	C.P.S., Wollombi.
"	"	Henry Powell	275	4	7			Inspector.
"	"	George Hall, junr.	205	4	20			"
"	"	John Caban	6	3	3		2	C.P.S., Wollombi.

APPENDIX 2—continued.

Name of Holding in alphabetical order.	Post Town of Holding.	Name of Occupier.	Acres.	No. of Horses.	No. of Cattle.	No. of Sheep.	No. of Pigs.	To whom returned.
Maitland—continued.								
Ellalong	Ellalong	Henrietta M. Click	1½	1	1	C.P.S., Wollombi.
"	"	John Payne	134	1	6	Inspector.
"	"	Isaac Bridge	110	3	6	2	" "
"	"	W. Snape	1,600	12	82	12	" "
"	"	George Daunt	711	2	15	10	" "
Eltville	Clarence Town	George Bamback	100	4	20	5	3	" "
Erange	Mount Vincent	Thomas Andrews	5	3	24	1	" "
Erengy	"	W. Wellard, junr.	30	5	15	" "
Eringi	"	Frank Andrews	100	2	30	1	" "
Erin Gin	"	W. Wellard, senior	320	10	38	4	" "
Eskdale	Hinton	Wm. Barnes	93	8	9	7	" "
"	"	Isaac Peacock	83	7	3	1	" "
"	Seaham	George Glover	150	11	19	9	" "
"	"	Wm. Fisher	5,700	220	600	100	5	" "
Eva Vale Farm	West Maitland	Ebas Bowden	28	4	2	3	" "
Fairfield	Newcastle	Thompson & Johns	160	15	40	150	200	" "
"	Adamstown	Thos. Johns	100	5	40	80	" "
"	"	Stephen Groves	7	3	13	1	" "
Fair Hill	Mount Vincent	Ann Child	100	2	5	" "
Fair View Farm	West Maitland	Jas. T. Dec	59	10	27	2	C.P.S., Maitland.
Fair View	Underbank	Henry Deards, junior	210	7	27	5	Inspector.
Farley	Farley	H. G. Tuck	70	36	12	2	" "
"	"	Patrick Rourke	100	6	23	" "
"	"	Mrs. Mary Connors	50	4	12	5	" "
"	"	Jas. Kerrigan	52	4	9	10	C.P.S., Maitland.
"	"	Jas. Leonard, junior	62	7	2	2	" "
"	"	Jas. M'Elroy, junior	50	5	4	Inspector.
"	"	Michael O'Hearn	34½	5	20	" "
"	"	Thos. Yeates	100	7	60	9	C.P.S., Maitland.
"	"	E. P. Capper & Son	96	2	15	14	Inspector.
"	"	Jas. Leonard, senior	190	6	12	5	C.P.S., Maitland.
Ferny Gully	Vacy	Hector Campbell	102	5	21	11	Inspector.
Ferndale	Yango	W. Beavean	160	5	8	9	" "
"	Paterson	Jas. Puxty	100	6	14	5	" "
Fern Hill	West Maitland	Thos. Hickey	30	3	14	25	" "
"	"	T. Lomas	90	6	17	" "
"	"	S. Hedge	60	5	C.P.S., Maitland.
"	Branxton	Geo. Wyndham	780	10	81	Inspector.
"	"	T. Brunner	80	5	16	5	" "
Fern Bridge	Mount Vincent	Richard Heaton	40	7	" "
Felspar	Raymond Terrace	Henrietta M. Carmichael	136	9	28	5	C.P.S., Raymond Terrace.
Fig Tree	Dungog	Christopher Lean	1,050	17	72	Inspector.
"	"	Gray M'Leod	200	14	30	" "
Fishery Creek	West Maitland	Henry Vickery	50	3	4	6	" "
"	"	Thos. Desmond	57	5	9	10	" "
"	"	Mrs. C. Sheely	50	4	9	9	" "
"	"	John Blackwood	9½	3	1	" "
"	"	Denis Hayes	35½	6	6	3	" "
"	"	Jas. Thos. Tegg, junior	9½	3	2	2	C.P.S., Maitland.
"	"	Saml. Harris	12½	3	4	3	Inspector.
"	"	R. Parcell	90	8	12	" "
"	"	John O'Donnell	85	8	20	3	" "
"	"	Jas. T. Tegg, senior	10	3	1	10	" "
"	"	Mrs. Bridget M'Grath	4	1	4	" "
"	"	Michael Markham	2½	2	5	C.P.S., Maitland.
"	"	Mary Kennedy	168	7	26	11	13	" "
Finner Hall	Rothbury	John M'Carthy	151	6	14	3	Inspector.
Fitzroy-street	East Maitland	John Branch	3	3	2	1	C.P.S., Maitland.
Flaggy Creek	Minmi	Wm. Johnson	342	3	21	2	Inspector.
Flaggy Hall	Dungog	Wm. Robinson	40	1	4	2	C.P.S., Dungog.
Fleatwing	Underbank	Thos. Harris	340	4	30	9	Inspector.
Flesh Rock	Lamb's Creek	John Beckett	1,280	10	30	1	" "
Flower of the Rose	Branxton	Joseph Enright	173	5	27	12	" "
Font Hill	Farley	Wm. Green	300	1	15	" "
"	"	Jas. Hodgins	9	2	8	3	" "
"	"	Peter Geene	140	3	15	" "
Forest Grove	Millfield	John Smith	100	2	1	5	" "
Forest Hill	West Maitland	Sam. Anderson	200	17	43	15	16	" "
Forest Lodge	Paterson	John M'Donald	525	12	50	40	C.P.S., Paterson.
Fosterton	Dungog	Andrew Newell	400	6	80	28	Inspector.
"	"	Jas. W. Holden	128	10	16	20	" "
Fotheringay	Clarence Town	C. F. Holmes	200	20	30	30	20	" "
Foundry	East Maitland	John Ewing	4	2	1	" "
Four-mile Creek	"	John M'Donald	60	1	20	C.P.S., Maitland.
"	"	Robert Cronin	55	3	28	1	" "
"	"	Austin Fitzpatrick	70	10	9	Inspector.
"	"	F. W. Platt	150	1	2	" "
"	Morpeth	Owen O'Brien	300	6	20	3	" "
Folly Garden	Waratah	Mrs. P. Kuhn	4½	2	1	3	" "
Fullerton Grove	Stockton	Thos. Hardes	2	1	" "
"	"	George Cox	20	4	20	4	" "
"	"	Charles Dixon	16	2	5	7	" "
"	"	George Priestly	78	4	15	6	" "
"	"	Wm. Johnson	28	3	14	2	" "
"	"	Joseph Cox	30	3	19	2	" "
"	"	Wm. Dawson	32	4	10	7	" "

APPENDIX 2—continued.

Name of Holding in alphabetical order.	Post Town of Holding.	Name of Occupier.	Acres.	No. of Horses.	No. of Cattle.	No. of Sheep.	No. of Pigs.	To whom returned.
Maitland—continued.								
Fullerton Cove	Stockton	James Cox	33		25		9	Inspector.
"	"	Wm. Cox	30	4	13		2	"
"	"	Wm. West	301	13	100		30	"
"	"	Henry West	300	6	52		34	"
"	"	Mary Cox	150	6	80		8	"
"	"	Stanley W. Smith	960	28	95		9	"
"	Raymond Terrace	David White	310	4	30		6	"
"	"	Wm. Cole	40	7	50		6	C.P.S., Ray- mond Terrace.
Frog Hollow	East Maitland	M. Farrell	20	6	3		1	Inspector.
Garden Hill	West Maitland	J. A. Bowland	187	3	6		3	C.P.S., Maitland.
George-street	East Maitland	George Barrow	1½	1				"
"	"	Chris. Keeper	2½	1				"
Gleba	Newcastle	Joseph Orr	240	4	27		2	Inspector.
Glanmire	West Maitland	Jemima Rourke	17	1	4		2	"
Glenaroon	"	Robert Vickery	38	5	2		2	"
"	East Maitland	J. Vercoe	70	11	7		6	"
Glenavon	West Maitland	D. Atkinson	87	4	3		3	"
Glenarn	"	Robert Murdoch	21	5	3		3	"
"	Seaham	S. T. Clode	1,300	10	30			"
Glenalbin	Paterson	George Sanders	80	2	3		8	C.P.S., Paterson.
"	"	Theophilus Ley	100	2	25		2	Inspector.
"	"	Edward Maher	6	1	2		1	C.P.S., Paterson.
"	Vacy	Chas. R. Walker	3,000	4	55	130	13	Inspector.
Glenavon	West Maitland	John White, sen.	30	13	2			"
Glendin Grove	Wellombi	John Lynch	600	8	25		8	"
Glendon	East Maitland	C. H. Thomas	765	30	80	20		C.P.S., Maitland.
Glenkindie	Woodville	Jas. M'Donnell	159	20	25		20	Inspector.
Glenkindie	"	Roderick M'Donnell	159	7	12			"
Glenlivet	Clarence Town	Charles Parsons	400	9	3		12	"
"	"	John Wade	110	4	30		15	C.P.S., Ray- mond Terrace.
"	"	Samuel Tuck	100	1	13		18	Inspector.
"	"	Thos. Thorley	108	2			1	C.P.S., Ray- mond Terrace.
Glenmore	Rothbury	Mrs. G. F. M'Donald	2,519	32	100		3	Inspector.
"	Underbank	Wm. Moore	240	4	100		20	"
"	Rothbury	G. A. Campbell	12	3				C.P.S., Maitland.
Glenoak	Bandon Grove	T. J. Simmonds	120	2	6			Inspector.
"	"	Jas. Smith	43½	2	12		2	"
"	"	Saml. Smith	99½	1				"
"	"	Phillip S. Blum	160	4	11			"
Glen Prairie	"	Edwin Holmes	240	7	16	12	5	"
Glen Rose	Glen William	John Lawrie	473	18	20		2	"
Glenthorn	Gresford	Martin Grey	625	12	81		20	"
Glenmartin	Clarence Town	Malcolm M'Lucas	182	11				"
"	"	Duncan M'Gilvrey	92	2	4			"
Glen Wattle	Woodville	C. E. Middleton	1,280	9	31			"
Glenwood	Underbank	J. W. Edwards	80	1				"
"	"	John Edwards	160	6	34		22	"
Glen William	Glen William	Joseph Lowrie	40	4	1			"
"	"	Henry Crowfoot	30	4	12			"
"	"	Wm. Eagleton	120	9	13		13	"
"	"	Charles Leonard	600	14	60		18	"
Glendon Grove	Raymond Terrace	Thos. Thorley	151	5				"
Gosforth	West Maitland	Wm. Vile	400	25	100		10	C.P.S., Maitland.
"	"	John Murphy	400	6	50		10	Inspector.
"	"	Robert Vile	111	14	20			"
"	"	M. Drinan	150	10	40		4	"
Gostwick	Vacy	John P. Luke	4,868	12	286		16	"
"	"	Jas. Fairhall	150	4	18		9	"
Goulburn Grove	Largs	John Hoban	30	8	2		2	"
"	"	Edward Size	20	5	1			"
"	"	Charles A. White	18	2	1			"
"	"	John Guilfoyle	18	3	2		4	"
"	"	Patrick M. Brairty	33	8	3			"
"	"	Joseph Blacktop	18	4	3		3	"
"	"	Abraham A. Unicomb	50	8	15		7	"
"	"	David Jarvis	20	3	2			"
"	"	Eliza Baldock	20	2	3			"
"	"	Abraham Golby, jun.	14	3	4		10	"
"	"	John White, jun.	15	1	2		2	"
"	"	Robert Bolt, jun.	16½	6	4		5	"
"	"	Wm. Golby	12	2				C.P.S., Maitland.
"	"	A. Golby, sen.	14	3	2		2	"
"	"	Michael Kcaly	14	4	4			Inspector.
"	"	Joseph Wilcher	12	2	2		2	C.P.S., Maitland.
"	"	Malcolm M'Rae	80	8	16		2	Inspector.
Government Flat	East Maitland	Geo. Thos. Palmer	1,280	6	11		6	C.P.S., Maitland.
Grassieough	Annandale	C. G. M. Capp	2,060	5	80		3	Inspector.
Grassy Gully	Newcastle	David Connors	100	3	16			C.P.S., Newcastle.
Graham Town	Raymond Terrace	Michael Halpin	1,000		26			" Raymond Terrace.
Gravel Pit, Bolwarra	West Maitland	Thos. Price	150	9	25	2	3	Inspector.
Greta	Greta	Godfrey Parsons	200	8	5	50	60	"
"	"	George Riley		1	4			"
"	"	Messrs. E. Vickery & Sons	250	22				"
Green Rock	Hinton	Patrick Shannon	100	8	20	4	15	"

APPENDIX 2—continued.

Name of Holding in alphabetical order.	Post Town of Holding.	Name of Occupier.	Acreage.	No. of Horses.	No. of Cattle.	No. of Sheep.	No. of Pigs.	To whom returned.
Maitland—continued.								
Greenway Creek	Morpeth	Lawrence Moran	50	2	14		9	C.P.S., Raymond Terrace. Inspector.
Greenwattle Creek	Dungog	Jas. Webber	243	1	28			
Green Wattle	Woodville	Chas. E. Middleton	1,200	7	30			
Green Bank	Paterson	Solomon Hopson	1,080	12	60	15	30	
Green Hills	Yacy	Jas. Phillips	112	5	9		2	
"	Dungog	Roger Moylan	145	8	19		20	
Green Mount	Wollombi	Wm. Farnham	640	5	75		6	C.P.S., Wollombi. Inspector.
Gresford	Paterson	George H. Ery	38	8				
"	"	L. F. Holden	70	5	16		11	C.P.S., Paterson. Inspector.
Grove Cottage	"	John Hopson	2,940	16	180		35	
"	Eccleston	Sophia Warr	230	1	50			
Guygallon	Lostock	Charles Eveleigh	100	1	50		25	
"	"	George Soper	5	6	11		35	
"	"	Richd. Creighton	30	2			6	
"	"	W. Lawrence	120	4	9		6	
"	"	Joseph Handford	5	5	4		19	
"	"	Wm. Duggan	60	4	3		15	
"	"	Edwd. Jones	60	9	40		6	
"	"	Geo. Eveleigh	15	5	4		6	C.P.S., Paterson. Inspector.
Halliday's Creek	Newpark	Thomas Jupp	476	4	60		4	
Half-moon Flat	Underbank	Edward Bridge	160	5	18		4	
"	Wollombi	Charles Burgess	150	3	10		8	
"	Paterson	Jas. Lawrie & Sons	2,550	20	300		15	
Hamilton	Newcastle	Prendergast Wood	300	17	25			
"	"	Thos. Mitchell	164	1	8		4	C.P.S., Newcastle. Inspector.
"	"	Joseph Woodcock	50	3	1			
"	"	Thos. Swain	2	7		80	45	
"	"	Jas. Cameron	6	28	1		1	
Hadstock	Pokolbin	J. Moore Hungerford	121½	1	23		2	
Hanlies Flat	Dungog	Hannah Taylor	30	3	30			C.P.S., Dungog. Inspector.
Hannell's Farm	Hexham	John Roberts	70	9	12		1	
Hannah Bay	Raymond Terrace	Charles Blanch	80	10	50		20	
"	"	John Blanch	87	3	30		1	
"	"	Wm. Blanch	80	4	25		1	C.P.S., Raymond Terrace. Inspector.
"	"	Alfred Blanch	40	6	40		1	
Happy Valley	Dungog	John Holstein	140	4	10		11	
Happy Home	Lostock	Edwin Wilson	4	22			10	
Harewood	Dungog	Sarah Myers	230	7	21		27	
Hawthorne	Wallerobba	Michael White	400	5	30		8	
Harper's Hill	West Maitland	John A. Osborne, junr.	72	9	7			
"	"	Ester Reeves	70	4	3		5	
"	Lochinvar	Michael Ryan	120	3	14		2	
"	"	Jeremiah M'Carthy	150	1	19			
Hart Hill	Buchanan	John Innes	100	2	10		1	
Hatfield Park	Dungog	Robert Lean	180	5	30		17	
"	"	Joseph Wade	180	8	20		20	
Hazelbury	West Maitland	Thos. Duckham	20	6	5		4	
Heatherdene	East Maitland	John Mayo	10½	15	2		1	C.P.S., Maitland. Inspector.
Heathfield	Buchanan	Jas. M'Donald	277	6	40		1	
Hexham	Hexham	John Lester	100	2	18			
"	"	Hugh Rankland	60	12	6			
"	"	John Tulloch	100	4	36		16	
"	"	Adam Fenwick	60	5	35			
"	"	John Hannell	180	1	4			
"	"	John Macourt	50	4	6		4	
"	"	Jas. Whipps, junior	60	2	22			
"	"	Benjamin Green	100	5	20		3	C.P.S., Newcastle. Inspector.
"	"	Thos. Bennett	71	10	50		3	
"	"	John A. Porteus	8	2	6		6	
"	"	Isaac Newton	17	1	8		3	
"	"	Charles Mounter	15	1	6		2	
"	"	Nathaniel Elliott	3,643	70	120			
"	"	Geo. Weakley	2,200	20	230			
"	"	Geo. Akhurst	320	12	15		3	C.P.S., Newcastle. Inspector.
"	"	John Dennett	40	3	9		2	
"	"	Wm. Coxon	20	3	6		3	
"	"	Jas. Euston	6		4		1	
"	"	David Collins	14	8	4			
"	"	Fredk. Jos. Harvey	45	10	4		3	
"	"	Wm. Campbell	50	8	14		5	
"	"	John Williamson	50	9	16		9	
"	"	Jas. Hennessy	50	12	12		12	
High Slip	Gresford	Wm. Randall	404	10	44		8	Inspector.
High-street	Morpeth	R. E. Mannigrt	1	4	4		1	
"	West Maitland	Messrs. Capper & Co.		2	15			
High Park	Paterson	John Boyce	188	2	20		10	
Hillsborough	"	Beresford Hudson	1,000	8	7			
"	Lochinvar	Thos. Hogan	136	15	29		11	
"	West Maitland	Michael Coffey	70	9	24		11	
"	"	Geo. Hudson	1,320	20	300		5	C.P.S., Maitland. Inspector.
"	"	Wm. Cant	60	4	10		4	
Hill Farm	Rothbury	W. Matthews	100	4	5		1	
Hillside, Bolwarra	West Maitland	Jas. A. Hain	34	8	6		4	
Hinton	Hinton	Wm. Morrow	10	3	7		3	
"	"	Wm. Yates	104	2	6		3	
"	"	Wm. H. Stephens	7	1	2		1	

APPENDIX 2—continued.

Name of Holding in alphabetical order.	Post Town of Holding.	Name of Occupier.	Acreage.	No. of Horses.	No. of Cattle.	No. of Sheep.	No. of Pigs.	To whom returned.
<i>Maitland—continued.</i>								
Hinton	Hinton	John Wiffin	25	2	2		3	Inspector.
"	"	Sarah Ann See	20	4	3		2	"
"	"	Hugh Morrow	25	1	2		4	"
"	"	Richard Pihlidge	10	3	2		3	"
"	"	Jas. Atkins	1	3	1		1	"
"	"	George Sing	2		10			"
"	"	Tracy Dawson	3	4			4	"
"	"	Charles Williams	1		8		3	"
"	"	Jas. Morrow	45	3	2		5	"
"	"	John Cameron	40	3	2		2	"
"	"	Thos. Laycock	3	2	2			C.P.S., Maitland.
Horsea	Mount Vincent	Andrew S. Browne	12	1	6			Inspector.
Horseshoe Bend	West Maitland	Francis B. Richards	27	3	2		3	"
"	"	Michael Darcy	2	5				"
"	"	Ellen Purcell	15½		9			"
"	"	Mary Ann Sellars	5	1	5		1	"
"	"	Mary Collins	1		10		1	C.P.S., Maitland.
Holly Brook	Wollombi	Harold Slach	560	10	10		2	Inspector.
Howard	Raymond Terrace	Richard Lamburn	85	7	23	1	11	"
Howard Park	Tarro	Owen Cameron	85	9	17		4	"
Howard	Morpeth	Michael Troy	20	5	7		3	C.P.S., Raymond Terrace.
"	"	George Palmer	50	5	40		10	"
How's Valley	Wollombi	Mrs. S. Harris	600	10	100		12	Inspector.
"	"	Edward Cullin	1,370	13	30		9	"
Holbrook	Clarence Town	Henry Ford	1,640	10	80		12	"
Hollow Tree	Raymond Terrace	Daniel Curtis	70	5	30		12	"
"	"	L. Lawrence	100	11	38	2	13	"
"	"	John Giggins	50	7	15		7	"
"	"	Reuben Curtis	50	4				"
Horseshoe Farm	Dungog	Chris. Lean, jun.	50	5	21		11	"
Hosper	Billalong	Mrs. Jane Kerr	116	2	2			"
Hunter's Creek	Dungog	Michl. M'Namarrow	60	1	30		9	"
Huthfield	West Maitland	S. Leggett	15	4	23		5	C.P.S., Maitland.
"	"	J. L. Leggett	60	3	43		7	"
"	"	Geo. Hemmings	35	2	9		1	"
Inglewood	Newcastle	Edward W. Hely	1,200	20	120	30	25	Inspector.
Iona	Morpeth	Angus M'Phie	321	10	8		20	"
Ironbark Creek	Newcastle	P. W. Young	70	20	3		100	"
Ironbark Paddock	Wickham	E. Chippendale	360	20	30	150	150	"
Ironbark Brush	East Maitland	Andrew Baxter	1,280	1	2		1	C.P.S., Maitland.
Irondale	Paterson	Charles Crittenden	97	10	16		1	Inspector.
Irrawang	Raymond Terrace	Bartholomew Lunny	64	1	2		5	"
"	"	J. Hards	100	7	12			"
"	"	Patrick Russell	100	3	40		5	"
"	"	John Walters	20	3	1		1	C.P.S., Raymond Terrace.
"	"	Richard Donahue	60	1	30		10	Inspector.
"	"	Jacob Blanch	200	2				"
"	"	Thos. Adams	103	10	9		1	"
"	"	Timothy O'Brien	1,200	20	90		10	"
"	"	John Feeny	300	9	80	100	20	"
"	"	Ed. G. Hornwood	200	8	12		10	"
Ivy Bank	Lostock	John Jones	80	2	4			C.P.S., Newcastle.
Jones Town	Newcastle	Elizabeth Boyce	60	6	60		22	Inspector.
Junction Farm	William Town	John Finn	40	6	3		1	"
Kangaroo Ground	Milfield	Joseph Fogg	40		9			"
"	"	Wm. Hollingshed	80	2	3		6	"
"	"	John Bridge	200	1	16			"
Kelville	Raymond Terrace	Josh. Montgomery	130	2	8			C.P.S., Raymond Terrace.
Kemmington	Hexham	Wm. Bowden	1,920	17	60		20	Inspector.
Kevesey Vale	Paterson	Jas. Merchant	460	8	52			"
Kilburn	"	Edward Jones	600	26	80		35	"
Kilcoy	Raymond Terrace	Francis Taylor	23	5	1			"
"	"	Donald M'Quinn	105	5	36		14	C.P.S., Raymond Terrace.
"	"	George Bowden	40	4	10		6	Inspector.
Kilcop	Raymond Terrace	W. J. & E. M. Phillips	640	12	23		4	"
Kilkee	Allynbrook	Robert Hancock	25				3	"
Kindarm	Wollombi	Andrew Laycock	100		70			C.P.S., Wollombi.
Kingwood	Raymond Terrace	Wm. Dunn	640	12	9		11	C.P.S., Raymond Terrace.
Kingsville	Miller's Forest	Maria King	105	8	16		4	Inspector.
Kinross	Raymond Terrace	R. A. Bowles	15	1	4		1	"
"	"	Saml. Simn	50	3	9		2	"
"	"	John Burgess	150	7	24		10	"
"	"	J. Winder	2,388	7	150		3	"
"	"	Wm. Ferguson	40	2	8		4	"
"	"	John Newman	25	5	1		1	"
Kinross Farm	Miller's Forest	John Walleys	42	4	4		5	"
Kinroc	Raymond Terrace	Lot Bishop	130	1	15		1	C.P.S., Raymond Terrace.
Knockfin	Lochinvar	W. Tierney	113	4	16		18	Inspector.
"	"	Geo. Burgess	589	6	100		20	"
"	"	Patrick Glashcon	295	7	8		21	C.P.S., Maitland.
"	"	Bridget Cavenagh	230	9	40		20	"

APPENDIX 2—continued.

Name of Holding in alphabetical order.	Post Town of Holding.	Name of Occupier.	Acreage.	No. of Horses.	No. of Cattle.	No. of Sheep.	No. of Pigs.	To whom returned.
Maitland—continued.								
Knockfin	Lochinvar	Wm. Fairhall	220	4	50	5	C.P.S., Maitland.
Kangaroo Ground	Millfield	Wm. King	400	3	10	Inspector.
Kaludah	Lochinvar	Jas. F. Doyle	665	18	100	80	12	"
Laguna	Laguna	Henry Brown	500	10	30	10	"
"	"	Mary Ann Black	325	5	C.P.S., Wollombi.
"	"	Jane Wiseman	5	2	"
Laguna Road	Wollombi	John Preston	700	14	30	17	C.P.S., Wollombi.
"	"	John Jas. Croft	90	6	3	2	Inspector.
"	"	Joseph Pinchen	2	2	"
Lake Macquarie	Newcastle	John Anderson	40	6	12	"
"	"	Geo. L. Gorston	158	5	9	3	"
"	"	M. Cobbin	180	13	19	"
"	"	Henry Marks	187	1	21	"
"	Belmont	Morris Marks	149	3	21	"
"	Newcastle	Daniel Quigley	2,000	15	100	12	C.P.S., Newcastle.
"	"	James Ryan	1,280	8	65	100	3	"
"	"	James Warner	6	1	"
Lamb's Creek	West Maitland	M. Jordan	20	4	2	1	Inspector.
"	"	Michael Bolond	1,280	6	160	13	C.P.S., Maitland.
"	"	John Beckett	1,280	10	48	1	"
"	"	Michael Enright	50½	5	14	13	Inspector.
Lamb's Valley	Lamb's Creek	Michael Dooley	400	10	30	10	6	"
Lang's Estate	Largs	Patrick Tobin	60	6	10	6	"
Langland	Raymond Terrace	Bernard Doherty	1,000	4	45	24	"
"	"	George Carroll	15	8	18	6	"
"	"	John Healey	70	5	15	8	C.P.S., Ray-
Largs	Largs	Sarah Pryke	3	1	mond Terrace.
"	"	Donold M'Rae	20	4	10	Inspector.
"	"	George Roberts	6	2	4	1	"
Lawnsville	Miller's Forest	Patrick Doherty	130	12	36	20	C.P.S., Maitland.
Leeholme and Lochgugole	Woodville	George Saxton	210	12	23	2	Inspector.
Leeholme	"	John Lee	570	18	42	4	"
"	"	Saml. Skinner	70	18	7	6	"
"	"	Peter H. Tranter	3	4	4	"
"	"	Lewis Sharkey	47	5	6	1	"
"	"	Daniel Buckhardsmeyer	40	3	6	1	C.P.S. Maitland.
"	"	Thos. Sharkey	20	3	5	"
Leicesterfield	Raymond Terrace	Geo. Hollingsworth	910	9	40	2	C.P.S., Ray-
"	"	Jas. Hollingsworth, senr.	100	6	30	6	mond Terrace
Leigh	"	W. Richardson	580	1	9	3	Inspector.
"	"	Jas. Campbell	130	6	2	2	4	"
"	"	Wm. Crowe	110	15	9	"
"	"	Martin Connors	76	6	16	12	"
"	"	Stephen Adams	80	4	"
"	"	Wm. Osborne	40	2	4	2	C.P.S., Ray-
Leigh and Roslyn	"	John Richardson	680	64	12	mond Terrace
Lemon Grove	West Maitland	John Swan	250	41	42	23	Inspector.
"	Underbank	Henry Osmond	502	2	16	2	"
"	"	Saml. Turner	114	2	14	3	"
Lennoxton	Paterson	Charles Woodhouse	200	9	17	"
"	"	Alfred Presland	60	5	5	6	"
Leslie Run	Ellalong	Thos. Jarrett	142	3	1	6	12	"
Linconfield	Branxton	Regd. Wyndham	3,065	10	436	17	6	"
Little Yanco Creek	Wollombi	Wm. Beavin	160	5	13	16	C.P.S., Wollombi.
Lennoxton	Vacy	Phillip Hawkins	500	15	32	50	Inspector.
Lewinsbrook	Gresford	Wm. Keating	30	4	25	33	"
"	"	Phillip Laher	10	2	10	11	"
"	"	Robert Park	7,000	25	500	800	"
"	"	Jas. Dousey	255	6	60	7	"
"	"	Patrick Brennan	20	6	14	2	"
Lidney	Miller's Forest	P. Cunningham	69	9	15	12	C.P.S., Ray-
"	"	Patrick Moy	78	9	20	18	mond Terrace
"	"	Wm. Corbett	60	2	4	4	"
"	"	David Manary	36	4	10	12	"
"	"	John Greaves	45	8	1	9	"
"	"	John Coote	33	6	7	9	"
"	"	Daniel Davis	24	4	3	1	"
"	"	Thos. O'Brien	27	5	3	1	"
"	"	M. Cunningham	30	2	5	1	"
"	"	John Spence	17	3	2	1	"
"	"	Jas. Coote	27	2	5	7	"
"	"	Fredk. E. Coote	30	2	2	3	"
"	"	Edmund Apps	1,044	15	100	7	"
"	"	John M'Pherson	75	6	7	12	Inspector.
"	"	Patrick Kennedy	3	4	4	4	"
"	"	Patrick Daley	138	10	40	10	"
"	"	Patrick Meere	43	5	4	6	"
"	"	Wm. Egan	37	5	9	"
"	"	John Wiseman	1	2	"
"	"	Cornelius Bowen	22½	2	3	1	"
"	"	Thos. M'Dermott	15	2	2	"
"	"	John H. Cochrane	15½	3	3	"
"	"	James Daley	20	5	3	5	"

APPENDIX 2—continued.

Name of Holding in alphabetical order.	Post Town of Holding.	Name of Occupier.	Acreage.	No. of Horses.	No. of Cattle.	No. of Sheep.	No. of Pigs.	To whom returned.
Maitland—continued.								
Lidney.....	Miller's Forest...	Henry Nevell	17	3	2	2	Inspector.
".....	".....	Robert Dixon	23	5	4	2	"
".....	".....	Wm. O'Donnell	16½	5	1	2	"
".....	".....	Wm. Dodkin	30	3	8	2	"
".....	".....	John Saunders.....	17	3	3	2	"
".....	".....	Fredk. Fenwick	113	6	36	7	5	"
".....	".....	Michael Casey.....	100	20	50	10	"
".....	".....	Wm. S. Osborne.....	22	4	6	7	"
Lilly Vale	Dungog	Thos. Lowry	174	6	20	3	"
Limerick	Paterson	Michael Hayes	300	6	30	7	"
Limestone, Violet Hill.....	Dungog	W. H. & G. A. Abbott.....	23,000	20	500	3	"
Lindhurst Vale	Wallaerobba	Phillip Marquet	77	7	17	10	"
".....	Brookfield	Denis Maher	25	3	14	3	"
".....	Dungog	Mary Geeren	15	1	5	8	"
".....	Wen Park.....	George Jupp.....	150	5	25	3	"
".....	Brookfield.....	John Johnson	50	3	13	100	C.P.S., New-
Lindwood	Newcastle.....	Ed. Chippendalys	80	5	12	40	castle.
".....	".....	P. Fleming	42	1	1	130	Inspector.
".....	".....	M. Hickenbothom	20	6	5	20	C.P.S., New-
".....	".....	M. A. S. Hannell	13	2	castle.
Little William-street	East Maitland	Wm. Hills	2	1	Inspector.
".....	".....	Jehoidah Sams.....	2½	5	"
Lipporn	Clarence Town.....	Justin Hamberger	270	3	50	3	"
Lochinvar	Lochinvar	John Donoghue	70	2	14	1	"
".....	".....	John Greedy	2	"
".....	".....	Matthew Palmer.....	11	1	1	"
".....	".....	Eli King	11½	2	2	2	"
".....	".....	Nicholas Kauter	30	4	10	4	"
".....	".....	James Kauter	40	4	8	4	"
".....	".....	Herman Kauter	150	7	15	6	"
".....	".....	P. Heagney	150	5	23	20	"
".....	".....	Charles J. Keys	300	10	10	2	C.P.S., Mait-
".....	".....	P. Grealey	4	2	2	1	land.
".....	".....	C. Grasley	2	2	"
Lochend	Bishop's Bridge.....	John Sawyer	1,280	17	20	260	Inspector.
".....	".....	Harry Fitness.....	12	2	1	2	"
".....	".....	Mary Courtin	50	4	12	11	"
".....	".....	Matthew Wormoyle	6	1	4	1	"
".....	".....	Patrick Tracy	30	8	20	6	"
".....	".....	John Tracy	30	8	9	2	C.P.S., Maitland
".....	".....	Toy Osland	40	3	5	7	"
".....	".....	John Atkinson.....	63	8	4	2	"
".....	".....	C. T. Walters	50	6	2	"
".....	".....	John Hickland.....	105	10	4	"
".....	".....	Alex. K. Marion.....	16	8	4	"
".....	".....	Wm. Grant	30	5	1	"
".....	".....	Thos. Bellamy.....	20	2	1	18	"
".....	".....	Wm. Layton	30	4	18	14	"
".....	".....	John Treacy.....	25	8	"
Loch Hill	Miller's Forest.....	J. Guthrie	63	6	14	3	C.P.S., West
".....	West Maitland.....	John Morris	45½	3	Maitland.
Loch Goyle.....	Woodville.....	Margaret Young	500	7	40	9	Inspector.
Long Bight	Newcastle	G. H. Piper	500	38	130	48	"
Long Island	Hexham	Alexr. Campbell	140	20	24	4	"
Lorn	West Maitland	Wm. Nelligan	13	4	8	3	"
".....	".....	Henry Vereoc	29	7	2	4	"
".....	".....	Tom Fountain	23	6	1	3	"
".....	".....	Wm. Walsh	18	2	3	2	"
".....	".....	Wm. Richards.....	27	5	5	3	"
".....	".....	Alexr. M'Dougall	183	9	6	25	"
Lostock	Lostock	Luke Sullivan	60	13	30	20	"
".....	Paterson	F. P. Wilson	82½	10	20	22	"
".....	".....	Patrick Mann	20	8	15	40	"
".....	".....	Wm. Minnes	120	15	30	12	"
".....	".....	Ralph Turner	270	7	10	10	"
".....	".....	C. Gallvieler	40	4	7	19	"
".....	".....	Samuel Soper	40	15	55	10	"
".....	".....	Wm. Brd	50	5	37	"
".....	".....	Walter Soper	2	25	C.P.S., Paterson.
".....	".....	John Turner.....	20	4	30	"
".....	".....	John Ernest	20	6	4	Inspector.
Louth Park	West Maitland	James Davey	31	4	10	"
".....	".....	Lebbens Leybutt.....	4	1	3	11	"
".....	".....	Michael Connors	60	3	9	8	"
".....	".....	Al Pat	2	1	8	"
".....	".....	Patrick O'Connell	97	14	8	1	8	"
".....	".....	John Kelly	60	5	20	13	"
".....	".....	Margaret M'Cormack	4	3	2	"
".....	".....	John Fitzgibbon	42	4	7	"
".....	".....	Wm. John Sloan	11	1	2	"
".....	".....	J. M'Kellar White.....	1	3	5	"
".....	".....	John Gillies, junr.	1	3	1	"
".....	".....	George Choon	5	2	"
".....	".....	Michael Kennedy	9	1	"

APPENDIX 2—continued.

Name of Holding in alphabetical order.	Post Town of Holding.	Name of Occupier.	Acreage.	No. of Horses.	No. of Cattle.	No. of Sheep	No. of Pigs.	To whom returned.
Maitland—continued								
Louth Park	West Maitland	Jas. O'Brian	18½	7	2		1	Inspector.
"	"	Michael Godsave	20	2				"
"	"	Jas. Edwards	23	3	2		13	"
"	"	Thos. Fleming	9	1	5			"
"	"	Jas. Russell	6	2	4		2	"
"	"	Jeremiah Syfer	10	3	5		2	"
"	"	Henry Marshall	64½	10	12		8	"
"	"	A. R. Roberts	2	4				"
"	"	Mrs. Keating	5	1	2			C.P.S., Maitland.
"	"	John Crotty	19	3	2		3	"
"	"	Thos. Crotty	28	7	1			"
"	"	Ambrose Worden	30	3	12		6	"
"	"	Edward Smith	3		4		4	"
Luskintyre	Lochinvar	M. S. Christian	329	12		264		Inspector.
"	"	P. Heber	44	3	4		1	"
"	"	J. Cruickshank	1,000	25	60	498	30	"
"	"	David Russell	43	3	4	1	3	"
"	"	Jas. Haywood	108	13	21		20	"
"	"	M. Connolly	117	18	15		11	"
"	"	T. Fogarty	64½	11	13		1	"
"	"	Joseph Yates	50	12	8		8	"
"	"	John Yates		7				"
Lyndhurst Vale	Dungog	G. A. Mackay	2,000	12	330		4	"
Major's Flat	Raymond Terrace	Angus M'Kenzie	640	10	130		10	"
Main Creek	Dungog	James Cox	466	11	130	60	24	C.P.S., Dungog.
"	"	John Walker	1,659	3	8		5	Inspector.
"	"	Catherine Walker	181	2	20			C.P.S., Dungog
Maudslong	via Coorabong	Wm. Tobin	50	2	12			Inspector.
Maitland Vale	West Maitland	Alfred Cobb	1,150	2	180		7	"
Maitland Road	Wollombi	Samuel Merton	100	7	3		3	"
Maitland Creek	Millfield	John Clark	116	7	21		8	"
Maitland Road	Wollombi	John Croft	11	7	2		3	"
"	"	Jacob Lumbey	100	8	4			C.P.S., Wollombi.
"	"	Wm. Burgess	100	2	15		15	"
Maitland	West Maitland	Walter Cracknell	6	30	2		0	C.P.S., Maitland.
Manindale	Laguna	John Willis, junr.	120	5	2		2	Inspector.
Mandanlee	West Maitland	Jas. Nixon Brunker	40	27	30		2	"
Marcobrunner	"	Bouffier Bros.	350	8	4		6	"
Marshdale	Dungog	Edwin Curts Marsh	110	3	33			"
Martin's Creek	Paterson	Edwin Sams	7	3	4		2	"
"	"	James Cook	40	3	11		3	"
"	"	Charles Robinson	120	1	22		3	C.P.S., Paterson
Martindale	Pokolbin	John White, junr.	80	3	2		3	Inspector.
Mary Vale	Alynbrook	George Lill	880	12	50		20	"
"	Pokolbin	Patrick Fleming	90	2	2		2	"
"	West Maitland	John J. Drinan	2,300	10	200		2	C.P.S., Maitland.
"	"	T. M'Namara	50	2	14		2	"
"	Lamb's Creek	John J. Drinan	2,250	8	150		2	Inspector.
"	Branxton	John M'Namara	50	3	10			"
"	Lamb's Creek	Ernest Sparke	40	6	18		7	"
Mary Land	Wallsend	John Bennett	7½	1	2		2	"
"	"	Charles Peedon	15	1	1			"
"	"	W. Hardy	70	3	50		5	"
"	"	Richard Firth	4	1	1		2	"
"	"	John L. Davis	8		1			"
"	"	Mary Kemp	33	4	33			C.P.S., Newcastle.
Maryville	Hinton	Francis Winslow	73	8	16		9	Inspector.
Marrowbone	Cessnock	Henry Jackson	300	7	48		5	"
"	"	Zackariah Jackson	45	4			5	"
"	"	Richard Jackson	40	2	2		6	"
Massie's Creek	Paterson	Francis Jarrett	740	6	50		40	"
"	"	Thomas Warr	90	9	45		20	"
"	"	George Jarrett	80	6	16		4	"
Maxville	Newcastle	Thos. J. Maenamara	100	7	35	50	100	"
Maxwell's Creek	Dungog	David Walsh	40	2	8			C.P.S., Dungog.
"	"	Wm. Monk	116	2	22		8	"
M'Donald's Flat	Wollombi	Jas. Hamilton	685	3	17		3	C.P.S., Wollombi.
Meanderdale	"	Elizabeth Jane Baker			10			Inspector.
"	"	John T. Baker, junr.	300	2	8			"
"	"	Jane Louisa Baker		2	7			"
"	"	A. S. Baker	294	26	14		8	"
"	"	John Thos. Baker, senr.	50	2	3		4	"
Melbee	Dungog	George Mackay	829	15	185		18	"
Melbourne-street	East Maitland	Patrick Bourke	150	10	10	40	60	"
"	"	Eliza Williamson	3	1	1			"
Melbourn-street and Rathluba	"	Wm. Geary	500	20	44	76	60	"
Melbourne-street	"	Jas. M. Houghton	3	1	6		3	C.P.S., Maitland.
Melmerly Park	Hinton	Thos. O'Brien	30	4	3			"
"	"	Thos. Pearse	565	21	140			Inspector.
"	"	Wm. O'Brien	20	6	6		10	"
Melville	West Maitland	Alfred Cobb	1,000	18	195		3	"
"	"	D. Hartcher	30	7	4			C.P.S., Maitland.
Middle Creek	Rothbury	George Lambkin	100	1	8			Inspector.
Mid Lorn	West Maitland	Wm. Bolt, junr.	21	5	2		5	"
"	"	Saml. Pankhurst	20	3	1			"
"	"	James Mead	17	2	1		2	"
"	"	Mary Love	23	4	2		3	"
"	"	Wm. Vickery	21	6	2		2	"

APPENDIX 2—continued.

Name of Holding in alphabetical order.	Post Town of Holding.	Name of Occupier.	Acreage	No. of Horses.	No. of Cattle.	No. of Sheep.	No. of Pigs.	To whom returned.
<i>Maitland—continued.</i>								
Mid Lorn	West Maitland	James Ferris	20	9	3		4	C.P.S., Maitland.
"	"	James Quiglan	25	9	10		1	"
Millbrook	Dungog	Jas. Hancock	101½	14	6		10	C.P.S., Dungog
Milbury	Underbank	W. H. Edwards, junr.	160	2	17			Inspector.
"	"	John Edwards	40	1	3			C.P.S., Dungog.
"	"	W. Edwards, senr.	2,135	25	100	30	18	Inspector.
Millgong Flat	Ellalong	Henry Parry	345	15	14		8	"
Miller's Forest	Miller's Forest	Michael O'Brien	109	10	20		11	"
"	"	Wm. Corbett	200	11	14		20	C.P.S., Ray- mond Terrace.
"	"	Wm. Deane	20	4	10		4	Inspector.
"	"	Wm. Broderick	31	2	5		1	"
"	"	Joseph Monkley	5	3	3		6	"
"	"	Thos. O'Brien	100	10	20		12	"
"	"	John O'Brien	27	9	8		13	"
"	"	Matthew Gries	28	3	1			"
"	"	Geo. Lancaster	20	2				"
"	"	Adam M'Donagh	21	2	6		2	"
"	"	Matthew Martin	36	6	4		4	"
"	"	Alexr. Read	30	5	5		5	"
"	"	Charles M'Donagh	40	4	2		5	"
"	"	James Elkin	70	5	10		8	"
"	"	Thos. Dennett	21	3	4		3	"
"	"	Wm. Dennett	43	3	3		8	"
"	"	Kenneth M'Crimmon	37	5	5		10	"
"	"	Henry Baker	19	2	2			"
"	"	Richard Egan	15		6		2	"
"	"	John Searl	12	4	4			"
"	"	Thos. Hall	13	2	3		3	"
"	"	Alexr. M'Donald	50	10	20		26	"
"	"	Michael Carmody	51½	3	9		5	"
"	"	Patrick Hill	118	10	20		20	C.P.S., Ray- mond Terrace.
"	"	Patrick Smith	21	4	16		4	"
"	"	Wm. Campbell	20	3	2			"
"	"	Michael Lynch	40	8	5		6	"
"	"	John Nally	43	3	6		7	"
"	"	John Lynch	43	3	7		3	"
"	"	W. Martin	37	2	2		1	"
"	"	Jas. Godfrey	40	5	20		10	"
"	"	John Carney	50	7	10		10	"
"	"	Patrick Gilligan	12	4	3		2	"
"	"	James Gallon	57	12	14		13	"
"	"	Charles T. Burgess	60	7	5		8	"
"	"	Patrick Smith	84	12	20		6	"
Millfield	Millfield	Edwin Hinchcliff	1,180	20	60			Inspector.
"	"	John Clarke	116	4	26			"
"	"	Walter J. May	8	1	6		2	"
"	"	George Mitchell	200	2	11		1	"
"	"	Arthur M'Donald	30	1	3			"
"	"	Wm. Sweetman	75	7	4		12	"
"	"	Andrew Morton	320	6	12		11	"
"	"	Wm. Croft	80	2	8		5	"
"	"	Patrick Hafferty	86	3	10		1	"
"	"	Saml. Hewens	40	4	8			"
"	"	S. E. Edwards	7	9	2		1	C.P.S., Wollombi.
"	"	Stephen Woodlands	107	10	20		8	"
Mitchell's Flat	Eccleston	Thos. Lewis, senr.	110	1	4			Inspector.
Minmi	Bandon Grove	Edwin Smith	2,918	14	250		3	"
"	Dungog	John Dower	100	27	40			"
"	"	Charles Hinwood	90	4	30		15	"
Munnie	Williams River	Archibald M'Lennan	355	8	40			"
Mium	Underbank	Wm. Towers	40	6	4		7	"
"	East Maitland	J. & A. Brown	5,000	40	20			"
"	Newcastle	Moses Sidebottom	6	2	15		1	"
"	Dungog	J. S. Cornish	50	3	3			C.P.S., Dungog.
"	"	Jas. Renny	53	5	20		50	"
"	"	Jas. Kippel	140	3	20		14	"
"	East Maitland	John Couch	8	1	3		7	Newcastle.
Mary Vale	West Maitland	Patk. Slattery	20	24			4	Inspector.
Mirari Creek	Paterson	Charles Carmichael	162		23		1	C.P.S., Paterson.
Monkerai	Dungog	Edward Moore	87	2	12		4	Inspector.
Monterivearmouth	Newcastle	W. Thorne	60	2				C.P.S., Newcastle.
Mole Hill	Bishop's Bridge	Saml. Bamara	200	7	2		2	Inspector.
Moore Park	Morpeth	Eliza Hooke	45	7	1		1	"
Molto Farm	Raymond Terrace	Saml. Giggins	109	8	30		20	"
Morpeth	Morpeth	Daniel Mullens	15	1	1			"
"	"	Andrew Tulip	5	1				"
"	"	W. Brooks	8	4	1		1	"
"	"	John Eastwood	8	2	1		3	"
"	"	J. G. White	10	9	2			"
"	"	Samuel Ling	5	1	1			"
"	"	Mrs. Mary Knox	55	5	12			"
"	"	John Wingrove	30	7	2			"
"	"	Bishop of Newcastle	90	9	12		3	"
"	"	R. Waddy	25	16	6			C.P.S., Maitland.
"	"	Charles E. Amos	3	1				"
Morpeth Road	East Maitland	George Clift	20	3	2		1	"

APPENDIX 2—continued.

Name of Holding in alphabetical order.	Post Town of Holding.	Name of Occupier.	Acreage.	No. of Horses.	No. of Cattle.	No. of Sheep.	No. of Pigs.	To whom returned.
Maitland—continued.								
Mowbray.....	Paterson	G. J. Frankland	2,000	18	250	3	8	Inspector.
Mosquito Island	Newcastle.....	Mrs. Jane Bedford	43	1	20		1	"
"	"	John Dempsey.....	20		7		1	"
"	"	Thos. Pilly.....	14	1	8			"
"	"	Wm. Harrison.....	12		8		2	"
"	"	John Jordan.....	12		7		2	"
"	"	F. W. Tomkins.....	40	2	24			"
"	"	Joseph Dempsey.....	64	3	27			"
"	"	Wm. Morris.....	40	2	8		5	"
"	"	Chas. Croese.....	54½	1	4		1	"
"	"	Geo. Bennett.....	72	2	13		3	"
"	"	Geo. Foster.....	30		5		4	"
"	"	John Ross.....	33	1	14		6	C.P.S., New- castle,
"	"	Henry Robt. Jordan.....	50	1	11		2	"
"	"	Jas. Henderson.....	50	3	20			"
"	"	Geo. Tonque.....	16		20		3	"
Mowbray.....	Vacy.....	Henry Pilgrim.....	35	5	2		3	Inspector.
Moneybury.....	Rosbrook.....	Mrs. Sarah Hall.....	3,397	21	150		14	"
Mount Auban.....	Wollombi.....	Mrs. Eliza Thompson.....	150	4	12		6	"
"	"	Mathew G. Thompson.....	2,200	15	120		16	"
Mount Deo.....	West Maitland.....	P. Rafferty.....	10	10	18			"
"	"	Thos. King.....	12½	4	2		2	"
Mount Eagle.....	"	Jeremiah Dowd.....	200	3	16			C.P.S., Maitland.
Mount Elliott.....	Minmi.....	H. & W. Fenwick.....	436	7	40		30	Inspector.
Mount Ephriam.....	Largs.....	Geo. Brooke.....	46	1				"
Mount George.....	Wollombi.....	Geo. Howard.....	120	2	4		1	C.P.S., Wollombi.
"	Vacy.....	Matthew Maher.....	80	3	8		8	Inspector.
Mount Hall.....	West Maitland.....	John Moy.....	100	5	30		2	"
Mount Henry.....	Glenoak.....	David Plesner.....	100	3	10		3	"
Mount Huntley Vineyards	Allandale.....	Walter Harman.....	32	4	4		5	"
Mount Huntley.....	West Maitland.....	W. E. Green.....	2	2	1		1	"
Mount Harris.....	Largs.....	Patrick Comerford.....	700	14	53		1	"
Mount Longsdale.....	Dungog.....	Jacob Walsh.....	192½	4	25		2	C.P.S., Dungog
Mount Mankinly.....	"	Edward Piper.....	50	5	2			Inspector.
Mount Oliver.....	Bandon Grove.....	Henry Towers.....	120	3	16		13	"
"	"	J. A. Skelton.....	240	15	59		50	"
Mount Pleasant.....	East Maitland.....	Tom Blissett.....	50	1	12		2	"
"	Morpeth.....	Arthur Quinn.....	10	2				C.P.S., Maitland.
"	"	W. S. Donald.....	756	16	50		2	Inspector.
"	Waratah.....	Eric M. Meyer.....	7	2				"
"	Wallarobba.....	Geo. Marquet.....	130	1	2			"
"	West Maitland.....	C. King.....	130	10	22		8	C.P.S., Maitland.
"	"	H. J. Adams.....	42	6	1			"
"	"	Wm. Field.....	33	1	15		6	Inspector.
"	Millfield.....	Joh. Charles Duncombe.....	100	12	10		10	"
"	"	Geo. Beavan.....	130	10	9		9	"
"	"	James Howell.....	300	12	6		8	"
"	Paterson.....	Geo. W. Hancock.....	444	5	30		8	"
"	Dungog.....	Geo. Mitchell.....	80	1	10			"
"	Hinton.....	J. B. Christian.....	557	75	51	22	15	"
"	"	Arthur Quinn.....	9	3				"
"	"	Richard Stubbs.....	48	8	16		7	"
"	East Maitland.....	Daniel Murrill.....	90	1	12			"
Mount M'Lennan.....	Bendolba.....	Jas. Keppie.....	143	2	8		10	"
Mount Torrens.....	Seaham.....	C. O'Neil.....	360	5	40		18	"
Mount Rivers.....	Lostock.....	Wm. Kelley.....	9	3	20		2	"
"	Paterson.....	Francis M'Namara.....	360	5	40	7	20	"
"	Lostock.....	W. O'Neil.....	100	8	16		17	"
Mount View.....	Millfield.....	John Fogarty.....	75	2				"
"	"	Jas. M'Gavin.....	148	7	6		2	"
"	"	Richard King.....	300	4	20		2	C.P.S., Wollombi.
"	"	Archibld. Parry.....	200	1	2			"
Mount Vincent.....	Mount Vincent.....	G. H. Gill.....	300	5	51		18	Inspector.
"	"	H. Puddy.....	60	3	13			"
"	"	Geo. Armstrong.....	2,200	8	133	15		"
"	"	Seth Osland.....	160	4	26		2	"
"	"	Saml. Fullich.....	2	2				"
"	"	Matthew Stevenson.....	40	1				"
"	"	John Mannox, senr.....	320	2	33			"
"	"	Robt. Campbell.....	17				2	C.P.S., Maitland.
"	"	Fredk. Osland.....	70	1	14			Inspector.
"	"	Frank Osland.....	75	1	12			"
"	"	W. Manning.....	100	4	29			"
"	"	Ed. Monnox.....	90	2	6		8	"
"	"	Wm. Blessell.....	85	2	15			"
"	"	John Stevenson.....	118	5	26			"
"	"	Charles Avery.....	130	1	12		1	"
"	"	Jas. Laybut.....	145	2	24		1	C.P.S., Maitland.
"	"	Shay and Murton.....	200		25			"
"	"	Edward Wyborn.....	40	2	6		11	"
"	"	John Clifton.....	50	1	12			Inspector.
Mount Willis.....	Rothbury.....	Thos. H. Wills.....	440	1	14		1	"
"	"	George Wills.....	300	3	16			"
Mountain Vale.....	Paterson.....	Chas. Robinson.....	120		12		2	"
Monkwearmouth.....	East Maitland.....	Wm. Thorne.....	190	2				C.P.S., Maitland.
Mudmere.....	West Maitland.....	J. Hatcher.....	100	7	24		5	"
Mulbring.....	Mount Vincent.....	Charles Avery.....	112	1	12		1	"

APPENDIX 2—continued.

Name of Holding in alphabetical order.	Post Town of Holding.	Name of Occupier.	Acreage.	No. of Horses.	No. of Cattle.	No. of Sheep.	No. of Pigs.	To whom returned.
Maitland—continued.								
Mulbring.....	Mount Vincent...	Benjn. Hector	90	5	14	1	Inspector.
"	"	Jas. Capper	55	6	1	1	3	"
"	"	Henry Hector	4,000	10	94	3	"
"	"	Elias Godfrey	48	2	3	2	"
"	"	John Noble	640	9	32	3	"
"	"	George Avery	335	5	29	"
"	"	Reece Lewis	720	4	21	"
"	"	W. C. Hector	100	1	12	"
"	"	Wm. Avery	22	1	6	"
"	"	Saml. Foster	4	2	12	C.P.S., Maitland.
"	"	D. R. Harris	3	7	1	1	"
"	"	John Thompson	2	3	"
"	"	M. Andrews	18	2	18	1	"
"	"	Thos. Latter	26	1	1	Inspector.
"	"	J. F. Foster	175	1	6	C.P.S., Maitland.
Mulbring Creek	"	John Birch	640	6	25	2	Inspector.
"	"	Henry Andrews	11	1	15	3	"
"	"	Henry Hector	500	2	12	"
"	"	Jas. Henry	30	5	C.P.S., Maitland.
Mulconda	Dungog	Richard Payne	37	9	12	4	Inspector.
"	"	Saml. Foster	1,400	6	100	12	C.P.S., Dungog.
"	"	John Yardy	220	5	15	13	Inspector.
"	"	Robert Neilson	20	11	5	29	"
Murphy's Creek.....	Clarence Town...	Wm. Turnstead	80	1	11	2	"
"	"	Jas. Thompson	100	6	8	1	C.P.S., Dungog.
Murray's Run	Lagura	Henry Mitchell	108	5	12	Inspector.
"	"	George Sternbech	2,470	30	100	14	C.P.S., Wollombi.
"	"	M. T. Sternbech	680	12	28	7	"
"	"	George Goldsmith	42½	2	17	"
"	"	Isaac Knight	50	1	3	4	"
"	"	Benj. Mitchell	135	3	25	7	"
"	"	Thos. Cagney	483	14	50	5	"
"	"	James Knight	150	5	15	4	Inspector.
"	"	John Goldsmith	220	6	31	30	"
Muir's Paddock	East Maitland	Saml. Clift	15	8	4	"
Myall Creek	Bendolba	Trufit Middlebrook	418½	15	49	18	"
"	"	Jeremiah Byron	100	8	37	21	"
"	"	Anthony Henry	240	9	25	30	"
"	"	Lewis Phillips	80	3	4	1	C.P.S., Dungog.
Myrtle	East Maitland	Wm. Monnox	320	4	30	3	Inspector.
"	"	John Monnox, senr.	320	2	34	5	"
Narrowgut	Morpeth	Michael Casey	16	1	17	"
"	"	Thos. Nowlan	12½	1	1	"
"	"	Wm. Hayes	18	2	4	"
"	"	Eli Hain	26	5	2	"
"	"	Earl J. King	35	5	4	10	"
"	"	Michl. Hawley	27	4	4	6	"
"	"	Edwd. Showsmith	35	4	2	5	"
"	"	Geo. Blundell	16	1	2	3	"
"	"	P. R. Haydon	8	7	2	"
"	"	D. J. Campbell	7	4	2	"
"	"	Charles Johnson	12	2	2	4	"
"	"	Charles Newman	11½	3	1	2	"
"	"	F. G. Roberts	15	3	2	2	"
"	"	Michael O'Brien	8	1	2	2	"
"	"	W. Hicks	9	1	1	"
"	"	Lachlan M'Fadyen	10	2	1	3	"
"	"	John M'Fadyen	16	2	2	3	"
"	"	Thos. M'Caffery	22	3	1	2	"
"	"	Isaac Pidridge	30	2	3	4	"
"	"	Wm. Quinn	10	2	3	3	"
"	"	John Bowe	21	7	6	4	"
"	"	Matthew Murphy	104	18	4	2	"
"	"	J. W. Egan	1	2	2	"
"	"	Michael Hickey	29	4	2	2	C.P.S., Maitland.
"	"	Thos. Cleary	20	2	2	2	"
"	"	Thos. M'Garaty	52	3	2	1	"
"	"	Francis Murphy	22	10	1	2	"
"	"	Charles Stevens	21	8	1	1	"
"	"	John Sucker	4	6	"
Waraine Creek	Wollombi	John Turner	36	2	8	2	C.P.S., Wollombi.
"	"	W. Goodman	52	2	6	4	Inspector.
"	"	Thos. Green	100	4	12	"
"	"	Giles Bourne, junr.	2	4	5	2	"
"	"	P. Hickey	603	18	52	"
"	"	P. A. Smith	315	3	5	11	C.P.S., Wollombi.
"	"	Giles Bourne, senr.	200	3	2	10	Inspector.
Near View	Mount Vincent	George Gill	270	2	10	"
Nelson's Plains	Raymond Terrace	Edward Hicks	30	9	7	7	"
"	"	David Clarke	60	8	2	2	"
"	"	Edward Garner	70	13	21	10	"
"	"	Saml. Foot	30	5	5	10	"
"	"	Michael Halpin	85	10	8	4	"
"	"	Henry Warley	1½	3	2	"
"	"	Richard Carroll	30	4	3	5	"
"	"	Joseph Leadhan	41½	6	8	9	"
"	"	Andrew Howell	40	4	5	3	"
"	"	Phillip H. Pratt	33	6	5	1	"

APPENDIX 2—continued.

Name of Holding in alphabetical order.	Post Town of Holding.	Name of Occupier.	Acreage	No. of Horses.	No. of Cattle.	No. of Sheep.	No. of Pigs.	To whom returned.
Maitland—continued.								
Nelson's Plains	Raymond Terrace	Jonas Foot	50	8	15		6	Inspector.
"	"	John Pearn	61	9	4		11	"
"	"	Daniel Carmody	34	7	3		11	"
"	"	Joseph Holwell	51	10	10		2	"
"	"	Jas. Newman	15	1	3		3	"
"	"	Luke Priddle	120	17	20		17	"
"	"	Denis M'Auliffe	571	20	100		17	"
"	"	John Carmody, junr.	43	5			2	"
"	"	John Goswell	50	4	5		3	"
"	"	G. and J. Foot	60	10	5		5	"
"	"	Saml. Brown	66	12	10		10	"
"	"	Harman Parsons	76	11	7		4	"
"	"	Lewis Perrett	110	8	25	4	21	"
"	"	Saml. J. Foot	50	7	9		31	C.P.S., Raymond Terrace.
		Martin Markham	42	7	5		20	"
New Ballarat	Wallsend	Wm. Lewis	5	1	5		1	Inspector.
New Lambton Colliery	Newcastle	Jas. Thomas	1,180	16				"
New Lambton	"	Robert Franco	6	3	4		12	"
		Mattw. Musgrove	6		4			"
		Jas. Kemp	40	1	13		1	C.P.S., Newcastle.
Newcastle	"	John Hayes	14	4	5		9	"
"	"	A. A. Coy	71	81				"
"	"	Wm. Arnott	17	7			25	"
Newcastle-street	East Maitland	Thos. Moore	27	6	4		1	"
"	"	Edwin M'Kenzie	12	3	1			C.P.S., Maitland.
Newcastle Road	"	Wm. M'Gregor	2	2				Inspector.
"	"	Wm. H. Moxey	100	47	40		5	C.P.S. Newcastle.
"	"	G. Yei	3	1				"
"	"	Jas. H. Hubbard		34				"
Newtown	Paterson	Jas. Taylor	357	10	50			Inspector.
Newport	Coorombong	Jas. Mills	40		3			"
Newport	"	Jas. Walmsley	2,025	13	35	2	8	"
New Park	Dungog	Thos. Leonard	28	3				"
"	"	Richard Monk	115½	2	19		4	"
"	"	David Nash	40	1	5		4	"
"	"	John Hutchinson	900	10	40		4	"
"	"	John M'Donald	60	3	16		7	"
"	"	Thos. Nash	40	3	10		8	"
New Farm	Dungog	John J. Midhurst, junr.	80	2	16			C.P.S., Wollombi.
Need Creek	Wollombi	H. L. M'Dougall	25	7	40		12	Inspector.
Nillo	West Maitland	Angelo Scalla	80	3	1		1	"
Nine-mile Creek	Raymond Terrace	A. Robinson	30	5	10		1	"
Norwood	Gresford	Frederick Dagg	15	3	2		2	C.P.S., Maitland.
"	"	S. Smith	3,532	10	40		20	Inspector.
Noorool	Clarence Town	Jas. Pecney	20	6	7		2	"
Nulla Nulla	Hinton	Fredk. Wilson	140	15	17		3	"
"	"	James Searles	24	5	2		2	"
"	"	Thos. Searles	1	1	2		2	"
"	"	Thos. Harden	17	3	1			"
"	"	Alfred Paviour	30	5	3		3	"
"	"	J. M. Smith	50	7	10		2	"
Nyndella	West Maitland	P. Long	200	7	45		7	C.P.S., Maitland.
Oaky Creek	Raymond Terrace	R. Thos. Blum	160	3	10			C.P.S., Raymond Terrace.
Oak Run, Ash Island	Tomago	Wm. Milham	100	15	40		15	Inspector.
Oakendale & Gan Gan	Clarence Town	W. H. Holmes	1,200	20	1,000	20	60	"
"	Glenoak	Lucas Barrington	20	1	10		2	"
Oakendale	"	Joseph Salmon	130		15		1	"
Oak Vale	East Maitland	Francis M'Ewen	50	1	5		1	"
"	"	Joseph Walters	104	5	5			"
"	"	David M'Leod	100	7	8		3	"
Oak Farm	Dungog	W. Lawrence	80	2	6			C.P.S., Dungog.
Oakhampton	West Maitland	John Hatcher	36	3	12		3	Inspector.
"	"	F. J. Nears		2				"
"	"	Wm. Willard	42	9	3		1	"
"	"	Joseph Hatcher	50	4	3		1	"
"	"	B. M'Inerney	50	2	10		2	"
"	"	J. B. R. Robertson	300	10	9		1	"
"	"	W. Logan	95	10	5		2	"
"	"	M. & R. Scobie	89	14	12		8	"
"	"	Wm. Huntley	22	5	12		3	"
"	"	Mrs. E. A. Cheatham	20	3	2		2	"
"	"	R. Coleman	25	8	4			"
"	"	Jas. O'Brien	16	5	5		5	"
"	"	R. Cook	16½	6	6		6	"
"	"	Wm. Withers	50	5	14		1	"
"	"	Geo. Ellis	30	2	12		4	"
"	"	D. Cleary	23	1	4		2	"
"	"	Henry Compton	10	4	1		3	"
"	"	Eliza B. Masey	5	1	1			"
"	"	D. J. Cox	5	1	1		2	"
"	"	D. Newton	5	2	2		2	C.P.S., Maitland.
"	"	John Kelly	50	2				"
Old House Paddock	Wallsend	Henry Wilkinson	1,500	35	130	130	80	Inspector.
Oldholme	East Maitland	Aphrasia L. Day	15½	2	5		5	"
Oldman's Corner	Gresford	John Connolly	120	2	12		2	"

APPENDIX 2—continued.

Name of Holding in alphabetical order.	Post Town of Holding.	Name of Occupier.	Acreage	No. of Horses.	No. of Cattle.	No. of Sheep.	No. of Pigs.	To whom returned.
Maitland—continued.								
One-mile Creek	East Maitland	Jas. Pont	1½	6	Inspector.
Oldman's Creek	Gresford	Jas. Richardson	312	15	45	6	"
Oaklands	Tomago	Andrew M'Donald	300	5	30	6	"
Orange Grove	Dungog	S. T. Roberts	120	15	20	30	27	C.P.S., Dungog.
"	Woodville	Mrs. Sarah Powell	70	5	26	3	Inspector.
"	"	Thos. R. Handcock	100	2	6	"
"	"	John A. Powell	80	10	12	"
"	Paterson	Michael Bird	152	6	16	"
"	Keelston	David Bruce	109	2	2	2	"
"	Belmont	Charles Marks	81	3	20	"
"	Dungog	John Rapson	330	9	24	8	"
"	Raymond Terrace	Levi Dawson	82	3	5	2	"
"	"	John Wadmans	120	3	5	C.P.S., Ray- mond Terrace.
Osbourne	Lake Macquarie	Thos. Brooks	680	4	5	6	Inspector.
"	"	John Keon	23	5	7	3	"
Oswald	Lochinvar	Saml. Lane	110	5	18	7	"
"	"	A. Lee	20	6	3	"
"	"	Christian Kanter	50	4	4	1	"
"	Anvil Creek	R. D. Doyle	880	13	60	230	15	"
"	"	J. Rowcliff	64	3	13	5	"
"	"	Stephen Snesby	53	4	5	3	"
"	Allandale	Mrs. M. A. Boland	67	6	5	4	"
"	Lochinvar	Wm. Pryor	70	1	7	6	Inspector.
"	"	Patrick Tierney	70	2	15	13	"
"	"	W. Rowcliff	56	2	1	2	"
"	"	J. Samuels	20	4	5	7	"
Orindima	Paterson	John Glennie	400	15	50	4	4	C.P.S., Paterson.
Parading Ground	Stockton	Samuel Gillespie	398	3	40	5	Inspector.
"	Williamstown	John Slade, junr.	150	6	55	20	"
"	"	Alfred Mortimer	500	12	100	20	"
"	Raymond Terrace	Geo. Moxey	120	7	80	20	C.P.S., Ray- mond Terrace.
"	"	Geo. West	140	8	70	2	Inspector.
Paradise Hill	Williamstown	Jas. Chesworth	95	7	60	30	"
"	East Maitland	Henry Fenreth	100	4	35	C.P.S., Maitland.
Paterson	Paterson	Ch. Thos. Crittenden	11	3	1	1	Inspector.
"	"	Richard Martin	9	2	3	"
"	"	Wm. Keppie	28	12	16	14	35	"
"	"	Saml. Patfield	19	4	8	1	"
"	"	Geo. Handcock	32	1	6	C.P.S., Paterson.
"	"	Henry Fry	9	20	10	14	"
"	"	Edward Gould	5	1	"
"	"	Geo. Mitchell	5	1	1	"
"	"	John Brooke	35½	12	20	40	12	"
Parsonage, Glebe	Wollombi	F. R. Newton	35	5	6	2	Inspector.
Peacock Hill	Rothbury	Thos. D. Wills	100	7	8	3	"
Peacock-street	East Maitland	J. S. M'Pherson	2½	4	6	C.P.S., Maitland.
Penhurst	Lostock	H. H. Holden	3,640	75	80	20	Inspector.
Peddern	West Maitland	Geo. Meach	46	7	2	3	C.P.S., Maitland.
Phillip's Creek	Dungog	Joseph Bruyn	11	57	2	Inspector.
"	"	Joseph Abbott	540	15	120	20	8	"
Phoenix Park	Morpeth	Bartholomew O'Toole	16	3	"
"	"	Dennis Hickey	33½	5	3	1	"
"	"	Joshua Morris	46	6	3	2	"
"	"	Michael M'Cann	26	5	2	2	"
"	"	John Campbell, junr.	9	4	3	2	"
"	"	Thos. Wright, junr.	16½	4	1	2	"
"	"	Richard Wilkinson	48	8	3	3	"
"	"	Michael Hoban	24	3	3	2	"
"	"	Pierce Maher	19	2	"
"	"	Joseph Wright	22	2	2	"
"	"	Thos. Gunning	50	3	4	9	"
"	"	Thos. Wright, senr.	25	7	8	7	"
"	"	John Maher	22	3	1	2	"
"	"	John Hawley	24	3	1	"
"	"	Frank Kearse	17½	4	1	"
"	"	Thos. O'Donnell	25	5	2	4	"
"	"	John Campbell, senr.	30	6	1	14	"
"	"	Maurice Duggan	23	1	9	"
"	"	Jas. Read	28	2	3	3	"
"	"	John Aitchison	33½	2	2	"
"	"	Robt. M'Cann	18	3	1	2	"
"	"	Jas. O'Toole	31	6	3	8	"
"	"	Michael Maher	65	6	1	1	"
"	"	Alfred Baker	48	4	1	1	"
"	"	Wm. Gear	26	5	3	8	"
"	"	Thomas Maher	20	6	4	7	"
"	"	Wm. Gleeson	25	2	2	3	"
"	"	Jas. C. Beattie	6	6	2	2	"
"	"	Jas. Lawler	37	5	2	1	"
"	"	Patrick Bourke	40	4	2	3	"
"	"	Patrick Grace	24	5	1	"
"	"	Jas. Harris	25	2	1	7	"
"	"	Patrick Hoban	55	6	3	5	"
"	"	Thos. M'Mahon	17	8	C.P.S., Maitland.

APPENDIX 2—continued.

Name of Holding in alphabetical order.	Post Town of Holding.	Name of Occupier.	Acreage.	No. of Horses.	No. of Cattle.	No. of Sheep.	No. of Pigs.	To whom returned.
Maitland—continued.								
Phoenix Park	Morpeth	Henry Hook	25	6	2		21	C.P.S., Maitland.
"	"	Geo. H. Stephens	50	7	2		8	"
"	"	Daniel Maher	34	8	3		1	"
"	"	Denis Maher	24	4	3		6	"
Picnic Hill	"	Frank Macfarlane	395	10	60		28	Inspector.
Pinebrush	Dungog	Jas. Moylan	71	9	10			"
"	"	Augustus Carlton	300	10	30			C.P.S., Dungog
Pig-run	East Maitland	Jas. Mayo	40	8	30		12	C.P.S., Maitland.
Pinebrush	Dungog	Vincent Carlton	283	20	150		14	C.P.S., Dungo
Pinehurst	East Maitland	E. E. Wright	4	2	1			Inspector.
Pitnacree Road	"	Saml. Porter	105	12	14		5	"
"	"	Wm. Burgess		1				"
"	"	Eliza Minon	1		2			"
"	"	Wm. Lattimore	1	1				"
"	"	Wm. Andrews	5		4		1	C.P.S., Maitland.
Plattsburg	Wallsend	John Hope	8	2	1			Inspector.
"	Waratah	Geo. Downing	10	3	5		2	"
"	Wallsend	Samson Parker	5		1		1	"
"	"	Wm. Gordon	20	1	1		4	"
"	"	Henry Abell	1		4		2	"
"	"	Mrs. Thos. Owen	5		2			"
"	"	Thos. Turnbull	7	5	14			"
"	"	Mrs. Dunn	2½		4			"
"	"	John Grose	3	1				"
"	"	John Thomas	3	1	4			"
"	"	Moses Marcham	4½		3		1	"
"	"	Mrs. Moodie	23	3				"
"	"	Francis Donnon	5		2			C.P.S., Newcastle.
"	"	John Oswald	5	1				"
"	"	Robert Selwood	60	4	10	20	20	"
"	"	G. W. Allen	50	8	10	30	40	"
Pleasant Valley	Dungog	Thos. Boorer	240	7	25		12	Inspector.
Pokolbin	Cessnock	Henry Jackson	300	7	18			"
"	"	Bernard Connolly	325		12			"
"	"	Andrew Phillip	41	3	3		2	"
"	"	Mrs. E. Liddell	400	9	46			"
"	"	Alf. Wilkinson	46	1	3			"
"	"	J. Drayton	124	6	2		2	"
"	"	Annie Elliott	80	3	1		1	"
"	"	Mrs. Honor Gilliard	40	5	7		3	"
"	"	C. Gilliard	40	3				"
"	"	Robert Carroll	100	5	5		2	"
"	"	Peter Phillip	140	6	6		1	"
"	"	George Hall	360	10	18		10	"
"	"	John Love	58		9			C.P.S., Maitland.
"	"	Thos. Blisk	46½	5	28			"
"	"	Bridget O'Connor	50	4	6		12	"
"	"	L. & H. Stephen	138	6	2		2	"
Poole Farm	West Maitland	A. C. Bartlett	10	6	4		3	Inspector.
Portobella	Underbank	Thos. R. Whitehouse	160	5	20		4	"
Port Malinch	Paterson	Usher Tinkler	400	12	50		7	C.P.S., Paterson.
Porphyry	Raymond Terrace	Thos. Lamb	35	4	5		4	C.P.S., Raymond Terrace.
"	Seaham	Gavin T. Carmichael	1,200	14	250	6	8	Inspector.
Poree	Raymond Terrace	Neil McIntosh	200	10	20			"
Portree	"	Richd. Osborne	200	5	20		4	"
"	Wilson Plains	Harry Peacock	60	10	5		15	"
"	Morpeth	John Green	50	13	10		4	"
Poitree	Raymond Terrace	Robert Foot	20	3	5		2	"
Post Office	Hexham	Wm. Bowden	265	20	80			"
Potts' Point	West Maitland	Henry Stocker	10½	2	1		2	"
"	"	J. & M. Moran	50	9	30			"
Pound Farm	Paterson	Geo. Harris	45	6	10		12	"
Prospect Hill	West Maitland	Patrick Hickey	67	6	15		9	"
Prospect	Hinton	Thos. Pearse	400	13	133	35	4	"
Purgatory	Tarro	Jas. Whipps	63	2	20		26	"
Quart Pot	Bandon Grove	John Hutchinson, junr.	386½	3	35			"
"	Dungog	Henry Heinwood	308	6	50			"
Quart Pot Creek	Underbank	D. A. Fisher	150	7	20			"
"	"	Richard Fisher	360	5	40			"
Quorobolong	Ellalong	George Hall, senr.	200	4	12		6	"
"	"	A. D. Daunt	61½	4				"
"	"	Ann Terry	100		2			C.P.S., Wollombi.
"	"	Hugh Kerr	325	10	30		5	"
"	"	Hugh Verr	320	10	3			"
Radfordslea	Branxton	Thos. Gollan	133	15	31		13	Inspector.
"	"	Joseph Wetherhead	70	4	24		24	"
"	"	Roderick Gollan	210	11	14		14	"
"	"	E. A. Doyle	2,105	30	218		8	"
Ralston	Hinton	Gavin Ralston	616½	25	145			"
Rae's Dark	Seaham	Jas. Hollingworth, senr.	125½	5	15	5	3	"
Rathulba	East Maitland	W. Shelton	60	5	8			"
Ravenscroft	Paterson	Andrew Kenny	180	2	5		10	"
Ravensfield	Bishop's Bridge	Cath. Brady	49	2	5			"
"	"	Patrick Rourke	100	5	14		7	"
"	Farley	Patrick Cleary	87	1	15			"
"	Bishop's Bridge	Edmund Bourke	87	2	7	4	8	"
"	"	J. O'Bryan	98	4	10		3	"

APPENDIX 2—continued.

Name of Holding in Alphabetical order.	Post Town of Holding.	Name of Occupier.	Acreage.	No. of Horses.	No. of Cattle.	No. of Sheep	No. of Plgs.	To whom returned.
Maitland—continued.								
Ravensfield.....	Bishop's Bridge	Dan Burgess.....	49½	2	23	4	Inspector.
"	"	Jas. Carter.....	63	1	10	2	"
"	Farley	Wm. Caraghan.....	112	10	16	27	"
"	West Maitland..	Thos. Brown.....	100	10	9	C.P.S., Maitland.
"	"	Joseph Divine.....	36	3	2	50	"
"	"	Thos. Nichols.....	388	5	3	4	"
"	"	D. Dempsey.....	52	7	17	5	"
"	"	John Howe.....	60	3	3	1	"
"	"	Thos. Dean.....	40	2	2	1	"
Raworth.....	East Maitland	Robert Graham.....	42	10	2	1	Inspector.
"	"	Mark Hodges.....	45	4	12	1	"
"	"	John Jory.....	26	2	2	3	"
"	"	W. L. Foreman.....	44	3	14	7	"
"	"	Peter Flack.....	26	5	4	8	"
"	"	Michael Power.....	20	4	4	8	C.P.S., Maitland.
Raymond Terrace.....	Raymond Terrace	Wm. Ferguson.....	40	2	10	Inspector.
"	"	Henry Slade.....	112	10	40	10	"
"	"	Lot Bishop.....	130	1	13	"
"	"	Saml. Brown.....	67	12	10	"
"	"	Chas. R. Middleton.....	1	2	1	"
"	"	Denis O'Meara.....	1	1	6	4	"
"	"	John Thos. Barnes.....	8	2	2	2	"
"	"	Robert M'Pherson.....	46	2	5	C.P.S., Raymond Terrace.
"	"	Mirian Cross.....	4	1	"
"	"	Wm. Childs.....	2	1	1	2	"
"	"	Chas. M'Kenzie.....	5	16	2	"
"	"	Saml. Sim.....	15	3	4	2	"
Ready Creek.....	Howe's Valley...	Henry Jackson.....	20	3	50	8	20	Inspector.
Redhead.....	Newcastle.....	Thos. Alcock.....	40	3	16	8	C.P.S., Newcastle.
Redhead Flat.....	"	Geo. Oakley.....	80	3	3	1	Inspector.
"	"	Wm. S. Bennett.....	4,303	7	50	1	"
Redhead.....	Newcastle.....	Walter Bailey.....	80	2	1	Inspector.
"	"	Henry Rouse.....	120	2	6	C.P.S., Newcastle.
"	"	Edward Cross.....	120	3	2	"
Redhouse.....	Branxton.....	Wm. Keen.....	320	3	32	Inspector.
Redhill Paddock.....	Clarence Town..	Adam Kuhler.....	200	3	24	4	"
Reedy Creek.....	Wollombi.....	Ed. W. Midhurst.....	120	2	10	C.P.S., Wollombi.
Richmond Vale.....	Buchanan.....	Henry Hutchison.....	25	2	1	1	Inspector.
"	East Maitland	Wm. Groves, junr.....	1,978½	8	22	17	"
Ridgeville.....	Raymond Terrace	Andrew Vaisey.....	340	1	35	"
Riley-street.....	East Maitland..	Jas. Watson.....	25	30	2	2	"
Ringwood.....	Raymond Terrace	Wm. Dun.....	640	23	8	1	"
"	West Maitland..	Wm. Hodges.....	170	4	18	6	C.P.S., Maitland.
River View.....	"	Hy. John Adams.....	18	6	2	Inspector.
River View Cottage.....	Dungog.....	John Moylan.....	38	10	20	30	C.P.S., Dungog.
Richlow Paddock.....	Newcastle.....	Jas. Fletcher.....	54	47	Inspector.
Rocky Ridge.....	West Maitland..	Percy Hungerford.....	283½	2	3	"
"	Pokolbin.....	E. B. Hungerford.....	283	9	5	"
Rockfield.....	Dungog.....	Michael Curran.....	634	9	80	25	"
Robertsville.....	Cockfighter's Creek	Jas. Roberts.....	150	4	6	10	"
Rosebank.....	Dungog.....	James Newell.....	35	8	9	19	"
"	Hinton.....	Geo. Watson.....	2,560	31	187	5	"
Rosebrook.....	West Maitland..	Mrs. Margaret Byrne.....	28	5	9	7	"
"	"	David Hume.....	28	5	10	4	"
"	"	Martha Byers.....	22	5	22	7	"
"	"	M. Doran.....	30	4	18	6	"
"	"	Elijah O'Brian.....	28	5	20	2	"
"	"	John Jarvis.....	35	3	10	6	"
"	"	Wm. Skinner.....	38	8	37	8	"
"	"	Wm. Hillyer.....	40	5	12	8	"
"	"	Wm. Tierney.....	36	6	30	8	"
Rosebank.....	Paterson.....	Wm. Corner.....	2,560	20	200	"
Rose Creek.....	West Maitland..	Mrs. E. O'Brien.....	28	6	10	"
Rose Mount.....	Hinton.....	W. M. Christian.....	220	5	5	"
Rosedale.....	Cooronbong.....	Patrick O'Leary.....	40	3	14	1	"
Rose Park.....	Raymond Terrace	Jas. Hollingworth.....	150	6	30	18	C.P.S., Raymond Terrace.
Rose Valley.....	Paterson.....	Geo. Miners.....	59	8	30	20	Inspector.
Roschill.....	Raymond Terrace	Jas. Bruce.....	161	50	48	8	C.P.S., Raymond Terrace.
"	Ellalong.....	Thos. Monnox.....	200	6	25	4	Inspector.
"	Wollombi.....	John Walmsley.....	1,000	12	60	3	C.P.S., Wollombi.
"	West Maitland..	Jas. Keegan.....	27	5	3	2	Inspector.
"	East Maitland..	Wm. White.....	63	2	1	"
"	West Maitland..	John Enright.....	173	6	30	25	C.P.S., Maitland.
"	Rothbury.....	John Kohler.....	110	6	14	2	Inspector.
Rocky Hill.....	Dungog.....	Hy. G. Hooke.....	800	20	150	20	"
Rockfield.....	"	Edward Wilkes.....	37	5	5	9	C.P.S., Dungog.
Rothbury.....	Branxton.....	T. M. Hungerford.....	61	1	10	Inspector.
"	"	John Mephram.....	35	4	16	19	"
"	"	Geo. Chick.....	63	4	7	3	"
"	"	David O'Connell.....	700	11	51	27	"
"	"	Geo. Boughton.....	92	2	6	1	"
"	"	Henry Palmer.....	100	1	10	2	"
Rawden Vale.....	Dungog.....	Sarah Preece.....	230	18	30	31	C.P.S., Dungog.
Rutherford.....	West Maitland..	Mrs. Caroline Keen.....	80	4	35	12	Inspector.
"	"	Jas. Balcombe.....	70	15	15	40	100	"

APPENDIX 2—continued.

Name of Holding in alphabetical order.	Post Town of Holding.	Name of Occupier.	Acres.	No of Horses.	No. of Cattle.	No. of Sheep.	No. of Pigs.	To whom returned.
Maitland—continued.								
Rutherford	West Maitland...	Wm. Cahill	40	5	12	5	Inspector.
"	"	Alex. Ellis	300	5	40	4	"
"	"	Michael Murphy.....	60	10	35	4	"
"	"	C. Ashdown	20	1	16	"
Salamander Bay	Raymond Terrace	Jas. Prest	70	4	40	C.P.S., Raymond Terrace.
Salisbury.....	Vacy	W. Melmouth	90	3	12	4	Inspector.
"	Underbank	Robt. Saxby, junr.....	240	7	20	11	20	"
"	"	Thos. Rumble	120	3	24	16	"
"	"	Robt. Saxby, senr.	41	1	35	"
"	"	Andrew Rumble	114	4	24	1	"
"	"	G. R. Bartlett	140	3	6	5	"
Sandy Creek	Mount Vincent ..	Wm. Baker	100	4	12	"
"	Wallarobba	Chas. Schumacher	400	3	30	"
"	"	Frank Mate	270	1	28	1	"
"	"	Janet Baker	140	4	4	6	"
"	Ellalong	Hugh Kerr	310	10	28	7	"
"	"	Peter Kerr	125	4	16	1	"
"	"	Sarah O'Haran.....	195	2	8	6	"
"	Wollombi	W. Lewis	204	5	32	C.P.S., Wollombi.
"	"	Paul Kerr	60	4	2	1	"
"	"	Josina Kerr	40	1	12	"
"	Dungog	Phillip Mourer.....	400	5	37	15	Inspector.
"	"	Martin Mate	180	1	4	C.P.S., Dungog
Sandy Flat	Mount Vincent ..	Peter George	300	6	20	5	Inspector.
Sand Hills	Williamstown ..	John West	40	6	2	"
"	"	Wm. Towers	84	5	40	13	"
"	Stockton	John Sansom	100	12	56	24	"
Sand Holes	Raymond Terrace	Wm. West	40	4	10	2	C.P.S., Raymond Terrace.
Sawyer's Point	"	John Holden	1,700	6	8	2	Inspector.
Salt Ash	"	Henry M'Phern	70	3	9	C.P.S., Raymond Terrace.
"	Stockton	Geo. Bryant	200	7	11	Inspector.
Sebastopol.....	Paterson	John Brooker	21	12	12	25	"
Sansouci	West Maitland ..	Robert Hyndes	14½	7	4	2	C.P.S., Maitland
Sawyer's Gully	Bishop's Bridge	Thos. Major	34	4	2	2	Inspector.
Seven Oaks.....	Paterson	Wm. Walker	720	11	60	18	"
Seaham	Seaham	Wm. Hackett	60	8	15	14	"
"	"	Michael Atmore	3	2	5	5	"
Scully's Run	Branxton	Thos. Doyle	245	12	24	18	"
Shelbourne	Clarence Town...	Maria A. Hackett ..	200	8	30	"
Sherwood	Newcastle	Thos. Lord	300	10	20	C.P.S., Newcastle.
Shamrock Hill	East Maitland ..	Jas. Walsh	3,015	6	216	1,420	90	Inspector.
Sherwood	Eccleston	Robert Hipwell	200	5	25	50	"
"	"	Jos. Green Smith	3,000	10	50	2	"
Sherry Hill	Dungog	August Arndts.....	40	2	5	1	"
Sherry Vale	"	Geo. Josh. Stork	340	5	20	"
Simmons' Creek.....	Lostock	Francis Wilson	160	6	38	17	"
Silwood	Morpeth	Hubert Mills	40	2	8	2	C.P.S., Maitland.
Single Splitter's Creek	Paterson	W. Merchant	50	6	18	2	Inspector.
Sinclair's Point	Seaham	Jas. Hollingsworth, junr.	1,050	10	30	9	"
"	"	Robt. Hollingsworth	80	4	20	3	"
"	"	Jacob Osborn	20	6	37	11	"
Small Island	Hexham	Thos. Marr	5½	6	"
Smith's Lane	E. Maitland	Jas. King	100	6	10	C.P.S., Newcastle.
Snake Creek	Newcastle	Robt. Cusack	52	3	8	7	Inspector.
Spanish Point	Paterson	Abby Frawly	50	40	10	C.P.S., Paterson,
"	"	F. W. Dixon	30	5	5	3	Inspector.
Streen Hill Estate	East Maitland ..	Cornelius Croese	94	4	35	C.P.S., Newcastle
Shil Island	Newcastle	Wm. Wand	80	6	12	8	Inspector.
Spring Creek	Dungog	Wm. Everitt	80	3	20	20	"
"	"	Charles Osmond	200	6	30	9	"
"	"	Wm. Osmond	80	4	25	16	"
Springfield	Waratah	Jas. Campbell	13	2	5	2	"
"	"	Michael Torpy	8	2	9	2	"
"	"	David Simpson	83	5	20	"
"	Howe's Valley...	Jas. Houlshan	330	10	120	10	"
"	Via Seaham	Henry Russ	90	2	4	"
Spring Mount	Largs	Emily Sparke	320	1	17	"
Stanthorpe	West Maitland ..	Wm. Wake	100	4	7	6	"
"	"	M. B. Hayes	148	8	33	5	"
Stanhope.....	Branxton	John Taylor	155	11	20	11	"
"	"	Joseph K Bendick, junr.	80	3	18	15	"
"	"	Catherine Slattery	52	2	10	7	"
"	"	Wm. Harrigein	80	6	5	4	"
"	"	P. Mooney	200	10	40	10	"
"	"	Colin Gollan.....	1,000	4	150	"
"	"	A. Brummer	75	4	13	3	"
"	West Maitland ..	A. S. Mitchell	30	4	3	11	"
"	"	Job Fowles	320	6	30	7	"
"	"	J. R. Bendick, senr.	202	15	50	6	C.P.S., Maitland.
St. Helena	Lochinvar	T. A. Onus	700	15	30	4	Inspector.
St. Leonards	Clarence Town...	Harry Ford	40	10	30	20	"
"	"	E. F. Lowe	500	15	15	"
"	"	Joseph Elbourne	80	2	6	4	"
"	"	Geo. Allen	45	6	3	1	C.P.S., Dungog.
Stockyard Creek	Wollombi	Robert Roberts	240	5	14	12	Inspector.

APPENDIX 2—continued.

Name of Holding in alphabetical order.	Post Town of Holding.	Name of Occupier.	Acreage.	No. of Horses.	No. of Cattle.	No. of Sheep.	No. of Pigs.	To whom returned.
Maitland—continued.								
Stockyard Creek	Wollombi	Thos. Sylvester	190	3	6		10	Inspector.
"	"	Wm. Payne	100	2	2		8	"
Stewartfield	Raymond Terrace	Jas. Muirhead	209	3	45		5	C.P.S., Raymond Terrace.
Stonebridge	"	Sarah Hackett	60	7	20		12	"
Stoney Creek	West Maitland	J. C. Heydon	210	25	32			Inspector.
"	"	John Donaline	116	5	4	1	44	C.P.S., Maitland.
"	Paterson	Jas. Garland	40	2	12		4	Inspector.
"	Brookfield	John Sing	120	2	18		4	"
"	Clarence Town	Valentine Greber	80	1	18		2	"
"	"	Charles Lynch	40	2	5			"
"	Brookfield	John Walterback	140	1	18		2	"
"	Clarence Town	Denis Lynch	40	1	6			"
Stoney Finch	Dungog	Wm. Longbottom	200	2	27		11	"
"	"	John Longbottom	160	2			8	"
Stradbrook	Woodville	Mrs. Ellen A. Arnold	800	50	100		10	"
St. Albans	Mount Vincent	Caleb Foster	640	7	50		14	"
St. Petrox	Lochinvar	Wm. Morris	40	4				Inspector.
"	"	B. M'Dermott	100	2	20		2	C.P.S., Maitland.
"	"	John Daveron	600	8	72			Inspector.
"	"	M. Bushell	110	5	23		17	C.P.S., Maitland.
"	"	E. Moylan	100	5	25		6	"
St. Peter's Fishery Creek	West Maitland	J. H. Swan	48	3	8		1	Inspector.
Strawberry Hill	Millfield	Wm. Fogg	80	1				"
Stylesgrove	East Maitland	Jas. Fletcher, sen.	25	8	3			C.P.S., Newcastle.
Sugarloaf Creek	Dungog	Richard Tickle	260	9	40		8	Inspector.
"	"	John Lloyd		2				"
"	"	Danl. Justin Bruyn	609	20	95			"
"	"	Benjamin Cook	327	3	13		4	"
"	"	Jas. Woods	10	2	4		1	"
"	"	Phillip Hougnet	600	5	90		24	"
"	"	Geo. Nash	310	10	45		2	C.P.S., Dungog.
"	"	Arthur A. Byrnes	40	2	12			"
"	"	Timothy Bowcock	103	16	1		2	"
Sugarloaf Mountain	Buchanan	Phillip Hougnet	600	5	90		24	Inspector.
Summer Hill	Wollombi	Michael Bourne	100	4	25		2	"
"	"	Clement Lower	30	2			1	"
"	Vacy	Ann Keabey	630	20	70		5	"
"	Williamstown	Robert Campbell	221	15	100		15	"
"	Paterson	Augustus Vogeli	120	2	15		2	"
"	Vacy	Louis Reinhard	30	4	21		6	"
"	"	Benjamin M'Ewan	40	10	20		12	"
"	Underbank	Dixie Chapman	200	6	40		18	"
"	Dungog	Wm. Fisher	710	6	100		20	"
"	Cessnock	Wm. Stafford	374	6	30		4	"
Sunny Side	Laguna	Isaac Jacobs	80	3	9		3	"
Sunny Bank	Dungog	Wm. Alford	115	3	27		1	"
Sunny Bower	"	Henry Deard	115	4	16		25	"
Sunny Land	Underbank	Richard Turner	80	1	8		2	"
Sunville	Dungog	Patk. J. Fitzgerald	300	12	55		4	"
"	"	Jas. Fitzgerald	1,650	15	60		10	"
Swan Reach	Morpeth	Thos. O'Brien	16	6	4		1	"
"	"	Henry Geary	415	12	1	10	40	"
"	Hinton	Edward Hicks	18	4	1		3	"
Tabit Creek	Dungog	Wm. Lander	250	5	50		10	C.P.S., Dungog.
"	"	Cornelius Ryan	445	4	63		26	"
"	"	Wm. Taylor	198	5	20		8	Inspector.
Tabimba	Williamstown	Wm. Samson	45	5	40		15	"
"	"	David Sutton	117	3	10		1	"
"	"	Jas. Sanderman	250	3	20			"
"	"	Mary M'Dermott	499	6	30		11	C.P.S., Raymond Terrace.
"	"	John Kerman	320	5	60		9	"
Tackbear	Vacy	W. F. Cordow	115	11	12		3	Inspector.
"	"	Wm. Burton	25		10			"
Talegalla	Bendolba	John D. Lord	400	3	1			"
Tangoran	Branxton	Geo. Ballantyne	640	14	65		16	"
"	"	Wm. Bowden	265	6	28		20	"
Tarro	"	John Tulloch	150	4	34			"
"	Hexham	Wm. B. Fenwick	560	1	34		12	"
"	"	Edward Bedford	60	1	17		3	"
"	"	Albert Williams	300	70	11		10	"
"	"	Robert Green	7	2				"
Telegara	Bendolba	Alexr. D. Kennedy	206	10	50		14	C.P.S., Dungog.
"	"	Jas. F. Kennedy	570	10	65		17	Inspector.
"	"	Richd. D. Irwin	2,420	2	20			"
Torara	Paterson	Jas. Connor	90	6	25		15	"
Toralba	Wallsend	W. Cattell	40	1			2	"
"	"	W. Rodgers	20½	3	4		5	"
"	"	Hugh M'Phie	270	4	14			"
"	"	Joseph Cattell	40	1				C.P.S., Newcastle
"	"	Alexr. L. Donaldson	640		3			"
"	"	Isaac Griffith	120	4	18		3	"
"	"	John Lee	98½	3	9		1	"
"	"	Gilbert Ridley	103	2	6			"
"	"	Wm. Jefferson	100	1	10			"
"	"	Eliza Cook	138	2	5		3	"
"	"	Joseph Storey	80	2	12			"

APPENDIX 2—continued.

Name of Holding in alphabetical order.	Post Town of Holding.	Name of Occupier.	Acreage.	No. of Horses	No. of Cattle.	No. of Sheep.	No. of Pigs.	To whom returned.
Maitland—continued.								
Teralba	Wallsend	Saml. Smith.....	40	1	4	C.P.S., Waratah.
"	"	John Wilson.....	140	3	9	1	"
"	"	Thos. Johnstone	565	3	16	"
"	"	Joseph Rodgers	40	2	6	"
Thallaba	Dungog	Robert Berry	60	3	12	Inspector.
Thallaba Creek	"	Wm. German	559	1	18	"
"	"	David Lowry	40	2	5	"
"	"	Robt. Pritchell	16	5	13	17	"
"	"	John Lowrey	529	9	17	"
"	"	Jacob Paff	120	4	24	"
"	"	Isaac Brewer	40	1	13	"
"	"	Wm. Gooley	60	4	7	20	"
"	"	Henry German.....	745	4	12	11	"
"	"	Henry Brewer	1,662	2	24	"
"	"	Jas. Banister, senr.....	34	4	12	2	"
"	"	Jas. Berry	18	1	4	3	"
"	"	Thos. Casey	34	2	12	6	"
"	"	Wm. Potter	64	6	"
"	"	Mary Ann Yates.....	28	4	18	11	C.P.S., Dungog.
"	"	Wm. Cleivley	25	9	"
"	"	Henry Keaves	40	3	7	9	"
"	"	Geo. Griffin	47	2	1	"
"	"	W. Lowry	47	5	17	4	"
"	"	John Cox	46	4	3	6	"
"	"	Daniel Cox	43	1	6	"
"	"	Archibald Lowrey	40	1	14	"
"	"	Geo. Yates	29½	3	18	3	"
"	"	John Flaherty	30	3	1	12	"
"	"	Alfred Griffin	32	7	1	10	"
"	"	Albert Yates	37	5	12	11	"
"	"	Charles A. Griffin	25	4	15	9	"
"	"	Geo. Cox	26	3	9	11	"
Thornton.....	Raymond Terrace	Johu M'Gin	80	6	20	2	C.P.S., Raymond Terrace. Inspector.
The Brush	East Maitland	G. A. Eckford	20	12	15	"
"	"	John Eckford, senr.	26	34	10	"
"	"	Jane E. Eckford	13	5	13	"
The Cockpit	Greta	John Ryan	70	4	12	20	C.P.S., Maitland.
"	"	Martin Hickey	40	3	20	12	"
"	"	Thos. Maloney	35	4	10	"
The Drills	Halton	Reuben Siveyer, junr.	100	6	20	6	Inspector.
The Grange	Dungog	G. S. Waller	3,800	15	400	20	15	"
The Red House	Branxton	W. Keen	320	3	28	C.P.S., Maitland.
The Swamp	Morpeth	Jas. Chambers.....	200	6	20	12	"
"	"	Wm. Lowry	100	7	5	25	12	Inspector.
The Wilderness	Allandale	Jas. Mcpham	100	4	16	"
"	"	J. D. Holmes	1,100	6	158	12	3	"
"	"	Wm. Wright	100	3	"
Tocal	Paterson	F. S. Reynolds	4,500	132	835	17	"
Torwood	Clarence Town.....	Thos. Campbell	100	3	6	1	"
"	"	Hezekiah Ford	20	2	15	1	1	C.P.S., Dungog. Inspector.
Toryburn	Paterson	Robert Logan	7,000	30	850	40	"
Tornago	Tornago	Charles Thelfo	80	6	49	20	"
"	"	Thos. Adams	80	7	40	15	"
"	"	W. C. Windyer	350	12	27	4	"
"	"	W. J. Iggins	100	6	40	25	"
"	"	Edward Maher	640	15	100	10	"
"	"	R. Fraser	50	4	20	20	"
"	"	Wm. Giggins	100	6	30	30	C.P.S., Raymond Terrace.
Thomalpin	West Maitland	Saml. M'Queen	50	15	70	32	"
Tottenham Farm	Allandale	Mrs. M. Bromago	30	5	3	Inspector.
Trappland Farm	West Maitland	Edwin Buck	160	3	2	"
Tremerton	Stockton	John Bowden	53	11	8	11	"
Tressingfield	Woodville.....	David Shearman	130	6	40	15	"
Traphoard Farm	West Maitland	Charles Beggs	30	6	6	3	"
Tressingfield	Woodville.....	John Dahlan	5½	1	3	3	"
"	"	James Wordhams	26	5	6	6	"
"	"	John Pearse	150	17	34	36	4	"
Trevallyn	Vacy	Joseph Hoffman	60	1	2	1	"
"	"	Ann Gosling	30	2	4	1	"
"	"	Wm. Dagg, junr.	20	4	4	3	"
"	"	Joh. H. Melmouth	18	7	7	1	"
"	Gresford	Joseph Cooper	1,712	70	1,399	50	30	"
"	"	Caroline Cowly	10	4	12	1	"
Tilligra	Dungog	Robert Irwin	68	2	20	3	Inspector.
Tillimby	Paterson	Wm. Sherwood	8,000	30	1,000	17	10	"
"	"	Jas. Cann	90	8	25	2	"
"	"	Catherine Lantry	40	4	7	3	"
"	"	Wm. Nicherson	60	10	6	3	"
"	"	Thomas Thorpe	30	2	17	7	"
Tuckhole	Wallsend	Andrew Peattie	120	1	20	4	3	"
"	"	Mary Cherry	40	4	"
"	"	W. W. Johnson & Thos. Surrey	210	40	12	6	C.P.S., Newcastle.
Tighe's Hill	Newcastle.....	A. A. Co.	4½	15	1	100	120	"
Tinton Vale	Morpeth	Richard Barnes	70	3	10	3	Inspector.

APPENDIX 2—continued.

Name of Holding in alphabetical order.	Post Town of Holding.	Name of Occupier.	Acreage.	No. of Horses.	No. of Cattle.	No. of Sheep.	No. of Pigs.	To whom returned.
Maitland—continued.								
Uarba Creek	Brookfield	John Yets	120	2	20		2	Inspector.
"	Millheld	Andrew Hoffman	60	4	5			"
Uarby Creek	Brookfield	Jacob Hoffman	160		6		1	"
Ulundi	Ellalong	Josh. Hollingstead	80	5	5		3	"
Uderra	Pokolbin	George Hall	369	11	19		11	"
Underbank	Underbank	Robert Wilks	40	2	18		13	"
"	"	William Stanton	60	15	100			"
"	"	Jacob Huckstead	30	1	4		3	"
"	"	Wm. Forster	10,500	50	1,000		20	"
"	"	Wm. Boorer	15	1	1			C.P.S., Dungog.
Upper Belgrave	Paterson	Jas Bustard, junr.	610	4	30		30	C.P.S., Paterson.
Upper William-street	East Maitland	S. D. Hancox	2 $\frac{1}{2}$		3		1	Inspector.
Vacy	Vacy	Wm. Taylor	50	2			20	"
"	"	Charles Lovett	30	7	13		10	"
"	"	T. H. Cordell	150	7	20		15	"
"	"	John Bleeford	7	4	3		1	"
"	"	Frank Watson	20	5	4		4	"
"	"	F. W. Cann	35	7	30		3	"
"	"	Gilbert Cory	1,000	23	37		20	"
"	"	John Crotty	3	2				C.P.S., Paterson.
"	"	Jas. Keogh	20	6	1			"
"	"	John W. Smith	60	8	9		30	"
Violet Hill	Clarence Town	John Gippel	125	3	16		1	Inspector.
"	West Maitland	Patrick A. Kennedy	118	4	10	8	2	"
Wallaby Gully	Ellalong	Michael Condran	100	3	6		2	"
Wallalong	Morpeth	John M'Murray	42	4	2		1	"
"	Hinton	Joseph Todd	67	9	4			Inspector.
"	"	Wm. Weingardner	27	5	2		2	"
"	"	Alex. C. M'Murray	40	4	2		2	"
"	"	John Siedemann	46	7	5		1	"
"	"	John King	50	3	3		4	"
"	"	John Hamilton	29	3	2		1	"
"	"	Joseph See	28	6	2		5	"
"	"	James Hickey	54	3	1		4	"
"	"	John Todd	10	7	2		6	"
"	"	Robert Hamilton	54	8	3		8	"
"	"	Joseph M'Donald	50	9	2		4	C.P.S., Maitland.
"	"	Jas. M'Donnell	46	5	2		2	"
"	"	James Hays	27	2			1	"
"	"	Michael Clark	30	3	3		3	"
"	"	A. B. Scott	20	5	7		2	"
Wallerobba	Wallerobba	Margaret Keilner	36	3	36		7	C.P.S., Dungog.
"	"	Francis Coffy	25	3				"
"	"	Charles Carmichael	162		24		6	Inspector.
"	"	John Cavanagh	200	10	60		8	"
"	"	Hugh Frazer	206	4	48		10	"
"	"	Donald Frazer	680	3	96		10	"
"	"	Mrs. A. Frazer	150		26			"
"	"	L. Ahrenson	24 $\frac{1}{2}$	2			1	"
Wallahah	Gresford	F. W. Ebbeck	500	15	50		10	"
Walhs Creek	Wallis Creek	Jas. Cook	11	1	6		7	C.P.S., Maitland.
"	"	Alexander Ellis	40	7	3		2	"
Wallis Creek	West Maitland	Wm. Miles	4	1	1		1	"
"	"	Wm. Shannon	6	4	1		3	Inspector.
"	"	John J. Wall	17	1			2	"
"	"	Jas. Mayo	50	10	30		10	"
"	"	Charles Moon	3 $\frac{1}{2}$	2				"
"	"	John Cameron	6 $\frac{1}{2}$	1	2			"
Walleroo Creek	Clarence Town	Geo. Trappel	80	2	8		1	"
"	"	John Trappel	160	7	50		4	"
Wallsend	Wallsend	Henry Richardson	7 $\frac{1}{2}$	2	7			"
"	"	John Howard	5	3	2			"
"	"	Dr. A. Nash	5	12	1			"
"	"	Elizabeth Brown	4	1	18		1	"
"	"	J. Y. Neilson	7,600	100	100		1	"
"	"	Ching Sing	1	1				C.P.S., New-castle.
"	"	Joseph Eade	9	1	3			"
Waratah	Waratah	Robert Ingall	11	2	1			"
"	"	Jas. Anderson	5	1	1		2	"
"	"	Charles Francis	41	2	20		3	"
"	"	Joseph Williams	13	1	2			"
"	"	Peter Norgard	13	2	2		2	Inspector.
"	"	John Oakley	12	1	2		2	"
"	"	Peter Crebirt	15	2	1		2	"
"	"	Richard Bell	6	1			3	"
"	"	Henry Crowther	7	5	28	70	30	"
"	"	Wm. M'Nulty	1 $\frac{1}{2}$	1			2	"
"	"	Wm. Slashmore	5	4	9		40	"
"	"	Peter Lombke	5	1	1			"
"	"	W. A. Sparke	1,017	14	50	100	100	"
"	"	Donald M'Michael	20	12	40	100	80	"
"	"	Thomas Fourle	55	3	3		1	"
"	"	Jesse Gregson	100	3				"
"	"	Edmond Bull	7	1	9		5	"
Warrentorf	East Maitland	Peter Eckford	100	5	14		4	"
Warrane	West Maitland	R. W. Thompson	6	8	8			"
Warren Creek	Wollombi	Leonard Burgess	80	6	17		20	"

APPENDIX 2—continued.

Name of Holding in alphabetical order.	Post Town of Holding.	Name of Occupier.	Acreage	No of Horses.	No. of Cattle.	No. of Sheep.	No. of Pigs.	To whom returned.
Maitland—continued.								
Warren Creek	Wollombi	Wm. Payne	100	2	4		6	Inspector.
Wallaroo Creek	Dungog	John Clode	66	3	8		2	"
Wallace Farm	Raymond Terrace	Geo. Banks	50	3	13			"
Wattagan Creek	Laguna	Jas. Rafter	160	5	10		7	"
"	"	Isaac Crump	360	4	16			"
"	"	Matthew Thompson	540	8	10			"
"	"	Mary Langan	120	2	11			"
"	"	Robert Leslie	40	6	7		6	"
"	"	John Willis	40	4	10		2	"
"	"	George Smith	60	4	11		2	"
"	"	Henry Hawkins	130	17	4		10	C.P.S., Wollombi.
"	"	Mary Lynch	140	15	30		15	"
"	"	Henry Hockey	64	4	3		1	"
"	"	Jas. Woodbury	336	11	30		20	"
"	"	Isaac Crump, junr.	320	3	15		12	"
"	"	John Diplock	190	8	20		8	"
Wattagan Creek	Laguna	John Cameron	160	80	40		14	"
"	"	T. J. Woodbury	200	11	15		3	"
"	"	Henry Pinder	100	9	35		4	"
"	"	Thos. Lynch	220	40			13	"
"	"	Duncan Campbell	240	10	15		20	"
"	"	Flora Cameron	300	7	100		12	"
"	"	Timothy Mannix	60	4	7		19	"
Weber's Estate	Lostock	Thos. Turner	265	8	40		25	Inspector.
Weber's Creek	Paterson	Wm. M'Ewen	80	3	6		13	"
Welshman's Creek	Clarence Town.	Antony Gehrig	92½	1	3			"
"	"	Casper Korn	120		25		6	"
"	"	John Gherig	210	2	22		7	"
"	"	Anthony Miller	300	4	15			"
"	"	Jacob Schaefer	160		16		2	"
Wentworth Swamp	Wallsend	George Cowell	6½	3				"
Wentworth	Rutherford	J. Wolfe	3,000	8		76		"
Werong Creek	Wollombi	Michael Cody	300	10	50		10	"
"	"	John Cody	250	30	40		2	"
West Maitland	West Maitland.	Dr. R. J. Pierce		20				"
"	"	Lawrence Peterson	3½	1	1		2	"
"	"	Marius Moore		6				"
"	"	John Hawkins	2	2	2		1	"
"	"	Saml. Boggs	4	1				"
"	"	G. Brackley	2	2	1			"
"	"	Peter Logan	6	1	1			"
"	"	Joseph W. Birkenhead	6	7	1		1	"
"	"	R. G. Yeomans	4	2	1		1	"
"	"	Thos. Castle	19	4				"
"	"	Henry Lightfoot	2	6	1		2	C.P.S., Maitland.
"	"	E. Vinden	3	2				"
"	"	J. Leo	14½	1	1			"
"	"	E. A. M. Bowman	9½	2	2		3	"
"	"	W. King	5	1				"
"	"	Jacob Small	2	4				"
"	"	Henry J. Adams	40	6	1			"
"	"	J. E. Wolfe	40	4	2		3	"
Wheat Sheaf	Millfield	Geo. Willis	500	5	6		14	Inspector.
Whitfield	Paterson	John Smith	315	8	30		20	"
"	"	Henry Smith	125	3	15		10	"
Wickham	Newcastle	Mrs. W. H. Newell	3½	3				C.P.S., Newcastle
"	"	M. Hogan	21	9	2			"
Wilderness	Rothbury	Wm. Wright	90	4			12	Inspector.
Willow Grove Farm	West Maitland.	G. R. Bowden	25½	5	2		4	"
William Town	William Town	Neil M'Lean	220	20	60		20	"
"	"	Geo. Sansom	30	3	30		14	"
"	"	John Boyce	18	1	20		9	"
"	"	John Pitt	18	5	37		10	"
"	"	Wm. Maher	50	18	41		16	"
Willow Grove	Dungog	R. and A. Bignell	600	12	25		25	"
"	East Maitland.	John Mudd	60	11	25		8	"
Winter Hill	Underbank	W. Turner	80	3	10		6	"
Windermere	Lochinvar	Robert G. Belamy	75	3	9		3	"
"	"	Mrs. Thos. Farrelly	100	6	20		12	"
"	"	Chas. J. M. Capp	2,800	34	120	40	5	"
"	"	R. Way	200	11	25		10	"
"	"	Bridget Towers	60	3	16		7	"
"	"	Mary Hickey	41	6	20		4	"
"	"	Patrick Tydd	105	4	43		39	"
"	"	John Donohue	100	3	16			C.P.S., Maitland.
Wirrabeloe Creek	W. Dungog	W. F. Simmons	100	6	8		3	Inspector.
Winding Creek	Newcastle	Peter Hanson	97	1	4			"
"	"	Jas. Edwards	82½	3	6		2	"
"	"	Caroline Simpson	40		7			"
"	"	Saml. Quintrell	215	2	20		3	C.P.S., Newcastle.
Wallong	Mount Vincent.	Mrs. A. Glennie		2	30			Inspector.
"	"	Chas. Wyndham	1,280	6	51	15	10	"
Wongindeg	Raymond Terrace	Geo. Rooke	121	5	10		2	"
Wollombi	Wollombi	Dennis Keuny	50	6	9		3	"
"	"	Edmund Bourne	12	6	2			"
"	"	W. M'Farlane	8	3				"
"	"	Geo. Chapman	2	3	1			"
Wollombi Brook	"	Robert Walton	64	7	2		2	"

APPENDIX 2—continued.

Name of Holding in alphabetical order.	Post Town of Holding.	Name of Occupier.	Acreage.	No. of Horses.	No. of Cattle.	No. of Sheep.	No. of Pigs.	To whom returned.
Maitland—continued.								
Woodbine Grove	Branxton	Jas. A. Tulloch	182	2	21		2	Inspector.
Woodbury	Dungog	Jacob Smith	121	2	21		2	"
"	Morpeth	Alfred E. Turner	300	50	60		33	C.P.S., Raymond Terrace.
"	"	Michael Power	30	3	7		1	"
"	"	John F. Power	10	2				"
Woodbray	Paterson	Wm. Kellehear	460	10	100		5	Inspector.
Woodland	Morpeth	Jas. Whipps, junr.	40	2	15			"
"	Rothbury	Anderson Chuck	40	1	2			"
Woodlands	"	R. J. Hungerford	100	3	4		4	"
"	"	Francis Buxton	7	6	40		13	"
Woodlands Forest	Paterson	Charles Martin	70	6	20		26	"
Woodside	Morpeth	R. S. Andrews	300	17	80		10	"
Woodville	Woodville	W. Bishop	34	4	1		1	"
"	"	John Sharkey	45	10	40		4	"
"	"	Carl Vollmer	38	7	3		4	"
"	"	John Vollmer	33	8				"
"	"	Charles W. Coon	5	2	1		1	"
"	"	Sarah Carter	33	6	3		4	"
"	"	Richard Carter	23	5	3		2	"
"	"	Andrew Bishop	40	11	3		4	"
"	"	Henry Croaker	500	42	70	60	40	"
"	"	Daniel Newton	36	6	4		3	"
"	"	John Wynn	12	7	2		2	"
"	"	Thos. Carter, junr.	40	10	7		5	"
"	"	John R. Butler	64	8	2		4	"
"	"	George Bishop	78	13	4		5	"
"	"	John Logan	70	10	5		2	"
Woodwells	Ellalong	Thos. O'Brien	1,975	12	60		20	"
Woodmore	"	Joseph Cordan	40	4	5			"
Wortwell	Paterson	M. Bustead	855	10	46			"
Wyabor	East Maitland	Thos. Lanaghan	324	20	43		3	C.P.S., Newcastle.
"	"	Wm. Fenwick, junr.	300	10	40		50	"
Wyalla	Wollombi	Charles Capp	3,640	18	114		4	C.P.S., Wollombi.
Wyndolla	Lochinvar	Jeremiah Lechy	50	7	11		10	Inspector.
Wydella	"	A. Wilton	120	3	24		5	"
Wyong	Gosford	Charles Alison	17,000	10	350		2	"
Wire Gully	Dungog	Benjamin E. Hooke	2,000	24	300		4	"
"	"	Benjamin T. Bosworth	42	5	11		2	"
Yango Creek	Wollombi	Thos. Barr	60	2				"
"	"	Benjamin Chapman	200	7	6		2	"
"	"	Alexr. Forbes	156	5	15		1	"
"	"	Wm. Smith	110	2				"
"	"	Wm. Stapleford	520	6	26		7	"
"	"	John Beavan	100	3	6		7	"
"	Laguna	W. Goodwin	70	5	4		10	"
"	"	David Davis	70	6	6		4	"
"	"	Mrs. Sarah Moore	320	15	60		12	"
"	"	Bridget Maidens	45	3	50			C.P.S., Wollombi.
"	"	Edwd. Pedding, junr.	130	10	16		5	"
"	"	Thos. Jurd	30	6	6		3	"
"	"	Michael Cagney	1,070	17	100		7	"
Yaraba	East Maitland	Patrick Leneghan	600	12	6			C.P.S., Newcastle
Yarbor	"	Roger Crimp	74	4	28		5	"
Yarro	Morpeth	Alfred Williams	300	11	90		18	C.P.S., Raymond Terrace.
Yarrow	Bandon Grove	Saml. S. Kingston	736	20	90	52		Inspector.
Yarrabong	West Maitland	Thos. Connors	40	3	6		9	"
			688,438½	17,297	62,739	11,034	15,338	

'APPENDIX 2—continued.

Name of Holding in alphabetical order.	Post Town of Holding.	Name of Occupier.	Acreage.	No. of Horses.	No. of Cattle.	No. of Sheep.	No. of Pigs.	To whom returned.
Menindie.								
Albermarle	Menindie	J. J. Phelps	733,540	393	261	74,571	...	C.P.S. Menindie.
Boothingey	"	D. M'Leod	640	4	10	200	...	"
Bellmore	"	G. Walker	640	1	2	"
Buckalow	Pooncarie	F. L. Parker	388,000	38	15	21,894	1	"
Burta	Silverton	Armstrong & M'Gregor	216,000	80	12	15,800	...	"
Cliffs	Pooncarie	Rose Lester	320	6	"
Corona	Silverton	J. Harvey Patterson	1,500,000	290	400	59,000	...	C.P.S. Silverton.
Cuthawarra	Wilcannia	F. D'Archev	112,000	70	10	14,584	...	C.P.S. Menindie.
Cuthew	Pooncarie	E. M'Innes	40	1	Inspector.
Cuthero	"	J. Pile	642,500	200	100	55,912	4	"
Five-mile Point	Menindie	J. Burgess	680	1	1	"
Glenlyon	Wilcannia	A. M'Gregor	226,000	107	104	37,552	...	C.P.S. Menindie.
Gorge	Mt. Gipps	P. Smith	80	15	Inspector.
Kincheqa	Menindie	H. B. Hughes	1,222,880	332	100	71,572	...	"
Langawina	Wilcannia	T. M'Farlane	450,000	90	38	45,000	...	"
Little Henley	Menindie	T. Galloway	320	3	20	4	"
Menindie	"	M. Burgess	380	10	"
"	"	N. Campbell	40	6	"
"	"	H. Goodlad	4	24	"
"	"	W. Maiden	40	40	"
"	"	Trustees	9,000	87	15	70	"
"	"	C. M'Mahon	640	2	4	"
"	"	C. Maiden	40	4	14	C.P.S. Menindie.
"	"	T. O'Brien	320	20	"
"	"	H. Pretty	320	22	"
Mt. Gipps	Mt. Gipps	M'Culluch, Sellars, & Co	842,420	280	52	80,000	2	Inspector.
M'Cullah Cullah	Menindie	C. Medicott	960	500	"
Mootwingie	Wilcannia	Hightt Bros.	76,800	100	30	9,500	"
Mundi-Mundi	Silverton	Hart & Stirling	358,400	85	80	33,342	"
Netley	Menindie	J. Dunne	887,040	165	90	71,875	"
"	"	S. Byrnes	40	15	5	"
Old Tintinallgy	Wilcannia	H. Geyer	320	4	10	3	Inspector.
Pamamaroo	Menindie	C. Power	640	15	250	5	"
Poolamacca	Mt. Gipps	K. E. Brodrigg	740,000	100	100	31,000	C.P.S. Menindie.
Pt. Providence	Menindie	W. Goodlad	640	1	180	Inspector.
Quartz Reef	Mt. Gipps	J. Brown	40	5	"
"	"	G. Waddy	200	40	50	6	"
Redan	"	G. Miller	61,440	104	17	800	"
Rosebank	Menindie	J. Cleary	330	2	"
Speculation	"	J. Crossing	2,500	20	10	70	"
Sturt's Meadows	Mt. Gipps	A. Wallace (late)*	247,639	83	8	"
Tartna	Pooncarie	J. M. Byrnes	320	7	8	30	6	"
Tandora Pt.	Menindie	E. Palmer	640	8	500	2	"
Teryawynia	Wilcannia	Wynne, Hudson, & Co.	880,000	153	207	82,165	3	"
Ten-mile Pt.	Menindie	C. Wolf	40	7	13	14	"
Thackaringah	Thackaringah	J. T. Edgar	131,196	30	6,000	C.P.S. Menindie.
Tintinallgy	Wilcannia	J. M'Carthy	270	6	45	"
"	"	C. Podger	640	3	217	5	"
"	"	Ross, Reid, & Co.	243,200	63	4	26,557	5	"
Tolarno	Menindie	J. Gormley	640	300	"
"	"	J. Edmunson	1,400	2	300	Inspector.
"	"	J. Jay	40	2	1	15	5	"
"	"	R. Lester	40	6	"
"	"	Ross, Reid, & Co.	1,088,000	172	189	70,082	5	"
Topar	Wilcannia	J. Hunter Patterson	320,000	54	60	13,770	"
Twenty-mile Yards	Menindie	J. Owen	2,560	2	10	700	"
Weinteriga	Wilcannia	J. & G. Riddock	700,000	220	188	95,057	5	"
			12,390,115	3,560	2,241	919,443	83	

* Executors of.

APPENDIX 2—continued.

Name of Holding in alphabetical order.	Post Town of Holding.	Name of Occupier.	Acres.	No. of Horses.	No. of Cattle.	No. of Sheep.	No. of Pigs.	To whom returned.
Merriwa.								
Alndale	Merriwa	Edward Potts	240	9	15	1,016	...	C.P.S. and Inspector.
Argyle.....	Bunnan	Jas Bramley	280	4	10	Inspector.
Bald Hills	Merriwa	Henry Pitman	207	10	12	290	1	"
Bella Leppa	"	Thomas Phillips	4	6	"
Black Rock.....	Idaville	Michael Rourke	790	7	12	700	C.P.S. & Insp.
Bobaddeen	Mudgoc	Samuel Young	43,312	13	23	4,639	4	"
Boramhil.....	Cassilis	Susan Bulgin	1 $\frac{1}{2}$	7	4	Inspector.
"	"	Elijah Rawlinson	571	20	10	578	5	C.P.S. & Insp.
Bow Glen	Merriwa	Edmund Egan	609	5	570	"
Bow	"	John Simmons	12	11	680	"
Box Ridge	Uarbry	George Ashton	2	181	1	Inspector.
"	"	Jno. Nairne	120	1	144	"
Brindley Park	Merriwa	Jas. Brindley Bettington..	80,000	100	500	40,090	C.P.S. Merriwa.
"	"	A. W. Baker	60	10	Inspector.
"	"	Wm. Simmons	4	6	"
Cancel Creek	"	Saml. Hunt, junior	520	4	2	320	G.P.S. Merriwa.
Cassilis	Cassilis	Jas. Barnett	10	Inspector.
"	"	Anne M. Braggett	500	3	7	340	C.P.S., Cassilis
"	"	Hon Wm. Busby	42,000	52	124	16,990	"
"	"	Alexander Busby	32,000	27	53	15,318	"
"	"	Jas. Miller	281 $\frac{1}{2}$	4	20	Inspector.
"	"	Simon J. Scully	10	"
Cavan	Merriwa	Pat. Cronin	1,500	10	13	1,850	C.P.S., "
Collaroy	"	Collaroy Company	240,000	110	305	28,088	C.P.S., Cassilis
"	"	W. P. French	10	7	7	3	Inspector.
"	"	Joseph Pinchin	4	6	"
Comealla	Cassilis	Jas. Constable	80	2	17	In. Stevenson.
"	"	Wm. Constable	270	2	400	Inspector.
"	"	Sarah Constable	230	2	2	260	"
"	"	Thos. Constable	80	12	8	"
"	"	Abraham Constable	40	6	7	"
Coulson's Creek, Merriwa..	Merriwa	Jno. Fennell	332	9	12	650	C.P.S., Merriwa, & Insp.
Craiglee	Idaville	Mat Whitby	240	4	8	81	Inspector.
Cream of Tartar	Merriwa	Jno. Taylor	40	4	"
Crooked Valley	Bunnan	Wm. Hayward	940	11	6	880	2	C.P.S., Merriwa, & Insp.
Cullingral	Merriwa	Charles Blaxland	45,000	100	1,500	8,600	5	"
"	"	Theo. Bennett	640	10	3	"
"	"	Wm. Hackett	10	12	"
"	"	Jno. Thos. Knight	40	25	50	120	2	"
"	"	Thos. Vaisey	40	9	5	1	"
Curryall	Cassilis	Wm. Jno. Bolton	220	9	1	"
Dairy Farm	Merriwa	Benj. Cowan	840	10	980	"
Dalkeith	Cassilis	Geo. Piper	140	7	54	"
Derridgorie	"	Jno. Neville, senior	5,760	5	100	202	"
"	"	Jno. Neville, junior	80	3	15	152	"
Dry Gully	Merriwa	Michl. Macnamara	995	3	5	1,250	"
"	"	Patk. Costigan	1,280	9	10	970	"
"	"	Jno Reid	10	1	"
Dunkeld	"	Isaac Noble	6,848	14	75	4,000	"
Eden Grove	"	Jno. Buchanan	190	10	10	6	"
Edina.....	Denman	"
Fallstone.....	Idaville	Wm. Whitby	2,750	8	802	"
Ferndale	Merriwa	Hy. Jas. Wicks	640	6	10	2	"
Farm Spring	"	Jas. Moran	160	15	18	62	"
Flyingbilly Ridge	"	Saml. Hunt, senr.	960	5	3	880	"
Forest Lodge	"	David Guiland	487	11	37	"
Forest Hill	"	Wm. Nixon	606	6	17	471	"
Glancee	"	Wm. Watson	688	4	447	"
Glenrowan	"	R. H. Scott	640	4	16	141	2	"
Glenburnie	Bunnan	Wm. Palmer	120	2	220	1	"
Grampian Hills	"	Mrs. Bowman	10,000	17	173	7,683	"
"	"	George M'D. Bowman	1,200	47	12	10	"
Geen Arm	Merriwa	Bridget O'Brien	1,060	10	16	700	"
Green Hills.....	Cassilis	Lucas Armstrong	114	6	390	"
"	"	Chas. Lawn	4	2	"
Gundebri	Merriwa	Thos. Guy	12	7	2	"
"	"	M. H. Hall	20,000	15	1,050	3,477	"
Happy Valley	"	Josiah Hervey	270	5	4	250	"
"	"	Wm Spratt	180	10	6	"
Hearton	Cassilis	Ambrose Lovegrove	640	10	15	580	"
Highfield.....	Bunnan	Jacob Dunnewold	200	37	23	81	3	"
Hulks	Wollar	Roger Gleeson	880	30	50	1,200	11	"
Idaville	Idaville	F. J. Falls	640	19	650	"
Inglewood	Merriwa	Wm. Leggett	360	3	4	624	"
"	Cassilis	Eliza Jane Macdonald	2,560	12	30	1,520	"
Keloc	Merriwa	Edwd. Kennedy	970	10	8	540	3	"
Kerrable	Denman	Thos. Stevens	280	10	20	4	"
Kurrajong Park.....	Cassilis	Jno. O. K. Neeley	210	4	9	5	"
Lambing Ground	"	Laurence Lennox	40	7	12	90	"
Langrove	"	Jas. Lovegrove	707	12	6	365	"
Leamington	Merriwa	Aaron Walters, scur.	198	10	4	6	"
"	"	Wm. Walters	11	2	"
Letty Brook	"	Wm. Egan	540	4	8	271	"
Llangollen	Cassilis	Trail Bros.	60,000	4	93	18,500	2	"
Lorimer Park	Idaville	Jas. Hall	800	6	9	480	11	"
Maybrook	Merriwa	Jno. Hall	40	7	2	2	"

APPENDIX 2—continued.

Name of Holding in alphabetical order.	Post Town of Holding.	Name of Occupier.	Acreage.	No. of Horses.	No. of Cattle.	No. of Sheep.	No. of Pigs.	To whom returned.
<i>Merriwa—continued.</i>								
Meaduligula	Bunnan	Wm. Leard, senr.	3,600	10	30	2,500	2	C.P.S. & Insp
"	"	Wm. Leard, junr.	317	6	300	"
Margaret Villa	Merriwa	Jas. Cronin	320	9	9	200	3	"
Merrivale	"	Farquhar Macdonald	1,444	7	3	1,140	"
Merriwa	"	C. J. Gallagher	2	6	6	2	"
"	"	W. J. Gallagher	1½	5	10	5	"
"	"	W. Hazell	2½	10	7	2	"
"	"	Pat. Houlaban	2	20	"
"	"	H. R. Millson	358	8	18	2	"
"	"	Rev. Jno. Shaw	120	6	4	"
"	"	C. J. Spratt	4	8	50	11	"
"	"	Pat. Whalan	11	4	"
"	"	Henry Witney	2½	2	20	3	"
"	"	Wm. Witney	107	12	"
"	"	Jno. E. Witney	640	10	20	"
"	"	Chas. Worth	10	6	"
Milgarra	Bunnan	G. D. Bell	8,736	34	209	3,050	11	"
Minnievale	Merriwa	Thos. J. Howard	1,337	20	24	3,000	"
Moss Vale	Cassilis	Jno. Whitby	589	9	1	"
Mountain Station	Merriwa	Christopher M'Rae	4,000	6	40	1,500	2	"
Mountain View	"	Edwin Whalan	858	6	800	"
Mount Pleasant	Idaville	Thos. Burke	700	3	11	1,450	"
"	Cassilis	Eliza Anne O'Malley	300	8	3	524	"
Mount Miller	"	Jno. Miller	500	8	30	6	"
Mount Erin	Merriwa	Thos. Roach	790	3	6	1,320	2	"
Mount Everest	"	C. B. Scott	200	2	11	4	"
Mount Terrell	Woodlands	J. W. B. Goodworth	420	8	36	2,624	"
"	"	Bateson Goodworth	280	10	5	"
Myrabluan	Merriwa	Hall Bros.	4,000	30	3,631	5	"
Nell Valley	"	Jas. Black	1,560	5	1,844	"
New Park	"	Jas. Sherwood	640	23	34	"
Overdale	Cassilis	H. T. Ruse	630	7	10	32	"
Poggy	Wollar	Jno. Mead	1,100	6	121	500	"
Providence Vale	Bunnan	Wm. Edward Ray	173	19	17	2	"
Red Wall	Merriwa	Jas. Lawrence	667	22	15	4	"
Reedy Creek	Cassilis	J. R. Macdonald	300	930	"
Ridgelands	Merriwa	F. C. Hall	9,000	5	2	6,949	10	"
Ringwood	"	W. T. Collins	1,380	16	74	152	4	"
Rose Vale	"	Joe Hunt, senior	160	3	"
Rosedale	Cassilis	Robt. Byfield, senior	11,828	15	14	1,391	"
"	"	Robt. Byfield, junior	6	11	1	"
Rock Hall	Merriwa	Nathaniel Wicks	520	4	14	1,300	2	"
Rocky Valley	"	Jno. Kilaher	200	6	10	30	"
Sandy Point	"	Jno. M'Naught	480	6	27	780	2	"
Scott's Flat	"	Wm. Thos. Scott	440	13	7	"
Silver Hill	Cassilis	Hy. Dray	360	8	5	375	1	"
Springs	Merriwa	James Heron	482	4	36	"
Spring Valley	Bunnan	Richd. Holder	640	8	16	1,160	"
"	Cassilis	Bartholomew M'Mahon	230	4	"
Spring Creek	Merriwa	Jas. M'Namara	1,040	9	14	635	1	"
"	"	Thos. M'Namara	4	16	1	"
Spring Ridge	Cassilis	Jno. C. Whitby	480	3	12	"
Stony Point	Merriwa	Robt. Eather	120	1	230	"
Summerfield	Cassilis	Jas. Lennox	2,580	15	70	995	"
"	"	Julia Lennox	600	20	60	"
Sunnyside	Merriwa	Thos. Treacey	1,280	1	1,000	"
Tarago	"	Aaron Walters	280	16	8	5	"
Tara Hall	"	Jas. Lawler	1,898	25	25	2,716	"
Terragong	"	Joseph Cooper	27,873	154	104	20,910	1	"
Tomimble	Cassilis	Charles Robison	120	12	30	100	"
Tyrone	Bunnan	Thos. Stewart	320	5	4	300	"
Ulan	Cassilis	Robt. Byers	100	4	4	400	2	"
"	"	Alex. Mackay	7	6	"
"	"	Rock. Mackay	480	10	6	250	3	"
Wexford	Bunnan	Jno. Thos. Bramley	240	7	13	230	"
White Rock Springs	"	F. G. Weber	2,420	10	10	2,000	2	"
Whyot	"	Thos. Marsland	300	7	2	400	"
Willy Wally	Merriwa	Danl. Quin	755	11	6	950	2	"
"	"	David Rawlinson	620	3	4	350	1	"
Wollara	Wollar	Alex. Macdonald	3,700	5	400	"
Woodlands	Cassilis	Robt. Dunn	640	4	981	6	"
"	Merriwa	Jno. Price	320	7	35	464	"
			722,848	1,902	6,436	241,270	215	"

APPENDIX 2—continued.

Name of Holding in alphabetical order.	Post Town of Holding.	Name of Occupier.	Acres.	No. of Horses.	No. of Cattle.	No. of Sheep.	No. of Pigs.	To whom returned.
Molong.								
Arthurville	Ironbarks	W. H. Blackburn		4	4			Police.
"	"	Geo. Chandler	320	2	4	40	5	"
"	"	Wm. Hennessy	636	10	2			"
"	"	A. Johnson	180	5				"
"	"	Jno. Kelly	120	8	6			"
"	"	Thos. Moore	90	7	6			"
"	"	B. J. Veech	550	5			3	"
"	"	Alex. White	40	2	5		1	"
Avondale	Cargo	D. Clancy	400	8	10		2	"
Allwood	Molong	Jas. M'Nob	240	6	11		2	"
Amcroo	Cheesman's Ck.	Thos. Keenan	10,737	20	2,000	10,000	2	"
Armdale	Molong	Martin Clancy	400	8	10		2	"
Athol	Toogong	Jno. Murray	190	8	20		8	"
Bowen Park	Cudal	Jno. Thornberry	250	5		250	4	"
Burrangan	Cumnock	Thos. Milligan	90	1	2			"
Burrawang	"	Amos Keffard	175	10	12	160	15	"
Boree	Cudal	R. Raich	260	4	4	140		"
Bald Hill	Ironbarks	W. Walker	260	3	8	120	2	"
"	"	P. Maning	340	6	15	1,300	4	"
"	"	H. Grimes	100	2		100	6	"
Burrell	"	C. Althofer	2,000	8	4	700	15	"
Brown's Flat	Molong	M. Dunn	277	9	6	113		"
Bob's Creek	"	H. Ford	292	17	9	340	4	"
"	"	Walter Wilson	74	5	3			"
"	"	W. Curtain	422	7	6	300	3	"
"	"	W. D. Hinton	90	5	2			"
"	"	W. H. Wilson	130	3			3	"
"	"	M. Callannan	174	3	4			"
Boree Nore	Boree Nore	Owen Finny	140	4	4		2	"
Barrowdale	Cargo	Jas. M'Lean	200	9	7		5	"
Burgoon	Cumnock	Jno. Bruce	7,000	3	13	3,850	2	"
"	"	Thos. Durack	640	3		860		"
"	"	W. Cahill	1,040	9	12	800	4	"
Burrawang	"	Jas. Clayton	35	5	2		1	"
"	"	Jno. Austin	35	2				"
Bell River	Molong	Geo. Millgate	1,835	15	18	2,100	2	"
Brymedura	Brymedura	Jas. Price	80	2			6	"
Boree Nore	Boree Nore	Thos. Wright	120	16	11		2	"
"	"	Jas. Carrell	200	5	2		2	"
"	"	P. M'Ginley	60	6	14	1		"
"	"	D. Sullivan	320	5	6			"
"	"	M. Sullivan	200	7	16		2	"
"	"	M. O'Donald	95	4				"
"	"	J. P. Schmich	140	6	2			"
Burrawidgney	Burrawidgney	A. Straham	500			5,500		"
Balderagery	Balderagery	W. Carton	513	8	9	11	10	"
Baldry	Baldry	M. M'Lean	550	8	12	800	7	"
"	"	W. Furlong	600	9	17	13,911		"
Buckinbah	Buckinbah	T. M'Cullack	10,000	14	13	14,700	4	"
Balderagery	Balderagery	Robt. Nunn	40	1				"
Baldry	Baldry	Edwd. Kearney	100	2			12	"
"	"	Jno. Barrett	140	2				"
Boree Nore	Boree Nore	Hy. Burke	200	5	5		2	"
Barragon	Barragon	Jno. Cleary	320	3	2			"
Belubula River	Canowindra	S. Chandler	1,420	7	122		16	"
Bone Creek	Molong	Hector M'Lean	308	14	20		3	"
Barragon	Barragon	Jas. Burrell	40	2			1	"
"	"	Amos Batty	40	3			2	"
Boney's Rocks	Boney's Rocks	Thos. Davis	100	3				"
Barragon	Barragon	Mallon Bros.	1,500	18	60		7	"
"	"	Hy. Thomas	649	6	12	300	4	"
Bowen Creek	Cudal	Cashin Bros.	1,959	30	100		8	"
Blade Mount	Cargo	Robt. Davidson	460	2	4	370	8	"
Boney's Rocks	Boney's Rocks	Robt. Gransden	580	8	14			"
Barragon	Barragon	Allen Johnson	510	11	11		3	"
"	"	E. Milligan	147	7	10		14	"
"	"	Thos. Milligan	90	1	2			"
Big Flat	Big Flat	Hy. Green	600	10	6		2	"
"	"	Wm. Smith	240	8	2			"
"	"	Wm. Green	300	8	2			"
Bowen Park	Cudal	Jas. Read	278	5				"
Bowen Creek	"	W. H. Couche	2,908	20	15	2,850	9	"
"	"	J. S. Wetherall	140	6	5		1	"
Bob's Creek	Molong	Jno. Conners	80	5			1	"
Boree Hollow	"	Edwin Evers	140	4	6		5	"
Bob's Creek	"	W. M'Ardle	154	7	9		4	"
"	"	Ed. Flanagan	100	6			4	"
"	"	Thos. Byrne	200	6		650		"
"	"	P. M'Namare	100	8	4		2	"
"	"	Chas. M'Bride	165	3				"
"	"	Jno. M'Ardle	80	4	10			"
"	"	Geo. Dickinson	90	3	9		2	"
"	"	Wm. Shopland	850	5		340	5	"
Brown's Flat	"	Michl. Dunn	150	1				"
"	"	Jno. Brown	320	4				"
Boomey	"	Wm. M'Neil	1,000	13	13	1,000	3	"
"	"	Hy. Horton	2,000	8	2	1,800		"
Box Grove	"	Jno. Cassidy	900	9	5	574		"

APPENDIX 2—continued.

Name of Holding in alphabetical order.	Post Town of Holding.	Name of Occupier.	Acreage.	No. of Horses.	No. of Cattle.	No. of Sheep.	No. of Pigs.	To whom returned.
Molong—continued.								
Bagdad	Cargo	Jno. Court	1,392	8	9	1,400	5	Police.
Baymedra	Garra	W. Hagger	100	1				
"	"	Isaac Stains	210	8			2	"
"	"	Peter Stains		2				"
"	"	E. Shreeve	70	1	2		1	"
Bowan Park	Cudal	P. Bohringer	220	4	2			"
Bulduldra Creek	Canowindra	Eli Attrill	86	3		400	6	"
Bundarley	Ironbarks	Rob. Hubbard	8,100	5	4	2,800	14	"
Bowan Park	Cudal	C. Newton, junr.	90	7	1		4	"
"	"	Robt. Gasper	120	2	16			"
"	"	Hy. Newton	320	5	4			"
"	"	Hy. Green	600	16	6		4	"
"	"	J. Woodgate	150	4				"
"	"	Geo. Boys		8			5	"
"	"	J. H. Glasson	344	8	6			"
"	"	Jno. Green	270	6				"
"	"	Conrad Bohringer	400	6	14			"
"	"	C. Newton, seur.		20	20			"
"	"	James Reid	278	5				"
Boree Hollow	Molong	J. T. Parslow	2,400	20	30	850		"
Boree Creek	"	Geo. Gavin	480	2	40		4	"
Bowan Park	Cudal	M. Healey	320	6	8		6	"
Bald Hill	"	Jno. Carney			36			"
Bowan Park	"	Jno. Kearney	1,970	25	13		6	"
Boree	Molong	Jas. Townsend	400	11	10		4	"
Bowan Park	Cudal	Wm. Smith	240	8				"
"	"	Wm. Green	300	8	2		2	"
Belubula	Cowra	M. Dutty	600	8	20	1,000	8	"
"	"	E. Dutty	490	11	11	600	3	"
"	"	T. Townsend	260	4		423		"
Bangaroo North	Bangaroo	R. Hurley	500	7		380	8	"
Burragan	Burragan	Jno. Scrimshaw	180	1	16		10	"
Belubula	Cowra	Jno. Grant	9,000	150	150	15,000	20	"
"	"	Jno. Power	800	8	20	1,000	20	"
Belmore	Belmore	A. W. Collis	1,200	15	24	1,600	9	"
Bangaroo North	Bangaroo	W. Weeks	640	9	11	170	1	"
"	"	Hennessey Bros.	586	6	10	600	4	"
Belubula River	Cowra	J. Grimshaw	1,326	10		1,630		"
"	"	Jas. Brown	1,666	9	6	1,772	1	"
Boney's Rocks	Boney's Rocks	W. M'Murray	100	4				"
"	"	Hy. Gransden	450	9				"
Burragan	Burragan	Geo. Looms	315	7	7		4	"
Brighton	Molong	A. W. Stevens	2,200	5	2	300	5	"
Boney's Rocks	Boney's Rocks	Thos. Balcumb	420	12	10		1	"
"	"	J. E. Evans	640	5			1	"
Burragan	Burragan	A. Swansbro	270	6	2			"
Belubula	Cowra	Bridget Boyd	50	4			1	"
Bangaroo North	Bangaroo	Josh. Ryan	260	3				"
Burragan	Burragan	Jno. Webb	240	6	11		10	"
Belubula	Cowra	Jno. Cassidy	400	9	5	570	22	"
Burrawong	Molong	Robt. Brutton	200	5			16	"
"	"	Saml. Reily	640	7	5		8	"
"	"	J. G. Sherringham	133	6	6		12	"
"	"	Luke Connolly	740	10		90		"
"	"	Fredk. Small	120	1			1	"
Black Springs	Black Springs	Simeon Wilson	170	4			4	"
Big Flat	Cargo	Jno. Green	300	5				"
"	"	C. Bohringer	416	6	15		3	"
"	"	P. Bohringer	220	4	2			"
"	"	Jno. Barker	244	9	3		2	"
"	"	M. Healy	570	6	8		8	"
Boree	Molong	Lance N. Smith	9,957	40	10	14,560	2	"
Boree Nore	Boree Nore	Geo. Stibbard	110	12	43		21	"
"	"	W. H. Coyte	40	3				"
"	"	Jno. Williamson	160	4	5		1	"
Black Springs	Black Springs	Jno. Wilson	120	4			12	"
Byron's Flat	Byron's Flat	Hy. Burgan	240	5	2			"
"	"	William Bridge	80	2				"
Buckhobble	Buckhobble	W. R. Packnoll	240	8	9		4	"
Boree Creek	Boree Creek	Thos. Saber	400	9	4	460		"
Burrawang	Cumnock	Francis Lord	30,000	15	20	9,500	1	"
Bowen Creek	Cargo	Maria Weatherill	140	8	5		1	"
"	"	Cashin Bros.	1,059	30	100		8	"
Boree Cabonin	Wellington	L. N. Smith	13,500	40	10	14,500	2	"
Barrigin	Cargo	Lawson Davis	250	3			6	"
Boree Nore	Boree Nore	Thos. Cantrill	180	13	27		2	"
"	"	W. Whitehead	800	10	87	1	2	"
"	"	Wm. Cantrill	408	14	30		4	"
"	"	Peter Lemmon	80	1				"
"	"	Mary A. Lemmon	100	10	30			"
"	"	J. S. Bradley	350	12	15			"
"	"	Jas. Lemmon	40	2	3	4	2	"
Baldree	Molong	K. Mathewson	40	3			2	"
Brymedra	Brymedura	M'Cullen Bros.	50,000	30	23	18,000		"
Buckhobble	Buckhobble	Geo. Langdon	310	5	2	240		"
"	"	Egan Smith	140	4				"
"	"	Jno. Johnston	640	13	26		6	"
"	"	Edwd. Sutton	100				2	"

APPENDIX 2—continued.

Name of Holding in alphabetical order.	Post Town of Holding.	Name of Occupier.	Acreage.	No of Horses	No. of Cattle.	No. of Sheep.	No. of Pigs.	To whom returned
Molong—continued.								
Bryan's Flat	Bryan's Flat	Thos. Young	40	3	10		2	Police.
Buckhobble	Buckhobble	Jno. Parslow	340	5		400	1	"
"	"	H. J. Langdon	500	6		340	10	"
"	"	Geo. Hinton	120	4	3			"
Brymedra	Brymedra	David Cole	100	4	2			"
Burrawong	Burrawong	Jno. Tiery	360	4	28	14	14	"
"	"	R. Sherringham	397	5			1	"
"	"	Jno. Fogarty	307	10	15	400	20	"
"	"	Hy. W. Sherringham	180	3			4	"
"	"	Neil O'Donnell	150	3				"
"	"	Thos. Keenan	200	4	2			"
"	"	Edwd. M'Kivett	240	7	5		11	"
"	"	Jno. Hodges	120	4			5	"
"	"	Jno. Eggeston	634	8	20		5	"
Bridgewater	Molong	Celia Alexander	40	2				"
"	"	Geo. Alexander	40	5				"
"	"	Levi Alexander	100	1				"
"	"	J. W. Williams	1,100	3	1	700		"
Boree Nore	Boree Nore	Thos. Canbritt		11	17			"
Baker's Swamp	Wellington	D. W. Austin	220	2	2	100		"
"	"	Jas. Austin	210	12	9	80	7	"
"	"	Hy. Austin	40	2				"
"	"	Edwd. Barnett	362	2	14		9	"
"	"	Maxwell Crockett	400	6				"
"	"	Wm. Barnett	60	1	3		8	"
"	"	Wm. Crockett	200	12	11		26	"
"	"	Jas. Cudden, senr.	340		8			"
"	"	Jas. Cudden, junr.	360	11	8		7	"
"	"	Wm. Cudden	130	6				"
"	"	Adam Cudden	90	1				"
"	"	Robt. Cudden	80	2				"
Burrendong	"	Wm. Cosgrove	40	6		30	4	"
"	"	Mary Duffield	536	7	13	600	6	"
Baker's Swamp	"	Edwd. Doran, senr.	140	5	2		1	"
"	"	Edwd. Doran, junr.	40	1				"
"	"	Elijah England	380	12	10		8	"
"	"	Sydney England	80	8	5		6	"
"	"	Wm. England	180	1				"
"	"	Fredk. England	180	1				"
"	"	Sydney England, junr.	180	4				"
"	"	A. F. Grieve	280	12	3	2	2	"
Burrendong	"	Jno. Gabel	158	9	6		8	"
Baker's Swamp	"	Richd. Horne	150	5	20	130	10	"
Burrendong	"	Jno. A. Herring	109	3	12	750	12	"
"	"	Wm. Inwood	310			120		"
Baker's Swamp	"	Thos. Ivery	140	4	11	1	7	"
Burrendong	"	Jas. M'Lachlin	90	2	6			"
Baker's Swamp	"	Edwd. Owen	270	14	2		6	"
"	"	Jas. Owen	240	7	4	6	7	"
Burrendong	"	Jno. Pye	24	1				"
"	"	F. M. Ritter	60	1				"
Baker's Swamp	"	F. K. Rhodes	345	6	5	100	12	"
Burrendong	"	Jno. Sloane	1,077	8	8	4,887	5	"
"	"	Saml. Sloane	564	2				"
"	"	Wm. Schons, senr.	1,306	10	30	1,000	7	"
Bell River	Molong	Wm. M. Smith	1,030	13	12	1,000	3	"
Baker's Swamp	Wellington	Jas. Spargo	320	10	11		9	"
"	"	Jas. Wright	480	1	7	190		"
Burrendong	"	Geo. Wylie	80	1				"
Baker's Swamp	"	W. J. Watts	40	1	3		4	"
"	"	Richd. Whalbone	274	6	6		20	"
Brymedra	Brymedra	Geo. Decos	140	4			4	"
Black Rock	Newree	Jno. Craig	10,000			10,000		"
Bangaroo	Bangaroo	Jno. Smyth	460	15	2	400	25	"
Brolgan	Parkes	Jno. Watkins	960	5	30	750	3	"
Bulgandramine	"	Dight & Mackay				8,000		"
Coffee Hill	Cargo	Patrick Fisher	500	3	1	490		"
Canowindra	Cowra	Chas. Baker	240	1			2	"
"	"	Isaac Baker	260	5	9	600	6	"
Coffee Hill	Cargo	M. Doherty	180	4				"
"	"	Chas. Reynolds	662	3	5	800		"
Cudal	Cudal	Jas. Gavin	230	6	5		12	"
"	"	— Schramme	200	10	3		2	"
Canaghter Creek	"	Jerh. Murphy	420	6	19	600	14	"
Cudal	Cudal	Jno. Carman	294	9	2	140	1	"
Coffee Hill	Cargo	M. O'Neill	120	4	6			"
"	"	Jno. Regan	180	4	21		1	"
Cudal	Cudal	E. Taylor, senr.	1,500	10	14	7	5	"
Conomodine	Cargo	G. Smee	90	2			2	"
Coffee Hill	"	Jas. Gough	160	12	5			"
Cudal	Cudal	Jas. Townsend	62	11	10		2	"
"	"	Hy. Lavers	40	2	7		2	"
"	"	Albert Gavin	300	2				"
"	"	L. Carman	300	9	5			"
"	"	W. Davis	149	4				"
"	"	R. F. Williams	300	8	4		1	"
"	"	E. Thornberry	171	8	6		2	"
"	"	S. Batton	250	1	14			"

APPENDIX 2—continued.

Name of Holding in alphabetical order.	Post Town of Holding.	Name of Occupier.	Acreage.	No of Horses.	No. of Cattle.	No. of Sheep.	No. of Pigs.	To whom returned.
Molong—continued.								
Cudal	Cudal	W. Starr	171	9	3			Police.
"	"	A. Starr	880	11	30			"
"	"	J. M'Gowin	640	3				"
"	"	G. W. Read	71	1				"
"	"	Chas. M'Lean	220	12	14		4	"
"	"	C. R. Barry	76	2				"
"	"	W. Carman	100	8	2		1	"
Cargo	Cargo	W. Jeafry	320	4	10		3	"
"	"	Edwd. Sharp	7	7	6		13	"
"	"	J. G. Churches	2,189	15	70	1,130	1	"
"	"	R. Fitzgerald	200	3			2	"
Curra Creek	Wellington	Robt. Butten	270	1	8			"
Cardington	"	Jno. M'Nevin	1,172	20	20	10,000	6	"
Curra Creek	"	Louisa Cook	600	4	11		15	"
Canoblas	Molong	D. Murphy	40	5	16		2	"
Cave Creek	"	Jno. Doolan	80	16	18	800		"
"	"	Joseph Beever	200	8	2		1	"
"	"	Jas. O'Hagan	50	2				"
"	"	Andrew Mallon	475	11	8		6	"
"	"	Geo. Astill	130	6	6		5	"
"	"	M. Mitchell	415	21	36		4	"
"	"	M. B. Mitchell	55	7				"
Cargo Road	Cargo	Daniel Press	342	14	18		7	"
Cave Creek	Boree Nore	P. M'Keon	120	5	12		2	"
Cudal	Cudal	Thos. Howell	120	6	7		12	"
"	"	W. J. Ashcroft	184	2				"
"	"	J. T. Ward	380	6	10		1	"
"	"	Robt. Gilchrist	220	2	2		1	"
"	"	Wm. Shean	83	9				"
Cumnock	Cumnock	J. Thornsbury	80	6				"
"	"	Jno. P. M'Cudden	884	12	12	800	2	"
Chilworth Farm	"	Joseph Wren	862	5		910		"
Cumnock	"	Mrs. E. Hillam	420	2	4		8	"
"	"	Saul. M'Cudden	260	5	2	95	1	"
"	"	Wm. Hillam	98	11	1			"
"	"	Jno. Robinson	1,960	4	60		12	"
"	"	W. Black	57	12	1			"
"	"	Chas. Keen	100	3				"
"	"	Jas. M'Cormack	270	11	8	10	9	"
Copper Hill	Molong	D. L. Dalzell	580	5	5	750	1	"
Cave Creek	"	M. J. Clancy	359	13	3			"
Cargo Road	Cargo	Jno. Attenborough	180	3	5		2	"
"	"	S. Brown	245	4	4		4	"
"	"	Robt. Scott	1,150	12	8	604	2	"
Cheeseman's Creek	Cheeseman's Creek	A. M'Donald	100	6				"
Cudal	Cudal	T & J. Thornborough	80	2				"
Clonella	"	Thos. Barton	410	12	44		5	"
Cranbury	Cranbury	Isaac Wren	473	12	6	84	5	"
Canowindra	Cowra	Hugh Hart	670	12				"
"	"	Louisa Hart	140	5	7	1,000	2	"
"	"	Thos. Hyburne	160	8	2		20	"
"	"	Jas. Ah You	15	3			2	"
"	"	Alex. Ferguson	1,551	9	2	2,000	2	"
Clarendon	Clarendon	Jno. Craven	640	7		20	5	"
Canowindra	Cowra	Jas. Dawes	90	1			7	"
"	"	Geo. Dawes	125	3				"
"	"	Jno. Boyd	3	4				"
"	"	G. D. Shirwin	5,000	10	47	9,750	9	"
Coffee Hill	Cargo	Neil Gallagher	272	6	26			"
"	"	Jno. Taylor	120	7	7		2	"
Cave Creek	Boree Nore	Jno. M'Cutchen	90	5	7		2	"
"	"	H. M'Cutchen	270	4			1	"
"	"	Jas. M'Cutchen	160	5	4			"
"	"	Jno. Sowden	100	4	7		3	"
"	"	Wm. M'Mahon	200	12	14		3	"
Coffee Hill	Cargo	Geo. Thurston	120	4	2		2	"
Cheeseman's Creek	Cheeseman's Creek	Luke Hughes	780	20	40		20	"
Chapman's Flat	Chapman's Flat	Robt. Miller	100	6	4	2	8	"
Cave Creek	Boree Nore	Jas. Edwards	230	4	7			"
Canoblas	Molong	Jas. Finncron	100	6				"
Cheeseman's Creek	Cheeseman's Creek	W. Farrell	250	6	2	93	3	"
Cargo	Cargo	Nicholas Curry	120	10	18	36	9	"
Canowindra	Cowra	Joseph Smith	400	10		20		"
Cherry Hill	Molong	C. H. Packham	506	19	31	132	4	"
Cudal	Cudal	Jno. Wilson	1	4			12	"
Cumnock	Cumnock	Jas. Mulhull	40	6	20			"
Cave Creek	Boree Nore	Jas. Livingston	340	2	8	1	1	"
"	"	F. Sullivan	306	5	21		2	"
Cumnock	Cumnock	Jno. Leary	1,400	12	20	1,500	7	"
"	"	W. H. Presly	83	3			9	"
"	"	Geo. Eggeston	120	4	12			"
Cardington	Molong	Thos. Jones	600	1				"
"	"	Elizabeth Loy	48	2			4	"
"	"	W. Grace	400	1				"
"	"	Jas. Manning	600	2				"
Cumnock	Cumnock	Jno. Fogarty, junr.	280	5	1		7	"
"	"	Geo. Hoppen	160	9	4		4	"
Cardington	Molong	Geo. Hayman	200	1				"

APPENDIX 2—continued.

Name of Holding in alphabetical order.	Post Town of Holding.	Name of Occupier.	Acreege.	No. of Horses.	No. of Cattle.	No. of Sheep	No. of Figs.	To whom returned
Molong—continued.								
Cardington	Molong	Jno. Dain	320	10	3	150	5	Police.
"	"	M. Quinn	50	6	4		1	"
Cave Creek	Boree Nore	Jno. M'Donald	1,596	10	20	1,500	2	"
"	"	A. M'Cutchin	276	5	6		3	"
Chapman's Flat	Chapman's Flat.	Jno. Miller	300	8	18	3	20	"
"	"	Jacob Mathews	660	10	15		30	"
Copper Hill	Molong	W. Whitton	40	1				"
Coffec Hill	Cargo	Jno. Norris	360	3	4	500		"
"	"	W. Kennedy	150	10	10		1	"
"	"	Jno. Coffec	120	4	15			"
Choeseeman's Creek	Cheeseenan's Creek.	Jno. Daly	120	8	4			"
Canoblas	Molong	Robt. Wilson	180	6	14			"
"	"	P. Finneran	80	4				"
"	"	Josh. Gasbach	260	14	20			"
"	"	Jno. Bryns	240	2	21		7	"
Coffee Hill	Cargo	S. Keunedy	60	6				"
"	"	Jno. M'Donald	100	7	5			"
Catumbal Farm	"	Jno. Munro	840	6	23			"
Canowindra	Canowindra	Timothy Kelly	800	2		1,000		"
"	"	Joseph Smith	400	10		20		"
Cudal	Cudal	Frank Tapp	440	9	1	340		"
Cooper's Flat	Warne	Jas. Lyons	2,930	6	2	2,000	5	"
Cooper's Creek	Ironbarks	Jno. Mostyn	612	6	4	400	3	"
Cumnock	Cumnock	Saml. M'Cudden	220	4	2	100	10	"
Cudal	Cudal	Wm. Owen	150	6	5		4	"
"	"	L. & H. M'Lean	500	20	12		2	"
"	"	Hy. Burton	640	12	2		1	"
Cumnock	Cumnock	E. Say	40	3			4	"
Canowindra	Cowra	Alex. M'Rae	640	12			3	"
Clonpct	"	Patrick Cronin	140	1	9			"
Canowindra	"	H. M'Kenzie	250	6				"
Canomadea	Cargo	Thos. Robinson	500	5	20		3	"
Cargo	"	Jas. Thompson	2	4				"
Canowindra	Cowra	Jno. Dickinson		6			1	"
"	"	Jno. Forrister	130	5			5	"
Cargo	Cargo	Jno. Davis	300	3			2	"
"	"	Chas. Hendrey	200	10	28		11	"
"	"	Jeremiah Hartigan	100	10	8			"
Cudal	Cudal	J. W. Kinghorne		4				"
Carredgery	Parkes	Balcomb Bros.	3,017	20	50	13,000		"
Curra, Bulgandramine	"	S. E. Close	1,320	9	110	3,100	7	"
Coobang	"	Horsley & Cox	3,010	12	13	14,000	1	"
Dimgion Creek	"	Robt. Parkes	678	8	24	40	3	"
Dandaloo	Dandaloo	Geo. Gordon	330	10		4,000		"
Dakley, Cranbury	Cudal	Dorothy Martin	640	6	4		2	"
Dulladerry Creek	"	Wm. Rutledge	40	2				"
Davey's Plains	"	G. E. Tapp	120	11				"
Dunsler Waterhole	Dunlop	J. W. W. Barr	40	2				"
Doughboy Creek	Molong	Jas. Mullall	400	5	23		2	"
"	"	W. Tilling	140	4			3	"
"	"	R. Shrimpton	160	8	1		13	"
Duladery	"	Jas. Conley	30,000	6	3	34		"
Dilga	Dilga	Geo. Millington	800	3		200		"
Doughboy Creek	Molong	Thos. Larvin	160	3			3	"
"	"	Chas. Vincent	1,387	13		700	1	"
Dundoo	"	Mathew Dwyer	330	4	2	440	10	"
Dulladerry	Meranburn	H. C. Wall	18,548	15	20	5,440		"
Davey's Plains	Cudal	Simeon Tobin		6	3	34		"
Dilga	Dilga	Rosanna Blundca	340	6	12	70	7	"
Dripstone Springs	Molong	D. Dengate	1,473	12		1,000		"
Dark Corner	"	H. & W. R. Thornberry	171	11			5	"
Davey's Plains	Cudal	T. Cashel	334	4	13	310		Wellington.
Dripstone	Wellington	Geo. Neville	421	12	4 2		9	Molong.
Darnley Farm	Molong	Mrs. J. Archer	100	3	14		3	"
Eugowra	Eugowra	Catherine O'Neil	490	10	24	10	1	"
Edinburg	Toogong	Peter O'Neil	320	1				"
"	"	Daniel O'Neil	100	3	20	10	1	"
Eugonia	Murga	D. Chester	504	11	19		12	"
"	"	P. Agostinelli	103	7	8			"
"	"	Jno. Agostinelli	640	12	18	1,042	23	"
"	"	Michael Costello	640	6	24			"
"	"	Jno. Stibbar	84	3	3		5	"
Eugowra Creek	Eugowra	Eugene Leader	188	10	11		10	"
"	"	Ed. Herbert	810	14	16		10	"
"	"	Wm. Hoswell	228	7	2		10	"
"	"	Hy. Little	282	5	6	34	8	"
"	"	P. Dilton	411	10	20		14	"
"	"	Owen Shine	180	5	4		17	"
"	"	Ann Marsh	409	9	30		30	"
"	"	T. Threlfall	180	4	3			"
"	"	M. Kearney	640	3	32			"
"	"	Jas. Woodgate	187	5	4		1	"
"	"	W. B. Tyler	200	6	10		4	"
Entrimba	Cumnock	T. Barker	200	8	10	296	8	"
Elm Grove	Cudal	C. Schranimo	200	10	3		2	"
Eaglehawk	"	Jno. Ambrose	330		12			"
Finch's Flat	Booney	C. Williamson	1,300	13	3	300	10	"

APPENDIX 2—continued.

Name of Holding in alphabetical order.	Post Town of Holding.	Name of Occupier.	Acres.	No. of Horses.	No. of Cattle.	No. of Sheep.	No. of Pigs.	To whom returned.
Molong—continued.								
Fairfield	Barragon	B. & P. Mallon	1,200	18	60		7	Molong,
Forbes Road	Cowra	A. M'Rea	610	12			3	"
"	"	Hugh M'Kenzie	250	6				"
Four-mile Creek	Four-mile Creek.	Hy. Wallace	406	2		480		"
"	"	Jno. Courts	500	12	12	1,100	4	"
"	"	Jno. Richards	700	2		2,500		"
"	"	E. Wallace	220	4	15			"
Glen Brook	Toogong	J. L. S. Murray	640	7	32		2	"
Garra Creek	Molong	C. Barrett	400	7	19		2	"
"	"	Jas. Barrett	240	3	13			"
Gregra	Meranburn	H. P. Miller	360	25	9		3	"
Garra	Molong	E. Winders	400	26	11		2	"
Gum Flat	Cargo	Hy. Miles	5	5			4	"
"	"	J. Middleton	340	13	25		13	"
Gilmore Paddock	Molong	J. M'Gruder	250	10	10	400	50	"
Guano Hill	"	Pat. Dunn	300	8	2		6	"
"	"	M. Dunn	276	9	6	113		"
Ghecwong	"	A. G. Paterson	1,490	5	2	1,510	3	"
Glen Grove	Meranburn	W. M'Lachlan	320	6	18		4	"
Gum Flat	Cargo	M. Halliman	71	3	20		9	"
Gregra	Gregra	Robt. Colter	165	7	5		2	"
"	"	John M'Hardle	150	6	9		3	"
"	"	Elizabeth Thomas	100	6	2		2	"
"	"	Wm. Allen	180	6	12		4	"
Gavill	Molong	J. F. Wynne	1,040	14	30	700	7	"
Gravley's Hill	"	Hy. Ward	125	5	2		10	"
Goolagong	Goolagong	Robt. Hurley	500	7		550	8	"
Ghartonbury	Canowindra	Louisa Hart	1,000	20	12	1,400	6	"
Guano	Molong	Jno. Curtis	100	4				"
Godfrey's Flat	Cudal	Jas. O'Brien	640	10	24	10	4	"
Garra	Molong	Jno. Rubie, junr.	336	8	3	120	8	"
"	"	Jno. Rubie, senr.	640	15	35		9	"
Green Dale	Boomey	Jno. Williamson	800	14	2	700	20	"
Gamboola	Molong	Jno. Smith	18,000	19	330	11,200		"
"	"	W. A. Smith	500	6		3,940	3	"
Garryowen	Boomey	P. Quirk	400	6		700	9	"
Gregra	Gregra	P. Gairrelli	100	4			1	"
German's Hill	German's Hill	Jas. Beirne	50	3	2			"
"	"	M. Lawson	60	3	6			"
Grosboro Ridge	Canoblas	Jas. Finneran	100	4				"
"	"	Jno. Finneran	589	15	13			"
Goodridge	Goodridge	War Ting	4	2				"
"	"	W. D. Gibson	9	7	13	52	3	"
Gumble Creek	Gumble	Jno. Brown	80	3			1	"
Garra	Garra	Thos. Stains	286	1			1	"
"	"	T. Spence	80	3	6		4	Police]
"	"	Albert Baker	590	10	19	250	2	"
"	"	Christina Reed	190	4	1		2	"
"	"	Chas. Glasson	300	6	25		8	"
"	"	Hy. T. Purcell	380	5		200		"
Gumble	Gumble	W. C. Townsend	100	5				"
Garra	Garra	Isaac Stains	210	9			2	"
"	"	W. Flecting	200	10	8		11	"
"	"	A. Bennett	214	7			4	"
"	"	W. Hagger	100	1				"
Gumble	Gumble	Jas. Wakefield	220	6	4		2	"
Garra	Garra	Jno. Curtis	100	5				"
"	"	Jas. Beard	150	4	7		2	"
"	"	Rd. Frogley	450	14	57		9	"
Grail Creek	"	Jas. M'Donald	300	6	5		23	"
Garra	"	P. R. Rubie	97	3	4		4	"
Gumble	Gumble	Hy. H. Rubie	490	4	4			"
"	"	Geo. Brown	40	2			2	"
"	"	T. J. Bennett	80	3	2		4	"
"	"	Isaac Wakefield	50	2	3			"
Garra	Garra	Hy. Wakefield	80	4			2	"
"	"	Jno. Frogley	550	15	18		5	"
Gregra	Gregra	A. Goodman	180	5			3	"
Goodagery Creek	Obloy	C. G. Grant	640	8	8		2	"
Gregra	Gregra	Jno. C. Wren	100	7				"
Gregra	"	Isaac Whitley	210	5	5		7	"
"	"	John Whitley	200	3	3		2	"
"	"	A. Goodman	190	7				"
"	"	Job. Boardman	600	7	16		6	"
"	"	Horace Roberts	140	2	8		3	"
"	"	James Roberts	40	1			2	"
"	"	C. H. Packham	506	19	30	300	4	"
"	"	Richd. Bradley	590	11	8	400		"
"	"	James Higgins	200	7	2		5	"
"	"	J. M. Ardel	150	5	9		3	"
"	"	Edwin Bruce	596	8	10	1,000	8	"
Gum Flat	Cudal	T. Mackey	60	3	23		6	"
"	"	Chas. Hendrey	200	10	28		11	"
"	"	Jeremiah Martigan	100	9	8			"
"	"	N. Curry	120	10	18	36	9	"
"	"	Fredk. Haswell	50	4				"
"	"	W. Mackey	140	2			1	"
Galvina Creek	"	H. Archer	100	3	14		3	"

APPENDIX 2—continued.

Name of Holding in alphabetical order.	Post Town of Holding.	Name of Occupier.	Acreage.	No. of Horses.	No. of Cattle.	No. of Sheep.	No. of Pigs.	To whom returned.
Molong—continued.								
Gum Creek	Cowra	Wm. Jones	365	5	4		1	Police.
"	"	Chas. Gillispie	500	2	6			"
"	"	Howard Cook	640	7		600	15	"
Gregra	Gregra	Saml. Clarke	600	13	18			"
Gum Ridge	Cargo	James Morris	300	6	20		2	"
Googadery	Obley	Mrs. S. Gardner	100	1	6		2	"
"	"	Joseph Gardner	80	3				"
"	"	Daniel Gardner	210	7				"
"	"	Thos. Barter	640	8	10	295	8	"
Gordon	Goodrich	T. Miller	370	18		470	5	"
"	"	D. Johnston	380	12	20	2	5	"
Grant's Woolshed	Garra	Geo. Brown	200	5		11	4	"
Goimbla	Engowra	C. Williamson	100	4	14		2	"
Genanigie	Parkes	Bloomfield & Lamb	600	22	15	22,200		"
Garra	Garra	Jno. Johnston	640	13	27		6	"
Garryowen	Boomey	M. Quirk	600	7	2	495		"
Goff's Oak Farm	Canowindra	Jas. Marshall	640	8	5		2	"
Gumble Run	Garra	J. Wakefield	40	24	4		2	"
Grake Farm	Cargo	Jno. Davidson	340	11	2	400	10	"
Green Hollow		A. Baker	580	10	18	150	2	"
Garra	Garra	G. Reid	190	4	1		2	"
"	"	Geo. Sutton, senr.	40	2			4	"
Gumble	Gumble	Andrew Delany	640	2	2	20	8	"
"	"	Alex. L. Delany	200	2				"
"	"	V. F. Delany	190	2				"
"	"	John J. Delany	640	10				"
"	"	John Delany	6,735	3		2,762		"
Grail Creek		Amos Kefford	175	10	12	160	15	"
Goonoo	Obley	W. Shaw	70	3	3			"
Goodwood	"	W. T. Job	166	1				"
Galdre	"	W. Silk	320	10	4		17	"
Goonoo	"	Hy. Shaw, sear.	330	10	10	200	10	"
Goodwood	"	W. Job	1,120			900	22	"
Goonoo Station	"	Saml. Taylor	3,400	13	6	8,320	8	"
" Hill	"	Thos. Young	313	5	3	8		"
German Hill	German Hill	E. Hoolahan	540	8	25		6	"
"	"	Jno. Britt	280	4	28		3	"
Gap Creeek	Cargo	Peter Murray	190	3	20		8	"
"	"	Patrick Norris	95	1				"
Gregra	Gregra	Richd. Cole	120	1				"
"	"	Richd. Raach	290	4	4	140		"
"	"	Thos. Sharpless	306	8	12		4	"
"	"	W. Cole	220	2			3	"
"	"	Mary Ward	130	5	2		10	"
"	"	Hy. Cassell	50	1	1			"
"	"	Thos. Cassell	40	2			2	"
Goimbla	Murga	J. L. M'Lachlan	1,660	19	68	4,016	12	"
Gum Flat	Cudal	M. Halliman	71	3	20		9	"
"	"	Hy. Hurkitt	600	15			4	"
Hyde Park	Canowindra	Geo. Dawes	125	3				"
Horseshoe Bend	Goolagong	M. & M. Melliday	1,300	4	115			"
Hill Farm	Molong	W. C. Langdon	200	4	1	79	10	"
Horton Mount	Wellington	F. Horton	514	2	1	44		"
Hanover's Creek	"	Jas. Thunter	41	5			9	"
"	"	Catherine Cameron	85				12	"
Hyandra	Obley	J. W. Dawson	40	2			2	"
Happy Valley	Molong	Jno. Williams	950	3	1	700		"
Ironbarks	Ironbarks	W. Williams	4	3				"
"	"	Theodore Thompson	180	4		3,400		"
"	"	S. Y. Smedley	2	2				"
"	"	E. W. Starr	650	4	15	624	4	"
"	"	Jno. Smith	4	2	2		2	"
"	"	Jno. Regan	40	8			7	"
"	"	Simeon Rivers	2	1				"
"	"	Arthur Rivers	3	3	6		12	"
"	"	Joseph Ramsey	4	2				"
"	"	J. P. Phillipot	320	4	12	4		"
"	"	T. F. Peacock	160	2		300		"
"	"	R. M'Dowell	221	3	3	120		"
"	"	John Wills	160	3				"
"	"	Annie Mitchell	80	3				"
"	"	Chas. Wills	180	3	2	120	3	"
"	"	Pat. Marning	340	6	16	1,300	15	"
"	"	J. H. Medway	2		8		3	"
"	"	Catherine Hanley	3,000	4	10	2,500	6	"
"	"	Jno. Inwood	250	6	11		6	"
"	"	Jas. Lyons	934	6	1	2,000	4	"
"	"	Hy. Grimes	100	2		100	6	"
"	"	J. Harrington	82	4			11	"
"	"	Jno. Hansford	450	9	20	100	25	"
"	"	Jas. Hyland	740	7	6			"
"	"	T. Dickerson	2	5	5		4	"
"	"	Hy. Dorer	2	2	2		4	"
"	"	Jno. Driscoll	270	1			1	"
"	"	Jno. Edwards	100	4	2	50		"
"	"	Jas. Fleming	120	2	6	505	10	"
"	"	W. Cox	120	5	7		2	"
"	"	David Coaxford	2	2				"

APPENDIX 2—continued.

Name of Holding in alphabetical order.	Post Town of Holding.	Name of Occupier.	Acreage.	No. of Horses.	No. of Cattle.	No. of Sheep.	No. of Pigs.	To whom returned.
Molong—continued.								
Ironbarks	Ironbarks	Joel Coaxford	2	6	2		5	Police.
"	"	M. Brady	480	1				"
"	"	C. Brady	6,650	6	8	6,000	2	"
"	"	R. Brady	40	1				"
"	"	R. Hubbard	8,100	5	4	2,800	14	"
Ingle Dale	"	W. G. Davis	640	7	14		2	"
Jew's Creek	Jew's Creek	E. Watkins, senr.	40	2	1			"
"	"	E. Watkins, junr.	54	4				"
Jumper's Creek	Jumper's Hill	Jas. Boaden	420	2	7		3	"
"	"	D. O'Neill	500	12	31		4	"
"	"	Jas. Boaden, senr.	2,800	9	9	1,123	10	"
"	"	Israel Woodgate	400	4	8		5	"
"	"	D. Cameroy	530	5		450		"
Jaldry	"	E. Herbert	819	14	16		10	"
Junction Farm	Eugowra	W. Kite	11,240	67	65	9,774	5	"
Kite's Swamp	Molong	W. Petrie	120	1				"
Killinbotta	"	Jer. Murphy	620	10	10	800	5	"
Kanangle Creek	"	Baxter & Allen	320	4		29	22	"
Kikidoo	"	J. Westcott	354	4	5		14	"
Kadine	Parkes	G. E. Coir	640	1			2	"
Little River	Molong	Burgess Bros.	310	6		20	3	"
Lord's Gap	"	W. Tregaskis	30	4	6		2	"
Little River	"	M. Maddon	120	5	4			"
Livingstone Hill	"	R. Ross	50	1			2	"
Lord's Gap	"	Peter Murphy	140	1	6		6	"
"	"	Charlotte Pickford	300	5	18			"
Loombah Creek	Yullundry	Irbine Bros.	2,800	25	200		6	"
Lowery	Toogong	A. J. Traves	640	1				"
Lockwood	Cowra	W. H. Traves	580	2	6	350		"
"	"	Jno. Smith	300	15	2	400	25	"
Lachlan River	Canowindra	Jas. Marsh	1,775	40	170		12	"
"	"	F. P. Steele	380	10	20	14	9	"
"	"	Hy. Scott	640			475		"
"	"	Norah Melhiday	1,400	4	170		4	"
Long Hollow	Cowra	Jno. Forrester	130	5			5	"
Lawson's Gully	"	Z. Chislett	150	3	3		13	"
Larrara	Molong	J. Norris	320	3	8		7	"
Laras Lake	"	Jas. Lees	44,000	60	80	28,000	8	"
Loombah	Yullundry	G. Bruce	25,000	15	50	10,000	10	"
Little River	Molong	J. Barber	150	6	13	150	20	"
Limestone Valley	Parkes	R. Cassidy	500	14	8		2	"
Little Dutton	"	R. Sutton	40	2			2	"
Liscray Farm	Cumnock	Jno. Fogarty	307	10	14	100	13	"
Lewis Mount	Canowindra	E. Jordan	132	2	3		3	"
Loombah	Yullundry	Jno. Wykes	1,840	7	8	450	12	"
"	"	G. B. Wykes	250	4	4			"
"	"	Alfd. Morris	340	5	9		16	"
Lindum	Molong	R. Bradley	580	12	7	400	4	"
Love Grove	Toogong	E. Mulligan	147	7	10		14	"
Limestone Plains	Parkes	J. W. Palmer	3,340	10	5	1,200	5	"
Loombah	Yullundry	James Wykes	400	4	3		9	"
Limestone Plains	Parkes	C. Sullivan	200	3				"
"	"	J. Venables	340	5		500	4	"
Molong	Molong	W. H. Cousins	960	12	2	1,300	5	"
"	"	E. C. Cousins	7,560	18	120	5,000	10	"
"	"	Margaret Day	48	4	3	1		"
"	"	C. G. Grant	640	8	8		2	"
"	"	H. Horton	2,000	8	2	1,800		"
"	"	Jas. Hill	180	6	11		1	"
"	"	Pat. Owens	792	12	2	300	2	"
"	"	Jas. Martin	164	1				"
"	"	Geo. Garlick	1	2				"
Manildra	Meranburn	M. Donnell	238	5	14		3	"
"	"	W. Williams	660	13	15		3	"
"	"	C. Hunt	340	13	12		10	"
Meranburn	"	Geo. Peck	240	7	16		8	"
Mandagery Creek	"	N. Carney	520	4	8			"
"	"	R. J. Windred	320	2	6		1	"
"	"	H. Ashcroft, senr.	1,011	13		1,054	5	"
"	"	H. Ashcroft, junr.	456	6	14		6	"
Molong	Molong	Jno. Black	300	19	2			"
"	"	C. Stockwell	338	5	30		3	"
"	"	G. Burgess	2	1				"
"	"	G. Hasmer	329	2				"
"	"	Jas. Haslem	1,725	36	64		2	"
"	"	J. Quinn	2	8	23			"
"	"	A. Blunden	22	8	23		1	"
Mount Anbry	Balderagery	Jas. Aubury	2,840	7	4	980	4	"
Malaki Hill	Cudal	T. Seale	400	10	16		3	"
Manildra	Manildra	R. Jaye	2	1				"
Molong	Molong	Phillips Bros.	25	7	6		2	"
"	"	T. White	30	2	10		2	"
"	"	Jas. Bowler	30	18	7	10	10	"
"	"	Geo. Packham	9	1	1		2	"
"	"	Jno. Haeking	57	2			1	"
"	"	Jas. Scott	2	4				"
"	"	J. S. Taylor	3	3	3		2	"

APPENDIX 2—continued.

Name of Holding in alphabetical order.	Post Town of Holding.	Name of Occupier.	Acres.	No. of Horses.	No. of Cattle.	No. of Sheep.	No. of Pigs.	To whom returned.
Molong—continued.								
Molong	Molong	W. J. Windred	13	3	2		1	Police.
"	"	W. Gadd	6		2		1	"
"	"	Joseph White	3	12	2		5	"
"	"	T. George	4	3				"
Mikidoe		Baxter & Allen	320	4		29	32	"
Manildra Creek	Meranburn	Rd. Townsend	200	9	6		4	"
"	"	Hy. Townsend	250	7	10		2	"
"	"	Arthur Townsend	380	13				"
Mount Creek	Canoblas	W. O'Brien	40	1				"
Mousehole Creek	Molong	P. Ryan	500	6	15		10	"
Manildra	Meranburn	A. Kerr	80		9		2	"
"	"	Jno. Peck	150	7	4		8	"
"	"	A. T. White	140	3		1	4	"
Myring Creek		R. P. King	490	9	11			"
Mogong	Cudal	Edwd. Evans	420	5				"
M'Kay's Creek		C. Williams	140	2	3		5	"
Muckerawa	Ironbarks	Duncan Frazer	330	1				"
Manildra	Manildra	Miller & Sons	4,000	10	8	3,000	7	"
Mornburn Creek	"	W. H. Cockran	600		3		5	"
Mandagery Creek	Toogong	M. Timrerty	80	3			3	"
Macquarie Fields	Murga	H. Nash	640	20				"
Mount Pleasant	Cudal	Jas. Kieys		2	9			"
"	Bumberry	D. M. Logan	11,000	5	6	4,070	3	"
Molong Creek	Molong	Wm. Robinson	360	8	12	52	3	"
Mumbil	Newrae	W. Verner	11,800	6	12	900	4	"
Mogong	Cudal	J. E. Evans	420	5			1	"
Mogong Run	"	Jno. Cahill	160	8		60	3	"
Molong Corner	Molong	J. Lynch	4	1				"
Maryland	Wellington	T. Quirk	913			478		"
Muddy Creek	Molong	M. Sloane	120	1		260	7	"
Meranburn	Manildra	Jno. Maddison	420	1	16		4	"
Manildra Farm	"	Christian Miller	1,009	20	9	450		"
Meranburn	"	W. Williams	610	13	15		3	"
Molong	Molong	J. H. Nisbett	5	1				"
"	"	G. H. Tempest		2				"
Macquarie Fields	Wellington	Caleb Nash	1,280	25		600		"
Myangle Valley		H. T. Sharp	239	10	4		6	"
Mogong	Cudal	Ed. Coady	92	10	40	5,000	30	"
"	"	Jno. Toohy	640	11	14	350	3	"
Mandagery	Mandagery	G. Cochrane	12,000	6	7	4,500	4	"
Mogong	Cudal	P. Tushby	120	6			5	"
"	"	T. C. Stevens	417	6	4		5	"
May Villa	Molong	Mary Ann White	850	8	7	550	5	"
Molong Creek	"	Wm. Robinson	320	8	12	54	3	"
"	"	P. Bergin	47	2				"
Mount Pleasant	Nanima	Jno. Livermore	527	15	13		7	"
Mandagery	Mandagery	Roger Sheehay	40	2	6			"
"	"	M. Gannon	120	5			2	"
"	"	W. M'Lachlan	320	6	18		4	"
"	"	W. R. Murray	320	12	3		3	"
"	"	C. Mathisson	190	22	20			"
Murga	Murga	C. Fuller	105	10	7		1	"
"	"	Jas. Glazier, senr.	1,000	55	45		3	"
"	"	H. Green	290	3	14		4	"
Mourne Cross	"	Jas. Boatwright	500	5	2	400	2	"
Mandagery	Mandagery	H. D. Stephens	900	6	2		3	"
Mogong	Cudal	Hy. Angus	120	8		440	2	"
Manildra	Manildra	Isaac Mostyn	80	4	11		4	"
"	"	J. A. Liscomb	120	7				"
"	"	D. Malone	320	7	6		5	"
"	"	J. Ginsela	225	5	15		10	"
"	"	Geo. Dacoo	145	4			4	"
Mandagery	Mandagery	W. Cochrane	1,140	9	4		5	"
Manildra	Manildra	Peter Davis	310	12	5		15	"
Mandagery	Mandagery	E. Manchester	320	4	4		2	"
Merantarn	"	Jno. Williams	90	7			9	"
Manildra	Manildra	R. J. Gosper	1,180	20	15	780	7	"
Murga	Murga	Sarah Connors	40	2				"
Mandagery Creek	Mandagery	Jno. Kinsella	100	5	6			"
Manildra	Manildra	D. M'James	40	1	8			"
"	"	H. G. Hanks	20	3				"
Myangle Creek	Cumnaock	D. O'Brien	496	7	17			"
"	"	Jas. O'Brien	598	10	20		10	"
Manildra Creek	Manildra	H. Tanner	40	3				"
"	"	C. Gosper	120	3	8	150	4	"
"	"	G. A. Gosper	360	8		230	3	"
"	"	Jas. Priest	200	4				"
"	"	W. H. Sharkey	240	1				"
"	"	M. Sharkey	140	3	2	200	3	"
"	"	H. J. Townsend	100	6				"
"	"	R. Giffard	300	3	5			"
"	"	C. Bloomfield	453	4	26		26	"
"	"	C. Miller	1,009	20	11	450	13	"
Mihosa Gap Creek	"	Jas. Kelly	640	6	6		2	"
Myangle Creek	Cumnaock	Jno. O'Donoghue	422	3			3	"
"	"	Joseph Egan	540	1	3		4	"
Mount Pleasant	Cudal	Jas. Aubury	920	8	7	980	6	"
Middle Arm Creek	"	Jas. Kearney	40	2			12	"

APPENDIX 2—continued.

Name of Holding in alphabetical order.	Post Town of Holding.	Name of Occupier.	Acreage.	No of Horses.	No of Cattle.	No. of Sheep.	No. of Pigs.	To whom returned.
Molong—continued.								
Mount Lambie ..	Canowindra ..	Jno. Jeffry ..	40	2	Polico.
"	"	Jno. West ..	100	4	19	"
Mousehole Creek ..	Molong ..	Mary Carbyan ..	90	2	..	6	8	"
"	"	H. Barradell ..	450	8	4	260	2	"
Manildra ..	Manildra ..	Jas. Mulligan ..	200	1	"
"	"	Dennis Toohey ..	2	2	4	"
"	"	Edw. Pike ..	2	1	4	"
Myrangle Creek ..	Cumnock ..	D. Byrns ..	120	5	3	..	8	"
"	"	P. Byrns ..	40	2	"
Manildra Creek ..	"	H. Mareton ..	140	5	..	700	..	"
"	"	Alfred Ezzy ..	140	6	1	..	9	"
"	"	F. H. Wenbon ..	290	8	8	..	5	"
Molong ..	Molong ..	Jno. M'Groder ..	151	10	10	400	50	"
"	"	H. S. M. Betts ..	6,830	10	11	5,000	7	"
"	"	E. G. Finch ..	93	9	"
"	"	M. Shook ..	4	4	"
"	"	Joseph Morris ..	2	1	5	..	2	"
"	"	John Robards ..	2	2	3	..	4	"
"	"	Sydney Bennett ..	360	6	2	..	1	"
"	"	Joseph Smith ..	1	1	4	"
"	"	T. G. Harris ..	63	11	23	..	5	"
"	"	H. Packham ..	250	12	23	..	3	"
"	"	Jno. M'Farlane ..	120	6	15	"
"	"	M. Downey ..	1	5	"
"	"	F. Neville ..	15	3	2	"
"	"	Richd. Starr ..	1	5	"
"	"	H. J. Place ..	4	2	1	"
"	"	Mrs. Simpson ..	2	..	6	"
Manildra Creek ..	Manildra Creek ..	Mrs. Dein ..	130	7	1	..	3	"
"	"	Jas. Gosper ..	380	5	2	..	5	"
"	"	C. A. Miller ..	1,080	9	4	1,400	5	"
"	"	Jno. Dein ..	140	4	7	..	4	"
Manildra ..	Manildra ..	Jacob Miller ..	780	1	4	1,600	2	"
Molong ..	Molong ..	Caleb Parker ..	2	3	"
"	"	A. Ross ..	59	2	"
Mousehole Creek ..	"	W. Lidster ..	40	1	"
"	"	Joseph Lidster ..	1,280	13	24	800	4	"
Molong ..	"	J. Alexander ..	150	4	5	..	3	"
"	"	Jno. Weeks ..	250	3	5	100	5	"
Manildra ..	Manildra ..	Martin Slogget ..	640	3	5	"
Mungery ..	Bulgandramine ..	Strahorn Bros. ..	3,582	20	15	18,000	..	"
Newrea ..	Newrea ..	Reuben Watts ..	175	2	2	"
"	"	Sir E. Verner ..	11,915	5	7	900	12	"
"	"	Andrew Tinte ..	420	10	12	..	10	"
"	"	C. W. Ashe ..	2,294	12	12	592	8	"
"	"	A. Bell ..	140	1	7	..	14	"
"	"	Jno. Brien ..	2,032	14	18	6,000	6	"
"	"	J. A. Brien ..	597	300	..	"
"	"	W. Burnett ..	80	5	30	"
"	"	Jas. Breeze ..	465	16	8	..	3	"
"	"	P. Curtis ..	640	1	..	100	..	"
"	"	Thos. Claire ..	25	3	2	"
"	"	Jas. Dutton ..	80	6	6	"
"	"	Ferguson Bros. ..	1,198	20	100	2,500	40	"
"	"	Jno. Gavin ..	160	2	"
"	"	F. Gosper ..	40	10	16	..	2	"
Nandellyan Heights ..	Molong ..	Claude Smith ..	9,458	17	50	7,350	1	"
Nubrygyn ..	Ironbarks ..	E. Thompson ..	1,100	8	6	800	5	"
Narroogal ..	Wellington ..	E. A. Smith ..	10,000	30	250	10,000	6	"
Nubrygyn ..	Warne ..	Mrs. C. Brazier ..	2,000	10	40	2,500	50	"
New Line ..	Maudagery ..	P. Toohey ..	120	6	2	"
Norfolk Farm ..	Molong ..	S. Grimson ..	360	12	9	..	8	"
New Station ..	"	Saml. Arrow ..	240	5	6	300	9	"
"	"	Wm. Arrow ..	240	5	5	..	12	"
Norah Creek ..	Norah Creek ..	Jno. Ryan ..	120	3	8	..	2	"
"	"	W. Downey ..	375	3	..	300	..	"
"	"	H. Walker ..	40	7	2	"
"	"	C. Bawhay ..	171	5	3	..	2	"
"	"	Jno. Smith ..	120	4	"
Native Dog Creek ..	Molong ..	Mrs. L. Bradford ..	40	3	..	3	..	"
Norwich ..	"	Hy. Sherringham ..	1,153	23	28	1,500	16	"
Norah Creek ..	"	Geo. Bloomfield ..	640	1	"
Native Dog Creek ..	"	Jas. Lyons ..	100	2	8	"
Norah Creek ..	"	Malcolm Angus ..	640	10	20	..	4	"
"	"	A. Beauchamp ..	160	6	11	40	4	"
Native Dog Creek ..	"	Angus M'Lean ..	400	3	20	"
"	"	Wm. Rutter ..	580	10	15	..	1	"
"	"	Jno. Cahill ..	160	8	..	60	3	"
Nally ..	Eugowra ..	R. Kinnison ..	276	8	10	200	2	"
Nanima Road ..	"	P. Sharkey ..	260	8	20	..	20	"
Nyrang Creek ..	Nyrang ..	W. Adams ..	500	6	4	150	10	"
"	"	James Hay ..	220	3	6	"
Nanima ..	Cowra ..	Fauning Bros. ..	36,674	12	24	10,214	..	"
Nyrang Creek ..	Nyrang ..	Jas. Williamson ..	124	8	14	..	8	"
"	"	Jno. Small ..	100	3	6	"
"	"	T. Williamson ..	160	2	"
"	"	Adam Tulford ..	200	4	1	..	4	"
"	"	Jno. Ginty ..	770	20	21	700	15	"

APPENDIX 2—continued.

Name of Holding in alphabetical order.	Post Town of Holding.	Name of Occupier.	Acres.	No. of Horses.	No. of Cattle.	No. of Sheep.	No. of Pigs.	To whom returned.
Molong—continued.								
Nyrang Creek	Nyrang	C. Hurkett	960	15	20	906	6	Police.
"	"	Joseph Jones	420	12	26	230	6	"
Nanimy	Cargo	M. Teefy	320	4	10		3	"
Norah Creek	Molong	Jno. M'Farlane		6	15			"
Newrea	Newrea	Geo. Haverson	100	1			2	"
"	"	T. Haverson	140	3			11	"
"	"	Jno. Kerrin	113	2			7	"
"	"	W. M'Mullen	40	3			6	"
"	"	W. Miles	450	3				"
"	"	Jno. M'Mullen	80	2	6		6	"
"	"	W. Malkoer	90	3	6		4	"
"	"	Jas. O'Donnell	30	6	2		3	"
"	"	Pat. O'Hare	260	2				"
"	"	Isaac Brown	50	3				"
"	"	Jno. Burrows	40	2				"
"	"	R. Burrows	120	5	1	13	6	"
"	"	Urban J. Board	40	3				"
Nursling Farm	Molong	Hy. Fard	292	14	6	305	4	"
Oakey Creek	Cudal	M. Mealey	160	6	6		3	"
"	"	Jas. Higgins	730	8	14		6	"
"	"	Alexander Bros.	100	7	6		3	"
Obley	Obley	Wm. Cavanagh	132	6	15		9	"
Obella	"	Hunt Bros.	2,421	22	23	4,000	1	"
Oakey Creek	Cudal	T. Kelley	240	4		1,000		"
"	"	Thos. Seale	430	10	15		3	"
"	"	J. H. Glasson	344	8	6			"
"	"	M. O'Neally	160	6	6		3	"
"	"	C. Vincent	640	12		680		"
"	"	S. Thornberry	391	20	4		6	"
"	"	R. Roberts	300	10	1			"
"	"	John Thornberry	250	5		350	4	"
"	"	H. Burton	640	12	2		1	"
"	"	W. R. Thornberry	171	11			5	"
"	"	Mary Larman	360	15	40		10	"
"	"	G. Frecklington	488	12	35		8	"
"	"	J. Hogarty	238	3	4		4	"
"	"	John Kearney	690	25	13	1,000	6	"
"	"	C. Carman	510	17	2	240	1	"
"	"	G. Tapp	120	11				"
Onestoad	"	M. Colreavy	580	7	53			"
Oakley	Murga	David Archer		2		1,200		"
Paling Yards	Ironbarks	Jas. Norris	120	1	4			"
"	"	W. Bolas	200	5	10		3	"
Poplar Grove	Molong	W. Woodbank	90	8	12		3	"
Paling Yards	Ironbarks	Jas. Norris, senr.	174	3	15		3	"
"	"	P. Lackery	80	1			2	"
"	"	Hy. Newton	320	6	11		2	"
"	"	C. Newton	90	8	1		4	"
Parkes Road	Parkes	Geo. Cassell	140	2	1		2	"
Peabody	Molong	Jno. Burns	208	5	10		5	"
"	"	Sampson Moss	180	4	8			"
"	"	Peter Gill	140	6	6		8	"
Pine Ridge	"	Jno. Bales	160	15	20		3	"
Paling Yards	Ironbarks	W. Evers	160	4	8		3	"
Peabody	Molong	Jas. Callins	80	3	6			"
"	"	Edwin Wicker	80	1				"
"	"	Jno. Woodbank	200	4	6			"
Paling Yards	Ironbarks	C. Newton, senr.	230	20	20		4	"
Pine Lodge	Molong	H. D. Stevens	900	6	2		3	"
Pine Hill Farm	"	R. J. Windred	320	2	6		1	"
Palestine Farm	"	Ellen M'Ardle	40	4	10			"
Paling Yards Creek	Cargo	Catherine Bales	300	16	20		2	"
Pine Valley	Goolagong	Joseph Ryan	200	4				"
Pearldale	Molong	Thos. Durack		4	4	960		"
Quicksville Creek	Baldry	Wm. Barber	190	7	2	150	9	"
Quarry Station	Cargo	C. Reynolds	662	3	5	800		"
Reedy Creek	Molong	Jno. Archer	400	6	4			"
"	"	Jas. Archer	10	1	5			"
Rosetville	Cudal	Thos. Maxwell	340	10	20		3	"
Red Bank	Eugowra	Geo. Lockhart	218	8	6	100	2	"
Red Hill	Molong	W. Pendall	200	5	8		7	"
Rosebud	Cargo	Neil Young	550	6	10		21	"
Rosebank	Molong	T. J. Curtis	200	13	4		1	"
Reed's Creek	"	Edw. Maher	140	3	3		3	"
Rose Valley	Cowra	Jno. Foster	80	4	3		3	"
Reedy Creek	Murga	Hugh Ryan	280	5	20		7	"
"	"	P. Fardy	200	4	11	120	3	"
"	"	Christopher Dunn	550	1				"
"	"	H. Thorncroft	319	8	6		2	"
"	"	Evans Bros.	1,150	19	4			"
"	"	D. Archer, senr.	700	2		1,250		"
Red Bank	Molong	John Binley	370	4	12		9	"
Reed's Creek	"	Mathew Boland	160	3	7		4	"
"	"	Jas. Boland	80	4	6			"
Red Bank	"	Jno. Burridge	320	12	11		4	"
Reedy Creek	Murga	Joseph Archer	250	1				"
Ringwood	Molong	W. J. Bloomfield	2,000	9	15	900		"
Reedy Creek	"	Hugh Pryon	280	5	20		7	"

APPENDIX 2—continued.

Name of Holding in alphabetical order.	Post Town of Holding.	Name of Occupier.	Acreage.	No. of Horses.	No. of Cattle.	No. of Sheep	No. of Pigs.	To whom returned.
Molong—continued.								
Red Bank	Toogong	M. Canall	1,490	3	22			Police.
"	"	Alex. Irvine	50	14	10			"
"	Molong	Matilda Draper	230	6	3			"
Red Hill	Mumble	M. Meehan	371	2	5	500	10	"
Rosehill	Molong	A. Williamson	260	13				"
Reedy Flat	Ironbarks	Jno. Hausford	400	8	20	50	15	"
Rosehill	Cargo	Emily J. Mayne	200	4	15		20	"
Reedy Creek	Molong	Thos. Archer	2,370	5	50	200	3	"
Ranangle Creek	"	J. Murphy	620	10	10	800	5	"
Rocky Ponds	Baldry	Robt. Burtin	620	7	4	12	2	"
Redbank	Murga	Peter Bing	370	4	12		9	"
Rutherford	Granbury	H. T. Rutherford	640	6	12	300	4	"
Rosedale	Cargo	W. Moore	10	5	6			"
Redhill	Molong	H. Hughes	20	7	3			"
Rocky Ponds	Baldry	W. Rushby	300	2				"
Rosencath	Obley	G. Anderson, senr.	360	8	10	400	8	"
Rocky Ponds	Baldry	Jas. Carroll	400	3	8		7	"
"	"	Edmond Taylor	330	2		3		"
"	"	T. Ryan	520	5			7	"
"	"	Patrick Foy	640	4			17	"
"	"	T. Foran	887	6	6	393	6	"
"	"	Jas. Boatman	50	1				"
"	"	T. Brogden	100	2				"
"	"	Jas. Burge	90	2				"
"	"	Jas. M'Donald	100	3	6	2	11	"
"	"	Thos. Cowd	100	4			6	"
"	"	W. Williamson	120	1				"
"	"	Geo. Atkins	160	1				"
Reedy Springs	Cargo	Jas. Fisher	670	8	2	770	3	"
"	Molong	W. J. Carroll	2,000	3	22			"
"	"	Jas. Draper	280	6	3			"
"	"	A. Connell	320	4	2		7	"
"	"	G. Caldwell	640	4	16		8	"
"	"	W. Caldwell	640	12	2			"
Rocky Ponds	Rocky Ponds	Jas. Bateson	45		4			"
"	"	Daniel Kieley	40	3	8		3	"
"	"	A. J. Willgate	44	5	2	80	14	"
Reedy Creek	Molong	Thos. Archer, junr.	800	5	50	190	3	"
Rocky Ponds	Rocky Ponds	W. Rushby	300	2				"
Stockyard Creek	Ironbarks	E. V. Dawson	42	4	4		5	"
Sunbury, Nyraug	Molong	Joseph Jones	460	12	26			"
Stable Creek	"	Jno. Dain	320	8	3	140	10	"
Sawmill	Engowra	C. Mathison	135	22	20			"
Shades	Molong	Jas. Wykes	640	7	20	150	5	"
Shepherdshed	"	Leslie R. Smith	1,418	10	10	5,300		"
Somerville Cottage	"	A. Treford	100	4	1		4	"
Stockyard Creek	Ironbarks	Mary Dufield	1,200	6	12	600	6	"
"	"	E. J. Dufield		2	2			"
Spring Creek	Cargo	P. E. Murray	180	3	20		3	"
Store Creek	Warne	M. M'Cormack	410	3		580	6	"
Saucy Mount	Molong	M. Williams	260	3	10			"
Stony Creek	Ironbarks	J. Fitzsimmon	24			15		"
Spring Creek	Molong	Mary A. Kramer	640	6		423	10	"
Sandy Creek	Sandy Creek	P. Keely	100	2	2		13	"
"	"	P. Arrow	100	7	4		9	"
"	"	T. Hand, senr.	82	2	3			"
"	"	Jno. Cavanagh	126	2	2			"
Sisters Rocks	Molong	Isaac Bates	1,500	17	18	1,200	7	"
Stable Creek	Stable Creek	D. O'Hare	152	5				"
"	"	Patrick Berney	400	5	15		13	"
Sandy Creek	Sandy Creek	W. Hyland	1,050	8	7	350	7	"
"	"	Jeremiah O'Keefe	215	3	7		6	"
"	"	M. Ryan	130	7	4			"
"	"	H. J. Townsend	330	6	4		3	"
"	"	Jno. Carroll	50	3	1			"
"	"	W. C. Langdon	200	4		78	10	"
"	"	Holford J. Bennett	80	1	1		11	"
Spring Vale	Molong	Jno. Carroll, senr.	210	8	17			"
Sandy Creek	Sandy Creek	Robt. Brown	40	4				"
Shades Farm	Molong	T. Neville	100	9	5		4	"
Spring Creek	"	M. Kennedy	100	2				"
Scar-de-berg	"	E. D. Hudson	89	3	3		2	"
Sunnyside	"	Jane Wood	430	9	2	200	1	"
Sydre	"	Hy. Johnson	300	6	7		1	"
Spring Creek	"	Paul Callen	290	6	12		4	"
"	"	Wm. Norris	120	3	4		1	"
Sandy Creek	Sandy Creek	John Sharpless	200	7	16		7	"
Spring Farm	Molong	Jas. M'Guinness	245	5	15		8	"
Spring Vale	Boree Nore	W. Egan	2,076	15	1	1,700	2	"
Two-mile Creek	Molong	W. Smallman	90	9	8	300	14	"
"	"	Jno. Henderson	140	6				"
"	"	Jas. White	100	5				"
Tea-tree Creek	Tea-tree Creek	Saml. Lemmon	601	7	1	574	7	"
The Gap	Molong	R. Roberts	540	2				"
"	"	M. Dwyer	150	4			4	"
"	"	Alex. Williams	410	8	3	12	8	"
"	"	Peter Butler	820	10	40	4	4	"
The Lake	"	E. A. Adams	40	4	7	17		"

APPENDIX 2—continued.

Name of Holding in alphabetical order.	Post Town of Holding	Name of Occupier.	Acres.	No. of Horses	No. of Cattle.	No. of Sheep.	No. of Pigs.	To whom returned.
Molong—continued.								
The Shades.....	Molong	David Ball	322	11	7	350	6	Police.
"	"	Geo. Neville	421	12	42	9	"
"	"	Jas. Wykes	640	7	20	150	5	"
Tuckwell's Creek	Obley	E. Hodges	340	4	2	10	"
"	"	Thos. Hodges	440	3	4	400	14	"
Two-mile Creek	Molong	F. Meurant	500	5	12	8	"
The Gap	"	Jno. Brown	280	6	"
Toogong	Cadal	F. Jago Smith	13,337	25	120	9,888	"
Tableland	Molong	P. Curagher	130	4	5	10	"
The Lagoon	Cowra	Joseph Smith	400	10	20	"
The Grove	"	Jno. Davidson	340	11	2	400	10	"
"	"	Thos. Webb	200	6	60	19	"
"	"	A. Brown	1,000	5	320	2	"
"	"	Hy. Sykes	40	3	"
"	"	R. Cassidy	500	14	9	2	"
The Lagoon	"	Jas. Marshall	640	8	5	2	"
"	"	Thos. Ayrton	140	4	4	"
Toogong	Toogong	J. Irvine	2,970	5	7	2,800	"
"	"	Jno. Taylor	646	15	38	4	"
"	"	J. Mulqueeny	150	2	14	"
The Plains	Cadal	H. Travers	900	11	57	6	"
Toogong	Toogong	Alex. Irvine	517	16	16	4	16	"
The Springs	Molong	Joseph Aspill	112	4	4	3	"
"	"	H. Althoper	600	5	4	700	20	"
"	"	Jno. Allen	50	2	"
Two-mile Creek	"	W. H. Bloomfield	560	2	9	8	"
"	"	G. A. Bloomfield	354	1	"
"	"	W. J. Bloomfield	272	7	900	"
The Springs	"	R. Blunden	340	6	10	70	8	"
Two-mile Flat	"	W. Chappell	260	9	4	3	"
"	"	Jas. Coady	300	10	325	4	"
The Springs	"	P. Cronin	113	1	9	"
"	"	John A. Colreavy	330	12	"
"	"	M. Colreavy	580	7	53	20	"
"	"	D. Connellan	640	4	1,000	"
"	"	T. Cashell, junr.	320	6	5	80	10	"
"	"	T. Cashell, senr.	337	4	12	310	4	"
"	"	Jno. Cashell	180	2	12	4	4	"
"	"	P. Cullen	80	3	5	3	"
"	"	W. Duffield	80	3	13	11	"
Two-mile Creek	"	Mary A. Hameally	1,614	2	6	1,500	2	"
The Springs	"	John W. King	171	2	2	1	"
"	"	W. J. King	80	2	9	"
"	"	John Lake	321	3	8	6	"
Two-mile Creek	"	A. Meurant	140	3	"
"	"	Thos. Morgan	129	2	2	"
"	"	W. M'Mullen	360	2	18	6	"
The Springs	"	M. Meehan	600	2	5	500	14	"
"	"	Peter M'Allen	140	5	"
Two-mile Creek	"	T. Phillipots	60	2	"
Tilga, Belubula River	Canowindra	Jas. Ah Tou	15	3	"
The Rosset	Eugowra	T. Threiffall	180	4	5	"
Tragaree	"	J. Woodgate	187	5	4	1	"
"	"	Hy. Little	282	5	6	35	8	"
The Grange	Canowindra	E. Duff	495	11	11	600	3	"
Tragery	"	J. Agostonella	1,030	12	18	"
Parrara	Merenburn	R. Shrimton	160	8	13	"
Tragery and Nanima	Eugowra	Thomas & Scott	840	11	1	296	"
Talanga	"	E. C. Stevens	417	6	4	5	"
Tilga	Canowindra	T. Clyburn	160	12	2	25	"
The Grove	Cargo	Thos. Sykes	238	1	"
Toogong	Toogong	T. Balcomb	740	10	10	1	"
"	"	Jno. Taylor	323	14	39	4	"
Tonaribree	"	W. Jones	365	5	3	1	"
Targaree	Eugowra	W. B. Tyler	224	6	10	7	"
The Springs	Molong	T. Quain	180	10	12	6	"
"	"	W. Quain	140	11	14	9	"
"	"	Pat. Quain	62	8	12	"
Two-mile Creek	"	T. Sloane	700	3	2	800	"
"	"	Oliver Sloane	90	2	50	5	"
"	"	W. Smallman	990	13	16	300	14	"
"	"	Jas. Springhall	348	8	6	140	20	"
The Springs	"	W. Turner	80	9	1	"
"	"	W. T. Wallace	120	2	"
Ulundry	Yeoval	Geo. Bruce	5,951	20	80	7,000	9	"
"	"	W. Job	640	12	3	"
"	"	J. Kenny	300	5	4	3	"
"	"	Jas. Long	40	1	8	"
"	"	Geo. Munroe	640	6	23	840	5	"
"	"	Robt. Munroe	360	2	"
"	"	Alex. Munroe	400	2	"
Uddagaul	Canowindra	W. Weeks	640	9	11	170	21	"
Warne	Warne	E. Gumbleton	300	28	"
West Bank	Cheesman's Crk.	Joseph Lidster	1,280	14	24	800	"
Warrabury	Wallenbery Park	Jas. Gallapin	2,700	10	10	1,500	6	"
Wallanbillan	Parkes	Saml. Phillips	3,000	60	600	"
Woodville	Molong	Hy. Purcell	500	4	200	"
Woodbanks	"	J. G. Langdon	320	7	3	240	5	"

APPENDIX 2—continued.

Name of Holding in alphabetical order.	Post Town of Holding.	Name of Occupier.	Acreage.	No. of Horses.	No. of Cattle.	No. of Sheep.	No. of Pigs.	To whom returned
<i>Molong—continued.</i>								
Willandra	Eugowra	W. Walsh	500	12	40	200	9	Police.
"	"	Jas. Boatwright	500	5	2	440	2	"
Willion Farm	Reedy Creek	Hy. Thorncroft	319	8	6	2	"
Wellington Flat	Wellington	W. Lavender	174	10	26	35	6	"
Warne	Warne	Jas. Sullivan	1,230	3	350	4	"
Wellington	Wellington	G. Gallimore	3	6	10	1	"
"	"	Jno. Clements	2	7	6	"
Wellington Flat	"	David Tait	84	12	13	"
"	"	Ellen Stinson	30	6	6	"
Waterview	Eugowra	F. P. Steele	341	10	20	14	9	"
Wellington	Wellington	Jno. Nicholas	2	2	"
Wallararrie	Meranburn	A. G. Gosper	330	0	222	3	"
Wellington Flat	Wellington	R. Frazier	74	5	33	"
"	"	P. Rich	400	4	6	1	"
"	"	Jno. Bertall	1	3	"
"	"	R. Rygate	650	16	12	350	"
"	"	P. Reidy	5	1	"
"	"	Hannah Reidy	230	"
"	"	Jno. Reidy	448	8	15	5	"
"	"	P. Reidy, senr.	120	5	2	100	12	"
Wellington	Wellington	Wm. Renhard	440	7	3	62	2	"
"	"	E. Rosseter	625	22	15	3	"
"	"	W. Rosseter	25	2	"
Warne	Warne	R. Spencer	90	3	"
"	"	Maurice Sloane	120	1	260	9	"
"	"	L. R. Smith	2,780	12	9	5,300	"
Wellington	Wellington	Hy. Secard	120	5	3	116	5	"
"	"	C. Slattery	109	10	19	1	"
"	"	Jno. Sayer	180	8	13	"
"	"	Mow Sing	5	5	"
"	"	Jas. Sibbald	5	3	"
"	"	Robt. Tilling	250	7	3	8	"
Warne	Warne	Walter Theobald	180	3	2	"
"	"	Chas. Tom	1,424	4	22	"
Wellington	Wellington	Peter Tromice	400	6	2	4	"
Warne	Warne	E. Thompson, senr.	600	8	6	800	9	"
Wellington	Wellington	Vecch Bros.	6,186	40	100	10,000	4	"
"	"	G. Wykes	250	4	6	"
"	"	Jno. Wykes	640	8	6	300	10	"
"	"	Jas. Wykes	400	5	5	9	"
"	"	Peter Harris	63	4	3	"
"	"	Wm. Jagall	42	10	2	3	"
"	"	Jno. Kenza	100	2	21	8	"
"	"	Ah Luic	4	2	"
"	"	Pat. Lynch	70	7	11	"
"	"	Alfred Morris	340	5	12	14	"
"	"	Enoch Martin	200	6	"
"	"	Chas. May	240	4	4	2	"
"	"	J. C. Miller	300	4	3	254	1	"
"	"	C. J. Miler	100	3	"
Warne	Warne	M. M'Cormick	400	3	580	6	"
"	"	Wm. Miller	40	2	"
"	"	Jno. Moston	572	6	4	400	3	"
Wellington	Wellington	L. M'Alister	10	9	1	3	"
"	"	Saml. Murray	230	5	9	6	"
"	"	Wm. M'Kenna	3	4	"
"	"	Lewis Mason	7	6	"
"	"	B. Mylecharne	8	6	"
"	"	E. Matthews	19	10	6	"
"	"	Joseph Moss	30	5	6	2	"
"	"	F. Marsh	25	3	"
"	"	H. N. Nancarrow	147	25	14	8	"
"	"	C. O'Brien	72	6	10	"
"	"	F. Offer, junr.	180	2	3	"
"	"	F. Offer, senr.	320	9	4	180	3	"
"	"	W. P. Pridham	34	4	4	"
"	"	Jno. Payne	120	18	2	3	"
"	"	Jno. Poole	5	5	1	"
"	"	T. Quirk	36	3	6	"
"	"	J. Quain	23	7	7	"
"	"	Arthur Rich	450	14	22	8	"
"	"	John Rich	469	4	4	"
"	"	Jas. Arneil, junr.	300	2	915	"
"	"	Jas. Arneil, senr.	5	1	2	1	"
"	"	Joseph Atkinson	250	6	70	2	"
"	"	Wm. Bishop	36	1	1	"
"	"	Philip Bracken	647	9	410	2	"
"	"	G. Byrne	404	10	15	4	"
"	"	Jno. Clements	12	7	7	"
"	"	Jas. Clifford	23	7	64	90	55	"
"	"	Peter Crove	1	2	2	"
"	"	Alex. Crystal	5	1	"
"	"	Ah Cong	5	1	"
"	"	E. Corrigan	72	4	6	"
"	"	Jno. Corrigan	100	2	11	1	"
"	"	Joseph Drew	1	7	"
"	"	Andrew Warn	3	2	4	"
"	"	Mathew Doid	1	2	"

APPENDIX 2—continued.

Name of Holding in alphabetical order.	Post Town of Holding.	Name of Occupier.	Acreage.	No. of Horses.	No. of Cattle.	No. of Sheep.	No. of Pigs.	To whom returned.
<i>Molong—continued.</i>								
Wellington	Wellington	Sarah Donohoe	10	6	11	Police.
Warne	Warne	Jno. Dareron	200	4	"
Wellington	Wellington	C. E. Finch	80	1	11	"
"	"	Jno. Gardiner	40	8	3	3	"
"	"	Angus Gee	3	3	"
"	"	R. T. B. Gaden	10,000	20	20	9,000	"
"	"	L. N. Hyeronimus	4	2	4	"
"	"	W. Harriss	1	2	"
Wallaberry	Parkes	Jno. Gallagher	320	10	15	1,500	5	"
Wallan Dillen	"	Susannah Phillips	1,740	5	550	5,500	"
"	"	Saml. Phillips	640	60	50	3	"
Wellington	Wellington	Wm. Wykes	440	3	4	15	"
"	"	Jas. Wildie	287	14	7	240	24	"
"	"	Jacob Warner	6	1	2	"
"	"	W. Wilcock	5	1	"
"	"	Jno. Wade	33	3	"
"	"	W. Wilson	90	25	2	"
"	"	Anthony Wilson	96	9	32	3	"
"	"	Jno. Williams	150	3	"
"	"	J. Williamson	690	14	2	700	20	"
"	"	C. Williamson	1,360	13	2	300	11	"
"	"	M. Williamson	220	3	6	"
"	"	A. Williamson	260	13	"
"	"	Elizabeth Williamson	200	4	2	2	"
"	"	Thos. York	39	7	33	225	50	"
"	"	W. H. Johnson	7	2	"
"	"	Eliza Johnson	5	1	"
"	"	Jno. Jennings	200	3	13	5	"
Woodburn	Molong	Saml. Beadle	80	10	12	"
Wooloogolong	"	Major Eggleston	636	12	26	13	"
Warangle	"	Jas. Johnston	148	3	"
Washpan	"	M. Vaughan	80	2	80	3	"
Woolumbar	"	Jno. Davis	300	3	2	"
"	"	Lawson Davis	250	3	4	"
Woodstock	Conowindra	J. Hart	660	6	9	330	4	"
Yullundry	Yullundry	Jno. Colbran	121	8	9	8	"
"	"	Joseph M'Guire	60	7	3	8	"
"	"	Wm. Murray	640	4	20	14	"
"	"	Geo. Meridith	640	15	9	11	"
"	"	Thos. Astill	120	6	6	"
"	"	W. T. Astill	137	2	"
"	"	Jno. Gould	360	2	3	6	"
"	"	G. Gould	40	4	"
"	"	Jno. Ryan	251	4	10	6	"
"	"	E. Grinson	244	5	9	3	"
"	"	T. M'Guire	120	3	"
Yeoval	Obley	W. Ashby	40	4	16	"
Yullundry	"	P. W. Byers	217	10	10	3	"
"	"	R. & R. Glasson	15,000	8	1	6,992	"
Yeoval	"	W. J. Edwards	600	2	"
"	"	Thos. Shaw	350	14	20	2	"
"	"	Jas. Duncan	352	5	5	4	"
Yullundry	Yullundry	Jno. Munro	1,600	6	23	840	"
Yeoval	Obley	Augustus Bishop	210	16	10	7	"
"	"	C. M'Culloch	4,000	8,000	"
			069,405	8,741	14,958	632,129	5,201	

APPENDIX 2—continued.

Name of Holding in alphabetical order.	Post Town of Holding.	Name of Occupier.	Acres.	No. of Horses.	No. of Cattle.	No. of Sheep.	No. of Pigs.	To whom returned.
Moree.								
Bundiwitherdi	Moree	H. W. Caton	640	6	Inspector.
Black Jack	"	Jas. Hann	640	10	"
Bulleranna	"	Jno. Jurd	9,000	10	200	1,300	C.P.S., Moree.
"	"	Geo. Jurd	3,000	10	250	1,700	100	"
Big Leather	"	A. F. Johnson	640	10	20	Inspector.
Bingerang	"	Jno. Browne	320	4	"
Burrendoon	"	F. N. Bucknell	29,000	150	500	"
Binneguy	"	F. B. Bennett	860	14	14	"
"	"	D. W. Baker	12,000	100	500	4,200	C.P.S., Moree.
Bangheet	Bingera	Jno. Corrigan	26,000	100	150	3,500	"
Bundiwitherdi	Moree	Isaac Cannons	7	3	Inspector.
Binneguy	"	David Carver	125	15	8	35	2	"
Bowman's Creek	"	Eli Davis	640	14	20	"
Bumble	"	Fleming & Salter	5,120	2	3	2,284	2	C.P.S., Moree.
" Ogilvie	"	James Fingleton	4,500	25	10	1,100	"
Binneguy Point	"	Alex. Forbes	750	25	95	92	7	Inspector.
Bundiwitherdi	"	Edwin Hann	640	10	5	20	"
Big Leather	"	J. E. Johnston	320	7	100	"
Bangheet Elphinstone	Bingera	F. H. M. Lange	160	14	31	"
Bundiwitherdi	Moree	Chas. E. Moore	1,880	11	13	50	"
Blair Athol	"	M. Leod & Wilson	10,000	70	65	3,570	C.P.S., Moree.
Bumble	"	Molony Bros.	10,000	20	20	9,348	"
Binneguy	"	Jno. Maidens	200	24	55	Inspector.
Bowman's Creek	"	Jno. Pitman	640	3	3	"
"	"	Thos. Pitman	640	5	23	"
Benarba South	"	G. W. Paine	50,000	35	1,000	11,500	C.P.S., Moree.
Bingerang	"	Jno. Richards	640	15	Inspector.
Berrigal Creek	"	Thos. Sullivan	200	11	2	"
Burnsville	Kunopia	A. W. South	2,560	11	8	994	C.P.S., Moree.
Blonden	Moree	Sweatman & Traynor	320	20	20	Inspector.
Burwood, Sandridge	Kunopia	Jas. Skinner	1,500	6	4	700	C.P.S., Moree.
Barraba, Curangandi	Barraba	Jas. Urquhart	640	12	20	600	"
Booreyanna	Moree	Jno. Warby	640	8	40	1,200	"
Bullandoon	"	Robt. Wright	320	16	Inspector.
Borong	Kunopia	F. Wyndham	98,300	30	800	23,997	C.P.S., Moree.
Bundiwitherdi	Moree	Jno. Breyde	640	2	Inspector.
Berrigal	"	Wm. Hillyer	7	"
Bingera, Gwydir	"	Michl. Madden	4	"
Berrigal	"	Chas. Cook	6	"
Bundiwitherdi	"	Jno. Caton	640	1	"
"	"	Jas. Cottrell	640	1	"
"	"	Jas. Bellenger, junr.	1	"
"	"	T. Jones	1	"
"	"	Chas. M'Donald	2	"
"	"	Jas. Harrington	622½	2	"
Bulleranna	"	Walmsley & Dodd	7,000	6	20	1,900	C.P.S., Moree.
Bingerang	"	Robt. Bryans	7	Inspector.
Curangandi	Barraba	Jno. Arndell	30,000	20	250	4,039	C.P.S., Moree.
Combadello	Moree	J. E. Roydell	640	15	240	Inspector.
"	"	D. P. Rodd	2,160	20	28	2,200	C.P.S., Moree.
Cowbail	"	Chas. Davis, junr.	640	2	3	Inspector.
Colunah	Moree	Ben Dykes	320	28	"
Cowbail	"	Dunn Bros.	30,000	70	70	11	"
Clifton and Gwydirfield	"	Gall Bros.	8,238	45	150	5,090	"
Combadello "Kruie"	"	Wm. Hamilton	2,760	8	4,900	"
Cowbail, Oak Grove	"	Wm. Harris	5,320	3	2	1,260	C.P.S., Moree.
Culloden	"	Jno. Hartnett	4	4	15	Inspector.
Cudgildool	"	Wm. Kelly	640	1	"
Curangandi	Barraba	Jno. M'Kid	40	8	26	"
Culloden	Moree	D. M'Kenzie	640	8	16	97	"
Croydon	"	Alex. M'Intosh	320	6	19	"
Combadello	"	Hy. Moses	80,000	41	50	33,586	C.P.S., Moree.
Carar, Tellaraga, Cudgildool, Midkun, & Gurah	"	Robertson & Co.	380,740	214	7,058	73,082	"
Coventry, Goorah	"	Watkin Williams	1,760	26	2	200	"
Carrington	"	B. J. T. B. Warner	2,560	15	30	4,405	"
Cobbidak Creek	"	Chas. Gandern	160	9	190	"
Curygundi	"	Wm. Strong	15	"
Curangandi	"	Edwd. Taylor	320	6	11	Inspector.
" Glenark	"	Elizabeth Taylor	700	10	12	450	"
Derra Derra	Bingera	Chas. Gandern, junr.	4	"
"	"	J. R. Jones	53,000	40	800	"
Dromana	Moree	Power & Forrest	2,560	10	218	"
Drachenfels	"	Fred. Miller	2,370	8	23	"
Eulourie	Eulourie	Saml. Starr	7	2	"
"	"	P. Maloney	130	3	"
"	"	T. R. Bushell	60	7	2	"
"	"	Geo. Brien	320	6	11	"
Edithville	Moree	Thos. Carmody	640	15	1,250	"
Eulourie	Eulourie	Jno. Horadan	40	1	8	"
"	"	E. W. King	4,322	100	300	275	2	"
Eslington	Moree	Joseph Mitchell	401	33	45	706	12	"
Eulourie	Eulourie	Hugh Park	640	6	"
Eri Eriwal	Moree	F. P. Sollug	320	15	4	103	2	"
Eulourie	Eulourie	Philip Smith	35	7	"
"	"	F. King	15	16	"
Elcombe	Bingera	Thos. Reeves	1,600	13	35	886	"
Fairview	Moree	Matthew Clarke	160	6	4	"
Fishmoy	"	Wm. Woods	2,808	7	7	1,700	"
Gurley	"	Fraucis Callaghan	3	"

APPENDIX 2—continued.

Name of Holding in alphabetical order.	Post Town of Holding	Name of Occupier.	Acrcage.	No. of Horses.	No. of Cattle.	No. of Sheep.	No. of Pigs.	To whom returned.
Moree—continued.								
Gurley.....	Moree	Patk. Stanley		4				Inspector.
"	"	Chas. Johnson		3				"
Gravesend	"	Wm. J. King		8				"
Giradahview, Molton	"	Jas. Halse	3,300	5	5	2,717		"
Green Swamp, Talwood	"	F. W. L. Kirkby	200	12	10			"
Glencoe	"	Jno. McDonald	640	10		11		"
Gurah	"	J. A. McLaughlin	991	40	80	300		"
" Wilderness	"	Wm. McLaughlin	2,560	40	40			"
Gurley.....	"	Jno. Simson	220,000	85	150	110,753		"
Glencoe	Kunopia	Theo. R. R. South	960	20	10	701		"
Gurah	Moree	J. R. Skuthorpe	640	80	50			"
Goonal	"	Watt & Co.	94,000	115	1,150	22,844	9	"
Gravesend	"	Jno. McDonald & Co.	72,000	50	2,000			"
Gurley	"	Jas Edwards		3				"
"	"	Jas. Cavanagh		2				"
"	"	Jno. A. Eastwood		3				"
"	"	Roland Bridge		3				"
Greenbar	Millie	Dixon Bros.	1,280	25	10	1,000		"
Gurley	Moree	Robt. Dobbie, junr.		1				C.P.S., Moree.
"	"	Thos. Duke		4				Inspector.
"	"	Patk. Finley		2				"
"	"	Jno. Firth		2				"
"	"	Wm. Locke		2				"
"	"	R. Haurnett		2				"
"	"	Wm. Martin		4				"
"	"	Fred. Beck		1				"
"	"	Jams Kennedy		4				"
"	"	Robert Knott		2				"
"	"	Jas. Finley		2				"
Gwydir Crossing	"	Jno. Wetherall	320	8	35			"
Gurah	"	Amos Skuthorpe	640	12	5			"
Gurley	"	Thos. Nolan		3				"
"	"	Thos. Jenkins		1				"
"	"	W. J. Oldham		4				"
"	"	Andrew Epple		5				"
Inglewood	"	F. W. Kirkby	780	34	40			5
Kunopia	Kunopia	Martin Jakins		7				"
Kunopia Boronga	"	Jas. Allison	820	10				"
Kunopia, Kelvin Grove	"	Edwin Bruen	640	6				"
Kunopia	"	Anna Bruen	640			1,950		"
"	"	Bishop's Estate	90,980	47	2,678			"
Keylah	Moree	J. J. Conroy	12,300	24	400	1,520		"
Kunopia, "Guora Guora"	Kunopia	Hy. F. South	960	13	5			"
"	"	Jno. Allison	320	13				"
Little Neotsfield	Moree	Thos. Richards	1,900	13	6	2,200		"
Lindsay	Barraba	Sawers & Wilson	64,000	14	100	6,300		"
Lochiel	Moree	Colin M'Donald	1,280			1,500	3	"
"	"	Jno. B. Brand	100	2				"
Lairdo	"	Carrigan Bros.	10,000	30	60	3,000		"
Moree	"	F. C. Thomas		1				"
"	"	Jas. Chaiston		1				"
Midkin Run	"	Richd. W. Jurd	2,240	10	2	1,000		"
"	"	Jno. Hy. Jurd	1,600			2,900		"
Moree	"	Jno. Moloney		2				"
"	"	Kenneth Muirson		8				"
"	"	Wm. Doherty		8				"
"	"	Michl. M' Cabe		2				"
Mungibandi	"	Wm. R. King		5				"
Moree	"	M. J. Daley		9				"
Mungibundi	"	Chas. Donaldson	640	9				"
Moree, Woodlands	"	L. W. Duncombe	320	9				"
Moree, S. Warren	"	Hy. Collins	320	10	8		2	"
Moree	"	Fergus Parry	640	25	30			"
Mungibundi	"	Chas. Wynham		2				"
Moree	"	Jno. Camerou	1,124	35	18			"
"	"	Geo. Conlan		10	12		2	"
" Burwood	"	Campbell & Wills	1,337 1/2	21	150			"
"	"	Robt. Dobbie	40	3	2			"
Moomin Creek	"	Jas. & Wm. Duff	5,120	10	15	1,200		"
Moree, Tyreel	"	Wm. Delander	640	10	110			"
"	"	Geo. Ezy		2	5			"
" Yarraman View	"	F. C. & A. Glennie	1,500	20	12			"
"	"	Chas. Higgins		1	3			"
"	"	Wm. Herbert Jurd	580	5		1,000		"
"	"	E. F. J. Kirby	120	11				"
"	"	A. H. Kirby	140	14	2			"
Miltonville	"	Geo. Morrison	320	40	20	200		"
Moree Common	"	W. M. Molouey	320	10	14			"
Mungi Bundi	"	Jno. M'Donald & Co.	50,000	40	30	24,000	1	"
Moree	"	Geo. Parry	10,240	13	205	2,423		"
Moree, Gainsborough	"	Wm. Reeves	200	3	5			"
" Tyreel	"	Richards & Williams	80,000	50	3,000			"
" Springvale	"	Geo. Shaw	200	5	7			"
Mungyer	"	E. Vickery & Son	170,000	276	2,802	9,592		"
Moree	"	J. G. Wilmot	320	63	92		2	"
"	Moree	Anthony Dickie	320	15	3			"
Midkin Creek	"	Geo. Wallace	320	80	1			"
Moree	"	Alfred Reeves		8	3			"
Moree	"	Jas. Nicholls		5				"
Moree	"	D. Dawson		9				"

APPENDIX 2—continued.

Name of Holding in alphabetical order.	Post Town of Holding.	Name of Occupier.	Acreage.	No. of Horses.	No. of Cattle.	No. of Sheep.	No. of Figs.	To whom returned.
<i>Moree—continued.</i>								
Moree	Moree	Robt. Fickling		3	2			Inspector.
Norwood	"	J. D. Willoughby	1,280	16		800		"
Oakvale	Bingera	Jno. Etheridge	320	6	4	200		"
Plain Farm	Eulourie	G. M. Cobcroft	320	9				"
Ponds	Moree	John Montgomery	960	90	14			"
"	"	Thomas Milton	320	15	5			"
Pallal	"	Jonathan Kelly	120	6	12			"
Pallamallawa, Myall Vale.	"	Wm. Carver	900	50	50	500		"
Pallal	Bingera	Jno. Goodwin	320	30	45	133		"
Pallamallawa	Pallamallawa	Saml. Goldby	400	10	6	500		"
Ponds	Moree	Jas. Montgomery	640	10	2			"
Pallamalawa	Pallamalawa	Geo. Quim	40	6	6	40		"
Pallala	Bingera	Tange & Cousens	10,000	60	800			"
"	"	Hy. Scutt	320	10		12		"
Plain Farm	Eulourie	D. Bushell	320	5				"
Rosebank	Moree	A. Andrews	50	5	6		8	"
Rocky Creek	"	Hy. Tate		9				"
"	"	David M'Caull		8				"
"	"	James Sruhan		2				"
"	"	Jno. Arndell	64,000	100	600	5,919		"
Roadside	"	J. E. Cory	640	41	50			"
Redbank	"	Francis Ezzy	300	8	12			"
Rocky Creek	"	Emily Parsons		2				"
Speedwell Farm	"	B. J. Spence	320	5	1	300		"
Sandholes	"	Jno. Arudell	30,000	10	30	7,300		"
Singapore	"	A. A. Adams	32,000	40	350		1	"
Sheawood	"	Wm. Hy. Davis	1,000	25				"
Springfield	"	Chas. Daley	1,500	20	30	1,000		"
Singapore	"	Hy. Davis	140	10			2	"
"	"	Jno. Gill	960	20	80			"
"	"	A. T. Pitman	640	4	6			"
Sunnyside	"	Jas. N. Parry	640	10				"
South Warren	"	G. M. Pitt, junr.	70,000	3	1,700			"
Sunnyside	"	Alex. Rodgers	24,000	20	500			"
South Merce	"	Jno. Riley	40	2	8			"
Singapore	"	Daniel Tafe	60	14	11		2	"
"	"	George Parry, junr.		10				"
South Warren	"	Reuben Parry	640	3				"
South Warren, Ashford Dell	"	Chas. Deamer	320	9	4			"
Terry-hie-hie	"	Percival Williams		10				"
Tyreel	"	Jno. Tribe		10				"
Terry-hie-hie	"	Bowman Bros.	203,970	180	3,536	19,551		"
"	"	Joseph Bellinger	640	6	11			"
Tyreel, Bulleronna	"	David Cross	640	13	47			"
Tycannah & Walloreale	"	Saml. Gale	31,000	14	188	19,581		"
Tyreel, Luckshall	"	Daniel Jurd	1,200	10	100	1,500	25	"
Tellaraga	"	F. W. Ludlow		20				"
Tyreel	"	Joseph J. M'Carthy	150	9				"
Terry-hie-hie	"	Geo. Regan	320	21	36			"
Triangle	"	AH. Skinner	320	3				"
Terry-hie-hie	"	W. W. Stacey		13	5			"
"	"	Pat. Daley		5				"
"	"	Wm. Duncan		2				"
"	"	Hy. Lake		4				"
"	"	Thos. Daley		2				"
Ulimbaralla	Bingera	C. L. M'Douall		7				"
"	"	E. J. M'Douall		16	12			"
"	"	F. H. M'Douall		7				"
"	"	Mrs. R. M'Douall	44,800	33	250	2,560		"
"	"	H. M'Govern	1,920	10	40	128		"
"	"	Jas. Smith	320	12	40			"
"	"	C. E. M'Douall		11	12			"
"	"	Jno. Gainen	40	5	8			"
"	"	Peter O'Brien	200	4	20			"
"	"	Jno. Jeffreys		5				"
"	"	W. E. M'Douall		5	1			"
Verbena	Moree	A. T. Allen	5,116	20	120	850		"
Whalan Creek	"	J. J. Parker	140	13				"
"	"	A. & E. Doyle	34,440	37	126	17,869		"
Wondah	"	Saml. Cox	100	7				"
Wattagah	"	A. Cobcroft	7,000	120	600		3	"
Werrina	"	Doyle Bros.	160,000	52	2,200	7,380	5	"
Werna	"	G. R. E. Ferguson	4,970	4				"
Woolena	"	Wm. Hitchins	1,630	15	50	1,200		"
Woodstock	"	R. & W. Jones	2,540	25	170	1,000	1	"
Wondah	"	W. Kendall	4,000	11	25	4,388		"
Wattagah	"	Jno. M'Garry	640	20	40			"
Weebollabolla	"	A. G. F. Munro	50,000	75	500	21,000	3	"
Werrina	"	Fred Moody	120	9				"
Welbundunga	"	Thos. Parnell & Co.	125,000	35	250	20,000		"
Weebollabolla	"	John Reynolds	40	9	12			"
Waterloo	"	F. W. Single	640	9				"
Welbundunga	"	Geo. Cooper		3				"
Woorewayicen	"	F. R. M'Douall	640	7	1			"
Yarrawah, now Gingin	"	Bucknell Bros.	20,000	50		5,000		"
Yagobie	"	Edwd. Maidens	100	6				"
"	"	Elias Maidens	640	19	63		4	"
"	"	Elijah Maidens	5,000	30	100	1,100		"
			2,812,765½	6,110	39,643	537,917	216	

APPENDIX 2—continued.

Name of Holding in alphabetical order.	Post Town of Holding.	Name of Occupier.	Acreage.	No of Horses.	No. of Cattle.	No. of Sheep.	No of Pigs.	To whom returned.
Mudgee.								
Aaron's Pass	Ilford	Henry Hains	285	7	23		5	Inspector.
"	"	John Slapp	1				1	"
"	"	Christr. Armstrong	240				4	"
"	"	James Rogers	30	3	3		3	"
Airly Flat	"	James Gallagher	12,444	6	28	2,800		C.P.S., Rylstone.
Apple-tree Flat	Apple-tree Flat.	Michael Brennan	1,100	10	5		3	Inspector.
"	"	Patrick M'Manus	100	3	3		1	"
"	"	Mary Pauling	160	10	5			"
"	"	Samuel Moore	90	2	4		13	"
"	"	A. M'Fadden	200	3	63		7	"
"	"	Matthew Lyons	40	3				"
Anthony's Flat	Rylstone	Andrew Morrison	127	8	40		1	"
Apple-tree Flat	Apple-tree Flat.	Jane Shields	131	5	6		8	"
"	"	Selina Goodman			3			"
"	"	Cornelius Lyons	210	3	12		8	"
"	"	Sarah Jennings	64	5	13		1	"
"	"	William Bennett	186	12	20		8	"
"	"	Thomas Howe	2	1	1			"
"	"	Thomas Cleaver	80	12	16		8	"
"	"	Charles Rochester	110	4	2			"
"	"	Patrick Welsh	120	2				"
"	"	George Bates	132	10	8		6	"
Annan Lodge	Mudgee	James Ray	16	2	1		2	"
Ashbourne	"	William Lee		9				"
"	"	John F. Lee	400	4	18		3	"
Avisford	Avisford	William Crawford	91	5	9	52	2	"
"	"	John Phillips	68	3	9	22	3	"
"	"	William Gorrie	2	5	2			"
"	"	Frederick Lovett	4	7	13	28		"
Bald Hill	Hill End	Samuel Goodwin	4	7				"
"	"	George Heap	4	4	21		2	"
Bandenora	Rylstone	William Coris	10,000	5	20	2,700		C.P.S., Rylstone.
Bara Creek	Cooyal	Robert Fayle	680	6	25	300	6	Inspector.
"	"	William Meers	807	4	30	800		C.P.S., Mudgee.
"	"	Stanley M'Alister	319	4	30		4	Inspector.
"	"	James Gaffney	80	4	12			"
"	"	Michael Maloney	460	7	22	700	8	C.P.S., Mudgee.
"	"	James Milton			8		2	Inspector.
"	"	Patrick Donlan	360	5		600		C.P.S., Mudgee.
"	"	Henry Meers	40	5	2		1	Inspector.
"	"	William M'Alister	280	4			2	"
Barjong	Hill End	Susan Toohy	10	2	14	120	2	"
Barra	Botobolar	Norman M'Beth	120	6				"
Barjong	Hill End	Oscar F. Jackson	40	1	2		2	"
Barney's Reef	Tallewang	Robert Graham	80	2		400		"
"	"	Charles Maul	80	5	4	600		"
Barragon	Wollar	Edward Riley	200	4	3		1	"
"	"	John Riley	300	5	12		6	"
"	"	Michl. Spradbrow	120	6	30	30	23	"
"	"	Edmond Tindale	1,120	8	110			"
Basin Flat	Glen Alice	John Nicholson	740	13				"
Bawkin's Flat	Rylstone	Samuel Fenton	80	5	4			"
Beandesert and Birigambil	Mudgee	George Rouse	100,000	194	286	19,509	53	"
Beamesfield	Denison Town	Frederick Bleames	1,230	15	30	2,100		"
Bingman	Rylstone	Richard W. Cox	14,017	3		5,000		"
Binawce	Mudgee	G. H. F. Cox	800	2		450	2	"
Birigambil	Guntawang	Thomas Copelin	160	10	6		3	"
"	"	Richard Rouse, junr.		58				"
"	"	Thomas Curry	80	5				"
Birriwa	Denison Town	E. J. Lowe		9	5			"
"	"	Duncan M'Master	37,000	12	5	4,700	3	"
"	"	James Pollock	80	1	12		2	"
Black Springs	Home Rule	H. S. Taylor	90	5				"
"	"	John M'Cube, junr.	200	3	2		2	"
"	Budgee	Jane M'Gowan	40	3				"
"	"	John Sharp	160	2	9		2	"
"	"	Thomas Randall	40	2	25		1	"
"	"	Henry Carr	190	1	8		2	"
"	"	John Antis	160	4	2		1	"
"	"	Samuel Thurgood	110	3	10		2	"
"	"	Michael Donnelly	40	1				"
Black Lead	Gulgong	Alfred Cross	6	4	7			"
"	"	Henry Fitschen	10	3				"
Black Springs	Budgee	John Pye	220	5	3	40	4	"
"	"	Patrick Hannon	40	2				"
"	"	Henry Stevenson	107	1	10		2	"
"	"	James Underwood	300	9	100			"
"	"	Malachi Duggan	40	2				"
Black Lead	Gulgong	John Tipping	1	1				"
Black Springs	Budgee	John M'Call	160	3	5		1	"
Black Lead	Gulgong	Peter Jager	4	1	2		2	"
Blackman's Paddock	Mudgee	George Swords	120	8				"
Blackman's Flat	"	Patrick Gannon	3	2	1		4	"
Bocoble	"	John Raynor		3			8	"
Bocoble Creek	Cudgegong	Conrad Meeth	40	1	5			"
Bogie	Rylstone	Robert S. Ashe	500			1,602		C.P.S., Rylstone.
"	"	Mrs. E. Ashe	2,500	4	25	1,300		"
Bogan Swamp	"	Francis Freburn	80	5	2		17	Inspector.

APPENDIX 2—continued.

Name of Holding in alphabetical order.	Post Town of Holding.	Name of Occupier.	Acreage.	No. of Horses.	No. of Cattle.	No. of Sheep.	No. of Pigs.	To whom returned.
Mudgee—continued.								
Bogia	Rylstone	William Woods	40	3	7	Inspector.
Bogie-nile, Capertee	Capertee	James Jupp	160	2	20	5	"
Bombandy	Sofala	Ah Kean	40	5	"
"	"	John Evans	80	3	3	1	"
"	Cudgegong	William Dicks	130	6	3	1	"
"	Sofala	J. H. B. Fulton	1,229	83	"
Bombira	Mudgee	Nicholas Brewer	26	2	2	2	"
"	"	John Smith	124	6	"
"	"	William Harpur	6	4	1	28	"
"	"	Edwin Randall	140	8	5	4	"
"	"	Nicholas Rowell	210	17	35	6	"
"	"	Thomas Rope	140	5	4	"
"	"	Charles Rohr	3	2	"
"	"	Hugh Caughey	500	14	55	10	"
"	"	Charles Harpur	19	10	2	3	"
"	"	Eugene Daly	77	10	8	200	30	"
"	"	Silas Shute	520	7	15	4	"
Botobolar	Cooyal	John Hickey	120	9	12	"
"	"	Thos. M'Dermott	120	2	"
"	"	William English	70	6	20	"
"	"	Edward English	40	2	5	"
"	"	Jeremiah Hansell	40	3	13	"
"	"	James Roberts	100	6	6	29	3	"
"	"	Matthew Large	52	6	16	2	"
"	"	Patrick Sheehan	300	6	17	"
"	"	James Lynch	600	10	45	8	"
"	"	Peter Lydon	120	4	15	"
"	"	John Wall	80	5	"
"	Stoney Creek	Henry Baker	160	8	7	"
"	Cooyal	James Carroll	280	6	2	350	"
"	"	Patrick Lynch	40	3	2	3	"
"	"	Edward Lynch	40	2	5	"
"	"	Mary A. Lynch	80	9	"
"	"	Joseph Boyling	120	3	"
"	"	James Little	120	8	"
"	"	Christopher Lynch	46	1	"
"	"	William Lynch	200	6	"
"	"	Daniel Hansell	120	2	"
"	"	Andrew Baker	140	6	7	8	"
"	"	Thomas O'Brien	310	10	10	3	"
"	"	Jeremiah Hansell	173	5	3	"
"	"	Thomas Quinn	200	8	26	"
Box Ridge	Uarby	John Nairn	120	1	2	"
"	"	George Ashton	200	2	181	"
"	"	J. T. Hensley	280	1	"
"	"	Thomas Hensley	320	4	454	5	"
"	"	John Ashton	40	2	47	4	"
"	"	John Ashton	80	2	"
Boyce	Rylstone	Alexr. Whaley	50	2	"
Boye	"	Andrew Dunn	920	5	30	1,100	C.P.S., Rylstone. Inspector.
Breakfast Creek	"	Henry Britten	40	2	6	2	"
Bristowe	Dungaree	R. K. Cox	350	8	20	450	3	"
Bridge Flat	Cudgegong	Joseph Pitt	2,000	3	9	879	C.P.S., Mudgee. Inspector.
Broombee	Mudgee	John Cross	106	9	6	30	"
"	"	Thomas Watters	140	6	9	"
"	"	James Casey	45	4	2	"
"	"	Robert Day	40	5	2	5	"
"	"	Thomas Knight	40	4	1	"
"	"	William Croome	1,000	16	34	345	12	Inspector.
Bruce's Creek	"	J. G. Golden	6,500	8	2	2,000	C.P.S., Mudgee. Inspector.
"	"	William Birchall	80	1	50	3	"
"	"	James Whittaker	110	3	2	4	"
"	"	Cornelius Boyle	40	1	1	"
Brymar	Rylstone	John Bonnor	240	4	350	"
"	"	Benjamin M'Donald	200	8	35	"
"	"	William Farrar	390	20	100	1,200	30	C.P.S., Rylstone. Inspector.
Buckaroo	Mudgee	John Wright	160	7	7	2	"
Budgee Budgee	Budgee Budgee	Nathaniel Barton	100	3	"
"	"	Samuel Parkins	84	4	2	"
"	"	George Huxley	40	3	2	5	"
"	"	John Miller	50	3	1	"
"	"	William Box	40	5	"
"	"	William Gould	570	5	12	4	"
"	"	John Robison	40	2	"
"	"	William Duggan	52	2	11	"
Budgee Gap	"	William Wall	40	4	"
"	"	William Willis	120	3	2	"
"	"	Samuel Parkins	80	5	2	"
"	"	Phillip Orth	82	3	8	"
"	"	Henry Carr	40	1	8	"
Burrendong	Burrendong	John Blunden	24,000	10	14	7,550	"
"	"	William Smith	640	"
Burrundulla Flat	Mudgee	Henry Stuckey	160	3	20	3	"
"	"	W. C. Reynolds	9	5	"
Burrundulla Creek	"	James Norris	120	2	12	3	"
"	"	Robert Bratby	126	8	4	32	1	"
"	"	W. J. Sharp	113	4	6	1	"

APPENDIX 2—continued.

Name of Holding in alphabetical order.	Post Town of Holding.	Name of Occupier.	Acreage	No. of Horses.	No. of Cattle.	No. of Sheep.	No. of Pigs.	To whom returned.
Mudgee—continued.								
Barrundulla Creek	Mudgee	Michael Mealy	10	3	Inspector.
"	"	C. E. Paine	70	6	4	3	"
"	"	George Marsh	16	2	2	"
"	"	G. H. Cox	40,000	30	200	14,715	C.P.S., Mudgee.
"	"	James Mogg	62	6	Inspector.
"	"	A. M'Laughlin	60	4	3	20	5	"
Burrundulla	"	John Neal	70	11	10	18	"
"	"	Henry Keech	140	7	40	2	"
"	"	Ewen M'Phee	80	7	8	1	"
"	"	James Barwick	93	2	4	1	"
"	"	John Murray	55	4	6	2	"
"	"	John Stoddart	80	7	10	10	"
"	"	William Murray	30	3	3	4	"
"	"	John Brown	100	10	10	9	"
"	"	Cathorino Murray	30	1	1	"
"	"	Frederick Mogg	70	4	5	5	"
"	"	David Bratby	60	4	8	4	"
"	"	William Flack	47	7	3	9	"
"	"	George Sharpe	41	5	3	4	"
"	"	Allan Stoddart	34	3	2	5	"
"	"	Thomas Tarrant	20	4	3	"
"	"	George Ashman	30	2	"
"	"	William Sandry	40	3	4	10	"
"	"	Swift Croon	30	7	"
"	"	Edward Carter	120	2	3	1	"
"	"	William Marsh	125	20	4	2	"
"	"	Mrs. Ross	7	1	5	"
"	"	William Mogg	15	1	"
"	"	Owen Stoddart	35	4	10	2	"
"	"	George Mogg	30	5	3	2	"
"	"	Charles Burwood	45	7	5	4	"
"	"	Matilda Warner	1	6	"
"	"	George Atcheson	201	8	12	"
"	"	James Ford	120	6	22	10	"
"	"	William Brown	227	7	42	7	"
Bueberg Paddock	Rylstone	H. Thompson	20	3	8	2	"
Bylong	Bylong	James Brennan	280	4	8	"
"	"	James Spradbrow	50	5	"
"	"	Thomas Gettons	100	3	"
"	"	Patrick Hoare	40	1	"
"	"	W. H. Tindle	1,612	20	400	41	C.P.S., Rylstone.
"	"	Anthony Tindle	2,387	10	280	"
"	"	E. and A. Tindle	6,000	20	200	6,600	"
"	"	John Lee	12,000	25	1,250	Inspector.
"	"	Caroline Chitty	40	7	17	"
"	"	W. R. Elliott	1,000	15	20	2	"
Carleoon	Mudgee	William Smith	211	5	30	7	4	"
Calcoola	Rylstone	Michael Sheridan	460	5	30	20	"
Calderwood	"	Thomas Johnstone	60	2	6	2	"
Camp Hill	"	Donald M'Loughlan	358	6	9	132	"
Camboon	"	Edwin Keech	100	3	2	"
"	"	David Ritches	48	7	"
"	"	Alex. M'Donald	93	8	12	2	"
"	"	William Keech	1,600	3	40	904	C.P.S., Rylstone.
"	"	John M'Donald	80	8	12	Inspector.
"	"	Samuel Fenton	50	5	4	3	"
"	"	Thomas Glew	50	11	"
Campbell's Creek	Windeyer	H. C. Brennan	70	7	19	59	7	"
"	"	Patrick Ryan	94	5	"
"	"	Thomas Smith	7	4	25	6	"
"	"	Martin O'Hare	600	7	2	500	C.P.S., Mudgee.
"	"	William Hundy	240	560	1	Inspector.
"	"	William Fletcher	15	6	15	5	"
"	"	Henry Warmicke	4	1	"
"	"	Charles Nichols	14	5	7	5	"
"	"	Dina Ryan	8	5	10	7	"
"	"	Charles Lucas	6	3	9	2	"
"	Pyramul	William Brennan	3	3	60	"
Cainbil Creek	Uarbry	James Devoy	4,225	30	16	1,400	"
Campbell's Creek	Windeyer	Timothy Kerwin	66	8	16	8	"
"	"	Thomas Hundy	60	3	20	"
"	"	Ellen Brennan	70	7	19	59	7	"
"	"	George Hundy	60	3	16	5	"
"	"	John Hundy	60	1	9	"
"	"	Richard Brennan	80	29	"
"	"	Edward Kerwin	162	3	17	"
"	"	Patrick Kerwin	1,080	4	21	"
"	"	Mrs. S. Nichols	340	8	8	300	"
"	"	Samuel Lynch	220	14	2	"
"	"	Edmont Kelly	80	50	"
Cainbil Creek	Uarbry	Thomas Auld	120	5	9	"
"	Coolah	Robert Wheeler	320	8	13	450	1	"
Camboon	Rylstone	Thos. Mumford	80	5	3	3	"
"	"	David Ritches	98	5	1	"
Canadian	Canadian	James Hollow	200	8	15	6	"
"	"	George Stott	2,000	4	2,717	4	"
"	"	John Halloran	50	4	1	1	"
"	"	Jesse Smith	40	17	2	1	"

APPENDIX 2—continued.

Name of Holding in alphabetical order.	Post Town of Holding.	Name of Occupier.	Acreage.	No of Horses.	No. of Cattle.	No. of Sheep.	No. of Pigs.	To whom returned.
Mudgee—continued.								
Canadian.....	Canadian	Catherine Halloran.....	40	4	4	Inspector.
"	"	William Mayes	2	2	7	2	"
"	"	George Smith	1,700	10	30	1,135	30	"
"	"	Michael Eagan.....	40	3	"
"	"	James Clark	80	5	7	7	"
"	"	Christian Williardt.....	180	10	23	5	"
"	"	James Court.....	160	5	13	4	"
Caibil Creek.....	Uarbry	Duncan Kerr.....	240	10	10	140	"
"	"	Samuel Lynch	220	12	"
"	"	Francis Devoy	240	8	4	350	"
"	"	John Auld	215	3	"
"	"	Mrs. L. Auld	80	20	15	550	"
"	"	Allen Auld	180	3	"
Capertee Hill.....	Glen Alice.....	Alexr. Nicholson.....	120	13	150	"
"	Capertee	Alexr. Lairmont	80	2	6	4	"
"	"	Sarah Doyle.....	40	6	2	"
"	"	S. Uptin	30	2	160	9	"
Capertee Gully.....	"	John Tindall	50	3	2	"
Capertee Hill.....	"	Donald Nicholson	40	1	6	"
"	"	Samuel Masters	80	2	12	"
"	"	Samuel Nicholson	160	3	15	4	"
"	"	William Masters.....	240	6	"
"	"	Arch. Nicholson	160	10	6	60	2	"
"	"	Floria Nicholson	120	6	"
"	"	Saml. Masters, junr.	80	8	"
"	"	Samuel Nicholson	93	4	12	2	"
"	"	James Shervey.....	65	9	24	3	"
Carwell	Rylstone	Mark Thew	40	3	1	2	"
Carr's Gap	Cudgegong	George Carr	40	1	2	"
Carwell	Rylstone	Michael Halloran	40	6	10	2	"
"	"	James V. Nevell	1,500	20	80	50	2	"
Carwell Creek.....	"	Thomas Farrer.....	120	7	10	300	6	"
Cassilis Road.....	Wollar	Fredk. Whitstock	40	6	3	95	"
Cherry-tree Hill	Capertee	J. A. D. Smithwaite.....	640	3	2	400	10	"
Cinnebar.....	Cudgegong	Andrew Dowd	80	26	13	6	"
Clarke's Creek	Windeyer	William Ward	4	2	20	"
"	"	William Evans	2,910	1	5	600	C. P. S., Hargraves.
"	"	William Parsons.....	2	3	6	Inspector.
"	"	George Allerton	2	1	8	4	"
"	"	William Gourley.....	28	4	25	12	"
Cockabutta.....	Uarbry	J. M. Glynn	120	4	11	"
"	"	John Brennan	460	4	2	1,200	"
"	"	Edmund Sweeney	296	5	2	C. P. S., Hargraves.
"	"	Bernard Boyce	407	8	9	Inspector.
"	"	Marrian Donnelly	43	1	7	"
"	"	Augustus Girardin	80	5	6	4	"
Coggan	Wollar	John Mead	339	19	130	10	"
Collingwood	Grattai	James Pauling	310	12	7	5	"
"	Mudgee	Robert Clarke	140	6	1	4	"
"	"	Mrs. Hannah	32	4	1	"
Combo.....	Wollar	Anthony Dwyer	80	3	2	"
"	"	Thomas Keane	80	5	"
Combandy	Gulgong	Patrick Morrissy.....	240	19	15	4	"
"	"	Owen O'Brien	40	3	6	6	"
Comber	Rylstone	G. A. Holland	42	2	4	24	"
Combo	Wollar	John Barton	900	6	20	1,404	C. P. S., Wollar.
"	"	William Lennox	80	4	3	5	Inspector.
"	"	James Halpin	80	2	6	"
"	"	George Barton	80	6	4	"
"	"	Andrew Barton	180	2	"
"	"	Ellen Robinson	120	15	35	14	2	"
"	"	William Kenning	200	5	16	3	"
Combandy	Gulgong	Patrick Dunn	160	8	6	2	"
Comber	Rylstone	Angus M'Donald	40	2	1	"
Combo	Wollar	W. Baily	40	3	"
Combandy	Gulgong	Francis Duggan	120	4	3	2	"
Combo	Wollar	Mrs. Harvey	250	2	20	"
"	"	Mrs. Keane	200	5	15	4	"
"	"	Patrick Mara	300	5	18	3	"
"	"	Daniel Riley	160	3	6	2	"
"	"	George Barton	220	6	7	"
"	"	George Hazel	140	8	3	"
"	"	Ellen Harvey	200	5	16	"
"	"	Edward Barton	80	10	12	"
Comber	Rylstone	Thomas Baker	580	5	35	4	"
"	"	David Cook	100	9	"
"	"	John T. Lloyd	5,000	8	50	1,500	20	C. P. S., Rylstone.
"	"	Henry Mason	80	1	8	7	Inspector.
"	"	James Raynor	80	4	6	2	"
"	"	Robert Kersley	58	2	5	2	"
"	"	John Donohue	80	4	11	1	"
"	"	George Charman	60	2	"
"	"	Charles Salmon	40	4	"
"	"	Alfred Lloyd	40	4	"
"	"	Henry Turner	20	3	14	"
"	"	John Lloyd	160	3	6	"
"	"	Patrick Bowles	200	5	13	5	"
"	"	B. W. George	200	3	180	"

APPENDIX 2—continued.

Name of Holding in alphabetical order.	Post Town of Holding.	Name of Occupier.	Acreage.	No. of Horses.	No. of Cattle.	No. of Sheep.	No. of Pigs.	To whom returned.
Mudgees—continued.								
Comber	Rylstone	George Webdy	120	3	10	2	Inspector.
"	"	Lewellyn Lloyd	120	1	"
"	"	Thomas Owen	80	3	2	"
"	"	William Bailey	40	5	"
"	"	Joseph Donohue	100	7	4	"
"	"	James Writer	80	5	19	3	"
"	"	G. Mason, junr.	80	2	8	"
"	"	George Mason	500	2	2	350	2	"
Combandy	Wollar	George Carr	40	1	2	"
"	Gulgong	John Snelson	56	8	7	8	"
"	"	Richard Letherem	50	3	"
"	"	Dominic M'Cauley	56	1	12	"
"	"	Arthur M'Cauley	40	2	12	"
"	"	John Witchart	180	7	4	"
"	"	Hugh Duggan	80	2	3	"
"	"	Thomas Letherem	80	8	11	7	"
"	"	Thomas Hickey	40	2	"
"	"	John Smith	78	6	15	"
"	"	Michael Hickey	260	14	9	5	"
Coolah Creek	Coolah	David Giffin	640	580	"
"	"	John M'Kenzie	140	10	10	7	"
"	Denison Town	Hugh M'Kenzie	88	10	10	"
"	"	John Campbell	240	6	24	"
"	"	James Griffin	220	15	6	3	"
"	"	Archibald Makin	320	5	10	230	8	"
"	"	John Higgins, junr.	198	11	"
"	Coolah	John Albert	500	10	50	"
"	Denison Town	Donald M'Kenzie	250	16	4	335	"
"	"	T. G. Hancock	50	50	5	3	"
"	"	John Higgins	100	13	17	100	12	"
Cooyal	Cooyal	James Fenton	240	4	"
"	"	Robert Large	40	4	"
"	"	Alfred Pettitt	126	5	4	2	"
"	"	Henry Ladmore	40	3	2	"
"	"	Edward Donnelly	40	3	"
"	"	Luke Jones	340	11	7	"
"	"	Jeremiah Wall	120	4	"
"	"	Robert Blackman	60	6	48	3	"
"	"	Donald Kennedy	400	8	15	4	"
"	"	Patrick O'Brien	600	5	60	"
"	"	John O'Neil	100	6	3	"
"	"	James Fahey, junr.	80	4	3	"
"	"	William Wilson	80	4	2	"
"	"	Patrick Welby	80	2	6	2	"
"	"	George Large	80	2	12	"
"	"	William M'Donough	340	5	10	3	"
"	"	Alfred Hodgskin	340	5	30	6	"
"	"	John Turner	2	2	4	"
"	"	George Cupitt	320	9	18	6	"
"	"	Isaac Garrity	380	8	7	40	3	"
"	"	Patrick Gallagher	377	8	14	"
"	"	William Curnew	200	3	5	3	"
"	"	James Oakley	120	4	2	"
"	"	Edward M'Quirk	150	5	"
"	"	John T. O'Brien	300	9	9	2	"
"	"	T. J. Kennedy	130	5	4	3	"
"	"	Thomas Large	40	6	3	"
"	"	John Drew	73	5	3	1	"
"	"	James Donnelly	160	3	7	2	"
"	"	Michael Barron	102	4	3	"
"	"	Daniel M'Cann	40	4	"
"	"	John Carroll	160	3	7	4	"
"	"	Phillip Kennedy	120	2	7	2	"
"	"	George H. Plumb	140	6	2	"
"	"	James O'Brien	160	3	9	4	"
"	"	Thomas Pettitt	200	5	10	"
"	"	Thos. Gallagher	280	7	16	1	"
"	"	F. H. Warner	319	8	2	"
"	"	Jonathan Warner	240	6	2	1	"
"	"	Daniel Thompson	240	3	5	2	"
"	"	William Kennedy	221	5	4	5	"
"	"	George Baker	120	8	214	8	"
"	"	Michael O'Brien	260	4	7	1	"
"	"	Peter Horn	130	4	"
"	"	Elizabeth M'Dermott	40	4	6	1	"
"	"	James O'Brien	243	4	10	2	"
"	"	Thomas Curran	230	4	10	3	"
"	Home Rule	S. A. Blackman	9,000	40	52	7,832	G.P.S., Mudgee.
"	Cooyal	William Curran	290	6	10	7	Inspector.
"	"	Albert Baker	80	4	"
"	"	Thomas Snow	40	18	"
"	"	G. F. Brown	660	4	900	G.P.S., Mudgee.
Cow Flat	Pyramul	Richard Cronke	196	8	22	Inspector.
"	"	Charles Foster	60	3	2	"
Cox's Flat	Hill End	Timothy King	40	2	"
Cox's Creek	Rylstone	William Mills	60	6	30	"
"	"	Patrick Halpin	40	3	9	1	"
Cox's Flat	Hill End	Maurice King	45	1	"

APPENDIX 2—continued.

Name of Holding in alphabetical order.	Post Town of Holding.	Name of Occupier.	Acres.	No. of Horses.	No. of Cattle.	No. of Sheep.	No. of Pigs.	To whom returned.
Mudgee—continued.								
Crown	Capertec	D. M. McLean	1,350	5	20	651	...	C.P.S., Rylstone.
Crooked Creek	Cullenbone	William Vitnell	364	13	18	3	Inspector.
"	"	Joseph Callaghan	80	4	4	"
Crudine	"	Alexander Furslett	80	6	2	"
"	"	Thomas Enright	80	4	4	"
"	"	William Oakes	120	4	2	58	1	"
"	"	Luke Corney	40	2	3	"
"	"	John Alderson	40	3	6	3	"
"	"	Jules Silvester	40	1	"
"	"	William Winspear	40	4	"
"	"	Catherine Rowe	40	6	2	126	"
"	"	Alexr. Learmont	40	2	9	"
"	"	Alice Moir	40	2	6	1	"
"	"	Knight William	4	2	12	7	"
"	"	Thomas Kennedy	100	5	5	"
"	"	Samuel Vincent	85	4	15	"
"	"	Benjamin Lowe	80	3	4	"
"	"	Francis H. Ellis	80	2	4	"
"	"	Richard Norris	151	18	12	9	19	"
"	"	William Giles	160	4	4	"
Cudgegong	Cudgegong	Thomas Dicks	160	4	6	3	"
"	"	Thomas Clarkson	40	6	4	3	"
"	"	Lucy Parkes	93	2	2	1	"
"	"	Jeremh. Fitzgerald	100	6	6	3	"
"	"	John Wilkins	14	1	"
"	"	William Pitt	40	4	4	"
"	"	Henry Sheppard	5	4	2	"
"	"	Thomas Norris	111	6	12	"
"	"	James Parkes	93	2	2	3	"
"	"	William Hardy	148	4	3	3	"
"	"	Thos. Easterbrook	80	1	2	"
"	"	J. W. Smith	20	1	4	2	"
"	"	William Rogers	80	7	8	5	"
"	"	William Wilkins	300	4	8	410	1	"
"	"	G. F. C. Jinber	2	5	2	2	"
Cullenbone	Cullenbone	Willm. Rogerson	40	2	12	5	1	"
"	"	James D. Cox	1,120	20	80	500	"
"	"	William Graham	110	10	10	7	"
"	"	Henry Single	170	6	3	4	"
"	"	John Graham	8	1	1	"
"	"	John Warren	2	1	"
"	"	G. H. Blackman	140	4	9	1	"
Cunningham's Creek	Ilford	Cornelius Enright	82	2	92	"
"	"	Thomas Enright	40	5	8	5	"
"	"	George Weatherley	40	1	70	"
"	"	William Readford	200	6	7	30	"
"	"	Thomas Eames	1,300	10	30	600	20	"
"	"	John Giles	120	1	400	3	"
Dabec	Rylstone	R. M. Fitzgerald	36,605	25	236	9,101	C.P.S., Rylstone.
Dairy Land	Hargraves	Ebenezer Read	6,720	5	11	1,555	C.P.S., Hargraves.
Dairy Swamp	Rylstone	James Taylor	256	10	25	20	Inspector.
Dam Station	Mudgee	Edward Hughes	220	17	12	1	"
Darowen	Wollar	Archibald King	490	6	6	1	"
"	"	George Smith	120	3	3	6	"
"	"	Thomas Field	50	8	7	"
Davis Swamp	Rylstone	Abraham Moss	40	11	8	1	"
"	"	James Morrison	788	25	90	30	"
"	"	William Moss	260	7	17	1	"
Deadman's Creek	Gulgong	John P. Sweeney	90	2	"
"	"	John Colgan	170	8	2	"
Deep Creek	Hill End	John Bennett	2	3	20	4	"
Deep Crossing	Meroo	George Wells	2	2	3	2	"
Denison Town	Denison Town	Hugh M'Kenzie	90	10	10	8	"
"	"	Robert Prior	120	4	6	65	"
"	"	William Latimer	1,045	4	4	140	20	"
"	"	Mary Magick	80	2	12	"
"	"	W. Hutchinson	80	1	"
Dexter Springs	Moolarben	Ann Ryan	40	3	3	1,000	C.P.S., Mudgee.
"	"	James Berryman	40	5	1	80	Inspector.
Dirt Holes	Hill End	Caldwell Howard	33	3	8	1,000	C.P.S., Hill End.
"	"	Robert Hamilton	2	11	2	Inspector.
Dry Creek	Wollar	Margt. Gleeson	80	2	16	"
"	"	Peter Loy	280	4	8	"
"	"	Edward Loy	300	3	8	"
"	Rylstone	Patrick Hogan	40	3	2	"
Dry Flat	Pyramul	John Chapman	80	4	8	454	"
Dungaree	Lue	Thomas Sheridan	371	2	12	3	"
"	"	John Sheridan	80	2	2	"
"	"	John Milligan	141	6	3	10	"
"	"	Christlieb Fisher	280	4	13	"
Dun Dun	Hargraves	John Welch	86	1	192	"
"	"	T. C. Colley	8,030	3	1,700	C.P.S., Hill End.
"	"	Edward Dougherty	359	2	Inspector.
Dynevor	Denison Town	A. H. Lowe	2,560	8	60	"
Ellerslie	Mudgee	Peter Kelly	43	7	4	1	"
"	"	W. C. Lowe	600	5	18	2	"
Emu Vale	Kerrabee	Sarah Simpson	526	40	200	60	2	"
Enfield	Mudgee	George Crossing	46	5	6	12	"

APPENDIX 2—continued.

Name of Holding in alphabetical order.	Post Town of Holding	Name of Occupier	Acreage.	No. of Horses.	No. of Cattle.	No. of Sheep.	No. of Pigs.	To whom returned.
Mudgee—continued.								
Eurunderree	Mudgee	W. H. Lowe	1,440	20	83	8	..	Inspector.
"	Eurunderree	Frederick Roth	339	6	13	..	2	"
"	"	David Meers	80	3	1	"
"	"	Charles Phipps	120	10	14	..	2	"
"	"	Peter Rheinberger	124	4	5	..	1	"
"	"	H. S. Bucholtz	200	7	5	"
"	"	William Leonard	40	4	6	"
"	"	J. G. Wurth	157	5	6	..	1	"
"	"	James C. Barker	240	8	14	..	2	"
"	"	Henry O'Brien	260	5	4	"
"	"	John Tierney	180	1	2	"
"	"	B. Franca	132	3	8	"
"	"	William Mason	120	2	2	..	2	"
"	"	Jonathan Bones	1,000	13	97	..	7	"
"	"	Francis Conn	200	6	15	..	4	"
"	"	Edward Pyne	80	4	5	..	3	"
"	"	George Wurth	40	3	2	"
"	"	Adam Reith	60	4	1	..	1	"
Farewell	Rylstone	Thomas Scott	160	2	2	..	7	"
"	"	John Kable	..	3	11	"
Fairview	Luc	Dorothea Clark	200	5	8	..	2	"
Ferndale	Cooyal	Owen Baker	300	3	4	"
Fernside	Rylstone	Charles Tailby	1,800	25	3	..	2	"
"	"	Mrs. G. Tailby	8	260	..	"
Flatlands	"	Frank Ellis	80	2	"
"	"	A. M'Pherson	900	1	..	400	..	"
"	"	John Shea	80	200	3	"
"	"	James M'Manus	40	1	4	..	2	"
"	"	John Howatt	640	3	3	800	2	C.P.S., Rylstone.
"	"	Samuel Benson	1,200	5	..	1,000	..	"
Ford's Creek	Gulgong	Thos. Donoghue	40	2	2	..	3	Inspector.
"	"	James Gudgeon	40	2	2	"
"	"	John Winter	80	7	30	"
"	"	A. G. Norris	100	1	2	"
"	"	Rowland Norris	60	4	8	"
Four-mile	Cudgegong	James Raynor, jur.	150	3	3	..	2	"
"	"	James Raynor	120	7	5	..	9	"
"	"	John Rhodes	190	6	8	..	14	"
"	"	Robert Oldfield	94	3	..	6	3	"
"	"	Edwin Rhodes	4	2	2	"
"	"	Arthur Baylis	50	7	"
Foreman's Gully	Hill End	Jacob Veil	4	1	1	"
"	"	A. L. Messurier	8	2	3	..	4	"
"	"	Matthew Hancock	2	1	"
Frogmore	Rylstone	Henry Thompson	120	3	12	..	2	"
Frome's Creek	Mudgee	Thomas Long	370	10	2	160	..	"
"	Cullenbone	Richard M'Ginnis	206	8	12	"
"	"	Eli Gudgeon	160	3	14	"
"	"	Dugald M'Cullum	89	3	6	..	2	"
"	"	Donald M'Cullum	570	7	12	..	2	"
Frank's Plain	Two-mile Flat	Robert Golden	140	10	15	50	5	"
Ginghi	Rylstone	John Davis	1,630	25	100	1,100	6	C.P.S., Rylstone.
Glenowlan	Capertee	George Hardy	120	5	..	300	..	Inspector.
Glen Angle	Dungaree	William Batten	1,290	4	34	472	..	"
Glengowan	Windeyer	James Keppie	240	3	20	"
Glen Alice	Glen Alice	Smith & Co.	6,000	1,800	..	C.P.S., Rylstone.
"	"	Jonathan M'Lean	5,180	6	50	2,814	..	"
"	"	Thomas Mason	40	2	12	Inspector.
Glenmore	Rylstone	W. L. Brown	280	3	2	240	..	"
Golden Gully	Hill End	Francis Anderson	2	2	1	"
"	"	John Palmer	10	3	2	"
"	"	Alfred Bampton	3	4	8	..	2	"
"	"	William Stephens	3	1	"
Goodiman	Cobbora	Engene O'Connell	246	8	4	68	8	"
"	"	Charles H. Gater	70	1	"
Goulburn River	Wollar	Roger Gleeson	120	5	10	"
"	"	Thos. Stevens	40	3	12	"
"	"	James Constable	40	3	10	"
Goree	Mudgee	H. A. Lowe	6,520	20	130	100	..	"
Grattai	"	George Reeves	4,700	5	..	874	2	C.P.S., Mudgee.
"	"	H. M. Nichols	80	3	4	..	3	"
"	"	Joseph Hansell	50	1	5	"
"	"	Mrs. H. James	200	3	..	420	2	"
"	"	William Reeves	260	6	13	..	1	"
"	"	James Ward	40	2	"
"	"	Reeves Bros.	7,121	5	8	2,774	6	C.P.S., Mudgee.
"	"	Charles Smith	180	10	26	75	34	Inspector.
Grassy Hill	Rylstone	John Ferguson	40	5	3	..	3	"
Green Gully	Pyramul	P. Costello	120	4	17	95	5	"
"	"	Robert Martin	80	2	"
Green Swamp	Cullenbone	Joseph Dillon	6	6	"
"	"	Mrs. S. Paine	100	12	14	..	8	"
Green Valley	Hill End	Charles Smith	53	2	"
"	"	Michael Lawlor	7	4	10	..	4	"
"	"	Joseph Bender	7	1	4	..	2	"
"	"	Peter Carroll	160	8	16	100	8	"
Growie	Rylstone	Henry Dewey	1,030	9	83	"
"	"	Henry Dewey, junr.	160	10	20	"

APPENDIX 2—continued.

Name of Holding in alphabetical order.	Post Town of Holding.	Name of Occupier.	Acreage.	No. of Horses.	No. of Cattle.	No. of Sheep.	No. of Pigs.	To whom returned.
Mudgee—continued.								
Growie.....	Rylstone	Augustin Derwin	80	6	17	Inspector.
Gulgong	Gulgong	William Wesley	120	4	30	17	3	"
"	"	Patrick Toohy	40	2	6	1	"
"	"	G. Sharman	1	5	40	"
"	"	Denis Cooney	2	1	10	"
"	"	George Farthing	14	1	"
"	"	A. Blanchard	350	8	"
"	"	Thos. Stamford	2	11	"
"	"	Edwin Bond.....	40	5	5	4	"
"	"	John Rigg	8	3	5	"
"	"	Thos. M'Donough	27	3	"
"	"	Edward Farry	40	3	"
"	"	Phillip Snape	6	2	"
"	"	C. W. Ode	2	6	"
"	"	John Tuxford	180	10	29	3	"
"	"	John Snelson	106	8	7	5	"
"	"	James Curran	302	13	"
"	"	Joseph S. Dobson	12	5	2	"
"	"	H. De Boos	11	1	2	"
"	"	Arthur M'Cauley	40	3	24	"
Gumbandy	Cudgegong	John Atkinson.....	335	4	420	"
Gulmabee	Windoye	William Taylor	2	1	3	"
Gum Flat	"	William Evans	600	1	5	560	C.P.S., Hargraves
"	"	Richard Rouse.....	13,000	122	119	6,420	32	Inspector.
Guntawang	Guntawang	A. B. Campbell	3,800	3,500	"
Gundare	Cassilis	William Finnigan	40	1	17	5	"
Happy Valley	Gulgong	Thomas Ryan	5	4	"
"	"	W. H. Bond.....	1	6	5	"
Hargraves	Hargraves	William Wilson	6	1	"
"	"	Robert Jones	123	10	20	15	"
"	"	Janet Dougherty	270	"
"	"	John M'Lachlan	3	2	14	3	"
"	"	Alexr. Steuart	2	1	4	3	"
Havilah	Mudgee	Edward Walsh.....	5	"
"	"	Henry C. White	43,000	43	52	16,450	C.P.S., Mudgee.
"	"	Alice Walsh	5	Inspector.
"	"	Michael Walsh	8	"
"	"	William Walsh	2	5	"
Hawkins' Creek	Dungaree	John Batten	400	2	16	423	"
Hayes' Gap.....	Budgee	John Butler	180	5	2	300	1	"
Haystack Mountain	Rylstone	Hugh Farrelly	1,392	4	6	900	C.P.S., Rylstone.
Henfield	"	Albert Bayliss	100	7	Inspector.
Hillside	"	William Slapp.....	40	1	1	"
Hill End.....	Hill End	Edward Hughes	2	1	2	"
"	"	James Moore	7	2	"
"	"	G. H. Bryant	8	2	28	"
"	"	John Cook	1	2	"
"	"	E. Boesenburg.....	1	1	2	"
Home Rule Road	Home Rule	Hugh Duggan	80	3	3	"
Home Rule	"	John Drew	80	10	22	8	"
"	"	Ah Sing	6	1	"
"	"	Peter M'Kenny	1	14	"
"	"	Michael Duggan	60	3	10	1	"
"	"	Hugh Matthews	80	10	26	"
"	"	Joseph Crean	40	5	5	"
"	"	Isaac Rowbotham	680	5	40	1,250	25	"
Hone Creek	Mudgee	Charles Colless	2	2	3	"
"	"	Catherine Davis	80	240	"
"	"	Henry Davis	6	"
"	"	James Hayes	113	4	2	343	2	"
"	"	Donald Dove	20	1	8	"
Horse Flat	Rylstone	A. Coxon	85	2	12	2	"
"	"	Isaac Coxen	80	2	13	2	"
Ilford	Ilford	Henry Cafe	80	9	10	"
"	"	William Russell	4	9	5	"
"	"	Thomas Corderoy	85	4	12	10	"
"	"	John Fletcher	40	11	4	"
"	"	John M'Cully	30	2	9	"
"	"	Edward Turley	46	2	2	"
"	"	John M'Cumland	40	2	"
"	"	Thomas Ford	10	4	"
"	"	James Dawson.....	10	3	4	"
"	"	Julia Ryan	180	3	16	2	4	"
"	"	William Harris	11	3	7	"
"	"	John Guthrie	16	5	2	8	"
"	"	John Cafe	30	2	1	1	"
"	"	James Wilkinson	40	4	8	"
"	"	Alfred Leader	210	10	9	18	"
Ironbark Flat	Hargraves	M. J. Faulkner	960	2	700	C.P.S., Hargraves
Jolly's Downfall	Rylstone	Frederick Fuller	100	2	4	3	Inspector.
"	"	Susan Dean	80	1	"
"	"	John Arber	40	1	1	2	"
"	"	Charles Fuller	70	9	20	4	"
Jonathan's Flat	Pyramul	Maurice Ring	122	10	6	170	"
Junction	Cullenbong	William Payne	5	5	1	3	"
Kangaroo Flat	Ilford	David Freestone	80	2	2	4	"
"	"	Henry St. Freestone	40	2	5	3	"
"	"	Henry Fletcher	40	1	4	4	"

APPENDIX 2—continued.

Name of Holding in alphabetical order.	Post Town of Holding.	Name of Occupier.	Acreage.	No. of Horses.	No. of Cattle.	No. of Sheep	No. of Figs.	To whom returned.
Mudgee—continued.								
Kangaroo Flat	Ilford	Henry Freestone	40	2	5		2	Inspector.
Katella	Burrendong	F. B. Suttor	25,000	14	5	13,000		"
Kemp's Valley	Cooyal	Thomas Griffin	450	8	11		5	"
"	"	Edward Downs	120	4			1	"
Keen's Flat	"	Frederick Babbage	160	3				"
Kerriwall	Rylstone	Robert Halloran	80	3	5			"
"	"	M. Halloran	80	4	6		2	"
Kerrabee Arm	Kerrabee	Daniel Cox	423	14	40	22	1	"
"	"	Kate Macdonald	200	6	20			"
"	"	Barbara Young	403	8	40	20	6	"
"	"	William Cox	168	16				"
"	"	W. & R. Roberts	1,311	15	102			"
"	"	John Cooper	120	10				"
King John Flat	Home Rule	David Millun	2,000	18	50	1,800	7	C.P.S.
Lagoons	Mudgee	John Swords	2,500	25	250	1,850		C.P.S., Mudgee.
Lawson's Creek	"	War Kin	4				1	Inspector.
"	"	George Rope	152	5	8			"
"	"	W. W. Millett	180	12	4		5	"
"	"	William Swift	420	6	18		6	"
"	"	James M'Grath	300	10	20	400		"
"	"	Thomas Mills	90	4	9			"
"	"	Benj. Gauthorne	212	7	30		6	"
"	"	Henry Bisby	37	1	3		21	"
"	Dungaree	Thomas Keogh	320	8	8	770		C.P.S., Mudgee
"	Mudgee	Henry Hunt	510	7	18		8	Inspector.
"	"	Isaac Minchin	75	3	2			"
"	"	John Meers	125	6	4			"
"	"	George Bisby, senr.	170	7	10		7	"
"	"	George Bisby, junr.	100	3	3		12	"
"	"	B. H. Gauthorne	73	5	3		6	"
"	"	John Waters	36	2				"
Leaning Oak	Merredoo	Thos. J. Green	40	6	4	23		"
"	"	Elias Green	40	6	2		3	"
Left-hand Corner	Glen Alice	Charles Grimshaw	140	3	29		8	"
"	"	Charles A. Lark	50	2	20		5	"
Lewis Ponds	Hargraves	Maria Carty	12	3	30	14	3	"
"	"	William Brookes	10	5	2		4	"
"	"	William Hickey	30	11		18		"
"	"	William Pilley	216	25	50		15	"
"	"	Thos. Loneragan	6	5	2			"
"	"	Daniel Cleary	320	7	25	380	3	"
Limestone Flat	Cudgegong	Thos. Atkinson	90	2				"
"	"	Charles Wood	80	4	4		3	"
Limestone	Cooyal	Henry Pettitt	50		3			"
Limestone Flat	Cudgegong	Mrs. R. Woods	80	5	4		4	"
"	"	V. R. Atkinson	2,180	13		600		"
"	"	Thomas Rhodes	140	4	6		1	"
"	"	William Raynor	100	3	5		6	"
"	"	Joseph Hextell	50	5	3		2	"
Limestone	Cooyal	Alfred Pettitt	320	5	5		2	"
"	"	Alexander Pettitt	120	1	9			"
"	"	Joseph Boyling	120	4			3	"
"	"	John M'Dermott	90	2				"
"	"	William Pettitt	40	4				"
Litiwah	Cudgegong	Mrs. E. Moore	100	3	10		2	"
Little Plain	"	Thomas Wilkins	1,146	4			8	"
"	"	Antonio Wessell	80	6				"
Log Paddeck	Eurunderee	Robert Newton	120	3	3			"
"	"	W. Fosberg		10				"
Long Creek	Windeyer	William Fletcher	13	6	14			"
"	"	James M'Murray	54	3	40		8	"
"	"	William M'Murray	52		8			"
"	"	John Kearns	40	2	5	5	3	"
"	"	Phoebe Wingrave	2	6			3	"
"	"	Jacob Johnston	40	4	6			"
"	"	Jane Carter	80	6	12	3	6	"
"	"	Adolph Janach	50	1				"
"	Pyramul	Richard Broadbridge	80	2	6			"
Long Gully	Rylstone	Samuel Pickett	270	6				"
Louisa Creek	Hargraves	Michael Daly	24		31		4	"
"	"	Michael Fahey	6	3	30		3	"
Lower Turon River	Hill End	Edward Connell	2	1				"
Lower Pyramul	Pyramul	Thomas Sharp	20	3	9			"
Lowe's Peak	Mudgee	John Mead	40	4	7		2	"
"	"	Michael Hicky	120	3				"
"	"	Thomas Foley	400	1		225		"
"	"	James Foley	420	6	7		2	"
Lue	Dungaree	John Kurtz	80	5	3		7	"
"	"	V. J. Dowling	24,000	117	151	20,562		C.P.S., Rylstone
Lynwood	Rylstone	James Pickett	205	8				Inspector.
Macquarie River	Hill End	John Fleming	4	2			8	"
"	"	Joseph Dixon	6	1				"
Maitland Camp	"	John M'Ewen	83	4	14	596		C.P.S., Hill End.
Maitland Road	Cooyal	Francis M'Mahon	40	5	9			Inspector.
Maitland Swamp	Hill End	Matilda Turnan	22	6	6		2	"
Marshfield	Mudgee	J. L. Wild	40	1				"
Melrose	"	William Holmes	65	1				"
"	"	Edwin T. Wooley	65	5	8		11	"

APPENDIX 2—continued.

Name of Holding in alphabetical order.	Post Town of Holding.	Name of Occupier.	Acreage.	No. of Horses.	No. of Cattle.	No. of Sheep.	No. of Pigs.	To whom returned.
Mudgee—continued.								
McIrose	Mudgee	William Grant	160	10	8		3	Inspector.
"	"	William G. Bell	1,700	15	30	1,502		C.P.S., Mudgee.
"	"	Samuel Page	200	30	30		8	Inspector.
Menah	"	Vivian Cox	30	2	1			"
"	"	George Randall	150	8	2		2	"
"	"	Patrick Hickey	40	6	3		4	"
"	"	William Smith	50	15	5		3	"
"	"	Francis Cox	200	3	8		4	"
"	"	Edw. Langbridge	4	3				"
"	"	Edward Penny	40	4	4		4	"
"	"	E. H. Shadlow	35	6	2		2	"
"	"	T. G. Markwell	62	4	3			"
"	"	Francis H. B. Cox	80	3	20			"
"	"	John Knox	80	1				"
"	"	John C. Gunnell	59	9	8	150	50	"
Merrendee	Merrendee	John Hogan	40	4				"
"	"	John Lawson	1,920	6		800	6	C.P.S., Mudgee.
"	"	George Munn	40	5			1	Inspector.
"	"	Patrick M'Keown	100			200		"
"	"	John M'Grath	42	15			3	"
"	"	Thomas Hogan	50	6				"
"	"	James Hogan	40	2	3			"
"	"	Timothy Hogan	40	8			3	"
"	"	William Jones	50	6				"
"	"	M. J. Fitzpatrick	640	18	20		3	"
"	"	W. Everingham	584	9	78		10	"
"	"	Ah Covey	700	8	2	460	30	"
Meroo	Windeyer	L. Hawkins, senr.	2	3	37	48	20	"
Merrendee	Merrendee	James Endicott, senr.	488	6	11		8	"
"	"	James Endicott, junr.		3	11	300		"
"	"	Daniel Endicott	400	4		300		"
"	"	Richard Endicott		2		300		"
"	"	M. R. Lowe	17,260	36	80	3,365		C.P.S., Mudgee.
Meroo	Windeyer	Alexr. M'Donald	9,000	12	15	4,870	1	"
Merotheric	Gulgong	E. M. Bowman	22,400	35	138	9,371	3	"
Moolarben	Mudgee	John Smith	80	1				Inspector.
"	Cooyal	John Carlisle	40	5	10			"
"	Mudgee	Patrick Kerney	40	5	1			"
"	Cooyal	T. R. Blackman	50	4	5			"
"	"	Thomas Lemox	40	4	5			"
"	"	Jeremiah Dodds	70	4	3			"
"	"	William Archer		7				"
"	"	John M'Goldrick	200	8	12			"
"	"	N. Dunn		5				"
"	"	Michael Noy	350	15	15		2	"
Moreton Bay	Denison Town	William Waterford	3,570	25	100	1,200		"
Mortimer	Mudgee	William O'Brien	1	1			2	"
Mount View	Coolah	James Irwin	820	33	20	750		"
Mount Prome	Mudgee	Ah Sing	25	3				"
"	"	Thomas Cheshire	500	30	60		4	"
"	"	Ah Fan	30	3				"
"	"	G. M. Rochester	105	2			2	"
"	"	Thomas Paine	127	3	4			"
"	"	George Tomkins	88	7	9		6	"
"	"	Thomas Cooke	50	5				"
"	"	George Sharpe, senr.	40	5				"
Mount Owen	Rylstone	Benjamin Sharp	520			600		C.P.S., Rylstone.
"	"	Michael Fitzgerald	80	8	10		4	Inspector.
Mount Vincent	"	Duncan M'Master	1,708	5		10,976		"
"	"	George Harris	120	5	4			"
"	"	Thomas Jackson	147	4	6		2	"
"	"	John Freeman	180	5	6	0		"
Mudgee	Mudgee	W. L. Nicholson	1	4			3	"
"	"	John Smith	10	2	2			"
"	"	W. J. Sheppard	4	2	4		4	"
"	"	H. T. A. Bentzen	8	2				"
"	"	Henry J. Collins	1	6				"
"	"	Alfred Seaton	10	3			30	"
"	"	Patrick Gannon	3	2			4	"
"	"	James Hayes	4	3	2			"
"	"	Christian Keizel	2	1				"
"	"	Mrs. E. Harford	6	3				"
"	"	George Akchurst	6	1				"
"	"	E. P. Phillott	3	7	1			"
"	"	Stephen Malone	45	3	5		4	"
"	"	M. J. Maher	5	2			2	"
"	"	Joseph M. Cox	12	6	10	2	7	"
"	"	Edward Clarke	2	5				"
"	"	John Johnson	7	1	4			"
"	"	William Smith	50	6	4		16	"
"	"	Henry Crossing	10,000	15	200	2,200	4	C.P.S., Mudgee.
Mudgee River	"	Alexander Brown	4	1				Inspector.
"	Merrendee	John Frazer	80	8	7			"
"	"	Archibald M'Cullum	320	11	90			"
Mullamuddy	Mudgee	Samuel Raynor	120	5	8		10	"
"	"	James Byrnes	90	3	6		1	"
"	"	John Doble	120		8		2	"
"	"	G. H. Arnold	4,532	10	8	3,100		C.P.S., Mudgee.

APPENDIX 2—continued.

Name of Holding in alphabetical order.	Post Town of Holding	Name of Occupier.	Acreage.	No. of Horses.	No. of Cattle.	No. of Sheep.	No. of Pigs.	To whom returned.
Mudgee—continued.								
Mullamuddy	Mudgee	George Raynor	100	4	8		5	Inspector.
"	"	Edward Riley	210	8	8		4	"
"	"	James Smith	120	7	36		16	"
"	"	James Ward	200	7	15		3	"
"	"	George Ward	50	2	3		1	"
"	"	Samuel Raynor	62	3	6		2	"
"	"	Ah Kay	10	5			2	"
"	"	Jesse Page	85	4	14		6	"
"	"	Alexr. M'Faddan	190	1	40		4	"
"	"	James M'Hugh	200	2	9		3	"
"	"	Thomas Duggan	140	3	7		2	"
"	"	Mary Riley	100	1				"
"	"	Michael Perry	120	2	3			"
"	"	David Sullivan	173	5	6		2	"
"	"	John Walsh	120	8	25		5	"
"	"	Robert Raynor	241	7	16		3	"
"	"	Robert Raynor	40	4	4		3	"
M'Donald's Hole	Rylstone	Henry Freestone	80	5	2		1	"
"	Ilford	George Caddes	40	1				"
"	"	Joseph Hughes	40	1			10	"
M'Donald's Creek	Mudgee	George Horder	85	3	4		2	"
"	"	Stephen Norberg	40	5				"
"	"	John Wilson	500	5				"
"	"	John Newman	660	15	60	30	10	"
"	"	William Raynor	53	4	5		2	"
"	"	Richard Baylis	52	3	4		3	"
"	"	James Ritchie	80	7	8			"
"	"	John B. Gardoll	80	4				"
"	"	John Urquhart	120	2	4		3	"
"	"	George Tindall	105	1				"
"	"	William G. Cathn	40	1	12			"
"	"	William Wilton	2,500	12	300			C.P.S., Mudgee.
"	"	William Holwick	1	2			1	Inspector.
"	"	James Derwan	100	3	8			"
"	"	Thomas Wilton	300	9	21			"
"	"	Mary Douglas	1,070	6	60		7	"
"	"	Robert Stapleton	196	6	2			"
"	"	Edward Riggs	114	4	1			"
"	"	Samuel Nixon	120	10	8		5	"
"	"	William Patman	120	39	9		15	"
"	"	Henry Gudgeon	107	3	2			"
"	"	Jacob Ward	151	4				"
"	"	John Boyling	125	6				"
"	"	Richard Harvey	473	14	6	260	1	"
Macquarie River	Hill End	Joseph Dixon	6	60		50		"
Narrango	Rylstone	Albert King	160	9	30		3	"
"	"	E. A. Sampson	340	10	15			"
"	"	George Hobby	45	5	9		2	"
"	"	Mrs. E. Dunn	730	21	131		10	"
"	"	Francis Dunn	700	13				"
"	"	Henry Ferguson	180	5	40		7	"
Nash's Flat	Mudgee	James Goldrick	20	1	1			"
"	"	A. B. Buckley	27	2				"
"	"	William Arnold	5	1			1	"
"	"	A. H. Scifleet	11	2				"
"	"	John Scifleet	5	3	10			"
Never Never	Rylstone	William Mills	30	2	1		4	"
Norfolk Creek	"	George Cook	150	5				"
Nulla Mountain	"	John T. Frost	1,200	26	60		35	"
Oakfield	Mudgee	A. H. Cox	7,619	37	56	3,950		C.P.S., Mudgee.
"	"	Adam Reith, junr.	61	4	3		1	Inspector.
"	"	George Bisby	100	3	3		14	"
Oakey Creek	"	Edward Fittler	40	5				"
"	"	George Murkins	48	2				"
"	Cudgegong	John Steanzer	120	2			1	"
"	Mudgee	Patrick Fittler	35	2				"
"	Cudgegong	William Gore, junr.	120	3	2		4	"
"	"	Charles G. Perram	260	7	12		3	"
"	Mudgee	Douglas Southwell	42	2			1	"
Oak Creek	Hargraves	Alfred Kernshall	5,635	3		600		C.P.S., Hargraves
Old Castle	Denison Town	Allen Cameron	600	10	10			Inspector.
"	"	Christina Cameron	80	2	8		390	"
"	"	John M'Kenzie	450	4			380	"
"	"	Martin Hobbins	880	12	10		993	"
Old Capertec	Glen Alice	Edward Hughes	230	1				"
"	"	Thomas Sullivan	660	5		2,900		C.P.S., Rylstone.
Old Gulgong	Gulgong	John Williams	500	5	22		3	Inspector.
"	"	Edward Slattery	73	3	1		7	"
"	"	John Eagan	50	4	4		1	"
"	"	Christian Williardt	60		19		5	"
"	"	Malachi Donohue	60	3	4		2	"
"	"	Joseph Williams	94	6	8		3	"
"	"	Peter M'Kinney		1	14			"
Old Luc	Dungaree	Karl Lung	40	7				"
Old Pipeclay	Budgee	Thomas Walsh	90	1				"
Old Town	Cassillis	A. T. Jones	20,000	50	100	9,060		C.P.S., Cassillis.
Otterdorf	Mudgee	Julius Helman	55	8	1		2	Inspector.

APPENDIX 2—continued.

Name of Holding in alphabetical order.	Post Town of Holding.	Name of Occupier.	Acreage.	No. of Horses.	No. of Cattle.	No. of Sheep.	No. of Pigs.	To whom returned.
Mudgee—continued.								
Paris Lagoon	Gulgong	Thomas Butler	40	2	10			Inspector.
Peter's Creek	Barragon	G. C. Carter	920	5				"
Piangla	Rylstone	John Smeade	40	5	4		2	"
"	"	David J. Smeade	120	5	1		2	"
"	"	Frederick Smeade	800	7	7	500	2	"
Piambone	Two-mile Flat	Jacob Rohr, junr	140	6	12	125	2	"
"	"	Charles Adelman	400	4	6		2	"
"	"	John Freeman	90	2			13	"
"	"	James Butler	2,500	6	10	1,680	3	C.P.S., Mudgee.
"	"	James M'Manus	100	4	2	25		Inspector.
"	"	Diana Raynor	140	2			2	"
"	"	Shadric Raynor	260	2		135		"
"	"	John Webb	40	1			1	"
"	"	Catherine Bruce	120	2	1	8		"
"	"	William Birchall	87	5	3		3	"
Pinnacle Swamp	Rylstone	Andrew Dowd	100	26	13		6	"
"	"	A. A. Brown	100	8	1	35	2	"
"	"	Donald Martin	180	8	13		6	"
"	"	William M'Quiggan	820	6	52		19	"
Pipeclay	Budgee	Thomas Walsh	80	3				"
"	"	William Carr	40	6				"
"	"	George Morgan	120	1	4		2	"
"	Mudgee	Frederick Kurtz	80	8	7		7	"
"	"	William Potts	8	4			3	"
"	"	F. A. Bucholtz	249	17	30		8	"
"	"	Ellen Duggan	40	5	7		1	"
"	"	Edward Strike	400	12	8		1	"
"	Budgee	Sarah Gossage	906	22	35		6	"
"	"	Henry Barton	230	5	4		3	"
"	"	John Duggan		3	4		1	"
"	"	Samuel Houghton	165	6	2			"
"	Mudgee	Maria Taylor	84	2	6			"
"	"	Andreas Kurtz	39	5	6		2	"
"	"	Adam Roth	85	4	6		3	"
"	"	Donald M'Phee	90	4				"
"	"	John H. Cox	80	2	2		2	"
"	Budgee	Patrick Hannan	40	2				"
"	Mudgee	Mrs. J. Rheinberger	207	2	7		1	"
"	Eurunderee	John Miller	110	3	12			"
"	Mudgee	Patrick O'Brien	171	4	12		5	"
"	"	William Kurtz	105	3	5		4	"
"	Budgee	Joseph Gurto	122	3	12			"
"	Mudgee	Joseph Kurtz	40	2	2		3	"
"	"	Andrew Kurtz	200	6	5		1	"
"	"	Robert Pickett	40	2	2			"
"	"	Thomas Williams	110	3			1	"
Pomona Creek	Hill End	James Ryan	120	4	11	462		"
Posey Hill	"	William Whittaker	22	3	20	1,200		C.P.S., Hill End.
Pure Point	Windeyer	Thomas Adams	5			20		Inspector.
Putta Bucca	Mudgee	C. W. Lawson	2,200	41	104	849	20	C.P.S., Mudgee.
"	"	Andrew Robertson	150	11	7		15	Inspector.
Pyramul Creek	Pyramul	George Thompson	40	4	3			"
"	"	Richard Croake	236	8	22	700	20	C.P.S., Hill End.
"	"	Maurice Collins	160	1				Inspector.
"	"	Ah How	15	2	5			"
Racecourse	Mudgee	John F. Smith	1,250	5				"
"	"	David Kurtz	41	5				"
Rankin's Flat	Rylstone	Samuel Fenton	50	5	4		6	"
Rat's Castle	Cullenbone	Joseph Newcombe	16	8	9			"
"	"	Samuel Priddis	90	2	6			"
Rawden	Rylstone	Cox Brothers	41,131	60	885	19,339	20	C.P.S., Rylstone.
Razor Back	"	Joseph Pringle	140	1				Inspector.
Redbank	Mudgee	Wright, Heaton, & Co.	6	10				"
"	"	Martin Nash	22	4				"
"	"	John Marks	30	10	1		2	"
"	"	Greenwood E. J.	40	4				"
"	"	Samuel Rutherford	8	4				"
"	"	George Murkins	10	1				"
"	"	Alexander Neely	30	1	6			"
"	"	Louis Kreamer	54	1	2		2	"
"	"	Conrad Gardoll, senr.	10	2				"
"	"	William Bishop	30	6	2		2	"
"	"	Samuel Elliott	30	3				"
"	"	Henry Smith	180	6	65		2	"
"	"	James Loncragan	10	5	4			"
"	Denison Town	Hugh Cameron	40	5		28	1	"
"	"	Charles New	47			29	4	"
Red Springs	Rylstone	Francis Callaghan	40	1	4	100	2	"
Reedy Creek	Gulgong	Ann Munday	40	11	4		2	"
"	"	Henry Pack	12			97	3	"
"	"	Robert Martin	261	4	11	86	2	"
"	"	Joseph Broglio	14	1			4	"
"	"	Peter Grady	336	4	6	100		"
"	"	James H. Gibbons	14	1	2		1	"
"	Rylstone	Francis Freeburn	80	4				"
"	Gulgong	Patrick Sweeney	180	2	4	38	1	"
"	Rylstone	John Taylor	200	7	30		1	"
"	"	William Lloyd	40	1	2			"

APPENDIX 2—continued.

Name of Holding in alphabetical order.	Post Town of Holding.	Name of Occupier.	Acroage.	No. of Horses.	No. of Cattle.	No. of Sheep.	No. of Pigs.	To whom returned.
Mudgee—continued.								
Reedy Creek	Rylstone	John Martin	200	6	4		2	Inspector.
"	"	Patrick Canary	200	4	4	400	4	"
"	Gulgong	Thomas Copelin	100	11	12			"
Riversdale	Cudgegong	Thomas Nevell	1,140	10	12	2,000		C.P.S., Rylstone.
Rockdale	Rylstone	Henry Mason	80	1	8		6	"
Rockmoss	"	Mark Thew	20	3	3		2	"
Rocky Wall	Uarby	Harriot Wady	80			497		Inspector.
"	"	Bernard Boyce	40	8	9			"
"	"	Margaret Boyce	252			630		"
Rocky Waterhole	Iford	Patrick Callaghan	483	4	8	400	4	"
Rock Valley	Dungaree	Thomas Powell	160	6	10		2	"
"	"	Joseph Johnston	200	4	14			"
Rockville	Rylstone	Abel White	725	4	6	1,000		C.P.S., Rylstone.
Rose Hill	"	John Morrison	80	9	16		2	Inspector.
Rothenburg	Home Rule	Gustav Roth	60	8	8			"
Rotherwood	Cassilis	E. & A. Bowman	35,000	26	255	12,545		C.P.S., Cassilis.
Rouse's Flat	Gulgong	A. J. Norris	500			700		Inspector.
Round Mount	Iford	Robert Bush	40	5	4		1	"
Round Hill	Mudgee	Isaac Phillips	60	4	3		2	"
Round Swamp	Iford	Ephram Mansfield	88	4			2	"
"	Capertee	Thomas Barnaby	640	1				"
"	"	Donald M'Askill	158	3	4		12	"
"	"	Ellen Barnaby	400	1	3	96		"
Running Stream	Iford	John W. Davis	626	14	4		12	"
"	"	David Ohver	80	2	12	140		"
"	"	George Tindall	40	2	4			"
"	"	Samuel Mannell	40	1				"
"	"	David Brown	80	8			1	"
Rylstone	Rylstone	William Farrar	80	7				"
"	"	J. Love	2	2	5			"
"	"	J. W. Hardwick	91	5	2		1	"
"	"	G. W. Hardwick	2			4	25	"
"	"	George A. Howe	50	2				"
"	"	John Brown	9	1	6			"
"	"	A. Kirkland	9	4	1		10	"
"	"	Thomas Owen	6	4	4			"
"	"	W. W. Armstrong	8	4	1			"
"	"	James F. Hill	2	1	2			"
"	"	James Nash	1	3	3		1	"
"	"	John W. Jackson	3	5	1			"
"	"	John Shamack	10	3	14			"
"	"	John Telloir	1	5				"
"	"	Michael Hayes	4	2			3	"
"	"	John Mullholland	347	1	13	200	10	"
"	"	Goodwin S. Hall	1	2	1			"
"	"	Joseph Taylor	2	5	1			"
"	"	William Hawkins	4	3			4	"
"	"	W. T. Purslow	3	5	7		2	"
"	"	John Kearney	1	1	2		1	"
"	"	James Lane	164	6	24		5	"
"	"	Thomas Johnston	40	2	3			"
Sally's Flat	Hill End	John Fitzgerald	91	4	3	118		"
"	"	Michael Collins	64	7	10	290		"
"	"	Martin Frawley	60	2	16	488		"
"	"	Timothy Brodie	80	2		318		"
"	"	John Slattery	146	4	2			"
"	"	Timothy Slattery				239		"
"	"	Daniel O'Brien	32	1			3	"
Sawpit Gully	Mudgee	Michael M'Dermott	350	8	10		10	"
Sawpit Flat	Cudgegong	John Dean	80	8	5	200	12	"
"	"	Isaac Fitzsimmons	40	4	3			"
"	"	Thomas Raynor	30	5	15	220	12	"
Scabbing Yard Creek	Windeyer	Mary Sibley	5	6	10	4	1	"
"	"	William Raynor	51	3	10	220	8	"
Sherriff's Freed	Mudgee	E. P. Lowe	1,280	26	17		2	"
Sheep Station Point	Windeyer	P. J. O'Donnell	5	4	40	29		"
Slapdash Creek	Gulgong	James Girmshaw	220	9	17		3	"
"	"	Charles C. Wade	40	4			2	"
"	"	William Wade	40	3				"
"	"	George Davis	40	2	2			"
"	"	Robert Taylor	120	8				"
"	"	J. A. Campbell	138	4	6		3	"
"	"	Hannah Carr	240	7		180		"
"	"	M. J. Cooke	40	3			1	"
"	"	Thomas Jackson	760	10	18		2	"
"	"	Robert Lamrock	340	12				"
"	"	George Jackson	800	14	25		2	"
"	"	Samuel Bennett	40	6	6		11	"
Slasher's Flat	Mudgee	James Atkinson	14,000	6	12	5,964		C.P.S., Mudgee
Spring Terrace	Rylstone	Francis Skinner	80	9	6		3	"
"	"	Thos. Cooper, junr.	123	8				"
Spring Flat	Mudgee	G. A. Dowell	41	3	12		4	"
"	"	Elizabeth Garbutt	380	7	16	30		"
"	"	Charles Fittler	80	4				"
"	"	Nehemiah Bagnell	300	5	40		5	"
"	"	Christr. Cormack	240	4	16		2	"
"	"	William Plenty	170	3	14		4	"
"	"	James Reeyes	1,120	1	51	467		"

APPENDIX 2—continued.

Name of Holding in alphabetical order.	Post Town of Holding.	Name of Occupier.	Acreage.	No. of Horses.	No. of Cattle.	No. of Sheep.	No. of Pigs.	To whom returned.
<i>Mudgee—continued.</i>								
Spring Flat.....	Mudgee.....	John J. Phillips	80	13	2	1	Inspector.
"	"	Robert Bagnell	80	4	12	"
"	"	C. A. Doswell	76	2	9	4	"
"	"	Michael Perry	80	2	"
"	"	James Peoples	80	2	"
"	"	James Carew	200	5	23	"
"	"	Ephraim Bagnell	200	4	28	2	"
"	"	Thomas Holmes	270	5	12	3	"
Spring Creek.....	Wollar.....	Henry Brennan	70	4	4	"
"	"	William Eagan	400	8	50	19	9	"
"	"	James Mara	700	8	120	"
"	"	Margaret Mara	450	8	50	20	10	"
"	"	William Baker	160	4	50	3	"
"	"	C. F. Reimers	40	1	"
Springdale.....	Hilford.....	William Black.....	418	8	8	200	2	"
Springwood.....	Rylstone.....	Thomas Pennington	300	4	16	9	"
Springdale.....	"	John Stott	50	4	12	4	"
Springfield.....	Gulgong.....	Catherine Hutchinson	80	7	8	"
"	"	Arthur C. Garling	120	12	22	3	"
"	"	John Walls	250	10	28	2	"
"	"	William Hutchinson	262	20	12	4	"
"	"	John Glazier	120	8	2	1	"
"	"	John Hauber	120	7	10	2	"
"	"	John Searle	130	8	17	4	"
Spring Gully.....	Rylstone.....	Thomas Hurland	40	2	5	5	"
"	"	Henry Nipperess	40	1	"
Spring Fields.....	Rylstone.....	Frederick Willis.....	200	3	10	1	"
Spring Valley.....	"	John E. Probert	40	9	1	"
Spring Gully.....	Budgee.....	William Gossage, junr.	120	8	5	"
"	"	W. R. Gossage	135	6	3	"
Spring Valley.....	Rylstone.....	Robert W. Probert.....	40	1	10	"
"	"	William Probert	40	1	"
"	"	Edmond Willis	120	7	30	2	"
Spring Kell.....	Wollar.....	J. W. Smith	442	4	10	"
"	"	J. D. Little	500	8	5	4	"
Stander's Flat.....	Hill End.....	Robert Mace	3	1	"
"	"	William English	4	1	1	2	"
"	"	John Porter	5	1	1	1	"
"	"	Henry C. Fischer	5	2	"
Stockyard Creek.....	"	John Sibley	12	7	5	3	"
Stoney Creek.....	Cooyal.....	James Balston	122	9	6	4	"
"	"	Henry Mahon	40	2	"
"	"	Michael Gleeson	340	10	10	"
"	"	W. R. Hutton	72	8	1	"
"	"	Edward Mahon	80	7	"
"	"	John Smith	450	10	25	2	"
"	"	Ellen Farrell	90	3	"
"	"	Margaret Gleeson	240	5	4	2	"
"	"	John Cope	125	4	13	"
"	"	Owen Stapleton	120	5	3	2	"
"	"	John Stapleton	4	3	"
"	"	John Welsh	180	9	9	4	"
"	"	John O'Brien	200	5	8	2	"
"	"	Alfred Baker	200	7	15	2	"
"	"	Richard Clark	120	7	20	2	"
"	"	Bridget Connelly	280	8	8	3	"
"	"	George Oram	102	4	4	2	"
"	"	John O'Brien	161	4	3	"
"	"	Joseph Condon	180	2	2	6	"
Stoney Pinch.....	Apple-tree Flat.....	Abraham Pike	360	10	10	5	"
"	"	William Skinner	40	5	"
Stubbo Creek.....	Gulgong.....	Joshua J. Davis	200	11	950	"
Summer Hill.....	Rylstone.....	Samuel Pickett	190	5	3	"
Swan Creek.....	Cudgong.....	Dunn & Chapman	40	1	15	"
Poolamanang.....	"	James Jennings	9,000	4	13	5,900	C.P.S., Rylstone.
Tabrabucca.....	Hilford.....	Jonas Barker	4	4	2	Inspector.
"	"	Patrick Conran	150	16	11	100	8	"
"	"	John Shervoy	80	8	8	450	12	"
"	"	George Harding	320	15	24	10	"
"	"	David Leighton	367	10	63	"
Taluba.....	Bylong.....	Ann Beans	68	3	"
Talbragar River.....	Denison Town.....	Henry Graham	120	8	"
Talewang.....	Tallewang.....	John Purvis	323	2	"
"	"	Robert Ballard	260	13	1,000	6	"
"	"	Charles Lund	400	3	700	3	"
"	"	Francis Hill	100	3	"
"	"	Robert Black	140	2	741	"
"	"	W. J. Copeland	160	8	6	2	3	"
"	"	James P. Wilson	120	3	"
"	"	John Maybury	40	2	"
"	"	John Buckley	120	4	"
"	"	Charles Tattersall	49	4	"
"	"	Thomas Wade	120	3	6	10	"
"	"	Thomas Butler.....	160	2	10	"
"	"	Thomas Copelin	120	7	6	"
"	"	Esther Clarke	160	1	1	2	"
"	"	Alexr. Martin	158	3	4	3	"
"	"	Matthew Homer	220	2	1	"

APPENDIX 2—continued.

Name of Holding in alphabetical order.	Post Town of Holding.	Name of Occupier.	Acraage.	No. of Horses.	No. of Cattle.	No. of Sheep.	No. of Plgs.	To whom returned.
Mudgee—continued.								
Tallewang	Tallewang	John Honeysette	230	7	700	...	Inspector.
"	"	Frank Morgan	235	15	"
"	"	Charles Cluff	250	5	4	280	4	"
"	"	Michael Russell	260	6	10	4	3	"
"	"	Phillip Morgan	500	4	25	10	"
"	"	James Murphy	575	6	800	11	"
"	"	John Gauthorne	705	2	"
"	"	Martin O'Connor	350	4	2	650	15	"
"	"	Patrick Kennedy	360	2	"
"	"	George Black	240	3	"
"	"	David Spratford	300	5	10	300	3	"
"	"	Mrs. George Lincoln	340	6	500	4	"
"	"	Conrad Stoll	445	6	13	1	"
"	"	Conrad Artz	160	4	4	6	"
"	"	W. C. Maybury	80	4	4	2	"
"	"	George Leeson	180	4	10	14	"
"	"	Charles Wilson	160	2	5	5	"
"	"	Joseph Cluff	40	4	"
"	"	Patrick Holley	40	2	1	2	"
"	"	James Kennedy	400	5	4	"
"	"	Stephen Docura	2	7	25	11	"
"	"	Thomas Honeysette	40	2	"
"	"	Alfred Mahery	40	2	"
"	"	Samuel Dowd	40	5	5	1	"
"	"	John Artz	78	2	"
"	"	Hugh Dougherty	86	3	"
"	"	Arthur Dowd	97	1	"
"	"	John Hewson	52	4	"
"	"	Thomas Cluff	230	4	5	5	"
Tambaroora Creek	Hill End	John Hodge	10	6	3	4	"
"	"	James Paxton	5	1	5	10	"
"	"	William Wade	5	2	"
"	"	Thomas Paton	3	5	"
"	"	James Dagger	2	4	"
"	"	H. L. Byers	5	3	"
"	"	Sarah Gordon	1	11	"
"	"	Samuel Badman	3	1	"
"	"	G. Kenateau	5	1	"
"	"	Ernest Smith	2	1	1	9	"
Tara	Ilford	Hannah Moore	80	1	29	180	12	"
"	"	William Besant	225	16	6	267	2	"
"	"	Frederick Moore	140	4	5	2	"
"	"	Daniel Moore	1,000	5	4	215	2	"
"	"	Alfred Wilkinson	40	1	6	"
"	"	Mrs. C. Moore	80	3	7	4	"
"	"	Thomas Batherem	120	4	3	"
"	"	Thomas Wilkinson	40	5	"
Thistle Flat	Rylstone	John Monks	100	3	"
"	"	John Probert	50	4	"
Throe Mile	Gulgong	Thomas Isbester	380	25	16	4	"
"	"	Robert Hamrock	340	12	10	"
"	"	Richard Sims	40	3	2	1	"
"	"	Thomas Smith	44	5	14	"
"	"	John Smith	220	12	25	12	"
"	"	Clarence Naughton	2	7	2	4	"
Tillerbee	Rylstone	William Leighton	220	2	2	"
Tabrabucca	Ilford	Henry Hubbard	119	3	"
Tongay	Cassilis	R. M. Fitzgerald	44,296	90	540	21,160	C.P.S., Cassilis
Tongbong	Rylstone	David Ritches	48	5	1	Inspector.
"	"	Joseph Mitchell	40	1	"
"	"	Elizabeth Clarke	40	1	"
"	Dungaree	George Shumack	565	5	20	"
"	Rylstone	Henry Walker	627	10	10	1,200	C.P.S., Rylstone
"	"	William Ritches	130	8	Inspector.
"	"	Mary Ann Mow	140	7	4	2	"
Tonabutta	Cudgegong	Francis Skinner	160	6	16	10	"
"	"	James Connell	150	5	18	25	"
Trefoil	Stony Creek	Frederick Milton	80	3	6	"
"	"	Edward Nurden	551	3	960	10	C.P.S., Mudgee
"	"	William Lynch	100	6	Inspector.
"	"	Charles Wilson	380	2	670	2	"
"	"	Henry Milton	240	5	280	8	"
Triamblø	Hill End	James Reid	110	20	40	887	C.P.S., Hill End.
"	"	John S. Morgan	2,280	5	30	1,100	C.P.S., Hargraves
"	"	T. C. Suttør, junr.	26,816	60	350	2,700	C.P.S., Hill End.
"	"	John Edwards	157	2	10	845	"
Triangle	Cudgegong	James Raynor, senr.	80	2	40	12	Inspector.
"	"	William Cox	80	4	16	"
"	Swamp	Rylstone	George Mansfield	30	1	1	"
Tryallion	"	Charles Davis	1,161	14	25	1,200	C.P.S., Rylstone,
Tunabridge Creek	Hill End	John Scanlon	2,020	4	6	300	15	Inspector.
"	"	Daniel Tomhøson	213	4	5	300	7	"
"	"	Walter Croake	140	6	8	8	2	"
"	"	Brian Moran	42	4	8	"
"	"	Patrick Phelan	100	7	16	300	2	"
"	"	Nicholas Phelan	320	14	"
"	"	Martin Shea	350	5	8	700	C.P.S., Hill End.

APPENDIX 2—continued.

Name of Holding in alphabetical order.	Post Town of Holding.	Name of Occupier.	Acres.	No. of Horses.	No. of Cattle.	No. of Sheep.	No. of Pigs.	To whom returned.
Mudgee—continued.								
Tunabridge Creek	Pyramul	John Gale	302	2	800	C.P.S., Hill End.
Turee Creek	Coolah	William Dean	2,400	40	70	8,806	C.P.S., Cassilis
"	Cassilis	W. G. Stevenson	2,102	6	12	9	Inspector.
"	"	Fergus Green	50	92	6	"
"	"	Richard Guilford	95	13	10	4	"
Turee Vale	"	Campbell & Co.	52,300	6	13	6,000	C.P.S., Cassilis.
Turon River	Hill End	Timothy M'Carthy	2	1	Inspector.
Two-mile Flat	Two-mile Flat	John Williams	32	3	3	350	2	"
"	"	George Rush	320	9	8	600	"
"	"	Adelaide M'Manus	200	350	"
Uarbry	Uarbry	John Wesley	528	1	33	760	"
"	"	Nathaniel Ross	320	22	17	"
"	"	Peter Weiss	690	10	27	398	2	"
"	"	William Rains	650	10	3	400	3	"
"	"	Albert Piper	140	18	12	530	1	"
"	"	George Rivas	250	1	370	"
"	"	John Bourke	200	8	2	120	"
"	"	Allan M'Master	320	17	16	5	"
"	"	Joseph Scheimer	440	17	6	200	3	"
"	"	Nicholas Seis	80	4	4	11	"
"	"	Phillip Weis	140	3	4	"
"	"	George Farr	100	3	12	"
"	"	George Cohen	460	4	30	72	2	"
"	"	William Cohen	200	9	10	"
"	"	John Cohen	180	5	7	"
"	"	Michael Farrell	40	3	1	"
"	"	W. J. Bolton	40	6	"
"	"	William J. Batton	220	8	1	"
"	"	John Fitzgerald	140	7	"
Ullamallah	Hill End	Mary Cooper	22	2	"
"	"	J. J. Roberts	18,750	3	2,509	C.P.S., Hill End.
Umbiella	Capertee	John Lewis	50	1	2	Inspector.
"	"	William M'Andrew	500	6	5	"
Upper Moroo	Upper Meroo	George H. Best	30	2	14	2	"
"	"	Ah Foo	5	10	"
"	"	James Fox	17	3	12	7	"
"	"	Julia Harwood	6	"
"	"	Herbert Cooper	4	3	8	130	2	"
"	"	John Cook	2	1	2	"
"	"	James Pennell	2	3	"
"	"	William Pile	30	1	"
"	"	George Jagers	2	1	3	"
"	"	John Wenham	2	1	2	"
Upper Pyramul	Pyramul	Alfred Tindall	2	2	6	"
"	"	John Forster	2	1	"
"	"	Joseph Sharp	7	9	3	130	3	"
"	"	Fernando Dalbins	2	1	17	"
"	"	John Enright	40	6	7	147	2	"
"	"	Charles Peterson	40	5	5	"
"	"	George Bruce	40	7	105	3	"
"	"	Charles Foster	60	4	10	5	"
"	"	Charles O'Keefe	80	1	9	"
"	"	Daniel Curran	80	5	4	4	"
"	"	William Price	10,000	7	6	3,250	C.P.S., Hill End.
"	"	William Godfrey	120	3	11	Inspector.
"	"	Thomas Bruce	40	1	"
"	"	Edmont Kelly	60	5	20	"
Vincent's Hole	Iford	James Brogan	440	2	2	1	"
"	"	John Farrer	539	2	700	C.P.S., Rylstone
"	"	Jacob Jackson	165	2	10	3	Inspector.
Wallerawaugh	Hargraves	C. Featherstonaugh	6,000	15,000	C.P.S., Hargraves.
"	"	Allan A. Suttor	8,160	30	30	1,400	"
Wandorua	Wollar	H. E. Single	4,000	30	230	Inspector.
Wardong	Hargraves	Martin Carty	44	5	16	"
"	"	John Pilley	2,041	7	1,032	C.P.S., Hargraves.
Warrable Flat	Home Rule	Margt. Jackson	40	446	Inspector.
"	"	James Miskin	40	2	"
"	"	Joseph Kermond	40	9	9	19	"
Warrenguee	Capertee	John Cameron	40	8	2	"
"	Glen Alice	W. H. Jamison	10,000	10	12	2,835	C.P.S., Rylstone.
"	"	William Barnes	110	1	1	12	4	Inspector.
"	"	Norman M'Leod	640	4	10	600	C.P.S., Rylstone.
Warrangunyah	Iford	Edward Giles, junr.	752	9	12	1,620	"
"	"	Thomas Conran, junr.	849	22	25	1,400	24	"
Warrowen	Wollar	Ellen Robinson	400	15	35	Inspector.
Warung	Cassilis	Thomas Exley	160	6	8	804	C.P.S., Cassilis.
Wattle Hill	Rylstone	Walter Moss	120	8	3	75	3	Inspector.
Waverly	Iford	Thomas H. Fry	10,008	16	9	3,500	C.P.S., Rylstone.
West End	Mudgee	George Davidson	14	4	Inspector.
"	"	William Bayliss	10	"
"	"	John Stahl	3	6	"
Wet Swamp	Rylstone	Hans Siverson	160	4	13	"
White Creek	Denison Town	Thomas Farley	50	3	200	"
"	"	Edward Farley	50	4	"
Widden Brook	Kerrabee	J. & W. Thompson	520	70	150	"
"	"	Thompson & Sons	5,136	50	300	"
"	"	Thomas Patfield	40	2	1	"
" Creek	"	Charles Easter	40	2	2	"

APPENDIX 2—continued.

Name of Holding in alphabetical order.	Post Town of Holding.	Name of Occupier.	Acreage.	No. of Horses.	No. of Cattle.	No. of Sheep.	No. of Pigs.	To whom returned.
Mudgee—continued.								
Widden Creek	Kerrabee	Thomas A. Harris	1,500	15	355			Inspector.
Wilbertree	Mudgee	Peter Kelly, junr	37	7				"
"	"	Reuben Mills	55	4	6		10	"
"	"	Thomas Mills	60	4	6		6	"
"	"	Henry Pitt	32	5	3		5	"
"	"	Thomas Kelly	102	3				"
"	"	Denis Quinn	80	3	6		2	"
"	"	W. F. Brooks	120	5	3			"
"	"	William Webb	130	6	2		1	"
"	"	Edward Webb	220	10	10		2	"
"	"	Frederick Neff	40	2				"
"	"	Edward Morgan	40	3	3		5	"
"	"	William Kensett	40	1				"
"	"	Terence Rogers	180	4	6			"
"	"	Charles Gentle	40	4	3		2	"
"	Home Rule	Phillip Schneider	180	4	16		5	"
"	"	Martin Schneider	87	4	16			"
"	"	John Kennedy	90	7	9		6	"
"	"	John Egan	97	2	4		5	"
"	Mudgee	A. J. & S. E. Lowe	2,200	40	60	100	10	"
"	"	Peter Rogers	90	4	4		1	"
"	Home Rule	Thomas Kennedy	42	5	3		3	"
"	Mudgee	James Dowd	60	7	8		5	"
Willorang	Hargraves	John Campbell	4,800	10	20	2,064		C.P.S., Hargrave
"	"	Robert Campbell	40	2	5	150	2	Inspector.
Willow Glen	Cudgegong	H. P. Atkinson	130			200		"
Wilpinjong	Wollar	Thomas Robinson	320	6	6	130	4	"
"	"	William M'Dermott	40	3	4		3	"
"	"	Thomas Judge	40	2	2			"
"	"	Thomas Carr	40	4	3			"
"	"	John Phillips	120	7	1		1	"
"	"	James Power	165	12	16	60		"
"	"	Thomas Ballard	160	5	4	280	2	"
"	"	George Maskell	350	9	50		7	"
"	"	Michael Ford	120	4	4			"
"	"	William Phillips	80	1				"
"	"	John Cook	160	4				"
"	"	Edward Hyland	200	12	15		7	"
"	"	William Carr	40	6				"
Wilochlan Creek	Hargraves	William Pilley	140			510		C.P.S., Hargraves.
Windeyer	Windeyer	Charlotte Adams	10	12	30		3	Inspector.
"	"	John Smith	10	3	2			"
"	"	William Mulholland	7,000	10	50	2,080		C.P.S., Mudgee.
"	"	William Moran	6	1	30		2	Inspector.
"	"	Joseph Haywood	12		2			"
"	"	George Dearden				20		"
Windgrave's Valley	"	John Winter	10	8	11			"
Woodville	Mudgee	William James	200	2			2	"
"	"	David Cover	170	5	7		1	"
"	"	Edward Birchall	160	2	1	400		"
"	"	George James	90	1				"
Wollar Creek	Wollar	William Morkin	120	4	7			"
"	"	James Lane	160	5	20	6	5	"
"	"	Patrick Tierney	400	12	40		18	"
"	"	William M'Dermott	40	2	4		3	"
"	"	Richard Kirkland	1	3				"
"	"	Mary Connolly	60	2	9		6	"
"	"	John Meaney	360	10	15		10	"
"	"	Joseph Loy	960	20	30		9	"
"	"	Patrick Connelly	500	1	5	788		C.P.S., Wollar.
"	"	Thomas Flanigan	410	10	7		2	Inspector.
"	"	James Carroll	420	5	25			"
Wollara	"	Alexander M'Donald	10,000	20	300	700	3	C.P.S., Wollar.
Woodland	Cullenbone	John Urquhart	534	2	4		3	Inspector.
Woodlawn	Rylstone	James Readford	3,866	41	150		2	"
Wonambula	Mudgee	Joseph Southwick	85	1	9		3	"
World's End	Merrendec	Francis M'Grath	80	8	22	175	4	"
"	"	Chun Sue	800	6		700		C.P.S., Mudgee.
Wyaldra	Gulgong	Patrick Flood	200	2		220		Inspector.
"	"	Samuel Bond	537	1	4	800		"
"	"	John Martin	200	8	6		2	"
"	"	George Pack	5		2			"
"	"	William Cain	80	1	2	80		"
"	Two-mile Flat	R. J. Hussall	625	6	2	320		"
"	Gulgong	Abraham Kent	43	4	5			"
			1,160,569	9,044	20,864	429,665	2,855	

APPENDIX 2—continued.

Name of Holding in alphabetical order.	Post Town of Holding.	Name of Occupier.	Acreage.	No of Horses.	No of Cattle.	No. of Sheep.	No. of Figs.	To whom returned.
Murrurundi.								
Arden Hall	Gundy	James Campbell	2,030	34	190	1,100	...	C.P.S., Scone, & Inspector.
Aberdeen	Aberdeen	James Janson	10	11	5	Inspector.
Albourne	Blandford	George Lawrence	1,064	7	80	...	2	"
Aberdeen	Aberdeen	M. C. M'Kenzie	4½	3	6	"
Ashbrook	Wingen	W. & P. Lamb	1,620	13	204	C.P.S., Scone, & Inspector.
Aberdeen	Aberdeen	Samuel Stewart	1	2	Inspector.
"	"	Robt. Vaughan	...	7	12	...	1	"
"	"	Robt. Stewart	210	20	15	970	18	C.P.S., Scone, & Inspector.
"	"	Thos. Neely	20	10	30	...	20	Inspector.
"	"	William M'Intyre	60	1	7	"
Box Tree	Blandford	Pat. Purcill	341	3	6	340	...	Murrurundi.
Basin	Park	Wm. Sladden	200	3	8	Inspector.
Brushy Hill	Aberdeen	Wm. Wharton	300	7	17	"
Bonnie Doon	Murrurundi	Jas. Donohoe	50	1	"
Blandford	Blandford	Richd. Cummins	...	1	2	...	1	"
Barsham	"	Dan. Dougharty	...	4	5	"
Bethel	Scone	Wm. M'Intyre	60	1	7	"
Barsham	Blandford	Will. Baker	...	5	3	...	1	"
Balmoral	"	Benj. Pethick	240	8	25	...	4	"
Barsham	"	John Wild	...	4	5	"
Bloominthal	Moonan	Ferdinand Tilse	315	17	50	...	7	"
Barsham	Blandford	Wm. Kennedy	...	5	3	"
Blandford	"	Joseph Hartman	26	5	3	...	2	"
Bumun	Bunnan	G. A. F. Kibble	2	8	8	...	3	"
Bridgeland	Rouchel	William Bridge	1,070	4	4	327	...	C.P.S., Scone, & Inspector.
Bellevue	Gundy	Margt. M'Cully	1,000	3	31	...	6	Inspector.
Back Creek	Rouchel	A. G. Gardiner	617	7	2	800	...	C.P.S., Scone, & Inspector.
Belltrees	Scone	J. F. & H. White	251,000	160	5,000	107,363	...	"
Bonnie Doon	Murrurundi	Geo. Fritchett	150	4	10	...	1	Inspector.
Belltrees	Scone	Geo. J. Cobb	...	9	"
Blandford	Blandford	Wm. Greer	...	5	7	"
Belltrees	Scone	Geo. Rossington	...	5	3	"
Belmore	"	Mathew Miller	230	5	25	...	10	"
Belltrees	"	H. Hawkins	...	1	"
"	"	Duncan M'Phee	...	2	3	"
"	"	Chas. J. Walters	...	12	12	"
"	"	John Willis	...	12	10	...	1	"
"	"	James Fernor	...	5	"
"	Gundy	John Bridge	40	2	6	...	3	"
"	Scone	Wm. Scriverius	...	7	6	"
"	"	J. D. Gordon	...	2	"
"	"	Chas. Hodges	...	7	"
"	"	John Hartney	...	7	1	"
"	"	Robt. Hawkins	...	2	12	"
Brushy Hill	"	Joseph Wilkinson	302½	7	22	...	1	"
Blandford	Blandford	John Stearns	...	6	2	"
Brushy Hill	Scone	James Jones	81	4	"
Blandford	Blandford	A. Thuemaker	6	2	1	...	2	"
Brushy Hill	Gundy	Mary Raley	110	3	6	121	...	C.P.S., Scone, & Inspector.
Boyd's Creek	Haydnton	T. & P. O'Brien	100	15	20	150	30	Inspector.
Brushy Hill	Aberdeen	Wm. Wharton	600	7	17	"
"	Gundy	Edwd. Castlic	80	4	5	"
Belmore	Scone	Thos. O'Brien	30	7	8	1	6	"
Branch Creek	Moonan	Wm. Williams	200	12	150	"
Blandford	Blandford	Abraham Wilde	92	2	10	...	2	"
Back Creek	Rouchel	Mrs. Marv Hindmarsh	430	9	50	"
"	"	John Hindmarsh	310	5	20	...	11	"
"	James J. Smith	James J. Smith	230	1	4	480	2	C.P.S., Scone, & Inspector.
Blado o' Grass Flat	Rouchel	Andrew Adam	160	7	32	...	4	Inspector.
Blairmore	Aberdeen	Geo. P. Hall	3,500	28	735	1,160	9	C.P.S., Scone, & Inspector.
Bickham	Blandford	P. W. Wright	11,500	35	60	9,800	...	C.P.S., Murrurundi, & Insp.
Blandford	"	Catherine Doherty	29	3	8	...	3	Inspector.
Breslan	Scone	H. Aurisch	250	12	15	...	11	"
Bringeberry	Rouchel	Hezekiah Hinton	17	2	3	...	2	"
Back Creek	"	Thos. Miller	450	1	25	...	1	"
Bringeberry	"	Mary M'Mullen	1,000	20	80	...	5	"
Back Creek	"	John M'Kinnon	220	6	36	...	7	"
"	"	Alf. Stafford	640	1	...	404	...	C.P.S., Scone, & Inspector.
Black Mountain	Scone	William Collins	160	10	11	400	6	"
Back Creek	Rouchel	John Miller	360	6	80	...	5	Inspector.
Brookdale	"	Robt. Smith	480	4	...	445	...	C.P.S., Scone, & Inspector.
Blandford	Blandford	Michl. Shanahan	4	1	2	Inspector.
Brushy Hill	Gundy	Mary Taylor	159	4	7	"
Back Creek	Rouchel	Geo. Mitchell	...	6	...	199	...	C.P.S., Scone, & Inspector.
Bonnie Doon	Murrurundi	Jerry Wilson	35	2	Inspector.
Blandford	Blandford	James Oram	...	2	2	"

APPENDIX 2—continued.

Name of Holding in alphabetical order.	Post Town of Holding.	Name of Occupier.	Acreage.	No. of Horses.	No. of Cattle.	No. of Sheep.	No. of Pigs.	To whom returned.
Murrurundi—continued.								
Blandford	Blandford	Pat. M'Cormac	10	10	11			Inspector.
"	"	Pat. Shanahan	28	2	9		2	"
Bloomfield & Scott's Creek	"	Bernard Heydon	7,979	40	50	6,525	3	C.P.S., Murrurundi, & Insp.
Barsham	"	John L. Suckling	18,000	37	40	11,180		"
Castle Mount	Scone	Thomas Cunningham	160	12	9		3	Inspector.
Cuen	Lower Wybong.	Wm. Power	280	2	4	320		C.P.S., Scone, & Inspector.
Cliffdale	Scone	Edwin Everett	1,600	13	301	235		"
"	"	John Mitchell		1	1		5	Inspector.
"	"	Mary Rae	27	1	1			"
Cuen Creek	"	Charlie Knece		5				"
Carigan Creek	Gundy	John Wharton	392	10	30			"
Campbell's Creek	Murrurundi	Edwd. Howe		2	5			"
Cuen Creek	Woodlands	Thos. Alterator	80	3				"
Cliffdale	Wingen	Michl. Prout		4	4			"
Cressfield	Park	D. & G. Hall	4,000	27	110	4,000	4	C.P.S., Scone, & Inspector.
Campbell's Paddock	Scone	Mrs. M. Berman	1	4	6			Inspector.
Campbell's Creek	Murrurundi	Mrs. Sarah Dunswan	61 $\frac{1}{2}$	2	20		1	"
Cain's Creek	Rouchel	Alex. Cumming	40	6	12		2	"
Campbell's Creek	Haydnton	Mrs. Susan Beale	50	3	4			"
Castle Sempill	Moonan	Mrs. Ann M'Innes	90	3	2			"
Chesnut Park	Aberdeen	William Wylie	320	6	12		2	"
Car's Springs	Bunnun	Geo. Schytrumpf	1,300	8	8	1,101	3	C.P.S., Scone, & Inspector.
Cuen	Scone	J. Alterator		7				Inspector.
Calf-shed Creek	Timor	Henry Batterham	416	2	12	512	12	C.P.S., Murrurundi, & Insp.
"	"	John Clifford	372	20	50		9	Inspector.
Cuen	Scone	Robt. Duckworth		3	8		1	"
Denison Diggings	Moonan	Mrs. Mary Urquhart	640	10	40			"
Doonabri	Scone	John J. Dodd	2,477	30	100	2,752	20	C.P.S., Scone, & Inspector.
Davies Creek	Aberdeen	Thos. Caban	280	8	24			Inspector.
Dalvey	Rouchel	Donald Kennedy	2,788	15	400	470	2	C.P.S., Scone, & Inspector.
Donald's Crook	Scone	Chas. S. Cobb	629	7				Inspector.
Denison Diggings	Moonan	Edmd. Saville		2				"
Denison	"	B. H. Butler		4				"
Dartbrook	Aberdeen	Matthew H. Hall	3,500	34	390	135		C.P.S., Scone, & Inspector.
Denison Diggings	Moonan	Lawrence Kiley		2	20			Inspector.
Dartbrook	Aberdeen	Wm. Smallwood		10				"
Denison	Moonan	John Usher	2	13	14			"
Dartbrook	Aberdeen	A. H. Mackensie		6				"
Dartbrook Lower	"	Mrs. Anne Hall	6,021	38	319	3,173		C.P.S., Scone, & Inspector.
Dry Creek	Scone	Peter Smith, senior	200	4	20		3	Inspector.
"	Park	Peter Smith, junior	160		10		2	"
Davies Creek	Rouchel	George Gardiner	130	7	10		2	"
Dry Creek	Park	John Thrift	80	9	8		1	"
"	"	Thos. Harney	160	15	15		4	"
"	"	John Harney	40					"
"	"	John O'Neill	138	3				"
Davies Creek	Aberdeen	Donald Cumming	1,160	2	20			"
Dartbrook	Scone	Mrs. H. Boregan	205	11	12			Inspector.
Dunwell	"	Barling Bros.	2,600	5	10	3,000		C.P.S., Scone, & Inspector.
Denison	Moonan	A. H. Warland		1	7			Inspector.
Daffodil	Scone	John Ashford	720	12	80	1,400	2	C.P.S., Scone, & Inspector.
Duiskey	Bunnun	John M'Donald	320	10	5		2	Inspector.
Dartbrook	Scone	James Sullivan	170	5	10		3	"
Davies Creek	Aberdeen	Peter Mackay	40	4				"
Dalreel	"	Jas. T. M'Dougall	160	5	42			"
Elmswood	Gundy	L. E. Wiseman	12,000	22	270	8,640		C.P.S., Scone, & Inspector.
Ellerston	Moonan	C. Taylor		5				Inspector.
"	"	Jas. Collins		8				"
"	"	Joseph Payne		8				"
"	"	L. E. Hegarty		8				"
"	"	P. Ahearn		4	5			"
Elgan Valley	Gundy	Chas. Hines	459	13	6		2	"
Ethelstone	Murrurundi	Rufus Bell	4 $\frac{1}{2}$	1	2		2	"
Ellerston	Moonan	Geo. F. Cobb	640	3				"
"	Gundy	Joseph Taylor		8				"
Flowery Vale	Blandford	Dani. Mullens	37	4	11		2	"
Fairfield	Scone	James Hardcastle	321	10	40		2	"
Ferndale	Rouchel	Albert E. Smith	41	1		100		C.P.S., Scone, & Inspector.
Gum Flat	Gundy	William Pinkerton	1,200	10	19	645		C.P.S., Scone, & Inspector.
Grampian Hills	Bunnun	Mrs. G. P. Bowman	10,000	17	173	7,683		"
Grassmullen	Woodlands	Mrs. Mary A. Ring	1,559	17	28	1,400		"
Green Creek	Timor	Denis Murphy	561	7	20	1,282	4	O.P.S. Murrurundi & Inspector.
Glenmore	Moonan	John Campbell	2,374	35	150	230		C.P.S., Scone, & Murrurundi.

APPENDIX 2—continued.

Name of Holding in alphabetical order.	Post Town of Holding.	Name of Occupier.	Acreage	No of Horses.	No of Cattle.	No. of Sheep.	No. of Pigs.	To whom returned.
Murrurundi—continued.								
Gundy	Gundy	Wm. Deman		2				Inspector.
"	"	Wm. Willis	80	3	16			"
Glennie	Rouchel	Alex. Cameron	500	4	30		4	"
Gibbergunyah	Scone	John Hulin		6				"
"	"	Thos. Quin, junr.	1,053	5	18	900	10	C.P.S., Scone & Inspector.
Glenalvon	Murrurundi	John Scholes	4½	1	8		2	Inspector.
Glentyre	Bunnun	Thos. Saunders		8	10		1	"
Gundy	Gundy	Martha Rose	140		23		1	"
Glenalvon	Murrurundi	John Taylor	14,000	12	30	14,000	2	C.P.S. Murrurundi & Inspector.
Glencoe	Aberdeen	D. R. Kennedy	3,200	15	30	2,978	10	C.P.S., Scone, & Inspector.
Gundy	Gundy	John Minch	2	2	2		4	Inspector.
Green Creek	Timor	Joseph Tincey	440	7	24	942	3	C.P.S. Murrurundi & Inspector.
Glencairn	Rouchel	Mrs. E. Cameron	630	8	25	817	3	C.P.S., Scone, & Inspector.
Glenelg	Gundy	John M'Phee	1,268½	11	48	1,086		"
Gundy	"	Patk. Woods	300	7	18			Inspector.
Glentyre	Bunnun	Donald M'Intyre	47,560	50	300	21,501	2	C.P.S., Scone, & Inspector.
Glenmore	Rouchel	Kenneth Cameron	670	3	10	880	1	"
Glen Bawn	Scone	Patk. Flanagan	296	6	19		4	Inspector.
"	"	Timothy Flanagan	520	6	4			"
Glenmore	"	Mrs. J. Hanley	16	2	10		1	"
Glen Murray	"	H. B. Murray	120			490		C.P.S., Scone, & Inspector.
"	"	Denis H. Murray	250	10	16		4	Inspector.
Glen Dhu	Timor	J. A. & G. Arndell	17,986	36	80	11,909		C.P.S. Murrurundi and Inspector.
Glebe Paddock	Scone	James Vernon	20	4	3		1	Inspector.
Glen Nevis	Aberdeen	John M'Phee	560	8	20	400	20	Inspector and C.P.S., Scone.
Gundy	Gundy	John Dunbar	80	1	2		1	Inspector.
"	"	J. W. Bourne		1				"
Glen Dhu	Timor	Jas. Drury		3				"
"	"	Mrs. E. Wheeler		4				"
Glangarry	Wingen	W. E. Abbott	26,000	60	32	18,000		C.P.S., Scone, and Inspector.
Harben Vale	Blandford	Fredk. R. White	37,000	204	561	29,700	8	C.P.S. Murrurundi and Inspector.
"	"	Thos. Morgan		1				Inspector.
"	"	Isaac Morgan		4				"
"	"	H. Wallace		1				"
"	"	F. Seckold		3				"
"	"	John Pigott		2				"
Haydnton	Haydnton	Thos. Meehan	2	3	4		2	"
Hunter's Vale	Moonan	John Corbett	5,000	15	100	3,000		C.P.S., Scone, and Inspector.
Haydnton	Haydnton	Harry Brook	4	2			1	Inspector.
"	"	James Shepherd	4	1				"
Hope Glen	Gundy	Chas. A. Green	88	9	16			"
"	"	Geo. F. Cole	12	4				"
Haydnton	Haydnton	John Davies	2	1				"
Holkham	Aberdeen	A. W. Lumley		6				"
"	"	Sarah Lumley	57	5			6	"
Haydnton	Haydnton	Elizabeth Johnson			3			"
Hillgrove	Moonan	Wm. Stephens	1,000	12	100		5	"
Heartfelt	Scone	Patk. Howard	340	16	30			"
Horseshoe Flat	Moonan	David James	4,570	2	20	80		Insp. & C.P.S., Scone.
Haydnton	Haydnton	Geo. A. Joss		4	2		3	Inspector.
Huntly Grove	Gundy	James Wharton	280	5	6			"
Haydnton	Haydnton	E. M. Burt	120	4				"
"	"	J. J. Farrell		2	2			"
Hill Grove	Gundy	James Wharton	530	10	60			"
Halcombe	Aberdeen	E. C. Hall	120	5	2	295		C.P.S., Scone, & Inspector.
Haydnton	Haydnton	Danl. O'Neil	44	2	7		1	Inspector.
"	"	William Nicholls	2	1	2		3	"
Happy Valley	Scone	William Wharton	283	10	22		1	"
Invermeil, Dampton, and Woodlands.	"	James H. Doyle	5,427	150	341	2,401	5	C.P.S., Scone, & Inspector.
Karee	"	T. J. Phillips	231	14	8		5	Inspector.
Kanan's Creek	"	Saml. Ashford	240	2	30	140	1	C.P.S., Scone, & Inspector.
"	"	Alf. Barwick	170	4	20	250	1	"
"	"	Fred. Barwick	340	3	20	290	1	"
Kingdom	Park	Joseph Carter	83	12	30		2	Inspector.
Kingdom Ponds	"	Thos. Burriss	13	2	4		4	"
Lickhole	Timor	James Edmonds	634	5	10	400	5	"
Moonan	Moonan	W. S. Baker	28	8	15			"
Mount View	Blandford	Robt. Baker	300	2	40			"
Mary Villa	Park	Phillip M'Gregor	678	4	9	1,200		C.P.S., Scone, & Inspector.
Mount Pleasant	Wingen	John J. Walsh	2,800	4		2,500		"
Mary Villa	Park	Edmd. Dwyer	34½	6				Inspector.
Moss Vale	Scone	Joseph Marshall	80	8	8			"

APPENDIX 2—continued.

Name of Holding in alphabetical order.	Post Town of Holding.	Name of Occupier.	Acres.	No. of Horses.	No. of Cattle.	No. of Sheep.	No. of Pigs.	To whom returned.
Murrurundi—continued.								
Moonan	Moonan	Henry Dixon		1	3			Inspector.
Murrurundi Common	Murrurundi	Trustees	1,920	8	40			"
"	"	G. W. Sterritt	2	4	3	13	1	"
"	"	Chas. Britton	18	3	6			"
"	"	Harry Frost	1/2	4	6			"
Macqueen	Moonan	Richd. Castlick		9	3			"
Maybn Vale	Murrurundi	Ah Foo	25	4			3	"
Mount Vale	Moonan	Edwd. Johnston	850	3	1	225		C.P.S., Scone, & Inspector.
Moonan	"	Wm. Castlic	100	9	30		4	Inspector.
Murrurundi	Murrurundi	C. F. Quehan	3	4			3	"
"	"	James Montgomery	1 3/4	1	6		5	"
"	"	M. T. Robson	1	4				"
Mullee	Rouchel	John Fraser	2,000	25	200			C.P.S., Scone, & Inspector.
Murrurundi	Murrurundi	Thos. Swan		2				Inspector.
"	"	Wm. Rac	1	1	3			"
Macqueen	Moonan	Thos. Campbell	2 1/2	5	3			"
Middlebrook	Scone	Jeremiah O'Brien	146	10	10			"
Murrurundi	Murrurundi	Fred. Wren		3				"
Moonan Brook	Moonan	John Londrigan	1/2	1	8			"
Murrurundi	Murrurundi	Geo. R. Evasus	7 1/2	1	2			"
Middlebrook	Scone	George Hopper	820	7	19	1,290		C.P.S., Scone, & Inspector.
Merryvale	Rouchel	Robt. Lonsdale	240	10	40		10	Inspector.
Murrurundi	Murrurundi	Thos. Kelly			1			"
Moonan	Moonan	Donald Geary	1,140	9	50	7	5	C.P.S., Scone, & Inspector.
Milgarra	Bunnun	Geo. D. Bell	6,047	26	208	3,000		"
Mooby	Scone	John Sullivan	100	3	15		4	Inspector.
"	"	Hugh P. D'Arcy	100	7	15	135	5	C.P.S., Scone, & Inspector.
Mount Goodman	Woodlands	Thos. Goodman	320	5	40	1,300		"
Moonan	Moonan	Isabella M'Cullum	900	3	85		3	Inspector.
Murrurundi	Murrurundi	Timothy Hayes		1				"
Miles Valley	Scone	Samuel Cone	382	15	120		4	"
Murrurundi	Murrurundi	James Ticklo	1	1	2			"
"	"	Solomon Cohen	14	4	4			"
"	"	Alex. Busby	5 1/2	2	2			"
"	"	William Brook	4 1/2	1	2		1	"
Mount View	Scone	Geo. Howe	200	10	15		3	"
Murrurundi	Murrurundi	Lincoln Summer		3				"
Mount Hope	Park	John Skinner	719 1/2	14	93		12	"
Murrurundi	Murrurundi	G. A. Cook	6	1				"
Moonan	Moonan	Laurence Riley		3	20			"
Murrurundi	Murrurundi	C. Stairs	1/2	1			1	"
Maybn Vale	"	William Long	1,060	13	70	333	5	C.P.S., Murrurundi, & Insp.
Murulla	Wingen	A. R. Fremlin	13,000	12	60	9,000	2	"
"	"	John Gimbert		4	2			Inspector.
Moonan	Moonan	Margt. Mitchell	800	15	68	15	5	C.P.S., Scone, & Inspector.
Mooby	Scone	Edmd. M'Grath	467	5	47			Inspector.
Middle Creek	Scone	John P. Hopper	360	8	40			"
Middlebrook	"	James O. Donnell	202	8	30		11	"
Mooby	"	Owen Sullivan	520	6	60			"
Moonan	Moonan	Mary Mulcahy			10			"
Murrulla	Murrurundi	William Shaw	30	2				"
Murrurundi	"	Mrs. A. Molloy		1	2		3	"
Mount Pleasant	Bunnun	Thos. Stewart	320	5	4	300		C.P.S., Scone, & Inspector.
Murrurundi	Murrurundi	P. A. Haydon		8				Inspector.
Moonan	Moonan	Wm. Jackson		4				"
Murrurundi	Murrurundi	T. O. Byrnes	1/2	1				"
"	"	Fred. Young	1/2	1				"
Newfield	Scone	William Young	320	7	12	115	1	C.P.S., Scone, & Inspector.
Nectar Bank	Gundy	George Budden	1,327	4	13	1,300	1	"
Narrow Passage	Rouchel	Frazer & Brookes	2,265	11	216			"
Oakfield	"	Thos. G. Carter	720	15	40	425	5	"
Owen's Gap	Scone	Robt. A. Boll	200	3	8	210	3	"
Oakey Gully	"	Mary Barwick				120		"
"	"	Thos. Barwick	390	5	7	130	1	"
"	"	John Barwick	500	4	10	140	1	"
Oakfield	"	John Miller	338	8	73		1	Inspector.
Puen Buen	Scone	John H. Davies	10,000	20	336	7,110		C.P.S., Scone, & Inspector.
Park	Park	Amos Harman	3 1/2	5	8			Inspector.
"	"	John Flynn	247	6	44		5	"
"	"	R. Thrift	61	6	20		8	"
"	"	Will. Ward		1				"
"	"	Mrs. A. D. Sladden	53	4	2		3	"
Pail Farm	"	James Trihy	204	9	42		4	"
Pentland	Murrurundi	John Payne		1	1			"
Providence Vale	Bunnun	W. E. Ray	170	19	17		2	"
Pail Farm	Park	Stephen Challis	276 1/2	15	4	140	1	C.P.S., Scone, & Inspector.
Petwyn Valley	Wingen	Michl. Walsh	106	7	50			Inspector.

APPENDIX 2—continued

Name of Holding in alphabetical order.	Post Town of Holding.	Name of Occupier.	Acreage.	No. of Horses.	No. of Cattle.	No. of Sheep.	No. of Pigs.	To whom returned.
Murrurundi—continued.								
Pentland	Haydonton	Geo. Falkenmire	10	2	2			Inspector.
"	Blandford	John Idstein	25	2				"
Park	Park	Robt. Bell	4 $\frac{1}{2}$	3				"
Pentland	Haydonton	George Loder	890	3	11	625		C.P.S. Murrurundi & Inspector.
Page River	Murrurundi	William Cooper	120	4	16	250		Inspector.
Pentland	Haydonton	John Benham	700	5	25		5	"
Page River	Gundy	Charles Jones	90	8	3			"
Quirindi	Scone	Ann Baker	295	1	8		1	"
Rosedale	Murrurundi	W. A. Wilson	1,290	14	28	909		C.P.S. Murrurundi & Inspector.
Rockhill	Aberdeen	Kenneth Kennedy	5,060	21	125		13	Inspector.
Ramrod Creek	Timor	Steve Edmonds	120	2	2		6	"
Red Hill	Aberdeen	Joseph Tripp	100	6		400	26	C.P.S., Scone, & Inspector.
Rose Vale	Rouchel	W. J. Gardiner	6,000	20	54	5,605	2	"
Rosefield	Gundy	Wm. Castic	460	10	50			Inspector.
Rouchel	Rouchel	Jane M'Donald	810	20	150		4	"
Ramrod Creek	Timor	Isaac Edmonds	160	3	20		8	"
Rouchel Brook	Rouchel	Thos. M'Goldrick	600	12	45		3	"
Racecourse	Scone	Donald Campbell	340	3	28			"
Rouchel Springs	Rouchel	William Hill	60	12	5	20	2	"
Rosemount	Scone	Tom Bowler	50	2	5		2	"
Rouchel	Rouchel	W. Gardiner	40	1				"
Retreat	Lower Wyhong	Executors of the late Slopier Cox	10,000	20	720		6	C.P.S. Scone & Inspector.
Roooty Bank	Moonan	James Willis		6	9			Inspector.
Rockmore	Scone	Jethro Bell	440	14	9	600	1	C.P.S. Scone & Inspector.
Rose Vale	Moonan	R. H. Carter	100	4	35			"
Rock Vale	Park	Richd. Stevenson	390	18	40		5	"
Ramrod Creek	Timor	Levi Watson	572	10	20	325	6	"
Rouchel	Rouchel	Samuel Cundy	320	10	70	100	6	"
Rouchel	Rouchel	William Frost	49	4	5			Inspector.
Ramrod Creek	Timor	Sarah Edmonds	390		7	500	3	C.P.S. Murrurundi and Inspector.
Rockwood	Gundy	S. M'Namara	340	5	10		2	Inspector.
Red Bank	Bunnun	John Flanagan	1,300	2	15	1,000	20	C.P.S., Scone, & Inspector.
Rouchel	Rouchel	Terence M'Case	131	3	8			Inspector.
Rouchel Vale	Rouchel	Spencer Bros.	1,699	13	179		2	C.P.S., Scone, & Inspector.
Rosemount	Scone	Fred. Hayne	440	8	20		4	Inspector.
Rockland	Haydonton	John Wheelihan	1,320	10	37	2,000	4	C.P.S. Murrurundi and Inspector.
Rouchel	Rouchel	Jas. and Jno. Neilin	1,100	10	108			Inspector.
Rock View	Murrurundi	Thos. Abbott	10	5	12			Inspector.
Rose Hill	Blandford	John Perkins	108	8	8			"
Rocklands	Aberdeen	A. H. Nepocur	520	9	52		9	"
Ripley	Scone	Noah Newling	1,050	16	33		4	"
Rouchel	Rouchel	Madden Bros.	180	12	10		7	"
Rossgole	Muswellbrook	John H. Keys	13,500	10	64	4,729	2	C.P.S., Scone, & Inspector.
Satur	Scone	F. Parbury	7,080	90	572		2	"
St. Aubins	"	Executors of the late W. A. Dumaresq	21,000	113	350	11,300	12	"
Scone	"	Michael Smith	140	2	10		2	Inspector.
"	"	Eli Windsor	$\frac{1}{2}$	6	6		2	"
Sophia Creek	"	Martin Quin	200			280		C.P.S., Scone, & Inspector.
Scone	"	Fred. C. Gaggin		1				Inspector.
Splitter's Creek	Blandford	Mrs. Gilshinen	120	4	13			"
Scone	Scone	Thos. Young	2	2				"
Spring Vale	Wingun	H. V. Hewitt	4,000	12	55	800		C.P.S., Scone, & Inspector.
Sophia Creek	Scone	Thos Quinn, senior	250	1		270		"
"	"	Francis Smith	160	8	13			Inspector.
Scone	"	Joseph Liddington		2	1			"
"	"	Thos Liddington		1				"
"	"	Jacob Gall		1				"
"	"	Henry Tuite		1				"
Sandy Creek	Blandford	Silas Baker	246	8	18			"
Simpson's Lagoon	Scone	George Hayne	253	5	40			"
Scone	"	Edw. Solomons	6	6	6			"
"	"	George Read		3				"
"	"	James M'Intyre		2				"
"	"	J. Hayne, junior	4	5	22		1	"
"	"	Mrs M. Gallagher	4 $\frac{1}{2}$	1	2		2	"
"	"	John Winter	4	3	2			"
Stewart's Brook	Moonan	Henry Castic		3				"
Segenhoe	Aberdeen	J. A. Brown		2				"
Splitter's Creek	Blandford	Ann Baker	50	2	18			"
"	Haydonton	Daniel Dwyer	260	8	23		4	"
Scone	Scone	John Hardcastle		2				"
Sandy Creek	Haydonton	Owen Hunt	190	6	28		2	"
"	"	Mary Hunt	200	2	22		4	"
Stoney Creek	Rouchel	F. Hinton	112	1	8		3	"
Spring Gully	Bunnun	John Lettuce	2,035	19	15	1,528	3	C.P.S., Scone, & Inspector.

APPENDIX 2—continued.

Name of Holding in alphabetical order.	Post Town of Holding.	Name of Occupier.	Acres.	No. of Horses.	No. of Cattle.	No. of Sheep.	No. of Pigs.	To whom returned.
Murrurundi—continued.								
Stoney Creek	Rouchel	John Watt	40	1	25		1	Inspector.
Scrumlow	Davies Creek	Adam Bros.	892	35	70		3	"
Stoney Creek	Rouchel	Samuel Watt	40	11	9			"
Sawyers Flat	Park	John Burriss	40	5				"
Sandy Creek	Rouchel	William Watts	40	2	12			"
Spring Vale	Gundy	John Davidson	600	7	13			"
Stone Creek	Rouchel	Wm. Lockart	160	13	20		5	"
Scott's Creek	Blandford	Jeremiah Gorman	240	5	25		4	"
Scrumlow	Davies Creek	Duncan Cumming	60	10	30		2	"
Scone	Scone	T. & F. Moody	202	12				"
Sandy Creek	Haydonton	Thos. Hunt	200	5	20		3	"
Segenhoe	Aberdeen	August Schroder	10	7	2		4	"
Scone	Scone	W. F. Parker	9½	4				"
Stables	Murrurundi	John W. Brodie		2				"
"	"	Harley D. Cox		1				"
Summer Hill	Woodlands	J. J. Barwick	365	13	20	440	1	C.P.S., Scone, & Inspector.
Scone	Scone	Alex. Dodds		6	3			Inspector.
"	"	Thos. Barnes		1				"
Spring Gully	"	Margt. Bird	240	7	25	265		C.P.S., Scone, & Inspector.
"	"	Henry Wilson		4	15			Inspector.
Sophia Creek	"	Michael Quin	430	2	6	300	1	C.P.S., Scone, & Inspector.
Scone	"	Robt. Baker	1	3	4		3	Inspector.
"	"	Robt. Ferguson	13	7	5		3	"
"	"	Chas. Thurlow		5	4			"
Stoney Creek	Rouchel	Danl. Laurence	97	3		66		C.P.S., Scone, & Inspector.
Spring Creek	Scone	Maria Schytrumpf	420	10	4	1,300	4	"
Scone	"	N. F. Asser	60	9	16			Inspector.
"	"	John Coady		4	4			"
Scott's Creek	Haydonton	Patk. Purcell	120	3	18		4	"
Segenhoe	Aberdeen	White Bros.	23,986	122	835			C.P.S., Scone, & Inspector.
Sparkes Creek	Scone	Wm. Barwick	500	8	6	150		"
Segenhoe	Aberdeen	David Ferguson	2,400	10	237	50		"
Scone	Scone	Rev. John Ayling	22	4	3			Inspector.
St. Paul's	Murrurundi	Rev. W. Marshall	4½	4	2			"
St. Thomas'	Scone	Rev. A. C. Thomas	2	4				"
St. Joseph's	Haydonton	Rev. M. Foran	8	1	2			"
Springfield	Park	Wm. Quin		1				"
Swamp Oak	Tinnor	Thos. Edmonds	300	2	13	400	11	"
Scone	Scone	James Hayne		1	3			"
"	"	Aaron Worrad	40	2				"
Splitters' Creek	Blandford	John Shanahan	375	2	10	520	3	C.P.S., Murrurundi, & Insp.
Spring Creek	Scone	Laurence Quin	160	7	15		2	Inspector.
Scott's Creek	Haydonton	James Callinan	200	6	20			"
Spring Gully	Scone	Danl. Sullivan	333	6	30			"
Scone	"	Richd. Hayne		2	4			"
"	"	Pat. M'Cue	1½	1			1	"
Spring Gully	"	Cornelius Meehan	323	9	40			"
Scone	"	W. Mould, junr.		1				"
Summerfield	"	Peter Kiley	50	5	4	100		"
Scone	"	Sam. Henwood	3		2		1	"
Scott's Creek	Haydonton	John Morrissey	184	5	11		6	"
Scone	Scone	Bernard Aurish	4	3	4			"
Sandy Creek	Rouchel	Pat. M'Cabe	580	9	50			"
Scott's Creek	Blandford	Thos. Hill	80	2	19		4	"
Sandy Creek	Haydonton	Edwd. Hunt	200	3	16		3	"
Slip Rock	Scone	Michl. Darcy	203	8	13		2	"
St. Aubins	"	John Kelly	50	3	6	5	5	C.P.S., Scone, & Inspector.
Scone	"	J. Howard		7				Inspector.
Sandy Creek	Haydonton	James Clear	120	5	35		6	"
"	"	William Webb	80	1	12		2	"
Scone	Scone	Geo. Hopper		1			1	"
"	"	John Newman	2	4				"
"	"	George Newman	2	2				"
Thornthwaite	"	Geo. B. Finlay	19,200	50	600	6,600		C.P.S., Scone, & Inspector.
Town Common	Murrurundi	Wm. Davies	1	10	2			Inspector
Turanville	Scone	Thomas Cook	10,500	300	350	120	12	C.P.S., Scone & Inspector.
"	"	Francis Murray		19				Inspector *
Tanborough	Gundy	James Pinkerton	2,500	6	8	1,800		C.P.S., Scone, & Inspector.
"	"	James Pinkerton, junr.	40	25	12			Inspector
Toologan	Scone	Thos. Worrad	120	7	4	300		C.P.S., Scone, & Inspector.
Toologan	Scone	Ellen Worrad	2,560	15	4	2,050	2	C.P.S., Scone, & Inspector.
Temple Court	Murrurundi	David G. Teys	800	14	11	6	1	C.P.S., Murrurundi and Inspector.
Toologan	Scone	John Worrad		2				Inspector
The Nest	Park	James Fuller	200	10	20	110	4	C.P.S., Scone, and Inspector.

APPENDIX 2—continued.

Name of Holding in alphabetical order.	Post Town of Holding.	Name of Occupier.	Acreage.	No of Horses.	No. of Cattle.	No. of Sheep.	No. of Pigs.	To whom returned.
Murrurundi—continued.								
Temple Court.....	Murrurundi	James Seivl	800	4	4	2	Inspector
The Nucleus	Scone	Hugh Eipper	45	3	2	"
Temple Court.....	Murrurundi	W. C. Seivl	1	10	10	"
Thorn Hill	Scone	Thos. Coffey	350	7	24	5	"
Taylor's Creek	"	Robt. Graham	520	7	"
The Glen.....	"	Robt. Tuckey	408	5	12	5	2	C.P.S., Scone, & Inspector.
Timor	Timor	Frank Batterham	4	Inspector
Waverley	Gundy	Joseph H. Roe.....	7	5	"
Woodlands	Scone	James Stephens	2	"
Wingen	Wingen	James Burns	2	4	"
Woodstone	Bunnun	Robt. B. Palmer	3	"
Waverley	Gundy	Alex. Savage	20	6	"
"	"	Emanuel Rae	3	"
Wingen	Wingen	Joseph Friedman.....	16½	10	12	"
Willis Park.....	Scone	James Barwick	520	2	6	1,400	C.P.S., Scone, and Inspector.
Whittigarry	"	Danl. Ryan	13	7	"
Walan's Creek	Haydonton	Denis Murphy	1,261	6	35	880	5	C.P.S., Murrurundi and Inspector.
Warland's Creek	Blandford	Martin Heiler	60	3	6	3	Inspector.
Well Swamp	Moonan	Jas. M'Loughlin.....	1,840	2	63	6	"
Wet Creek	Gundy	Jane Jones	3	7	6	"
Well Swamp	Moonan	Eliza M'Loughlin	15	"
Wet Creek	Gundy	Thos. Jones	120	6	15	220	C.P.S., Scone, and Inspector.
Wingen	Wingen	Pat. M'Mahon.....	1	4	Inspector.
Warland's Creek	Blandford	J. J. M'Giveney	842	6	13	800	C.P.S., Murrurundi and Inspector.
Woomelgay	Moonan.....	Robt. Carter	5,000	25	150	850	C.P.S., Scone, and Inspector.
Willow Glen	Blandford	Henry Avarad	200	5	43	"
Warland's Creek	"	Geo. Norville	367	7	40	300	C.P.S., Murrurundi and Inspector.
Wingen	Wingen	Peter Rae	20	4	40	Inspector.
Well Swamp	Moonan	John Baker	3,400	14	100	"
Whittigarry	Scone	A. T. Chalkley	6	"
Wingen	Wingen	Thos. M'Inerney.....	90	8	14	6	"
Wybong	Lower Wybong	W. T. Moore	80	3	3	"
Wingen	Wingen	Pat. Cummins	770	10	70	2	"
Whalan's Creek.....	Haydonton	Jerry Carey	640	4	20	600	2	C.P.S., Murrurundi and Inspector.
Waverley	Timor	James Bridge	8	16	3	Inspector.
Wallabadah Rock	Murrurundi	James Donohoe	1,280	20	50	1,180	1	C.P.S., Murrurundi and Inspector.
Weldon	Woodlands	George Vine.....	1,000	11	3	1,500	C.P.S., Scone, and Inspector.
Winkle	Blandford	Philip Hartman	1,040	10	9	1,700	C.P.S., Murrurundi and Inspector.
Wet Creek	Gundy	Eli Cartright	40	10	5	Inspector.
Warland's Range	Wingen.....	Tom. S. Walsh	1,000	4	1,090	C.P.S., Scone, and Inspector.
Wybong Creek	Scone.....	William Smith.....	80	2	9	Inspector.
Warland's Range	Wingen.....	Margt. Walsh	344½	Inspector.
Wingen	Wingen.....	P. Waters	5	4	Inspector.
Whissonsette	Timor	Allan M'Donald	7,856	41	153	2,495	2	C.P.S., Murrurundi and Inspector.
Wesleyan Parsonage	Rev. G. Martin	Murrurundi	2	Inspector.
Yarrundi.....	Scone.....	Matthew Collins	2,448	30	31	1,220	3	C.P.S., Scone, and Inspector.
"	Scone.....	James Wood.....	4	6	Inspector.
Yoke	Murrurundi	Geo. Shouldirze	1	2	Inspector.
			789,653	4,594	21,863	378,373	935	

APPENDIX 2—continued.

Name of Holding in alphabetical order.	Post Town of Holding.	Name of Occupier.	Acres.	No. of Horses.	No. of Cattle.	No. of Sheep.	No. of Pigs.	To whom returned.
Narandera.								
Avenue The	Darlington Point	H. Kook & Sons	3,200	12	20	1,930	...	Inspector.
Berembad	Grong Grong Rail. St.	Jno. Andrew	9,000	8	40	10,000	3	"
Benerembah	Hay	Thos. Baillee	170,000	124	122	57,022	...	"
Buckingbong	Narandera	J. B. Berryman	320	7	10	"
Borina Creek, Tubbo.....	"	N. Bornholt	1,920	5	19	1,500	1	"
Berembad	Grong Grong Rail. St.	John Clark	80	4	5	"
Buckingbong	Narandera	E. S. Clayton	633	10	10	"
Brewaranna	"	G. Colman	640	3	8	200	"
Bynya	"	G. R. Drysdale	169,000	73	100	54,741	"
Brewaranna	Wagga Wagga.....	G. E. Faithful	64,000	226	2,179	373	"
Buckingbong	Narandera	John Folly	640	4	5	3	"
"	"	T. A. B. Gee	753	5	125	"
Barclan	"	Hamilton & Co.	108,000	31	55	22,733	"
Boree Creek	Care of Mr. M'Kay	C. Hopwood	640	2	20	"
"	Urana	J. Hopwood	640	2	"
Bolero North, Block A.....	Wagga Wagga.....	Huon & Collins	32,000	8	30	5,109	"
"	"	W. Taylor	100	4	"
Boree Creek	Urana	Jno. Jackson	38,000	25	40	7,100	13	"
"	"	Geo. Rathgeber	640	2	"
Buckingbong	Narandera	Fras. Jenkins	150,000	100	250	79,000	6	"
"	"	W. M'Lauchlan	1,280	2	500	"
"	"	A. M'Pherson	6,000	6	50	4,046	1	"
Browley	"	A. & J. Mack	12,000	15	12	8,000	6	"
Bundigarie	"	R. Mitchell & Co.	12,000	12	48	8,915	0	"
" Billaahs" The.....	Grong Grong Rail. St.	Hy. Morgan	6,000	5	5	2,000	2	"
Brewaranna	Narandera	Hy. Rogers	8,000	10	4	3,020	2	"
Benandra	"	Jas. Smith	5,000	6	60	1,500	2	"
Bygoe	Wagga Wagga.....	Jno. Stewart	54,000	10	15	15,000	"
Billenbah	Narandera	J. E. Warby	8,000	35	38	5,500	3	"
Buckingbong	"	W. B. Wright	117	4	18	"
"	"	Jno. Cameron	640	4	8	"
Ballandry	"	Hy. Ghinn	125,000	18	22	17,971	10	"
Coeopara	"	Jno. Armour	12,000	6	8	2,848	"
Cuddell	"	Jno. Armstrong	1,800	13	1	1,800	1	"
Colombo Creek	Colombo Creek.....	J. R. Bradford	120	4	8	5	"
"	"	Brown & Branson	3,710	16	36	2,096	1	"
Cloinroobee	Narandera	G. N. Braim	7,320	3	3,750	"
Couapara	"	A. G. Brook	267,000	77	390	27,000	"
Colinroobee	"	Rwar Cameron	800	4	24	"
Clyde, Urana	Urana	Geo. Clark	1,183	2	"
Chanticlear, Yanna.....	Narandera	A. Chant	4,000	2	2	1,031	"
Colinroobee	"	A. E. Faviell	8,000	8	5	3,500	"
"	"	Jas. Fiffe	640	2	"
Colombo Creek	Colombo Creek.....	W. Gamman	640	3	2	"
Coolacumpalmah	Narandera	J. J. Keighran	50	7	3	"
Colinroobee	"	Don. M'Phee	640	14	24	"
"	"	Jno. Martin	640	4	8	1,900	"
Colombo Creek	Colombo Creek.....	E. & C. J. Monks	3,809	4	1,900	"
"	"	A. Moffat	2,560	4	1	"
"	"	H. & J. Sweeting	1,920	20	70	4	"
Colinroobee	Narandera	Josiah Turner	119	6	"
Colombo Creek	Colombo Creek.....	H. B. Underwood	314	5	7	90	3	"
Darlington Point	Darlington Point	Beaumont Bros.	1,650	7	40	470	"
"	"	Duncan Fraser	1,933	10	14	1,300	"
"	"	J & E. Lander	4,450	18	30	2,328	"
Dry Lake	Narandera	C. Hazell	614	5	2	300	3	"
Grong Grong	Grong Grong Rail. St.	Bear Bros.	50,000	30	200	16,000	"
Gillenbah	Narandera	Alex. Bolton	139	8	7	36	"
"	"	Ml. Doyle	1,560	8	22	420	20	"
"	"	R. Egar	120	4	6	90	"
Grong Grong	Grong Grong Rail. St.	Pat. Durman	640	6	2	8	"
Gogeldrie	Narandera	Hebden & Sons	95,000	50	100	47,700	"
Gillenbah	"	W. James	302	1	"
Grong Grong	Grong Grong Rail. St.	T. & J. Kennedy.....	1,250	3	14	2,680	2	"
"	"	Jno. M'Keone	900	3	7	1,500	3	"
"	"	Augustus Mohr	340	6	"
Gillenbah	Narandera	Ml. Murray	959	9	75	12	"
Grong Grong	Roadside, Narandera	Geo. Nibbs	160	1	12	"
"	Grong Grong Rail. St.	Thos. Ryan	1,820	4	14	1,000	15	"
"	"	Jno. Smita	168	7	1	"
"	"	Spiers & Sons	2,013	8	7	1,110	"
"	"	John Turner	2	"
"	Narandera	H. Waugh	800	1	1	900	"
"	Railway Station P.O.	Jas. Kerr	238	2	2	"
Gillenbah	"	John Roach	400	6	40	15	"
Gobbaganla	"	Thos. Spencer	40	3	6	2	"
Kerarbury	Darlington Point	Clark & M'Leay	150,000	150	550	76,500	"
Kangaroo Plain	Narandera	Jas. Cooke	2,560	6	18	1,997	1	"
Kooba, Yarron Vale.....	Darlington Point	Jas. Anderson	3,200	5	25	1,520	"
"	Railway Station	"
Kooba, Mountain View ...	"	J. P. Lanaghan	640	3	3	10	"
Kooba, Pine Grove	"	Jno. M'Caffery	2,560	3	943	"
Kooba	Narandera	J. & W. J. M'Gaw	210,000	168	180	89,825	"
Kangaroo Plain	"	Saml. Faint	640	254	"
Lake Midgeon	"	Hon. Edw. Flood.....	130,000	50	170	60,400	8	"
Mirasa	Narandera	F. & A. Bellman	1,280	5	3	962	4	"
Mcaiso Bank	Whitton Railw. Stn.	T. W. Bull	640	5	"

APPENDIX 2—continued.

Name of Holding in alphabetical order.	Post Town of Holding.	Name of Occupier.	Acroage	No. of Horses.	No. of Cattle.	No. of Sheep.	No. of Pigs.	To whom returned.
Narandera—continued.								
Mumbeldool	Narandera	J. & E. Holloway	89,720	21	56	43,005	3	Inspector.
"	"	W. Godde	2,500	5	25	605	4	"
Mimosa	"	T. Gregson	640	15	2	...	8	"
Mount Elliott	"	Jno. Matchett	10,000	5	6	3,000	...	"
Moredun Hill	Darlington Point	Jno. Murray	3,840	6	4	2,000	...	"
Murrill Creek	Wagga Wagga	Goldsbrough & Co.	47,000	40	25	9,708	...	"
"	Uley Post Office	E. W. R. Nicholls	2,560	5	6	794	...	"
Mimosa	Narandera	Hy. Payne	680	15	14	...	11	"
Moruradah	Colombo Creek	Clari Richards	1,000	10	20	500	6	"
Midgeon	Narandera	P. Shannon	640	3	7	...	3	"
"	"	T. Underwood	1,800	2	"
Narandera	"	H. D. Adams	360	35	45	460	100	"
"	"	Alf. Clark	640	6	50	...	4	"
"	"	Jas. Conn	94	5	1	"
"	"	Geo. Davis	...	30	30	400	30	"
"	"	T. H. Elwin	210	12	15	80	...	"
"	"	Edw. Feeley	222	2	14	"
"	"	R. H. Ferrier	363	25	2	"
"	"	G. H. Flood	41	12	29	130	...	"
"	"	T. Gough	112	6	5	...	5	"
"	"	W. Hill	40	4	1	"
"	"	Josh. Hilton	100	1	"
"	"	G. Madden	...	3	9	"
"	"	J. H. Risby	2,500	5	52	"
"	"	G. H. Stevens	265	4	2	"
North Yanco	"	H. & C. Douglas	150,000	50	30	60,000	...	"
"	C.P.	G. Griggs	1,920	4	10	"
"	"	A. McNeill	640	2	"
"	"	Jas. Noonan	300	3	"
"	"	Jas. Maybern	640	4	"
"	"	N. Roach	2,560	10	113	"
"	"	T. Sprunt	1,280	20	10	"
"	"	A. L. Palmer	640	1	"
North Gogeldrie	"	G. B. Mackinnon	37,100	11	66	17,700	...	"
Nariah	Wagga Wagga	J. A. Lewis	63,000	12,000	...	"
Oakleigh, C.P.	Narandera	A. E. Flood	1,827	7	7	1,120	...	"
Pine Grove	Grong Grong Ry. Sta.	Jas. Moore	640	2	7	"
Penrose, Buckingham	Narandera	Jas. Thomas	1,984	15	2	1,235	...	"
Piney Grange	Colombo Creek	H. H. Thrupp	80	4	2	...	4	"
Petroveskey	Darlington Point	P. J. Frith	1,280	1	4	50	...	"
Quandongs, Benereimbah	"	J. & J. Moore	5,760	3	...	2,800	...	"
Rankin's Springs	Railway Station	Jas. Graham	40	15	30	...	2	"
Somerset Park	Rankin's Springs	J. H. Spiller	2,960	8	23	1,056	...	"
Tubbo, C.P.	Narandera	Don. M'Innes	440	8	25	150	1	"
"	"	Jno. M'Innes	319 ¹ / ₂	5	"
"	"	Alex. M'Innes	420	4	...	153	...	"
Tubbo Station	"	Exors. late Jno. Peter	180,000	116	245	77,515	3	"
"	C.P.	W. Robinson	2,000	8	16	400	11	"
Urolely	"	Alf. Watt	680	10	...	424	...	"
"	"	W. Watt	135	11	9	...	2	"
"	"	W. H. Lintott	...	20	30	"
"	"	Jno. Cole	640	16	"
"	"	Geo. Smith	505	3	8	70	5	"
Uarah	Roadside, Narandera	H. A. A. Devlin	...	13	...	550	...	"
"	"	Jno. Flavelle	19,000	13	30	16,120	6	"
"	"	J. T. Longford	40	4	...	40	...	"
Whitton	Whitton Ry. St.	Thos. Baker	640	22	"
Willandry	Wagga Wagga	C. D. Arnold	80	4	1	3	2	"
"	"	D. & P. Keogh	160,000	13	23	25,100	...	"
Woodlands	Darlington Point	K. C. A. Cummings	4,000	25	25	1,000	...	"
"	Yanna	J. J. Fallon	2,000	6	8	800	...	"
Whitton	Whitton Ry. St.	H. Edmonson	640	1	14	"
Warri	Wagga Wagga	A. M'Millan	30,000	10	20	10,630	...	"
Wallace Block	Narandera	Rankin & M'Gregor	33,000	15	21	5,602	...	"
Warrangesda	Darlington Point	Aboriginal Mission	2,100	12	9	480	19	"
Wowong	"	A. Donohoe, sen.	640	5	6	50	...	"
Woodburn	"	W. M'Intosh	640	1	"
Yalgogrin South	Wagga Wagga	Goldsbrough & Co.	133,100	20	32	25,930	...	"
Yanco Downs	Jerilderie	A. B. Simpson	4,200	6	1	100	...	"
Yarrabee	Narandera	Angus Robertson	51,173	49	61	31,065	5	"
"	C.P.	W. Honey	813	4	10	355	2	"
"	"	Jno. Alford	1,050	12	8	200	2	"
			2,980,717 ³ / ₄	2,461	6,613	1,019,845	423	

APPENDIX 2—continued.

Name of Holding in alphabetical order.	Post Town or Holding.	Name of Occupier.	Acreage.	No of Horses.	No. of Cattle.	No. of Sheep	No. of Pigs.	To whom returned.
Narrabri.								
Abbey Green	Narrabri	J. Anthony	800	4	1	180	...	Inspector.
Apple-tree Clump	"	W. Wall	640	12	"
"	"	Jos. Wall	1,280	6	25	1,208	...	C.P.S. Narrabri
"	"	R. Wall	400	10	Inspector.
Apple-tree Flat	Wee Waa	R. Carter	112	12	...	12	...	"
Baan Baa	"	J. Goodyer	1,229	11	...	200	...	"
"	"	R. Goodyer	640	10	13	200	...	"
"	"	Thos. Eather	512	4	12	1,704	6	C.P.S. Narrabri
"	"	Thos. Playford	300	5	2	...	2	Inspector.
"	"	Alb. Eather	904	3	"
"	"	T. C. Eather	320	1	"
Bellview	Narrabri	Spridgen & Co.	1,920	15	4	1,903	...	C.P.S. Narrabri
Blackridge	"	W. Carter	640	4	...	480	...	Inspector.
Bobiwaa	"	D. Condon	1,280	20	10	1,200	...	C.P.S. Narrabri
Boocarroll	"	H. Fletcher & Co.	170,000	78	46	58,200	...	"
"	"	H. Fletcher	...	50	"
"	"	J. Quinn	640	4	Inspector.
Boggy Creek	"	H. H. Harvey	40	12	8	40	8	"
Broadwater	"	C. Millner	480	3	5	350	...	"
Boocarroll	"	Geo. Humble	640	2	"
Bridgeville	"	A. Copeman	40	10	3	...	2	"
Bullawaa	Boggabri	W. Taylor	140	2	"
Bullawaa Creek	Narrabri	L. Arndell	420	12	15	"
"	"	Carl Young	200	6	2	...	3	"
"	"	Orman Bros.	120	20	"
"	"	H. Robinson	180	10	"
"	"	J. Marshall	40	3	13	"
"	"	Augustin Renard	160	12	7	...	2	"
"	"	J. Grand	80	3	"
"	"	H. Hine	40	1	2	"
"	"	W. Hammond	80	8	10	"
"	"	J. Russell	200	3	"
"	"	J. Schatz	40	3	"
"	"	H. Schatz	40	2	"
Cooma and Baan Baa	"	E. P. Huxley	68,984	13	14	6,900	15	"
Dangar Village	"	G. H. Pigott	3	2	2	"
"	"	E. Madden	8	6	2	"
Dobikin	"	J. Taylor	60,000	10	28	18,000	...	C.P.S. Narrabri
Deep Creek	"	Denis Ryan	540	18	6	...	1	Inspector.
"	"	E. Egan	364	4	22	100	...	"
Edgeroi and Gundemaine	"	Namoi P. Co.	278,000	60	500	104,900	20	C.P.S. Narrabri
Edgeroi	"	H. Everingham	...	12	"
"	"	J. Byrne	520	8	...	450	...	"
"	"	W. Antwis	...	4	Inspector.
Eulah Creek	"	L. Tarrant	308	6	19	...	2	"
"	"	J. G. Ward	100	8	4	"
"	"	G. Stanford	160	5	3	...	7	"
"	"	J. M'Lemon	40	6	2	...	2	"
"	"	G. Bell	120	4	1	"
"	"	Thos. Tarrant	80	2	"
"	"	C. Orman, junr.	140	11	3	9	5	"
"	"	E. Orman	150	22	"
"	"	W. Pratt	40	27	"
"	"	J. T. Ward	280	8	1	...	3	"
"	"	Frank Miller	50	5	"
"	"	Geo. Stork	43	15	1	"
"	"	J. Moore	230	12	2	"
"	"	J. Cox	100	4	11	...	1	"
"	"	W. Dunmore	40	8	3	...	2	"
"	"	Annie Graham	600	3	20	300	4	"
Flowerdale	"	B. Smith	640	10	6	700	...	C.P.S. Narrabri
Glen Sinash	"	Geo. Wall	425	7	...	100	5	Inspector.
Glenville	"	Jas. Mosley	10,000	100	90	11,300	10	C.P.S. Narrabri
Glen Quinn	"	J. Hall	640	5	...	500	...	"
Glencoe	Wee Waa	P. Ashmore	400	15	10	125	30	Inspector.
Galathra	Narrabri	T. Fawcett	610	9	"
"	"	B. Smith	610	10	6	700	...	C.P.S. Narrabri
Galathra Road	"	T. Picton	840	18	13	452	4	Inspector.
"	"	W. Morrish	600	22	25	40	6	"
Gundemaine	"	Wm. Wyatt	320	350	...	"
"	"	John Lehane	2,560	12	18	4,000	...	C.P.S. Narrabri
"	"	Wm. Wall	...	12	Inspector.
"	"	Wm. Hathorne	...	17	"
Greenwood	Wee Waa	W. Wheeler	139	9	5	"
"	Narrabri	C. Wilby	200	15	2	"
Green Hills	"	Alfred Woods	40	4	7	30	40	"
Harperary	Boggabri	Geo. Carter	1,300	15	50	540	10	C.P.S. Narrabri
Heidelberg	Narrabri	Jos. Schatz	200	7	...	370	...	Inspector.
Hope Farm	"	W. Boyle	40	26	"
Hollywell	Wee Waa	J. Doherty	520	9	...	500	...	C.P.S. Narrabri
Happy Home	"	R. Smith	620	2	7	10	...	Inspector.
Harbour View	"	P. Burns	80	5	"
Ironbarks	Narrabri	B. Harris	230	5	1	37	9	"
Killarney	"	W. F. Buchanan	100,000	30	1,000	20,000	12	C.P.S. Narrabri
Linbourdale	Wee Waa	H. Hall	5,712	13	12	2,240	...	"
Longview	Narrabri	Thos. Wyatt	640	2	1	630	...	"
"	"	Chas. Wall	1,230	8	20	1,274	...	"
Malaraway	Millie	Eckford Bros.	62,000	25	250	25,180	8	"

APPENDIX 2—continued.

Name of Holding in alphabetical order.	Post Town of Holding.	Name of Occupier.	Acreage.	No. of Horses.	No. of Cattle.	No. of Sheep.	No. of Pigs.	To whom returned.
Narrabri—continued.								
Milton Vale	Millie	J. Duff	10,000	12	47	3,000	3	C.P.S. Narrabri
"	Narrabri	J. Riddle	500	15	5	2	Inspector.
Millic South	Millie	J. H. Murphy	2,500	8	15	3,540	5	C.P.S. Narrabri
Moleen and Merah	Wee Wee	Hamilton & Sons	3,200	25	2,600	"
Molly View	Narrabri	R. Hardy	1,360	10	100	462	12	Inspector.
Molly	"	Chambers & Co.	68,000	12	30	12,593	C.P.S. Narrabri
Mountain View	"	J. Eather	540	4	13	20	Inspector.
Myall Vale	"	Shanahan Bros.	2,000	30	30	1,000	15	C.P.S. Narrabri
Myall Valley	"	J. Monahan	300	2	Inspector.
"	"	J. Asquith	40	3	1	"
Maryfield	"	W. Hogg	100	6	4	"
Maul's Creek	Boggabri	J. M'Ginnity	160	10	18	150	9	"
"	"	W. Druce	200	4	4	90	14	"
"	"	E. Williams	400	8	1	"
"	"	J. J. Williams	320	9	3	"
"	"	J. Herring	80	4	4	27	"
"	"	Chas. Eather	150	6	2	150	7	"
"	"	R. Fredericks	100	10	"
"	"	Alex. Clummons	50	3	"
Milford	Narrabri	C. Blayney	263	4	12	170	"
Narrabri	"	J. Maiden	10	"
"	"	E. H. Wall	203	15	"
"	"	H. Panton	8	"
"	"	Jos. J. Piper	2	"
"	"	W. Tarran	2	"
"	"	C. Parker	2	1	2	"
"	"	W. E. Brown	1	2	1	"
"	"	Jos. Lillyman	5	"
"	"	John Lillyman	4	"
"	"	Geo. Irving	2	"
"	"	G. H. Jones	2	"
"	"	E. Bailey	6	"
"	"	J. T. Parker	15	"
"	"	J. A. Wood	1	6	"
"	"	J. Fletcher	4	2	"
"	"	Chas. Jenkins	13	4	"
"	"	Hogan & Moylan	2	"
"	"	James Moran	6	"
"	"	C. Collins	4	"
"	"	W. Peachly	2	7	"
"	"	Geo. Boyle	2	3	"
"	"	T. J. Everingham	18	6	"
"	"	J. Briggs	2	"
"	"	Rev. J. H. Doyle	3	"
"	"	J. Bridges	2	"
"	"	W. Bagley	5	2	"
"	"	J. H. Hendren	2	2	2	"
"	"	A. Cooper	5	"
"	"	W. Eather	6	"
"	"	T. B. Wally	3	1	9	"
"	"	Ah Chow	7½	4	6	"
"	"	A. J. Penley	4	2	2	"
"	"	W. Smith	3	"
"	"	James Finley	2	"
"	"	J. H. Hunt	5	"
"	"	W. Gainey	9	"
"	"	W. Rae	20	15	"
"	"	W. J. Coleman	10	8	"
"	"	James Clark	9	"
"	"	P. O'Connor	6	"
"	"	E. Lloyd	17	"
"	"	J. Ah Chow	2	"
"	"	R. Cole, senr.	5	"
"	"	R. Cole, junr.	2	"
"	"	H. Cole	4	"
"	"	W. M'Lean	17	"
"	"	W. Sullivan	20	30	"
"	"	Geo. Rougall	25	"
"	"	Thos. Adams	2	"
"	"	J. Cherry	10	"
"	"	H. Wild	2	"
"	"	J. Richards	4	"
"	"	John Galvin	9	"
"	"	Jos. Harris	5	"
"	"	Thos. Avey	3	6	10	"
"	"	W. H. Gordon	400	20	15	"
"	"	J. Morris	4	37	"
"	"	J. Edwards	2	2	"
"	"	C. Stanton	1	"
"	"	T. A. Sterton	1	"
"	"	Nowland & Co.	400	"
"	"	Geo. Maddinson	3	"
"	"	Geo. Ashwin	1	"
"	"	G. S. E. Dale	1	"
"	"	Barry & Stafford	1	"
"	"	J. Payne	7	"
"	"	Thos. Cain	8	"
"	"	G. W. Payne	1	"

APPENDIX 2—continued.

Name of Holding in alphabetical order.	Post Town of Holding.	Name of Occupier.	Acres.	No. of Horses.	No. of Cattle.	No. of Sheep.	No. of Pigs.	To whom returned.
Narrabri—continued.								
Narrabri	Narrabri	R. Sweeting		6				Inspector.
"	"	L. Malone		6	3		3	"
"	"	D. Roach	60½	4	9		1	"
"	"	G. D. Lipervanck		3				"
"	"	C. M. De Lipervanck	20½	12	16		2	"
"	"	A. Goldman & Co.		7	5			"
"	"	Edmond Fuss		11				"
"	"	C. J. Druiitt		5				"
"	"	Maria Thurlow		20	12			"
"	"	O'Connor & Bailey		2	6	30	50	"
"	"	Keys & O'Brien		8	42	30	60	"
"	"	G. Williams		3	7			"
"	"	C. A. Ross		5				"
"	"	M. Noonan		22				"
"	"	Jos. Fletcher		6				"
"	"	T. O'Brien		12				"
"	"	Jos. Turner		2			3	"
"	"	T. Morath	33	9	1			"
"	"	E. Guest	56½	3				"
"	"	Cath. Everingham		1	10			"
"	"	J. Hassett		12	10			"
"	"	M'Kenzie Bros.		20	5		6	"
"	"	G. H. Thorley	2½				2	"
"	"	W. Thorley		2				"
"	"	A. G. Thorley		6				"
"	"	Thos. Bell		1				"
"	"	J. Griffiths		1	4			"
Oakvale	"	W. Fitzgerald	1,000	6		300		"
Oakville	"	R. Paterson	357	4	6	264		"
Oakwood	Boggabri	John Thompson	400	10	12	650	1	C.P.S. Narrabri
Percy Place	Wee Waa	R. Hall	1,280	12	8	1,205		"
Pinach View	Narrabri	C. Hanson	800	6	24	985		"
Plain View	"	P. Mulcahy	640	5	5	750		"
Rose Mount	"	A. Thirkettle, senr	120	5	3			Inspector.
"	"	A. Thirkettle, junr.	80	3				"
Round Swamp	"	F. L. Schwager	300	15	4	75		"
Rose Blayney	"	Mrs. M. Blayney	130		8			"
Rose Dale	"	Thos. Smith	64	1	4		4	"
Spring Creek	"	J. Bailey	1,750	5	4		6	"
"	"	David Grayson	800	4	12	750	6	C.P.S. Narrabri
"	"	F. C. Cameron	640	1				Inspector.
Spring Vale	"	Benj. Meppin	560	23	12	700	16	C.P.S. Narrabri
Springville	"	John Whiteman	2,187	26	50	1,311	36	"
Springfield	"	Jos. Vickery	40	1				Inspector.
Spratler's Farm	"	Jos. Clay	2,000	17	16	1,832	4	C.P.S. Narrabri
Stone-quarry Farm	"	Geo. Gregory	80	7	4			Inspector.
Terriara	"	W. Perie	125,440	70	22	22,368	6	"
"	"	W. Billingsley	240	5	4		1	Inspector.
"	"	J. Bean		2				"
"	"	J. Elslob		2			14	"
"	"	M. Davis	90	4	7			"
"	"	C. Orman, junr.	180	10	3			"
"	"	Mrs. Orman	180	3	18			"
Thornfield	Boggabri	S. Goldman	4,000	15	16	3,010		C.P.S. Narrabri
Thurabri	"	C. E. Jaques	60,000	55	208	15,790	4	"
"	"	F. J. Parkes		1				"
The Clump	Narrabri	E. Tudor	640	20	20			Inspector.
"	"	H. E. Tudor	2,500	4	6			"
Tharwa	"	W. D. Wright	103	15	20	25		"
Tibbereenah	"	W. J. Whiteman		3				"
The Glen	Wee Waa	W. Holcombe	1,280	6	6	1,925		C.P.S. Narrabri
Wild Willows	"	P. M. Cummons	664	20	40	60	3	Inspector.
Wee Waa	"	Jane Flockhart	1,280	4		4,071		C.P.S. Narrabri
"	"	P. Saddler		3				Inspector.
"	"	P. Ryan	640	6	1		1	"
"	"	W. M'Kenzie	70,000	50	150	6,100		C.P.S. Narrabri
"	"	J. E. Hall	640			550	2	"
"	"	W. Gray	40	2	2			"
Woodville	Narrabri	J. B. Brake	98	9	16		2	Inspector.
Woodvale	Wee Waa	John Hardy	640	6	20	400		"
"	"	O. J. Hardy	320	2				"
Willowdale	Boggabri	W. Laird	1,960	12	20	1,900		C.P.S. Narrabri
Waverley	Narrabri	D. M'Farlane	450	3		600		"
Wambadule	"	J. Downey	40	7				Inspector.
Yarral Farms	"	Jos. Barker	1,260	11	122	422	23	"
			1,163,306½	2,748	3,737	354,411	618	

APPENDIX 2—continued.

Name of Holding in alphabetical order.	Post Town of Holding.	Name of Occupier.	Acreage.	No. of Horses.	No. of Cattle.	No. of Sheep.	No. of Pigs.	To whom returned.
Picton.								
Abbottsford	Picton	Wm. R. Antill	824½	23	60		1	Inspector.
"	"	Amos Bateup	130	6	44		1	"
"	"	Michael Cunningham	5	8			10	"
"	"	Thomas M. Dunn	1,050	12	210		4	C.P.S., Picton.
"	"	Henry Evans	100	6	10		1	Inspector.
"	"	John Fairley	50	1	4		10	"
"	"	Wm. Fairley	300	4	60		1	"
"	"	Moses Mulholland, junr.	200	6	50			"
"	"	William Mitchell	400	11	100		4	"
"	"	Moses Mulholland	300	6	100		16	"
"	"	Bernard Niel	17	1	6		1	"
Back Creek	Oaks	Thos. Patk. Flanagan	134	1	6	1		"
"	"	Michael Holohan	238	3	14			"
"	"	Francis Reid	740	2	20		8	"
"	"	John Reid	40	2				"
"	"	Ephraim Tomkins	40	4	3		2	"
Bargo	Bargo	John Ashcroft	204	3	6		3	"
"	"	Mrs. Emma Campbell	500	2				"
"	"	Franz Karl Deitrich	411	2	10		2	"
"	"	Wm. Fowler	400	3	25		31	"
"	"	Wm. Harding	80	4	8		2	"
"	"	Geo. Wm. Sell	170	1	2			"
"	"	Christian Vock	40	1	3			"
"	"	George Walsh	80	3	4			"
"	"	Wm. Walsh	40	40	1		13	"
Berkham Farm	Camden	H. Ivers	1,500	6	12		1	"
"	"	J. Maxwell & J. Clarke	500	23	68		100	"
Birling	Bringelly	H. Wistom	500	37	36		13	"
Blue Gum Flat	Picton	Alexander McDonald	40		7			"
"	"	Wm. John Whitfield	330	10	26		9	"
Boardman Farm	Bargo	Miss Catherine Fowler	240	2	4		10	"
Bob's Range	Brownlow Hill	John Gundry	112	2	7		1	"
"	"	Albert Small	120	6	6			"
"	"	Edwin Small	125	4	25		3	"
"	"	Jesse Small	40	6	4		1	"
"	"	John Small	200	8	16		2	"
Bosworth	Cobbitty	Maria Fryer	300	7	24	5	11	"
Boughton Park	Wilton	Wm. Hewitt	420	5	24		4	"
"	"	Thomas Wonson	290	6	34		6	"
Brimstone Gully	Burraborang	Thomas Lynch	330	2	2		1	"
"	"	Wm. Shoobridge	100	4	20		1	"
Bringelly	Bringelly	Chas. Cranfield	200	4	6		3	"
"	"	Patrick Kennedy	400	5	25		3	"
"	"	E. L. Moore	2,252	15	250		16	C.P.S., Camden.
"	"	Edward Peachey	700	10	20	250	3	Inspector.
Brisbane Meadow	Camden	Dugald Cameron	130	4	4		3	"
"	"	Samuel Smart	120	4	3		2	"
"	"	Thomas Stratton	100	3	4		2	"
Brownlow Hill	Brownlow Hill	A. Biffin	100	3	5		1	"
"	"	John Davies	35	4	4		1	"
"	"	Thomas Dawson	490	12	80		10	"
"	"	J. Devitt	200	7	70		14	"
"	"	F. W. A. Downes	350	11	60		11	"
"	"	J. F. Downes	150	28		80	2	"
"	"	W. Latty	150	2	10		2	"
"	"	L. Monk	200	11	9		5	"
"	"	A. M'Leod	100	8	10		5	"
"	"	Jane Wasson	20	4	6		3	"
"	"	J. J. Wasson	250	6	13		4	"
"	"	Joseph Wasson, junr.	150	6	8		4	"
Boon's Hill	Picton	Thomas Ades Hilder	1,200	72	75		4	"
Brookside	"	Robert Francis Rockley	4	1	1			"
Broughton Park	Wilton	Hy. Robert Wonson	240	3	30	5	6	"
Bimlo	Burraborang	Michael Blattman	80	3	5		2	"
Burraborang and Oaks	Oaks	Edward L. Moore	2,491½	25	1,150	900	20	C. P. S., Picton.
Burton House	Narollan	Susan Gordon	63	1	6			Inspector.
Camberfield	Camden	F. J. Dengate	940	28	240	60	40	C.P.S., Camden.
Camden	"	John Channell	180	13	34	8		Inspector.
"	"	John Carter	137	3	50		7	"
"	"	D. Doust	63	9	2			"
"	"	Saml. Ellis	84	6	20		4	"
Camden Nursery	"	F. Ferguson	60	3	18		3	"
Camden	"	Dennis Hickey	2	2	4			"
"	"	J. B. Martin	3	2				"
"	"	Isaac Morris	1	9			2	"
Camden Parsonage	"	John F. Moran	23	3	1			"
Camden	"	John Netherby	125	4	48		3	"
"	"	James Noakes	85	5	2	20	23	"
Camden Park	Menangle	Elizabeth Onslow	6,000	140	840	1,420	50	C.P.S., Camden.
"	"	Bridget Riley	100	1	25			Inspector.
"	Camden	E. Rutledge	30	6	1			"
Camden	"	Charles Turner	4	2				"
"	"	John Willing	80	13	37		3	"
"	"	C. Whiteman	97	12	20			"
"	"	William Wilson	37	1	5		4	"
Carlton's Town	Upper Burraborang	Bernard Carlon	650	7	7		3	"
"	"	Michael Carlon	507		16			"
"	"	Philip B. Carlon	350	7	14		48	"

APPENDIX 2—continued.

Name of Holding in alphabetical order.	Post Town of Holding.	Name of Occupier.	Acreage.	No. of Horses.	No. of Cattle.	No. of Sheep.	No. of Pigs.	To whom returned.
Picton—continued.								
Carlton's Town	Upper Burragorang	Wm. T. Carlon	400	3	13		100	Inspector.
"	"	Patrick Carlon	500	2			70	"
Cataract City	Wilton	Thomas Keele	102	6	1		1	"
"	"	Topham, Angus, & Co.	8	17				"
Catherine Fields	Narellan	James Peek	30	4	3			"
"	"	Joseph Peek	200	19	32		2	"
Camden	Camden	R. Boardman	155	4	22		14	"
"	"	Charles Clout	180	6	9		2	"
"	"	W. Dunk	120	20	25		25	"
"	"	T. Dunk	200	7	17	20	30	"
"	"	Joseph Doust	400	17	30	200	8	"
"	"	Amos Miller	130	3	17		5	"
"	"	John New	40	2	3		2	"
"	"	Jabez Rootes	250	7	30		12	"
"	"	H. Shoemark	100	6				"
"	"	Wm. Shoemark	12	1	12			"
"	"	Charles Thorne	290	3	20		6	"
"	"	Elias Thorn	60	1	38		4	"
"	"	William Apps	150	5	20		9	"
"	"	John Veness	136	6	15		5	"
Cedar Creek	Picton	Henry Chiddy	110	5				"
Cedarmere	"	Cyrus Mason	1,280	21				"
Cedar Creek	"	John Skerrett	59½	5				"
Charleville	Burragorang	Maurice Hayes	140	15	30		30	"
Cherry Mount	Werombu	Joseph Dunbar	92		3			"
Clifton	Picton	James Baxter	400	4	50		3	"
"	"	Thos. W. Boardman	400	3	73		19	"
Cobbitty Parsonage	Cobbitty	Geo. H. Allnutt	84	4	3			"
Cobbitty	"	Dorothy Campbell	1½	1			1	"
"	"	J. Chappell	200	8	20			"
"	"	Thos. Cummings	200	5	20		5	"
"	"	Hy. Roache	40	2				"
"	"	Frank Taplin	80		9		2	"
"	"	J. R. Vicary	220	4	20		4	"
"	"	Eliza Wasson	20	3	1			"
Cobbitty Park	"	Saml. Blackman	310	9	6	150	4	"
Coleman Creek	Upper Burragorang	Albert Lapish	63	7	8		35	"
"	"	Francis Lapish	40	1	2			"
Colo	Mittagong	Henry Pearce	360	21				"
"	"	Wm. Pearce	294½	2	30			"
"	"	John Randall	360	6	44			"
"	"	John Thos. Waite	132	1	20			"
Condell Park	Wilton	James Best	400	4	30		2	"
Cooper's Run	Upper Burragorang	Joseph A. Carlon	472	6	30		8	"
Condell Park	Wilton	Wm. Graham	1,500	7	60		2	"
"	"	Jeffrey & Byrnes	277	4	31		6	"
"	"	Wm. Burrows	73½	4	6		1	"
"	"	Patrick Farrell	540	4	33		5	"
"	"	Bnjn. Spearing	170	8	35	20	20	"
Corstorphen	Camden	G. A. Porter	376	6	110		20	"
Cox's River	Cox's River	John Hunt	80	2			4	"
"	"	Wm. Kerswell	163	9	8			"
"	"	Geo. Pearce	40	4	2			"
"	"	Wm. Pearce	190	9	13		50	"
Craig End	Oaks	Robert Howe Inglis	640	10	20	450	7	"
"	"	Wm. Inglis	400	6	90		8	"
Crawford Creek	Picton	George Baxter	300	5	30		4	"
"	"	James Butcher	200	5	24		4	"
Cudgebung	Cox's River	Robert Rielly	400	15	20			"
Daisy Vale	Picton	John Boardman	1,600	10	300		10	C.P.S., Picton
Denfield	"	Spencer Luke	80	1	6		7	Inspector.
Doughboy Hollow	Upper Burragorang	John James Campbell	180	3	25		4	"
Douglas Creek	"	Edwin A. Dobson	30	1	12			"
Douglas Park	Douglas	J. & E. Bennett	300	30	100	24		"
"	"	E. M'Mullen	15	2	2		35	"
Down Park	Oaks	James Timmins	640	7	40			"
Elderslie	Camden	J. Bruchhauser	82	3	6		4	"
"	"	Daniel Fletcher	50	1	4		2	"
"	"	P. Fuchs	10	1	1		2	"
"	"	James Hilder	40	2	7		2	"
"	"	R. Harrison	5	2	1			"
"	"	John Linton	5	5		3	4	"
"	"	John Lodge	50	4	3		1	"
"	"	D. M'Carthy	8½	3				"
"	"	John M'Mahon	50	2	5		2	"
"	"	R. J. Nesbitt	80	10	3		5	"
"	"	Jane Palmer	350	14	29			"
"	"	L. Rowett	20	1	4		2	"
"	"	Chas. Scott	110	4	7		10	"
"	"	Jas. Scott, junr.	50	2	6		3	"
"	"	John Scott, senr.	122	4	2		1	"
"	"	John Scott	50	6	4		3	"
"	"	M. Thorne	166	10	13		7	"
Emu Flat	Cox's River	James Burgess	330	11	13		100	"
Fairy Hill	Picton	Angus Nicholson	1,000	15	150		4	"
Fairview	"	Henry James	12	1	2		2	"
Fernside	"	Charlotte Stewart	2	1				"

APPENDIX 2—continued.

Name of Holding in alphabetical order.	Post Town of Holding.	Name of Occupier.	Acraage.	No. of Horses.	No. of Cattle.	No. of Sheep.	No. of Pigs.	To whom returned.
Picton—continued.								
Freshfield	Cobbitty	J. T. M'Minn	1,200	8	100		25	Inspector.
Gladeswood	Narellan	Thos. Hickey	100	3	25		1	"
Glendarmel	Camden	F. Brooks	147	4	16		6	"
"	Cobbitty	John Comyns	70	4	11		4	"
"	Camden	John Cranfield	100	2	7		2	"
"	Cobbitty	Wm. Crick	96	5	10			"
"	Camden	Michael Hogan	150	4	14		9	"
"	Cobbitty	John O. Malvan	119	4	16		19	"
"	"	Norman M'Leod	120	6	8		3	"
"	"	John M'Nevin	240	6	76		8	"
Glendiver	"	Michael Devitt	300	5	60		9	"
"	Oaks	James Moore	794	6	150		25	"
Glen Forest	Burraborang	Henry Dennis	500	6			3	"
Glenmore	Oaks	J. E. Moore	544	6	60		13	"
"	"	R. Moore	550	15	103		6	"
Glen Rock	Picton	Wm. Nixon	10½	1				"
Green's Corner	Cobbitty	Charles Clissold	90	3				"
Green Hills	Camden	John Dabinett	237	8	30		18	"
"	"	J. Earl	120	4	16		4	"
"	Picton	Jonas Jesson	80	1	6			"
"	Camden	Benjn. Proctor	222	7	36		20	"
"	"	Hy. Russell	250	7	26		1	"
"	"	Samuel Smart	93	4	15		12	"
"	Picton	Jas. M. Wintle	140	2	20			"
"	"	Wm. A. Wintle	100	4	14		10	"
"	Camden	W. Vencs	121	3	19	1	27	"
Greenwattle Creek	Cox's River	George Catt	320	5	11		50	"
"	"	Geo. Kerswell	135	2	6			"
"	"	Albert Shoobridge	80	4	5		25	"
Glenwood	Narellan	Jas. K. Chisholm	1,240	10	25		6	"
Half's Clear Ground	Bringelly	A. E. Vicary	2,430	14	200		21	C.P.S., Camden
Hardwick	Camden	Felix Cullen	90	2	16		13	Inspector.
"	"	Thos. Donohoe, senr.	550	7	50		13	"
"	Oaks	T. Donohoe, junr.	500	4	37		11	"
"	"	J. Fitzpatrick	60	12	40		20	"
"	"	Thos. Healey	26½	5			2	"
"	Camden	Thos. Inglis	1,089	26	140		5	"
"	"	Felix O'Hare	282	10	35	40	3	"
Harmony	Picton	John H. Goodlet	350	15	12		2	"
Harrington Park	Narellan	W. Rudd, senr.	1,020	4	40	350	5	"
Hill Grove	Picton	James Hook	15	2	3			"
Home Park	Burraborang	Edwd. F. Gorman	110	2	19		40	"
"	"	Ellen Gorman	105	2	16			"
"	"	Michael Gorman	110	1	20			"
Island Park	Picton	Samuel Bateup	300	1	35		1	"
Jarvisfield	"	John M. Antill	3,022	17	310		5	C.P.S., Picton.
"	"	Wm. B. Campbell	108	3	24			Inspector.
"	"	C. & W. H. Capon	8	4				"
"	"	Charles Crackwell	12	5	2		2	"
"	"	John Evans	30	2	9		1	"
"	"	Adolphus Graham	331½	15	32		26	"
"	"	Charles Hill	60	5	9			"
"	"	John Kelso, junr.	45	3	3			"
"	"	John Reeves	60	2	9		1	"
Katoomba	Cox's River	Cormick Smith	40	6	6			"
Kenny's Hill	Narellan	Wm. Cumming	250	20				"
"	"	John Egelton	200	4	15			"
"	"	John Guthrie	123	4	26		2	"
Kirkham	Camden	Honble. Jas. White	2,400	120	100	208	20	C.P.S., Camden
Lace-up Creek	Burraborang	Phillip Reilley	600	5	30		1	Inspector.
Lace-up Flat	"	Robert Shoobridge	150	3			40	"
Lagoon Flat	"	Lerena Dunn	500	15	100		200	"
"	"	John Fitzpatrick	312	5	23		60	"
Leigham-holms	Picton	George Bradbury	510	17	13	50		"
Little Meadow	Oakes	James Rideout	40	2	7			"
Long Acre	Picton	Wm. Willis	500	11	80		16	"
Long Point	"	George Blatch	120	4	18			"
Lower Wollondilly River	Burraborang	Thos. Harwood	52	3	6		18	"
"	"	John Jessop	80		7			"
"	"	Daniel Marsden	5	6			1	"
Luddenham	Greendale	J. E. Baines	5	18			5	"
Malavia	Cobbitty	Thomas Allen	800	8	42	2	9	"
Mary Land	Bringelly	R. H. Barker	672	12	20			"
"	"	David Morrow	600	5	20		7	"
"	Cobbitty	J. Holtz	640	4	13	95	4	"
Mathew's Creek	Picton	Thos. Noonan	31	4	3		1	"
Melumbie	Burraborang	John Jas. Taylor	100	8	10		12	"
Menangle	Menangle	Ed. Borgin	200	7	12		3	"
"	"	Harriett Dabinett	80	4	12		4	"
"	"	R. Darley	154	6	17		11	"
Menangle Road	Picton	Thos. Harvey	200	8	28		5	"
Menangle	Menangle	Maria Hickey	102	6	18	70	20	"
Menangle Road	Picton	Walter Hilder	904	8	133		45	"
Menangle	Menangle	Mrs. C. Jones	26	2	2			"
"	"	James Jones	50	3	5		2	"
"	"	Thos. Jones	46	8	12		3	"
"	"	W. Jones	80	3	8		1	"

APPENDIX 2—continued.

Name of Holding in alphabetical order.	Post Town of Holding.	Name of Occupier.	Acreage.	No. of Horses.	No. of Cattle.	No. of Sheep.	No. of Pigs.	To whom returned.
<i>Picton—continued.</i>								
Menangle	Menangle	W. Kilfoyle	80	7	6		1	Inspector.
Menangle Road	Picton	Sarah Matthews	130	3	8		15	"
Menangle	Menangle	P. Mulry	120	5	20		2	"
"	"	Wm. C. Nannell	231	8	42		15	"
"	"	Edwin Ottery	200	3	40		4	"
"	"	Mary Payton	100	10	18		4	"
"	"	Mrs. P. Quirk	96	7	20		4	"
"	"	Sarah Rice	180	8	14		4	"
Menangle Road	Picton	Wm. Ridgway	80	12	5		5	"
Menangle	Menangle	Hugh Ross	16	1	7		9	"
"	"	T. Ryder	250	12	35	3	4	"
Menangle Road	Picton	Wm. Sampson	100		23		4	"
Menangle	Menangle	Wm. Starr	300	4	24		5	"
"	"	John Stevens	200	6	49		2	"
Merton	Bargo	James Phillips	290	5	2		3	"
Molesmain	Narellan	Alfred Ford	60	5	2		3	"
"	"	George Friend	60	5	2		3	"
"	"	Thomas Miller	13	1	1		1	"
"	"	John Papsworth	5	1			3	"
Montpelier	Picton	Donald M'Kinnon	269	4	12		4	"
Morton Park	Douglas	Michael Cahill	19	5	4		2	"
"	"	Mary Maher	29	2	5		8	C.P.S., Camden
"	"	Ellen M'Mullen	2,000	40	40	1,000	4	Inspector.
"	"	Richard Peel	64	3	24		4	"
"	"	Richard Peel	50	1	1		4	"
"	"	James Rockford	136	8	26		3	"
"	Douglas	Jennings Starr	80	3	3		1	"
"	"	Stephen Starr	25	3	1		35	"
Mount Hunter	Camden	Thomas Billett	230	6	35		6	"
"	"	Wm. Butcher	60	9	3		2	"
"	"	Wm. Reynolds	78	4	6		1	"
"	"	Wm. Richards	220	8	23		12	"
"	"	John Sharpe	110	2	6		3	"
"	"	John Shoemark	130	7	15		11	"
"	"	Rufus White	250	4	10		8	"
Mowbray Park	Picton	Wm. M. Barker	850	17	25		4	"
Mount Hunter	Camden	Thos. Cranfield	170	4	33		4	"
"	"	Kenneth M'Lennan	110	2	11		4	"
"	"	Jas. O'Malveny	120	5	14		4	"
Mulgoa Forest	Werombi	Alexr. Anderson	174½	2			4	"
"	"	Wm. Anderson	143	6	10		2	"
"	Oaks	John Anschau	124	2	16		2	"
"	"	Thos. Albury	335½	5	4		2	"
"	Brownlow Hill	P. Bligh	144	7	17		2	"
"	Werombi	George Brown	131	3	11		2	"
"	"	Catherine Cashel	111	3	6		2	"
"	"	John Coveny	150	1	3		4	"
"	"	John Cuthel	327	3	20		2	"
"	Brownlow Hill	Wm. Duck	207	8	11		1	"
"	Werombi	John Dunbar	103	6	4		2	"
"	"	Joseph Dunbar	170	4	3		2	"
"	"	Joseph Dunbar	116	2	7	1	2	"
"	"	William Dunk	126	5	12		8	"
"	Brownlow Hill	Thos. Fallon	170	7	16		3	"
"	Greendale	John Gibson	200	3	10		1	"
"	"	W. J. Gibson	130	4	1		1	"
"	Werombi	Edward Grundy	470	4	16		10	"
"	"	Samuel Hall	230	3	10		18	"
"	Mulgoa	R. Hamilton	1,800	3	18		4	"
"	Werombi	Jh. Hayter	41	6	35		13	"
"	Greendale	Saml. Harrison	200	7	13		2	"
"	Werombi	Wm. Howlett	1,000	14	26		2	"
"	"	Thos. Howlett	100	5	9		2	"
"	"	Ml. Houlahan	175	7	16		1	"
"	"	Patrick Lane	12	1	1		5	"
"	Oaks	Nicholas Lavercombe	200	3	10		3	"
"	Werombi	Thos. Linn	176	3	9		1	"
"	"	Alfred J. Marden	700	4	20		1	"
"	"	George Mills	120	3	7		1	"
"	"	Humphrey Moulden	140	2	1		36	"
"	"	Wm. M'Gaverty	500	13	36		1	"
"	"	James M'Giffin	232	2	52		1	"
"	Greendale	Israel Nichols	120	2	4		7	"
"	Werombi	E. A. Petre	90	3	7		8	"
"	"	John Quinn	231	3	8		6	"
"	"	C. W. Randell	204	2	6		5	"
"	"	Thos. Rapley	228	4	13		6	"
"	"	James Ross	180	3	6		2	"
"	"	W. Sales	130	2			12	"
"	"	Jas. Smith	50	2			6	"
"	"	Thos. Smith	100	4	2		10	"
"	Oaks	Jas. Stephens	167	5	12		6	"
"	Werombi	Josh. J. Westminster	374	3	6		2	"
"	"	Phillip H. Wheeler	226	4			6	"
"	Brownlow Hill	Bridget Wholohan	152	2	10		2	"
"	Werombi	T. Wideswester	179	3	6		2	"
"	Greendale	Hy. Wilkinson	80	6	2		1	"
"	Werombi	W. Wilkinson	40	1	1			"

APPENDIX 2—continued.

Name of Holding in alphabetical order.	Post Town of Holding.	Name of Occupier.	Acreage.	No. of Horses.	No. of Cattle.	No. of Sheep.	No. of Pigs.	To whom returned.
<i>Picton—continued.</i>								
Mulgoa Forest	Werombi	John Williams	59	1	16	2	Inspector.
Myrtle Creek	Picton	Angus M'Innes	166	2	13	1	"
Narellan	Narellan	Isaac Ashford	18	1	1	"
Narellan Grange	"	W. Cooper	537	12	40	8	"
Narellan	"	John Graham	30	3	3	1	"
"	"	W. Gregory	24½	2	4	"
"	"	Job. Gregory	250	3	1	1	"
"	"	John Herbert	58	9	1	"
"	"	Thomas Herbert	30	8	4	1	"
"	"	David Nott	30	4	1	1	"
"	"	Isaac Rudd	230	8	30	3	"
"	"	Charles Scott	50	1	16	5	"
"	"	Jas. Shannan	21	5	2	7	"
"	"	Richard Stapleton	30	2	7	"
"	"	John A. Stein	49	12	8	4	"
"	"	C. A. Thompson	300	10	20	"
"	"	Wm. A. Wheatley	53	7	5	1	"
"	"	Hugh Williams	30	1	5	2	"
Nattai River	Burraborang	John Dunn	40	2	"
"	"	John Paul Flynn	60	6	20	"
"	"	Maurice Gorman	240	3	8	"
"	"	John King	212	9	10	8	"
"	"	John O'Brien	40	2	30	"
"	"	Nance O'Brien	110	3	4	"
"	"	Maria Staden	44	4	10	"
"	"	Wm. Taylor	453	2	50	"
Nepean Towers	Douglas	Mary Jenkins	3,000	8	4	6	"
Newstead	Bringelly	Jos. W. Low	880	14	55	440	5	"
"	"	Jackson Morrow	230	3	20	3	"
Oaks	Oaks	Matilda Bridges	7	1	2	"
"	"	E. Cook	2½	2	3	4	"
"	"	G. R. Gandry	2	1	"
"	"	Mary Guerin	80	3	9	1	"
"	"	E. W. Jones	3	1	"
"	"	Saml. Lawrence	2	3	1	"
"	"	W. Littlewood	2	2	"
"	"	Catherine M'Evoy	3	1	"
"	"	Edwd. Riely	3	3	"
"	"	Mrs. Luke Riley	3	1	"
"	"	R. T. B. Wild	17	1	"
"	"	James Williams	1½	2	1	9	"
"	Back Creek	Samuel Williams	60	3	4	"
Oakdale	Oaks	Patrick Martin	320	1	10	2	"
Oak Park	"	John Roberts	240	11	35	40	20	"
Oaks Road	"	Chas. & Hy. Dunn	6,882	149	1,092	C.P.S., Picton.
"	Camden	E. Griffiths	139	5	12	93	Inspector.
"	Oaks	George Mitchell	130	9	4	"
"	"	James Turner	16	4	1	"
Old Racecourse	Upper Burraborang	Michael Quig	320	10	25	11	"
"	"	Michael Quig	80	10	25	"
Oram Park	Narellan	Tom Cadell	20	100	96	31	"
Orielton	"	Harriett Beard	875	15	80	260	5	"
Osburn's Bush	Brownlow Hill	G. Smith	70	9	"
Paddy's Peak	Upper Burraborang	H. A. Dobson	140	1	23	"
Picton	Picton	Wm. Anderson	2	1	1	"
"	"	John Bateup	2½	2	2	2	"
"	"	Thomas Bell	64	3	1	5	"
"	"	William Coull	51	10	2	"
"	"	Henry Home	2½	2	4	"
"	"	Edwd. G. Larkin	9	4	4	2	"
"	"	Thos. M'Kendrick	1½	3	3	9	"
"	"	G. M'Quiggin	16½	3	3	2	"
"	"	J. W. M'Quiggin	2½	3	1	"
"	"	Robt. Shoobridge	1½	8	25	"
Picton Lakes	"	Joseph Davenport	60	1	"
Pippin Park	Burraborang	James Pippin	290	2	15	20	"
Primrose Hill	Cobbitty	Hy. Charker	150	7	2	1	"
Pumpkin Hills	Oaks	James Marsh	284	3	5	6	"
"	"	R. P. Marsh	84	2	"
"	"	Jas. M'Coulagan	45	3	5	"
"	"	John O'Hare	300	2	12	1	"
"	"	Robert Seymour	250	3	20	5	"
Rabey	Narellan	Alfred E. Moore	3,289	8	65	2,000	6	C.P.S., Camden
Ravenswood	Greendale	H. A. Morehead	1,260	6	36	40	9	Inspector.
Razorback	Picton	Wm. Apps	497	6	125	15	"
"	Camden	Chas. T. Arnold	450	9	150	28	"
"	Picton	Griffin Brookes	497	16	88	6	"
"	"	Alex. B. Campbell	530	6	100	4	"
"	"	James Clark	400	6	71	22	"
"	"	Geo. Dechen	65	4	10	2	"
"	"	Matilda Dominish	157	3	20	6	"
"	"	Wm. Doyle	360	8	57	10	"
"	"	Thomas O'Brien	42	4	5	4	"
"	Camden	Henry Rofe	260	3	30	20	"
"	"	James Rootes	380	9	55	24	"
Redbank	Picton	James Bollard	80	6	11	5	"
"	"	Christopher Creghton	120	6	20	8	"

APPENDIX 2—continued.

Name of Holding in alphabetical order.	Post Town of Holding.	Name of Occupier.	Acreage.	No. of Horses.	No. of Cattle.	No. of Sheep.	No. of Pigs.	To whom returned.
Picton—continued.								
Redbank	Picton	John Mann	80	6	26	10	16	Inspector.
"	"	Elizabeth Moyse	120	18	3	"
"	"	Hy. Walton	90	3	8	3	"
Redbank Park	"	John Butcher	800	5	70	1	"
"	"	Wm. Shoobridge	40	1	"
Reilly Park	Cox's River	Patrick O'Reilly	150	6	3	530	150	C.P.S., Picton.
Rosstrevor	Narellan	E. Simpson	85	3	10	2	Inspector.
Rock Barton	Picton	Rd. John Geddes	200	2	"
"	"	Hy. Rideout	60	1	4	"
"	"	Thos. Sharuan	80	3	5	2	"
Round Hill	Wilton	Francis M. Shiel	217	8	14	14	"
"	"	James M. Shiel	217	8	14	15	"
Seabright Park	Picton	John Miller	380	9	8	1	"
"	"	John M'Namarra	150	3	32	6	"
"	"	Thomas Simpson	100	6	12	8	"
Shady Grove	Upper Burragorang	John Joseph Jones	400	5	30	20	"
Sheather's Lane	Camden	Robert Johnstone	450	7	90	3	"
Smithfield	Cox's River	James Smith	75	6	"
Southern Road	Picton	John Skellet	2	2	"
Spotted Gum Range	Camden	Joseph Butler	61	2	5	2	"
"	"	G. H. Cranfield	272	15	53	6	"
"	"	W. J. Cranfield	165	5	25	12	"
"	"	W. Jenkins	156	7	60	12	"
"	"	S. Kelloway, senr.	125	3	11	2	"
"	"	Wm. Refe	1,400	13	104	30	"
Spring Hill	"	Mary Gittors	229	10	40	13	"
"	Narellan	C. F. Kenny	600	10	134	7	"
"	"	James Taylor	95	2	2	"
Starguard	Picton	Geo. Bell, junr.	20	20	1	5	1	"
"	"	Thomas W. Bolland	600	13	50	4	"
"	"	John Creamer	8	8	1	3	"
"	"	Frank Elder	8	8	4	3	"
"	"	Hy. Peck	400	7	2	9	"
"	"	Thomas Shiel	20	2	5	"
"	"	Robert Ditton	180	1	"
"	"	Esdras Giddy	140	1	"
"	"	Cornelius Longhurst	80	1	"
"	"	Hy. Longhurst	51	2	3	"
"	"	Hy. Longhurst, junr.	40	1	14	"
"	"	Phillip Schmarr	80	3	16	"
"	"	John Spice	410	7	12	2	"
Stevey's Forest	Oaks	James Stevens	162	1	8	1	"
"	"	John Stevens	149	3	9	"
Stony Flat	Cox's River	Wm. Hy. Morris	40	5	5	"
Strathmore	"	Thomas M' Mahon	5	35	25	12	"
Stringy Barks	Wilton	John Braslier	56	4	3	"
Sunny Side	Oaks	John Dunn	56	14	120	20	"
Summer Hill	Camden	Thomas Bourke	220	2	30	6	"
"	Picton	Donald M'Kinnon, junr.	1,000	10	150	20	"
Swindon	Bargo	Jas. Hy. Blatch	350	1	4	"
Teressa Park	Brownlow Hill	T. Buggy	250	5	7	2	"
"	"	W. Cathie	250	3	17	2	"
"	"	W. Ditton	40	2	5	2	"
"	"	T. O. Halloran	600	5	25	13	"
"	"	Jas. Holaban	400	2	10	4	"
"	"	T. Keane	35	35	50	8	7	"
"	"	Hy. Small	230	10	9	4	"
"	"	James Small	84	10	10	7	"
The Grove	Camden	H. C. Dangar	500	20	38	31	1	"
The Hermitage	Oaks	Wm. G. Hayes	340	8	31	8	1	"
The Oaks	"	John Hy. Wild	1,320	4	"
Thorne Hill	Picton	James Connellan	318	10	100	"
"	Narellan	Michael Curran	100	7	20	4	3	"
"	Brownlow Hill	James Fallon	140	2	18	1	"
Tinkettle Creek	Upper Burragorang	John B. Carlon	470	6	20	37	"
Tuck Range	Oaks	W. Loomes	120	10	50	14	"
Upper Camden	Menangle	Lewis Bridgen	82	4	8	"
"	"	Eliza Bunker	86	1	14	"
"	"	James Carroll	700	10	35	2	"
"	"	John Conlon	120	7	17	2	"
"	"	B. Cummings	220	15	50	20	"
"	"	John Dawson	110	5	5	1	"
"	"	Phillip Dumphy	140	8	10	19	"
"	"	James Firm	172	5	30	7	"
"	"	James Hayter	210	10	45	20	"
"	"	Mrs. T. Keane	100	3	13	5	"
"	"	Jas. Lynnan	180	4	35	9	"
"	"	J. Maher	500	9	70	3	"
"	"	J. M'Dermott	115	6	19	3	"
"	"	James New	3	1	"
"	"	Thomas Quirk	100	4	10	7	"
"	"	Charles Smart	116	6	20	4	"
Upper Picton	Picton	John Blanchard	1½	1	"
"	"	Susan Cummins	7½	1	"
"	"	John Gibson	3	3	2	2	"
"	"	James James	6	4	1	3	"
"	"	Rinah Ollive	4½	1	"
"	"	Thos. Selmes	23	2	1	1	"

APPENDIX 2—continued.

Name of Holding in alphabetical order.	Post Town of Holding.	Name of Occupier.	Acreage.	No of Horses.	No. of Cattle.	No. of Sheep.	No. of Pigs.	To whom returned.
<i>Picton—continued.</i>								
Upper Picton.....	Picton	Wm. Geo. Sell.....	3	3	3	3	Inspector.
"	"	John Wilson	8	1	3	"
Upper Wollondilly River...	Upper Burragorang	Patrick Egan	150	6	"
"	"	Mary O'Leary King	80	3	4	11	"
"	"	Edwd. Crofton Maxwell..	69	6	26	8	"
"	"	Catherine Quig.....	130	3	30	2	"
"	"	John Quig.....	81	2	30	4	"
"	"	Mary A. Quig	101	4	8	"
"	"	George Sconce.....	100	5	22	13	"
Vanderville	Oaks	Richard Mitchell, junr..	375	15	20	1	"
"	"	James M'Evoy.....	1,200	3	60	7	"
"	"	Charles Williams.....	170	3	4	1	"
Vermont	Cobbitty	Josh. Simpson	1,200	13	147	8	"
"	"	James Taylor	300	15	32	11	"
Victoria Park.....	Oaks	Stephen Brown	200	1	"
"	"	Edwd. West Dobson	1,433	20	160	20	"
Warragamba River	Burragorang.....	Peter Fitzpatrick	180	7	30	"
"	"	John Shoobridge	200	6	30	60	"
Wattle Creek	Brownlow Hill..	L. Beckhause	118	3	15	2	"
"	"	Thos. Bryant	100	7	2	15	"
"	"	Edwd. W. Whybrow.....	200	7	17	1	"
Wellington Park	Picton	John Gandry	100	2	2	"
"	"	George Ray	1,280	7	110	7	"
Werombi	Werombi	A. G. Maiden	470	12	30	1	"
West Bargo	Bargo.....	Richard Carter	280	4	25	12	"
"	"	Wm. Horne	200	5	4	2	"
"	"	Wm. Maine	300	7	18	27	1	"
"	"	Jas. M. Shiel	850	15	20	"
"	"	John Wilkinson	490	5	30	3	"
Westbrook	Camden.....	J. Ayan	109	6	45	"
"	"	Alfred Bennett	400	12	80	25	40	"
"	"	R. Campbell.....	71	3	3	2	"
"	"	John Childs.....	64	1	19	"
"	"	S. Kelloway, junr.	120	5	11	5	"
"	"	G. Loader	70	5	8	2	"
"	"	G. Wheeler	70	3	10	1	"
"	"	Jas. Wheeler	95	5	32	4	"
"	"	S. Wheeler	100	5	25	7	"
West Camden	"	G. W. Cooper	126	2	28	"
"	"	George Marshall	130	4	17	"
"	"	R. A. Mills	10	2	3	1	"
West Valley	Oaks	Rd. Mitchell	100	8	"
Westwood	Brownlow Hill..	Rd. Fryer.....	116	7	6	3	"
"	Cobbitty	John Jenkins	300	4	22	5	"
"	Brownlow Hill..	Jas. G. Marks	116½	6	10	2	"
"	"	Jas. Rocks	200	4	25	8	"
"	"	Wm. Smith	118	6	10	2	"
"	"	D. Wallace	116	6	6	2	"
"	"	John Wallace	450	14	30	4	"
William Wood	Oaks	J. T. W. Dobson	1,040	7	97	13	"
Wilton.....	Wilton	Hannah Ackroyd.....	8	3	3	1	"
Wilton Park	"	J. D. Badham	2,000	16	194	C.P.S., Picton.
Wilton.....	"	John Eagles	146	5	27	1	Inspector.
"	"	Thomas Highland	30	1	"
"	"	John Manuel	191	2	1	"
"	"	Patrick Moore.....	52	4	6	"
"	"	John Tasker.....	88	1	3	"
"	"	Frank Shiel	95	7	2	"
"	"	Charles Wonson	250	3	35	10	"
"	"	Joseph Wonson	200	6	33	10	17	"
"	"	Wm. Wonson	300	7	39	4	"
Windmill Hill	Picton	Agnes Larkin	40	4	7	1	"
Wivenhoe	Narellan	C. F. Thomas	870	8	40	3	"
Wollondilly River.....	Burragorang	Wm. J. Pippin	92	3	9	1	"
Wollondilly Junction	"	Thomas Seymour.....	40	5	6	4	"
Wollongong Road	Wilton	Hy. Eagles	100	1	14	1	"
"	"	Jas. Fishlock	640	2	35	1	10	"
"	"	Chas. Oxenbridge	110	2	10	"
"	"	Edwd. Oxenbridge	300	7	20	10	"
Woodborough.....	Bringelly	H. Williams.....	280	2	26	4	"
Woodbourn.....	Picton	Jacob Mohr	103	7	7	1	"
Woodlands	Brownlow Hill..	J. Lakeman	708	45	98	2	"
			176,841½	4,082	16,857	8,876	4,018	

APPENDIX 2—continued.

Name of Holding in alphabetical order.	Post Town of Holding.	Name of Occupier.	Acreage.	No. of Horses.	No. of Cattle.	No. of Sheep.	No. of Pigs.	To whom returned.
Pilliga.								
Ant-hills	Pilliga	J. C. Moore	640	30	50			Inspector.
Arrowamie	"	F. Y. Wolsley	72,000	9		10,729		C.P.S., Pilliga.
Avondale	"	W. Bennett	6,400	3	8	329		Inspector.
Avondowns	"	W. Perrett	640	9	15			"
"	"	J. Corrigan	10,000	30	250	2,395		C.P.S., Pilliga.
"	"	H. Perrett, junr.	640	5	5			"
"	"	H. Perrett, senr.	640	20	20			"
Bellvale	"	J. S. O'Reid	5,000	2		500		"
Billeroy	Coonamble	Ann Colwell	4,500	30	100	1,000		"
Bimble	"	W. G. Taylor	16,000	7	6	11,000		"
Bellview	Pilliga	James Gannon	400		18	4		"
Boo Boo	"	W. T. Mitchell	640	5				Inspector.
Bonny Hill	"	J. Russell	640	4		900		C.P.S., Pilliga.
Bonny Rigg	"	J. Shearer	1,280	42				Inspector.
Brigalow Creek	"	J. Hughes		4				"
Bagilbone	"	Sommer & Benn	140,000	60	550	11,110		C.P.S., Pilliga.
"	"	J. Thompson	640	10				Inspector.
"	"	J. Moore	640	12				"
Bulyeroi	"	Bedford & Wilde	1,280	20	20	30	1	"
Bulyeroi South	"	Burrows Bros.	15,000	7		4,289		C.P.S., Pilliga.
Bullerawa	"	D. M'Crear	200,000	26		8,200		"
Bullarora	"	A. Tobin & Sons	212,000	150	250	61,000		"
Bulgaria	"	Geo. Loder	80,000	22	500	10,500	2	"
Bumble Mere	"	Knight Bros.	13,000	13	50	5,000		"
Bunna Bunna	"	Dangar Bros.	102,400	150	800	16,700	1	"
Bungle Gully	"	Evans Bros.	114,000	40	30	12,000		"
Burren	"	J. Button	130,000	30	120	7,500		"
"	"	Hocking & Co.	11,334	60	70	4,975		"
Burren East	"	M. S. Moore	10,240	25		6,500		"
Burren South	"	Geo. M'Farlane	3,520	7	56	800		"
"	"	J. Turner	2,560	2	2	640		"
Cashiel	"	Ryan & James	1,280	70	70		2	Inspector.
Clear View	"	O'Mullen Bros.	2,560	12		2,500	2	C.P.S., Pilliga.
Come by Chance	"	A. Colless	15,000	75	250		30	"
Coolga	"	Capp & Sons	60,600	30	400		1	"
Cubbo	"	B. B. Campbell	25,600	12	45	1,572		"
Cumle	Baradine	J. Forest	100	4	15	40	6	Inspector.
"	"	A. Cornie	15,600	3	15	840		C.P.S., Pilliga.
Dunby	Coonamble	N. Proctor	18,000	6		18		Inspector.
Drilldool	Pilliga	Thos. Cook	114,000	32	300	12,789	9	C.P.S., Pilliga.
Drilldool Lower	"	S. Powell	2,120	8	40	1,500		"
Dummy View	"	R. Holland & Sons	1,280	32		1,308		"
Errenbri	"	M. M. Sparke	720	12		165		Inspector.
Edenmore	"	R. Holcombe	2,560	6	12	1,524		C.P.S., Pilliga.
Glendon	"	F. W. James	640	60	60			Inspector.
Gorian	"	Mrs. B. Baldwin	640	2				"
"	"	Capel Bros.	78,480	85	137	12,336		C.P.S., Pilliga.
Gorian South	"	Balston & Hillier	5,000	8	28	865		"
Glen Ellen	"	S. L. Brown	640	9	5	707		Inspector.
Gil Gil	"	W. Dowden	2,360			270		"
Gibbian	Coonamble	R. Head	640	15	80	2,300		"
Inglewood	Pilliga	E. Ryan	640	9	15	260		"
Kinibri	Baradine	J. Beavis	80	12	10	260		"
"	Pilliga	D. Jones	80	6	25			"
"	"	J. Miller	360	20	15			"
Melrose Park	"	J. S. Smith	640	8	50	1,100		C.P.S., Pilliga.
Merryvee	Baradine	M. James	70	5				Inspector.
Milchomi	Pilliga	J. B. Rundle	116,700	16	35	7,700		C.P.S., Pilliga.
"	"	D. Taylor		3				"
"	"	C. Dowden	100	6			7	Inspector.
Merah	Wee Waa	Mary Dewson	640	7		1,150		C.P.S., Pilliga.
Millic	Pilliga	Daniel Murphy	1,280	6		800	19	"
Mayfield	"	M. Donohue	640	1		450		Inspector.
Nebea	Coonamble	Rowland & Co.	120,000	21	92	38,987		C.P.S., Pilliga.
Nowley	Pilliga	E. Vickery & Sons	33,271	25	50	19,400		"
"	"	F. O'Neil		8		20		Inspector.
Nowley Park	"	Jacob Hunt	7,668	10		2,280		C.P.S., Pilliga.
Nowley	"	Betson & Sons	6,573	12	4	1,300		"
North Lynn	"	Dempsey Bros.	3,840	12	30	1,700		"
Oriel	"	Walsh, Elliott, & Rennie	330,000	33	3,500	23,000		"
Pilliga	"	J. M'Mullen	640	10				Inspector.
"	"	T. H. Smith	640	2				"
"	"	D. M'Carthy	330	8				"
"	"	Thos. Lovellec		6	2			"
"	"	A. Loder		2	2	12	9	"
"	"	W. G. Thurlow	300	6				"
Pian Creek	Pian Creek	J. Radford	640	4		490		"
"	"	D. Kelaher	1,920	9	4			"
"	"	C. Kelaher	640	8	8	1,400		C.P.S., Pilliga.
Plains Creek	Baradine	Chas. Colwell	70,000	7	20	2,972		"
Red Bank	Pilliga	Geo. Francis	2,560	24	24	2,200		"
Sledge Hole	"	Phelps Bros.	3,840	9	3	600	8	"
San Salvador	Wee Waa	W. B. Trindall	1,000	30	4	50	4	Inspector.
Serembone	Coonamble	Lloyd & Allen	64,000	23	30	14,154		C.P.S., Pilliga.
Tourabill	"	A. Loughnan	34,800	26	28	13,154		"
Turce	Baradine	R. M. Williams	40	8	20			Inspector.
The Gums	Pilliga	R. Stinson	640	4				"
Upper Cumle	Baradine	H. Gardiner	15,000	9		1,060		C.P.S., Pilliga.

APPENDIX 2—continued.

Name of Holding in alphabetical order.	Post Town of Holding.	Name of Occupier.	Acreage.	No. of Horses.	No. of Cattle.	No. of Sheep.	No. of Pigs.	To whom returned.
Pilliga—continued.								
Wangan	Pilliga	Cath. M'Kenzie	132,500	25	200	2	Inspector.
Weeta Waa	"	E. H. Nowland	360	6	"
"	"	J. Robinson	320	20	40	"
"	"	Thos. Wall	1,920	10	164	"
"	"	A. Thompson	1,600	4	600	..	"
Yarranbah	"	R. Baird	640	4	930	..	"
			2,460,766	1,799	8,752	310,854	103	

APPENDIX 2—continued.

Name of Holding in alphabetical order.	Post Town of Holding.	Name of Occupier.	Acres.	No. of Horses.	No. of Cattle.	No. of Sheep.	No. of Pigs.	To whom returned.
Port Macquarie.								
Apple-tree Flat	Port Macquarie	William Webber	143	5	25	30	2	Inspector.
Ashburn Hill	"	Patrick J. Maher	125	20	70		3	"
Austral Eden	Frederickton	William Moore	23	7	4			"
Arncliffe	Port Macquarie	John L. Ruthven	10	7	12			"
Austral Eden	Frederickton	Stephen Case	13 ³ / ₄	2			2	"
"	"	John Curnoe	15	4	4		2	"
"	"	James Partridge	18	6	5		5	"
"	"	Mathew Whelan	18	2				"
"	"	Charles Parish	20	3	2		3	"
"	Seven Oaks	Andrew Whalen	24	6	2		1	"
"	"	J. M. Ainsworth	25	6	4		15	"
"	Smithtown	John M'Gee	25	7	5		16	"
"	"	Patrick Quinlivan	27	10	6		4	"
"	Frederickton	George Foster	27 ³ / ₄	4	6		3	"
"	"	William Harris	29	12	9		20	"
"	Seven Oaks	Edward Harwood	30	1	1		4	"
"	Smithtown	Mrs. Emma Reeves	30	3	7		3	"
"	"	J. T. Parish	30	5	7		4	"
"	"	Peter Cook	30	6	3		30	"
"	"	John Cook	30	2	4		6	"
"	Seven Oaks	Michael O'Connors	30	5	3			"
"	Frederickton	John M'Manus	30	7	3		4	"
"	Smithtown	Patrick Keau	30 ¹ / ₄	4	2			"
"	"	Charles Parish	30 ¹ / ₄	3	4		2	"
"	"	John Mooney	31 ¹ / ₄	5	5		2	"
"	Gladstone	Gloster Evans	33	4	2		9	"
"	Frederickton	David Beattie	33 ³ / ₄	6	2		6	"
Airdrie Hill	Belling River	Wm. Waddell	320	10	18		14	"
Austral Eden	Seven Oaks	John Clancey	35	6	5		8	"
"	Frederickton	Thomas Harvey	35	5	1			"
"	Gladstone	Thos. M'Kearns	37	5	4		2	"
"	"	Robt. J. Milligan	38	8	50		10	"
"	Smithtown	James Scott	39	9	9		4	"
"	"	George Pickwell	39	6	1		1	"
"	"	John Walsh	50	12	6		4	"
"	"	A. Reilly	50	6				"
"	Seven Oaks	John Curnoe	50	9	4		12	"
"	Frederickton	James Harris	50	8	8		10	"
"	Gladstone	Samuel Edwards	55	12	10		6	"
"	Smithtown	John Ryan	55	10	8		4	"
"	Frederickton	John Meara	55	4	2		3	"
"	"	Jas. H. Ainsworth	62	9	4		10	"
Adelaide Plains	East Kempsey	John H. Secomb	128	10	25		17	"
Allandale	Rolland's Plains	John Spokes	80	12	50		6	"
Arakoon	West Kempsey	J. J. Rudder	328	3	2		4	"
Ashfield, Bappinbara Creek	Morton's Creek	William O'Brien	71	2				"
Austral Eden	Gladstone	German Verge	1,816	20	300			"
Aldavilla	Warneton	Philip Gersbach	40	8	10		3	"
"	"	Anton Gersbach	76 ¹ / ₂	2	30		2	"
Austral Eden	Frederickton	Michael Clancy	47	6	8		17	"
"	"	James M'Kay	48	9	20		20	"
Back Creek	Summer Island	John J. Jackson	30	4	15		6	"
"	"	Bornard M'Lennon	40	2	1			"
"	"	Bernard M'Kenna	40	2	1			"
"	"	James Sullivan	50	3	4		2	"
"	"	John Clancey	80	5	10		3	"
"	"	Bernard Brady	88	4	18		3	"
"	"	Charles Wooderson	100	3	12			"
"	"	Henry Barnett	166	10	47		6	"
"	"	Lawrence Rafferty	417	6	20		14	"
"	East Kempsey	L. L. Booshel	4,900	10	300			"
Ballangary	Rolland's Plains	George T. Halliday	152	1	1			"
"	"	Charles Halliday	480	12	300		26	"
"	"	Robert Woodlands	200	10	100		20	"
Belgrave	Greenhills	John Carroll	19	4	5		10	"
"	"	Sebastian Berger	150	15	35		12	"
"	"	John Ryan	25	4	10		10	"
"	"	Joseph Simon	11 ¹ / ₂	3	30			"
"	Warneton	John Connors	38	6	6		10	"
"	"	Michael Connors	40	6	21		12	"
"	"	Thomas Simon	40	10				"
"	"	Michael Quin	60	7	17		20	"
"	"	Thomas Ramsay	80	6	20		10	"
"	"	Patrick M'Phillips	108	8	30		10	"
"	Greenhills	Thomas Galvin	212	7	32			"
Belmore River	Gladstone	Michael Giblin	18	5	5		12	"
"	"	James Reilly, senr.	91	5	5		8	"
"	"	Robert Griffith	20	2	1		5	"
"	"	Hugh M'Phee	25	8	1		7	"
"	"	Elijah Thurgood	315	10	40		15	"
"	"	Alfred Cox	29	6	2		5	"
"	"	Hugh M'Cafferty	330	6	19		18	"
"	"	Robert Frith	30	6	2		1	"
"	"	Nicholas Berger	36	8	6		9	"
"	"	William J. Wright	38	4	2		3	"
"	"	Edward Reed	40	6	8		15	"
Belgrave	Warneton	Michael Cassin	45	6	10		1	"
Belmore River	Gladstone	Jeremiah Croak	49	4				"

APPENDIX 2—continued.

Name of Holding in alphabetical order.	Post Town of Holding.	Name of Occupier.	Acreage.	No. of Horses.	No. of Cattle.	No. of Sheep.	No. of Pigs.	To whom returned.
Port Macquarie—continued.								
Belmore River	Gladstone	Henry Sheridan	50	3	9		9	Inspector.
"	"	Horman Rowe	720	20	400			"
"	"	Alexander Anderson	50	5	9		11	"
"	"	Peter Gormley	379	9	6		6	"
Belgrave	Warneton	Michael Riordan	50	10	2		12	"
"	"	James Ptolemy	102	5	19		5	"
Belmore River	Gladstone	William Bannon	62	8	12		6	"
"	"	Charles Richardson	64	5	8		6	"
"	"	James C. Anderson	65	6	1			"
"	"	Thomas Reed	69	4	7		16	"
"	"	Richard Haggerty	71	6	10		15	"
"	"	John Whalen	80	13	2		21	"
"	"	Morris Macinerny	80	10	14		7	"
"	"	Thos. Robinson	82	3	4		3	"
"	"	James Tonkin	85	3			1	"
"	"	William Fletcher	93	6	1		3	"
"	"	George Notley	98	7	16		25	"
"	"	Jeremiah Fugler	108	10	12		6	"
"	"	Cornelius Gormley	112	1	7			"
"	"	Austral Rowe	156	7	5		24	"
"	"	Edward Brown	186	13	40		37	"
"	"	William Bannon, senr.	200	12	25		7	"
"	"	Walter Thurgood	221	8	40		15	"
"	"	John Rielly	226	8	23		7	"
"	"	John Ryan	226	12	25		5	"
"	"	Cornelius Gratton	227	25	30		50	"
"	"	Thos. Wickham	244	6	10		6	"
"	"	Michael Ryan	300	7	40		25	"
"	"	Hugh M'Guire	347	7	14		14	"
"	"	John Rielly	393	20	40		10	"
"	"	William Eagan	517	8	5		7	"
"	"	John Notley	717	25	130		12	"
"	"	William Anderson	800	15	150			"
"	"	B. W. Casement	1,280	6	50			"
Bell Brook	Bell Brook	Henry Crossman	305	10	20			"
Belombopini	Fredericktown	John Quinlan	25	3	3			"
"	"	Daniel Handrahan	33	6	8		7	"
"	"	Charles Teague	209	20	100			"
"	"	James Moore	37	2				"
"	"	Melvine Livingstone	50	3	5		3	"
"	"	Stephen Keast	60	4	3		4	"
"	"	John Martin	60	12	9		6	"
"	"	Robert Teague	200	30	80			"
"	"	George Cooper, junr.	225	70	200		4	"
Bell Brook	Bell Brook	Fredk. Goulburn Pantou	18,493	2	100			"
Bellinger River	Fernmount	Michael O'Connor	40	3				"
"	"	John Connelly	80	2				"
"	"	William Brownlee	83	5	12		4	"
"	"	Thos. W. Jarrett	84	1	8			"
"	"	William Wells	100	1	6		4	"
"	"	William Jarrett	100	2	15			"
"	"	James Boltwood	125½	3			2	"
"	Boat Harbour	Bernard M'Nally	140	3	6		2	"
"	"	Wm. Henry Newell	150	1	8			"
"	"	David Anderson	205	10	30		23	"
"	"	Henry M'Nally	229	8	40		20	"
"	Fernmount	Mrs. Mary Ryan	418	5	25		3	"
Boambi Creek	Coff's Harbour	J. T. R. Pollock	40	1				"
"	"	Henry Cordwell	40	1				"
"	"	August Wilson	40	1				"
"	"	Robert Pollock	60	5				"
"	"	Henry Jarrett	60	1				"
"	"	Walter Hamlyn	60	3				"
"	"	Henry Krolum	100	1				"
"	"	Julius Labrence	100	1				"
"	"	John Mullane	100	1				"
"	"	Robert Mully	120	2				"
"	"	Herman Pade	140	1				"
"	"	August Schneider	200	2				"
"	"	George Cardwell	240	1	4			"
"	"	Richard White	300	5				"
"	"	Richard Bruce	300	10				"
"	"	John Duncan	200	1				"
Boat Harbour	Boat Harbour	F. J. Mathews	42½	5	1		1	"
"	"	Andrew Black	49	3				"
"	"	William Renwick	70	4				"
"	"	John H. Noble	80	7	3		14	"
"	"	Thomas Berry	80	3				"
"	"	Patrick M'Nally	80	7	20		4	"
"	"	Nicholas Cahill	100	2	5		1	"
"	"	Daniel Williams	100	9	30			"
"	"	Frederick Chapman	100	2	3			"
"	"	William Williams	100	2				"
"	"	William Lavendar	113	3	31		10	"
"	"	William Ide	160	6	12		25	"
"	"	Frederick Bennett	247	14	24		7	"
"	"	Henry Bennett	320	4	4		13	"
Barr Scrub	Ennis	J. M. Trotter, junr.	22	3	2		18	"

APPENDIX 2—continued.

Name of Holding in alphabetical order.	Post Town of Holding.	Name of Occupier.	Acreage.	No of Horses.	No. of Cattle.	No. of Sheep.	No. of Pigs	To whom returned.
Port Macquarie—continued.								
Barr Scrub	Ennis	William Branch	40	2	4		9	Inspector.
Barrumbin	Huntingdon	William Trotter	80	4	7		10	"
Balangary	Rolland's Plains	Robert Woodlands	280	10	100		20	"
Ballangarra	"	W. J. Halliday	80	5	20		18	"
"	"	William Crane	120	4	2			"
Beachwood	Beachwood	John Neville	400	7	35		30	"
"	"	A. H. Christie	40	1				"
Bar Scrub	Ennis	William Suttors	80	6	30		19	"
Belvidere	Port Macquarie	Charles Lockton	300	15	84		3	"
Blackman's Point	"	William Lee	21	2	2		1	"
"	"	John Webber	23	10	10			"
"	"	David Gamter	25		6			"
"	"	Mrs. Sarah Ann Fage	9	4	13			"
"	"	Robert J. Tuffin	33	6	2			"
"	"	Charles Law	39	3	7			"
"	"	James Malcolm	150	3	4		3	"
Bowra	Bowraville	Patrick Gillon	40	1	1			"
"	"	Timothy Gillon	40	2	2		3	"
"	"	W. C. Bradley	43	2	4			"
"	"	Patrick Hennessy	50	1				"
"	"	Martin Finucane	57	1				"
"	"	Daniel Broggy	60	5	10			"
"	"	F. Murray	60	1	1			"
"	"	Joseph Fleming	60	1				"
"	"	John Bain	75	1				"
"	"	Angus Bradley	80	5	1			"
"	"	William Sheridan	80	3	2		8	"
"	"	James Lahiff	80	1				"
"	"	Augustus Raymond	130	4	20		6	"
"	"	James H. Allen	135	3	12		3	"
"	"	Thomas Mooney	137	2	6		12	"
"	"	John O'Donnell	140	9	13			"
"	"	Mrs. Phoebe Laird	180	4	20		6	"
"	"	James M'Kay	180	5	18			"
"	"	John Hoffman	200	10	12			"
"	"	Joseph Conen	200	5	12			"
"	"	John Moss	200	6	12			"
"	"	Hugh Moran	250	4				"
"	"	W. F. Sullivan	600	6	4			"
Brazil's Creek	Bell Brook	William Brazil	132	6	50			"
Brill Brill	Rolland's Plains	John Workman	40	1	5			"
"	"	Edward Reid	53		50		3	"
"	"	Wilham Reid	124	3	15		15	"
"	"	Charles Reid	144	2	8		2	"
Brombin	Huntingdon	Duncan M'Kenzie	500	1	25		20	"
"	"	Kenneth M'Kenzie	2,300	3	70		19	"
Burnt Bridge	Euroka	Andrew Lanehan	150	3	16			"
Bunya	Ellenborough	D. S. Lindsay	60		100			"
"	"	John Wallis	256	5	70		5	"
"	"	Peter Johnston	358	14	100	2	170	"
Bunoo House	"	Robert W. Lyon	2,560	20	350	300		"
Burrage	Bell Brook	Eardly M. Scott	800	12	80			"
Christmas Creek	Frederickton	Patrick Quin	15	2	1		3	"
"	"	Daniel Cooper	20	5	4		2	"
"	"	James Brenton	31	3	27		3	"
"	"	Frederick Cooper	84	8	40		10	"
"	"	Thomas Griffen	35	2	2		1	"
Canema	Fernmount	Henry Gordon	50	1	14		10	"
Cattie	Greenhills	John Bain	1,708	10	160		10	"
Christmas Creek	West Kempsey	Robert C. Bale	100	1				"
"	Kempsey	Henry Hilary	143	3	13		1	"
"	Frederickton	John Brenton	220	3	7		3	"
"	Greenhills	Carl Lett	260	2	12			"
Clifton	Port Macquarie	George Branson	38	3	3			"
"	"	Wm. A. Forster	100	2	8			"
Clybuca	Clybuca	Wm. G. Ducat	208	11	21			"
"	"	Richard Elliott	20	4				"
"	"	Frank Smith	30	4	3		8	"
"	"	Samuel Miles	30	2	2		7	"
"	"	William Kinnear	40	5	5		2	"
"	"	Percy Wm. Johnston	40	5	7		4	"
"	"	George Johnston	40	7	50		20	"
"	Seven Oaks	Samuel Plummer	40	2				"
"	Clybuca	Andrew Welsh	40	2	7		15	"
"	Seven Oaks	James Rowe	40	4	5		2	"
"	"	William Chcers	40	2	2		3	"
"	Clybuca	George Hilliar	60	1	8			"
"	Seven Oaks	George Plummer	70	20	60			"
"	Clybuca	Thomas Robinson	90	1	1		4	"
"	Creek	Henry Lawson	250	1				"
"	Smithtown	Jas. Wm. Hayes	300	20	150		2	"
"	Summer Island	James Rowe	400	2	50		5	"
"	Clybuca	Thomas Johnston	450	14	56		3	"
"	"	William Plummer	600	5	50			"
"	Frederickton	Robert Plummer	680	16	356			"
"	Clybuca	Jesse Plummer	800	10	150			"
"	Smithtown	Robert Hayes	905	15	170			"
"	Frederickton	J. & P. Knauer	3,900	100	600			"

APPENDIX 2—continued.

Name of Holding in alphabetical order	Post Town of Holding.	Name of Occupier.	Acres.	No. of Horses.	No. of Cattle.	No. of Sheep.	No. of Pigs.	To whom returned.
Port Macquarie—continued.								
Clarefield	Rolland's Plains.	Dr. Alex. Gamaack	1,220	70	120	5	Inspector.
Coff's Harbour	Coff's Harbour.	Laurence M'Kenzie	1	6	6	12	"
Corangula	Corangula	Michael M'Carthy	45	3	2	"	"
Coff's Harbour	Coff's Harbour.	Robert Woods	50	1	"	"
"	"	James Skinner	50	3	40	2	"
"	"	Henry Skinner	50	3	"	"
"	"	Robert Fuller	60	1	"	"
"	"	Jacob Arkilla	87	1	"	"
"	"	James Marles	100	1	6	"	"
"	"	Alfred Skinner	100	3	6	"	"
"	"	John Lee	100	1	1	"	"
"	"	John W. Peterson	120	1	2	2	"
"	"	Peter Moller	120	3	"	"
Clybucca	Clybucca	Mrs. Rose Spenser	140	12	16	2	"
Coff's Harbour	Coff's Harbour.	Wm. Wingfield	160	3	"
"	"	Thomas Albert	220	1	"	"
"	"	James Newport	260	8	6	2	"
"	"	George Shepperd	430	1	7	6	"
Corrangula	Corrangula	John Kesby	170	4	30	8	"
"	"	Charles Cavanagh	95	3	25	1	"
"	Greenhills	Benjamin Cook	280	12	82	13	"
"	Corangula	Edwin Herbert Becke	380	4	6	"	"
"	"	John M'Carthy	700	20	200	6	"
Coorobongatti	Smithtown	James Clancey	199	8	60	4	"
Crosslands	Hursley	Duncan Bain, junr.	40	2	20	19	"
"	Huntingdon	James Somerville	200	8	40	119	"
"	Hursley	Donald Cameron	422	13	15	20	"
"	"	Alexander Bain	3,200	12	100	23	"
Cutarbat	Yarras	Alexander Kennedy	2,000	12	100	20	"
Culbeinpossie	Smithtown	James Morrissey	40	4	4	6	"
Dondingalong	East Kempsey	Ephraim Battle	40	4	3	5	"
Deep Creek	Nambucca	James Cook	80	2	"	"
"	"	John Buchannon	109	12	30	"	"
"	"	Thomas Sullivan	100	4	20	"	"
"	"	Marnaduke England	100	6	5	"	"
"	"	John Thos. Green	200	3	"	"
"	"	Isaac Ainsworth	300	17	20	"	"
Dondingalong	East Kempsey	Thomas Battle	80	1	2	1	"
"	"	Edmund Battle	100	6	10	1	"
"	Sherwood	Mrs. Elizabeth Secomb	180	9	80	9	"
Donally	Bellinger River	Alex. M'Dougal	190	20	25	8	"
Dondingalong	East Kempsey	Mrs. Ann Wedlock	210	5	20	8	"
"	Sherwood	James Secomb	227	6	40	1	"
"	"	Thos. Secomb	500	10	80	40	"
Drumgum Farm	Fernmount	William Mitchell	230	9	70	"	"
Dungay Creek	Sherwood	Martin Ryan	100	3	3	1	"
"	"	Michael Moore	100	4	6	10	"
"	"	Michael Simon	136	10	20	11	"
"	"	Robert Butterfield	140	8	20	10	"
"	West Kempsey	R. A. H. Kemp	800	11	180	"	"
East Kempsey	East Kempsey	Patk. M'Mullens	25	4	"	"
"	"	Joseph King	6	7	"	"
"	"	Edgar Wright	6	6	20	"	"
"	"	Henry Rowsell	8	6	30	"	"
"	"	John Gill	48	4	20	1	"
"	"	Phulp Gratton	134	3	"	"
"	"	Henry William Booth	1	5	4	"	"
"	"	Edward Teague	14	5	"	"
"	"	J. R. Nance	37	5	8	6	"
"	"	Edwin Jas. Wright	314	3	15	3	"
"	"	Mrs. Elizabeth Wright	708	7	38	"	"
Ellenborough	Ellenborough	George Mumford	40	1	"	"
"	"	Isaac Lindsay	40	2	7	6	"
"	"	Patrick Carney	40	3	22	13	"	"
"	"	James Blake	40	2	"	"
"	"	John Henry Wallis	40	20	"	"
"	"	Jas. Workman	40	2	7	"	"
"	"	George Lewis	80	3	10	"	"
Ellenborough River	"	William Hollis	100	5	15	"	"
"	"	Mathew Kirkman	164	6	30	1	24	"
"	"	George Lindsay	220	4	20	10	"
"	"	Lachlan Lindsay	257	8	42	6	"
"	"	Joseph Hollis	264	16	60	4	"
"	"	Mrs. Sarah Henry	380	7	100	35	"
"	"	Robt. E. Andrews	436	3	150	"	"
"	"	George Fowler	854	1	4	"	"
Euroka Creek	Woodall	J. W. Chapman	20	5	10	7	"
"	West Kempsey	James B. Denning	22	2	4	4	"
"	"	James Alfred Trees	25	2	6	2	"
Euroka	Woodall	H. E. D. Fraser	27	7	14	8	"
"	"	William Woods	30	3	5	4	"
"	"	Samuel Wedlock	30	5	7	11	"
"	"	James Chapman	30	4	8	1	"
Euroka Creek	"	James Hoy	32	9	8	2	"
"	"	Wm. John Turnbull	10	2	4	4	"
"	"	Thos. Turner	56	7	14	6	"
"	"	Ralph Turnbull	20	3	4	1	"
Euroka	"	Joseph Judd	33	9	23	10	"

APPENDIX 2—continued.

Name of Holding in alphabetical order.	Post Town of Holding.	Name of Occupier.	Acreege.	No. of Horses.	No. of Cattle.	No. of Sheep	No. of Pigs.	To whom returned.
Port Macquarie—continued.								
Euroka Creek.....	West Kempsey...	William G. Trees	40	5	20	40	Inspector.
"	"	Silas Gill	42	6	6	8	"
Euroka.....	Woodall	Joseph Judd, senr.	77	8	40	"
"	West Kempsey...	John Lane	86	2	"
"	Woodall	John Chapman.....	100	50	100	2	"
Euroka Creek.....	"	Francis Williard, junr. ..	168	1	19	2	"
Elsinore	Bell Brook	Hugh M'Maugh	500	3	2	16	"
Ennis	Ennis	John Pead	21	6	8	19	"
"	"	John B. Webb	40	3	20	4	"
"	"	Walter Fryer	50	5	4	12	"
"	"	P. H. Secomb	80	11	35	12	"
"	"	Thomas Walters.....	136	6	2	"
"	"	G. F. Dawes	145	10	24	30	"
Eugowra.....	Rolland's Plains	Thos. D. Wilson.....	600	12	20	50	"
Fernmount	Fernmount	John Allen	52	5	5	5	"
Fernbank Creek	Port Macquarie	John Hyde	320	2	"
"	"	James Clapson	22½	1	9	10	"
"	"	George Hyde	31	5	6	8	"
"	"	James Manning	39	2	"
"	"	George Bonas	40	2	"
"	"	James Hyde	80	4	20	3	"
"	"	Robt. Masters, senr.	80	3	26	3	"
"	"	John Trotter	104	3	"
"	"	Fredk. Webber	153	6	12	22	"
Fernmount.....	Fernmount	Peter Laden.....	8	2	2	"
"	"	Pollack Brothers.....	10	5	1	"
"	"	Francis M'Gillicuddy.....	3	2	1	"
Fern Terrace	"	R. J. Rickerby	40	4	3	9	"
Fernmount	"	Edward Lovel	40	5	"
"	"	Jas. Alex. M'Laughlin ..	45	3	"
"	"	Joseph Cook, senr.	50	5	6	6	"
"	"	Morris O'Connor	50	4	"
"	"	Thomas J. O'Connor	63	4	3	5	"
"	"	Ladd & Kelly	80	9	2	"
"	"	Joseph Cook, junr.	80	3	1	2	"
"	"	John Connelly	80	2	"
"	"	John Benson	80	2	3	6	"
"	"	Owen Hynes	80	9	7	"
"	"	Williams Kenny	82	8	4	"
"	"	James Walker	90	5	4	2	"
"	"	Dennis Connell.....	100	7	10	4	"
"	"	Robert Campbell.....	100	5	9	17	"
"	"	William P. Tyson	100	7	28	9	"
"	"	Joseph Washington.....	100	3	8	8	"
"	"	Hector M'Kenzie	120	6	15	5	"
"	"	George Wm. Scott	120	3	2	9	"
"	"	Owen Redmond	127	2	26	3	"
"	"	George Tyson	160	16	20	3	"
"	"	Isaac Greer, junr.	264	8	15	12	"
Fig tree Valley	Ellenborough	Ann Gurney	87	7	26	26	"
Pilly Flat	Yarras	William Coombes	185	6	30	"
"	"	James Coombes	204	12	40	10	"
"	"	Edward Coombes	262	10	40	4	"
"	"	John Coombes	236	5	40	2	"
Forbes River	"	John Coombes, junr.	276	4	60	13	2	"
Five Day Creek	Bell Brook	Randolph G. Mowle	40	2	"
"	"	Henry Kyle	40	2	"
"	"	George Knaver.....	40	2	"
"	"	Carl Ludke	80	3	"
"	"	John Henry Mowle.....	80	20	40	"
Fife's Flat	Greenhills.....	George Wilson.....	200	17	100	7	"
Frederickton	Frederickton	Angus Sutherland	80	3	50	6	"
"	"	Stephens Keast	20	10	24	4	"
"	"	John Lancaster	27	6	7	"
"	"	Prosper E. Cheers	28½	20	50	"
"	"	Frederick Wallace	35	5	8	60	"
"	"	George Lawson	12	3	"
"	"	W. F. Sullivan.....	2	3	2	"
"	"	James Johnston	2	2	"
"	"	John George Rowe	2	2	"
"	"	Michael Brest	23	3	4	8	"
"	"	Wm. Blackwell	19½	2	"
"	"	John Julian	40	5	1	1	"
"	"	George Henderson	40	4	3	2	"
"	"	Walter Horwood.....	63	7	6	8	"
"	"	Mrs. Jane Lancaster	200	7	14	"
"	"	George Cooper, senr.	400	7	80	2	"
"	"	Adam Johnston	500	12	64	7	"
Forbes River	Yarras	George Hollis	80	11	50	10	9	"
Frederickton	Frederickton	Josiah Parish	13	9	4	"
Gannon's Creek	Huntingdon	Duncan M'Lennon	40	16	"
"	"	Samuel Glyde, senr.	40	1	12	2	"
"	"	Thos. Carney, junr.	40	2	4	"
"	"	Samuel Glyde, senr.	60	1	"
"	"	Patrick M'Gann	90	8	"
"	"	Samuel Johns	90	4	60	20	"
"	"	Thos. Carney, senr.	119	3	4	3	"
Glenrock Plains.....	Kempsey	Edward Brien	86	5	2	6	"

APPENDIX 2—continued.

Name of Holding in alphabetical order.	Post Town of Holding.	Name of Occupier.	Acreage.	No. of Horses.	No. of Cattle.	No. of Sheep.	No of Pigs.	To whom returned.
Port Macquarie—continued.								
Gladstone	Gladstone	Alfred Evans	41	2	5		9	Inspector.
Glenrock Plains	Kempsey	Thomas Fisher	35	1	1		3	"
Gladstone	Gladstone	Alfred Walbridge	13½	5	6		2	"
"	"	Charles Hibbard	20	5	2		2	"
Glenrock Plains	Kempsey	Samuel Clarke	40	4	6		10	"
"	West Kempsey	Richard Avery	40	9				"
Glendon	East Kempsey	Thomas Felton	40	2	11		8	"
Glenrock Plains	Kempsey	Robert Gould	41	3	3		15	"
"	"	Christopher Felton	46	6	12		9	"
"	"	Michael Thornton	61½	11	5		17	"
Gladstone	Gladstone	Robert M'Ilwaine, senr.	68	8	45		3	"
Glenuggie	Kempsey	Francis Scott	70	20	12			"
Glenrock Plains	"	Thomas Julian	100	20	50	30	20	"
"	"	William Ramsay	250	14	42		6	"
Glen Rock	West Kempsey	Douglas C. Oakes	950	10	70		12	"
Glenewin	Ennis	Joseph Newberry	1,000	10	30		3	"
Glencoe	Rolland's Plains	William H. Cutler	2,560	45	200	60	100	"
Gooloowa	Port Macquarie	George Wallace	480	8	220	16	7	"
Gowrie	Ennis	James Peade	40				1	"
"	"	George Sutors	55	5	2		17	"
"	"	Robert Craig	95	7	11		20	"
Gogo Plains	Rolland's Plains	Hugh M'Kay	1,200	3	50		4	"
"	"	Robert M'Kay	1,200	15	350		20	"
Gowrie	Ennis	James Warrell	2,005	8	86		10	"
Green Point	Port Macquarie	Michael O'Neal	50	2	13			"
Green Vale	Yarras	James Noakes, junr.	154	6	50		20	"
"	"	James Noakes, senr.	1,033	15	80		29	"
Greenhill	Greenhill	William Nance	30	4	4			"
"	"	Wm. J. M'Carney	2	8	5		1	"
Green Point	Sherwood	William Porter	20	3			4	"
"	"	Richard Nagle	40	6	4			"
"	Hickey's Creek	John W. Larkin	60	6	18		12	"
Gordon Bush	Sherwood	Arthur Bannerman	100	15	50		7	"
Greenhill	Greenhill	William Henry Rowe	173	8	2			"
Greenbank	Fermount	Wm. Washington	270	8	8		20	"
Gordonville	"	Lovell Gordon	50	2	2		5	"
Hampden Hall	East Kempsey	David Parker	32	6	12		4	"
"	"	Austral Verge	858	4	95			"
Hamilton	Port Macquarie	James Dick	65	1				"
"	"	James Absalem	84	4				"
Hatch	"	William Lec	80		2		2	"
"	"	William Wallace	700	3	43			"
Hickey's Creek	Hickey's Creek	Patrick O'Connors	35	2			3	"
"	"	James Dunbar	40	3				"
"	"	William Fuller	40	7	2		6	"
"	"	Charles Wittig	100	2	10			"
"	"	James M'Gree	100	2	22		1	"
"	"	Joshua Hudson	120	2	13			"
"	"	Henry Chapman	130	2				"
"	"	John Everson	130	2	8			"
Hillside	South Bellinger	Philip Moody	128	3	6		11	"
Hickey's Creek	Hickey's Creek	Patrick Sullivan	140	2	23			"
"	"	Alexr. Mitchell	140	2				"
"	"	William Lainey	140	3	10		8	"
"	"	Richard Silhtoe	140	10	10			"
"	"	Thomas Waters	149	8	7			"
"	"	Daniel Smith	155	3	15			"
"	"	William Hudson	155	6	50		15	"
"	"	Henry Fuller	160	2	2		2	"
"	"	John Wedlock	270	4	20		15	"
"	"	William Secomb	277	4	66		23	"
Hartfield	Greenhills	Charles Sutherland	17,540	40	550		5	"
Hastings River	Hursley	Thomas Mumford	40	6				"
Hardy's Plains	Huntingdon	Thomas Dwyer	80	5	7		7	"
"	"	Donald M'Lennon	1,236	10	13		23	"
Huntingdon	"	Henry Clarke	25	1	2			"
"	"	Robert Richardson	30	4	10			"
"	"	W. J. Lindsay	40	8	46		30	"
"	"	James Lindsay	40	1	15		10	"
"	"	John Wisley	60	4	10		8	"
"	"	D. S. Lindsay	698	10	50		80	"
"	"	Mrs. Isabella Lindsay	738	9	115	8	25	"
"	"	Archd. Fowler, junr.	25	1				"
Hursley	Hursley	Henry Osburne	48	1	5			"
"	"	Jas. M'Inherney, senr.	50	1	50		12	"
"	"	William Fowler	60	5	10		10	"
"	"	James Palmer	64	4	38			"
"	"	W. H. Garrett, junr.	117	4	38		6	"
"	"	Thomas H. Elford	118	7	21		8	"
"	"	John Caswell	350	1				"
"	"	Archibald Fowler, senr.	350	7	40		18	"
Hickey's Creek	Hickey's Creek	Simon Lynch	200	3	22		12	"
Holmwood	"	John Dowling	200	10	70			"
Hernside	Bellinger River	Joseph Kemp	88	9	17		16	"
Ingliston	Greenhills	Robert Dyson	30	3	2		5	"
Johnston's Flat	Warneton	Thomas Davy	60	8	20		10	"
Johanisberg	Boat Harbour	John Marx	95				4	"
Johnston's Flat	Warneton	Patrick Smyth	178	9	40		16	"

APPENDIX 2—continued.

Name of Holding in alphabetical order.	Post Town of Holding.	Name of Occupier.	Acreage.	No. of Horses.	No. of Cattle.	No. of Sheep.	No. of Pigs.	To whom returned.
Port Macquarie—continued.								
Kalateenee	Woodall	Robert Milligan	22	1	Inspector.
"	"	James Dinneen	25	3	5	"
"	"	Edred Everson	25	5	6	3	"
"	Warneton	Samuel Chapman	28	5	5	2	"
"	Woodall	William Wedlock	28	8	22	6	"
"	"	William Judd	29	6	14	6	"
"	"	R. G. Nelson	29	6	30	6	"
"	Warneton	John Lewis	30	5	6	4	"
"	Woodall	James Dinneen, junr.	30	3	4	2	"
"	"	Thomas Fagan, junr.	40	2	3	"
"	"	John Johnson	13	5	3	1	"
"	"	Mrs. Ellen Terrey	14	2	2	2	"
"	"	Thomas Fagan, senr.	20	3	4	"
"	"	Warne Bowen	26	13	7	2	"
"	Greenhills	Thomas Ramsay, junr.	84	5	5	20	"
"	West Kempsey	William G. Betts	85	5	17	9	"
"	Woodall	George Chapman	100	3	1	3	"
"	Warneton	Mrs. Elza Sydenham	142	6	12	6	"
"	Woodall	Joseph Robinson	154	7	18	6	"
"	Warneton	Augustus Le Broeg	265	6	70	30	"
Kempsey	Kempsey	Otho Orde Dangar	22	8	12	9	"
"	"	John Watt	1½	3	"
"	"	John Witchard	2	8	"
"	"	Carl Basch	5	6	4	"
"	"	Timothy Rafferty	16	4	1	"
Kinchela Creek	Summer Island	Charles Dennis	25	2	2	4	"
"	"	Henry Price	25	2	2	"
"	"	Thomas Dennis	26	2	2	"
"	"	Thomas Craig	28	2	2	5	"
"	"	William J. Boyles	30	1	1	2	"
"	"	John Rowe	64	6	4	10	"
"	"	Mark Hurrell	31	4	2	"
"	"	James Adams	35	6	4	11	"
"	"	W. G. Sanders	340	6	5	5	"
"	"	Thos. Gough, junr.	40	10	8	"
"	"	William S. Fairweather	60	8	4	20	"
"	"	John Hurrell	41	7	27	3	"
"	"	Samuel O'Dell	42	6	1	6	"
"	"	Edmund Gralton	43	11	10	14	"
"	"	James Gosson	44	4	4	23	"
"	"	Edward Colemy	14	5	"
"	"	Frederick Lawson	15	2	11	"
"	"	Thomas Gough	45	2	6	2	"
"	"	Patrick Carey	50	6	6	12	"
Kelrac Point	Frederickton	Michael Wixstead	100	10	10	3	"
Kinchela Creek	Summer Island	Gosson John	58	4	3	10	"
"	"	Thomas Molloy	60	2	1	2	"
"	"	John Sullivan	60	6	20	"
"	"	William Sanders	60	7	5	5	"
"	"	Thomas E. Dennis	84	8	13	12	"
"	"	Henry O'Dell	92½	13	20	30	"
"	"	Frank Gosson	113	4	3	2	"
"	"	William Boyles	115	5	1	2	"
"	"	Thomas Rowe	120	3	4	20	"
"	"	Samuel Jackson	127	3	10	"
"	"	W. J. Irvin	130	4	4	2	"
"	"	J. Lethbridge	147	4	2	4	"
"	"	Edred Everson	172	10	30	16	"
"	"	Mrs. Sarah M'Quade	227	6	7	7	"
"	"	John Dodds	235	10	20	3	"
"	"	James Lawson	302	4	20	3	"
"	"	John Molloy	380	6	20	10	"
"	"	F. W. Salmon	550	20	120	20	"
"	"	T. A. Salmon	470	100	"
"	"	William Bradley	562	6	2	2	"
Kinchela Creek & Seven Oaks	West Kempsey	William Thos. Dangar	1,000	12	100	"
King Creek	Beechwood	Thomas Woodland	77	3	7	1	"
"	"	John Woodland	39	2	6	"
Kindec	Ellenborough	George Hollis	80	8	30	1	9	"
"	"	Newman Hollis, senr.	180	7	60	42	"
Koree Island	Beechwood	Alexander Graham, junr.	27½	5	2	5	"
"	"	John M'Kenzie	33	3	"
"	"	James Campbell	49	6	14	"
"	"	Duncan M'Greggor	56	2	"
"	"	John Graham	96	5	29	"
Kempsey	Kempsey	Frank Burke	120	1	"
Lamfield	Rolland's Plains	James Campbell	1,390	10	74	16	25	"
Lanthong	Huntingdon	Joseph Churchill	199	6	30	20	"
Lanthorn	"	Thomas Browning	458	7	170	40	"
Long Reach	Long Reach	John Nicholson	25	2	"
"	Macleay River	James Whetherston	25	4	1	"
"	"	Patrick Carbin	25	6	6	3	"
"	"	Mrs. Mary Mulvihill	20	4	8	3	"
"	"	George Forsyth	35	6	6	9	"
"	"	James Maslin	40	2	4	2	"
"	Macleay River	Timothy Carey	160½	20	26	2	"
"	"	A. Edwards	41	4	4	3	"
"	"	Martin Eagan	41	3	10	7	"

APPENDIX 2—continued.

Name of Holding in alphabetical order.	Post Town of Holding.	Name of Occupier	Acreage.	No of Horses.	No of Cattle	No. of Sheep.	No. of Pigs.	To whom returned.
Port Macquarie—continued.								
Long Reach	Macleay River	Michael Menary	270	14	11		9	Inspector.
"	"	Thomas Meehan	63	10	15		8	"
"	"	Michael Carney	67	4	1		2	"
"	"	Daniel White	72	4	10		5	"
"	"	Mathew Kennedy	77	4	6		4	"
"	"	Thomas Marshall	78	8	5		25	"
"	"	James Doolin	84	2	1		21	"
"	"	Martin Maunix	84	4	4		10	"
"	"	Edward Secomb	91	6	8		11	"
"	"	Patrick Flanagan	96	9	30		3	"
"	"	John Adam Mohr	102	7	6		10	"
"	"	Sanders Brothers	102	11	4		10	"
"	"	C. E. Ball	188	3	6		12	"
"	"	Mrs. Ann Bolster	194	4	6		15	"
"	"	John M'Cabe	206	10	30		20	"
"	"	John Robinson, junr.	320	14	16		15	"
"	"	John & Arthur Bloomer	395	10	150		10	"
"	"	George Miles	458	3	3		8	"
"	"	James Flanagan	640	17	35		20	"
"	"	Mrs. Ann Ball	830	10	20		3	"
Lower Bellinger	Pilot Station, Bellinger River	Francis Wynn	172	1	3			"
Love Lock Farm	Green Hills	Mrs. Lydia Powyck	706	10	200		6	"
Long Reach	Macleay River	William Judd	76	5	15		6	"
"	"	Thomas Martin	115	5	7		9	"
Maulden	Wauchope	Mrs. Elenore Waters	300	12	70	14	10	"
Mary Bank	East Kempsey	Edward M'Hugh	35	4	5		20	"
Mary Vale	Hickey's Creek	William O'Meara	500	7	150		10	"
Melrose Vale	Fernmount	Richard Lavender	308	18	50		50	"
Mitti Mitti	Kempsey	J. E. Emmerton	160	8	10			"
Moonie Creek	Coff's Harbour	Absalom Spicer	100	7				"
"	"	James O'Sullivan	120	2	2			"
Moorland Farm	Fernmount	Charles M'Carthy	125	6	80			"
Moonie Creek	Coff's Harbour	John C. M'Intosh	370	5	25			"
Merriwa	Bellbrook	Henry Davis	480	20	100		6	"
Moonaba	West Kempsey	James S. Ducat	490	20	40	250	10	"
Moparaoa	"	William Larkin	280	5				"
"	"	William Douglas Scott	51,200	24	1,700		2	"
Morton's Creek	Beechwood	James Neville	40	1	2			"
"	"	Mervin K. Paterson	40	1	10			"
"	"	William Neville	40	1	6			"
"	"	John Cameron	60	3	7			"
Maulden	Wauchope	Mrs. Bridget Hayden	150	14	20			"
Morton's Creek	Beechwood	John James Baxter	300	18	130			"
"	"	John Matheson	300	6	21		9	"
"	"	Andrew Calvin	33	4	16		30	"
Mount Sea View	Yarras	Henry Cameron	40	1	30			"
"	"	William Cameron	105	10				"
"	"	Henry Coombes	176	30	150		80	"
Mud Island	Frederickton	James Livingstone	40	6	4		15	"
"	"	James Sullivan	54	20	6		6	"
"	"	Patk. Shanessy	60	10	7		10	"
"	"	James Gardner	60	5				"
"	"	James Christian	60	3				"
"	"	William Garner	60	4	2		5	"
"	"	Patrick Bruggy	70	7	5			"
"	"	John Hilliar	123	8	40		20	"
"	"	Katherine Sweeney	140	7	20		2	"
"	"	John Clegg	34,665	35	490	9	30	"
Mungay Creek	Corrangula	John Booth	300	1	50		7	"
"	Greenhills	E. W. L. Herborn	2,000	4	200			"
Nambucca	Nambucca	Jacob Kaffer	30	3	2			"
"	"	George Woodgate	40	1	14			"
"	"	James Ainsworth	40	3				"
"	"	Charles Willis	40	2	14			"
"	"	John Cook	40	2				"
"	"	Jacob Channels	40	3				"
"	Bowraville	William Keast	42	3				"
"	Nambucca	William Field	43	2				"
"	Bowraville	Angus Mackay	43	2	9			"
"	"	George Stace	45	1	12			"
"	"	John Griffen	50	3	4			"
"	Nambucca	Thomas Clough	50	3	14			"
"	"	Hugh M'Nally	52	3	5			"
"	"	David Edward	60	2	20			"
"	"	Thomas A. Jarett	60		2		4	"
"	Bowraville	William Smith	80	3	16			"
"	"	David Bale	80	5	6		4	"
"	"	Mumford Cook	80		12			"
"	"	Charles A. Howley	80	2	5		4	"
"	"	James Owens	80	3	7		5	"
"	Nambucca	George Johnston	80	6	20		6	"
"	"	Thomas M'Kenna	80	6	10		2	"
"	Bowraville	Donald Bradley	100		2			"
"	"	William Barr	100	8	23		2	"
"	Nambucca	William M'Lean	100	3			2	"
"	"	Richard M'Carthy	100	4	5			"
"	"	William Love	100	2	4			"

APPENDIX 2—continued.

Name of Holding in alphabetical order.	Post Town of Holding.	Name of Occupier.	Acres.	No. of Horses.	No. of Cattle.	No. of Sheep.	No. of Pigs.	To whom returned.
Port Macquarie—continued.								
Nambucca	Bowraville	Thomas Cook, junr.	100	2	8			Inspector.
"	"	David Walsh	140	4	30		12	"
"	Nambucca	Frederick Field	160	3	20			"
"	Bowraville	Adam Unterheiner	170	4	5	7	15	"
"	"	John Unterheiner	180	1	4			"
"	"	John Ainsworth	180	6	14		4	"
"	Nambucca	Thomas Swift	180	4	20		4	"
"	"	Thomas Boulton	200	8	20			"
"	"	George Field	205	2	50			"
"	Bowraville	Henry Hibbard	320	6	60			"
Never Never	Never Never	Benjamin Joyce	40	1	2			"
"	Bellinger River	Justine M'Carthy	60	1	12			"
"	"	Charles Corbett	60	1				"
"	"	Edward Pike	80	1	6			"
"	"	William Laven	80	1				"
"	"	Thomas Rose	128	3	6		11	"
"	"	William Newell	150	1	10			"
"	"	Thomas Renwick	180	6	15			"
"	"	William Lean	212	4	10			"
"	"	Thomas Lean	214	5	14			"
"	"	Frederick Myers	298	4	45			"
"	"	George Joyce	300	1	2			"
New England Road	Yarras	James Lahey	40	6	30			"
North Shore	Port Macquarie	John C. M'Intyre	300	10	100		20	"
North Arm	Bellinger River	John Kahoe	40	3	3			"
Nook Vale	Hickey's Creek	Luke Kilmore	40	9	9			"
North Arm	Bowraville	Angus Gaddes	43	1	12			"
"	Bellinger River	Robert M'Fadyen	50	1	10			"
"	"	Michael Jas. Ronan	50	3			5	"
"	"	Benjamin Buckman	50	1	13			"
"	"	Charles Churchill	50	1				"
"	"	Alfred Smith	60	2	5		6	"
"	"	William Gore	60	2	3		2	"
"	Bowraville	George Day	60	1				"
"	Bellinger River	William Scrivener	60	2				"
"	Bowraville	John Argent	60	2				"
"	Bellinger River	Thomas Burns	60	3	1			"
"	"	Michael Lahiff	80	3	4			"
"	Bowraville	Allen Argent	160	2	8			"
"	Bellinger River	John M'Fadyen, junr.	180	8	10			"
"	Bowraville	Walter Grace	185	8	20			"
"	"	Robert M'Kay	193	6	30			"
"	"	John M'Kay	200	3	16			"
"	Bellinger River	James Tooley	200	3	2			"
"	Bowraville	Frank Grace	205	2	12			"
"	"	Alexander M'Kay	240	8	20			"
"	Bellinger River	John M'Fadyen	240	7	60			"
"	Bowraville	Richard Gaddes	280	3	16			"
Nulla Nulla	Bell Brook	Henry Sauer	11,000	60	360		90	"
Nethergrove	Sherwood	William Ward	570	15	80		8	"
Newcastle	Corrangula	George Kesby	7,600	20	170		20	"
Oreen Brook	Bell Brook	Thos. C. Panton	1,500	20	250			"
Old Leamington	Kempsey	Patrick Tracey	77	10	10		15	"
Oreen Brook	Bell Brook	F. Goulburn Panton, junr.	300	3				"
Oaklands	Warneton	Enoch Rudder	765	8	250			"
Pappinbarra Creek	Beechwood	Patrick Guthrie	40	1				"
"	"	Thomas Mattin	40	2				"
"	"	Henry Newton	40	1				"
"	"	J. J. Brownlow	40	2	3		1	"
"	"	John M'Carthy	45	3	16			"
"	"	William O'Brien	71	1				"
"	"	Michael Murray	80	3	9		5	"
"	"	John Roach	80	3	20		12	"
"	"	Newman Hollis, junr.	120	3	30			"
"	"	Patrick O'Hern	149	2				"
"	"	William Johns	170	3	4		3	"
"	"	Frances Monaghan	200	7	40		20	"
Pee Dee	Bell Brook	Cornelius O'Sullivan	17,808	70	600			"
Pine Creek	Coff's Harbour	Albert Small, junr.	200	8	8		8	"
"	"	Herman Ricek	240				3	"
"	"	Nicholas Kahoe, junr.	40	3				"
Pee Dee	Bell Brook	John Perry	50	3	3			"
"	"	Michael Perry	60	9	15		27	"
Pine Creek	Bellinger River	Nicholas Kahoe, junr.	60	13	30		8	"
Pola Creek	East Kempsey	William Kelly	20	3	3		3	"
"	"	Jeremiah Shea	21	4	4		10	"
Pelican Island	Rainbow Reach	Patrick Hogan	25	5	15		20	"
Pola Creek	East Kempsey	Edward J. Crispin	30	7	7		1	"
"	Frederickton	Francis Scully	30	7	2		2	"
"	"	Morris Galvin	30	5	7		10	"
"	East Kempsey	George Ainsworth	32	12	15		4	"
"	"	Charles Doonan	36	8	2		7	"
"	Frederickton	Bernard Gogerty	42	5	2		4	"
"	East Kempsey	George Hodgson	44	5	2			"
"	"	Donald M'Kay	48	6	21		17	"
"	"	Thomas M'Kay	10		3		3	"
Pine Farm	Bellinger River	Thomas Gill	225	2				"
Pine Creek	"	Joseph J. Turnbull	120	2	14			"

APPENDIX 2—continued.

Name of Holding in alphabetical order.	Post Town of Holding.	Name of Occupier.	Acreage.	No. of Horses.	No. of Cattle.	No. of Sheep	No. of Pigs.	To whom returned.
Port Macquarie—continued.								
Pola Creek	East Kempsey ...	Alexr. Doonan	154	10	30	5	Inspector.
"	"	William Jeffrey	273	7	30	4	"
Port Macquarie	Port Macquarie..	John Condon	21	1	9	"
"	"	Wm. Rosenbaum	22	1	8	"
"	"	George Schwieker	23	2	8	"
"	"	James Gaul	25	2	15	"
"	"	Wm. Edwin Lewis	6	8	"
"	"	James Butler	6	2	"
"	"	Kenneth Matheson	9	1	"
"	"	Mrs. Sarah Widdeson	10	1	"
"	"	Mrs. W. Murphy	11	2	12	"
"	"	George Garrett	3	1	1	"
"	"	James Fowler	4	2	6	"
"	"	Thos. Rosenbaum	5	2	14	"
"	"	George Francis	45	4	4	"
"	"	Mrs. Eliza Madden	55	1	9	"
"	"	George Stickler	63	10	"
"	"	Mrs. Mary Fenn	661	6	16	3	"
Pee Dee	Bell Brook	Joshua Howlet	120	3	2	"
Prospect View	Bellingher River..	James Eather	190	4	16	25	"
Raleigh	Fernmount	James Cassey	29	2	4	6	"
"	"	Michael Dwyer	116	6	12	"
"	"	Dennis Shea	40	2	"
"	"	Michael Taylor, seur.	40	3	3	5	"
"	"	Michael Carney	40	2	6	"
"	"	Smith & Allan	41	4	33	"
"	"	Edward Benson	42	2	4	"
"	"	Thomas Smith	44	3	11	"
"	"	John Gorman	50	3	2	3	"
"	"	Richard Golding	50	7	6	14	"
"	"	Owen M'Geary	50	4	4	"
"	"	Walter Dunlop	54	2	"
"	"	Mrs. Ann Frisby	55	4	"
"	"	Michael Taylor, junr.	57	2	3	"
"	"	Charles Wheatley	60	1	14	"
"	"	Frank Bushel	65	8	4	6	"
"	"	John Reedy	65	8	19	6	"
"	"	Wm. Fitzpatrick	8	8	"
"	"	Richard Clark	2	7	4	"
"	"	Charles Bryce	3	1	"
"	"	James Martin	3	2	5	"
"	"	Josiah Jas. Jarrett	100	7	7	10	"
"	"	Patrick Moran	107	9	2	5	"
"	"	Thomas M'Cube	120	2	2	"
"	"	Alfred Cooper	120	1	"
"	"	Michael Regan	160	8	18	9	"
"	"	James M'Atcer	165	1	"
"	"	Alexander Craig	172	9	10	10	"
Rainbow Reach	Macleay River...	Martin Broderick	60	6	3	8	"
"	"	Patrick Carroll	61	4	8	"
"	"	Cornelius Hogan	153	7	40	8	"
"	"	Bernard Lyons	63	4	5	10	"
"	"	Oliver Taylor	64	2	"
"	"	John Arthur	67	4	7	3	"
"	"	Martin Delany	74	2	3	15	"
"	"	James O'Connell	77	4	7	30	"
"	"	John Malony	84	5	6	9	"
"	"	S. W. Hein	100	5	5	6	"
Raleigh	Fernmount	William Cooper	105	6	15	8	"
Rainbow Reach	Macleay River...	Samuel Sheppard	210	4	1	4	"
"	"	Samuel Elliott	234	10	8	4	"
Ravenswood	East Kempsey...	Fredk. Chapman	800	20	30	"
Rawden Island	Hastings River...	John O'Connor	53	2	5	6	"
Rainbow Reach	Macleay River...	James M'Nally	115	7	8	9	"
Rawden Island	Hastings River...	James Newberry	67	5	5	"
"	"	George Freeman	28	2	"
"	"	Mrs. Henry Kendal	30	4	3	"
"	"	Henry St. John	30	4	3	"
"	"	Charles Knight	30	2	7	7	"
"	"	James White	31	11	9	21	"
"	"	George Harriott	33	9	8	7	"
"	"	John Craig	33	2	4	"
"	"	M. A. Ried	34	3	6	30	"
"	"	George Steele	40	7	6	2	"
"	"	William Garrett	110	5	2	"
"	"	George R. Beattie	44	5	8	7	"
"	"	Charles Smith	45	6	35	6	"
"	"	George Brown	50	3	2	"
"	"	James Freeman	255	3	28	2	"
"	"	Alexander Pead	70	7	4	11	"
"	"	Frederick Pead	75	13	15	25	"
"	"	Imri Latham	80	7	28	12	"
"	"	John Downes	80	20	60	20	"
"	"	William Delaforce	80	25	10	"
"	"	Charles Warrell	80	4	20	"
"	"	John Naughton	82	4	12	3	"
"	"	John Wallace	160	1	"
"	"	Peter Cavanagh	250	20	50	40	"

APPENDIX 2—continued.

Name of Holding in alphabetical order.	Post Town of Holding.	Name of Occupier.	Acreage.	No. of Horses.	No. of Cattle.	No. of Sheep.	No. of Pigs.	To whom returned.
Port Macquarie—continued.								
Rawden Island	Hastings River	William Ward	2,640	6	10		10	Inspector.
Redbank	Ennis	William Roach	30	1				"
"	"	Edward Landrigan	72	9	4		7	"
"	"	Patrick Roach	40	2	1		3	"
"	"	Edwin Sutters	60	10	7			"
Rawden Island	Hastings River	Francis M'Christal	96	3	14		13	"
Redbank	Bellingier River	Mrs. Eliza M'Christal	40	1				"
"	"	William Arthur	40	2				"
Rainbow Reach	Macleay River	George Edward Moore	52	5	10		2	"
Redbank	Bellingier River	Edward Halliday	120	5	6			"
Rolland's Plains	Rolland's Plains	H. J. Halliday	20				11	"
"	"	Christopher Workman	30	3	70		7	"
"	"	J. F. Steward	50	3	18			"
"	"	John Spokes, junr.	77	6	8		2	"
"	"	Frederick Battle	80	10	40		17	"
"	"	James Workman	82	2			6	"
"	"	James A. Wallace	100	4	6			"
"	"	Richard Cutler	120	4	30		8	"
"	"	William Bransdon	205	23	44		27	"
"	"	William Warlters	210	8	60		3	"
"	"	Edward Reid	210	10	135	16	5	"
"	"	John Doyle	240	7	20			"
"	"	George J. Wilson	311	40	150		30	"
"	"	William Campbell	680	20	40			"
Rosewood	Ennis	Caractacus Payne	1,200	10	20	60	25	"
Rolland's Plains	Rolland's Plains	James Spokes	25	2	6		3	"
Rosewood	Beechwood	W. T. Parker	40	2	23		12	"
"	"	R. J. Parker	200	7	40		15	"
"	"	James W. M'Intyre	200	4	9		13	"
"	"	George Parker	230	6	12		10	"
"	"	William Barnett	300	4	20			"
Rose Cottage	Gladstone	Michael Martin	18	4	4			"
Rose Hill	Fernmount	James Rose	112	2	5			"
Rose Vale	Boat Harbour	John Jay	115	6	5		8	"
Rose Bank	Bellingier River	Archibald Beattie	160	6	4		30	"
Rosewood	Boat Harbour	Charles Combes	440	20	60		12	"
Round Hill	Yarras	Isaac Andrews	195	5	60		2	"
Riven Hill	Wauchope	Philip M'Atter	242	7	40		20	"
Sea View Hill	Fernmount	William Chapman	175	20	300			"
Sapling Creek	Port Macquarie	Cornelius Christian	853	16	23		3	"
Sereland	Frederickton	J. P. Partridge	12,800	10	150		2	"
Seven Oaks	Seven Oaks	Mrs. Ann Morrissey	25	6	5		2	"
"	"	Neil Snodgrass	30	5	3		6	"
"	"	Julius Frericks	35	4	2		2	"
"	"	John Bolster	41	4	9		1	"
"	"	James Sawel	42	8	150		10	"
"	"	Henry Plummer	47	4	14		8	"
"	"	Michael Brady	50	4				"
"	"	William Saul	51	14	6		10	"
"	"	Patrick Quilkey	403	60			11	"
"	"	William Saul	75	8	8		30	"
"	"	Mrs. Mary A. Skimmins	260	10	60		11	"
"	"	John Cook	60	9	6		1	"
"	"	Cristopher Lawson	20	5				"
"	"	John Jeffrey	130	3	40		1	"
"	Smithtown	Samuel Plummer	220	6	40			"
"	Seven Oaks	Joseph Saunders	313	15	10		10	"
"	Smithtown	Thos. Marshall	440	10	70			"
"	"	Joseph Clark	536	27	150		5	"
Sherwood	Macleay River	Thomson & Barber	40	15	100		6	"
Shark Island	Pilot Station	H. D. Thomson	63	4	27		40	"
"	Rainbow Reach	Richard Laney	77	2	1		12	"
Sherwood	Macleay River	Charles J. Rogers	99	24	70		6	"
"	"	Peter Grunzel	106	20	25		100	"
Shark Island	Rainbow Reach	Frederick Rudder	200	4				"
"	"	John Clarke	400	9	10		3	"
Sherwood	Macleay River	William Clarke	427	20	50		10	"
"	"	John Marshall	445	5	90		2	"
Seven Oaks	"	George Robinson	32	10	30		4	"
Spencer's Creek	Rainbow Reach	Timothy Gammon	35	2	5		17	"
"	"	R. S. Perrott	40	3	5		6	"
"	"	W. H. Boyter	42	7	10		2	"
"	"	John Kerr	42	3	9		20	"
"	"	Thomas Christian	30	4	2		4	"
Smithtown	Smithtown	Michael Cannane	44	9	10		3	"
"	"	James Byrnes	44	8	1			"
"	"	George Miles	4	2	4			"
"	"	Patrick Russell	16	5	7		17	"
"	"	W. Jas. Saunders	20	10	10		20	"
"	"	Mrs. Ann Jeffrey	153	8	20		6	"
"	"	Henry Croad	181	13	120		12	"
"	"	P. C. Hill	340	15	35			"
Smith's Creek	Kempsey	John Kennedy	1,258	7				"
Spencer's Creek	Rainbow Reach	John Carney	50	2	2		8	"
"	"	Gloster Alford	54	4	1		6	"
Shark Island	"	Mrs. Mary Owens	60		3		4	"
"	"	Mrs. Mary Cox	60	2	2		4	"
Spencer's Creek	Rainbow Reach		66	10	6		12	"

APPENDIX 2—continued.

Name of Holding in alphabetical order.	Post Town of Holding.	Name of Occupier.	Acreage.	No. of Horses.	No. of Cattle.	No. of Sheep.	No. of Pigs.	To whom returned.
Port Macquarie—continued.								
Spicket's Creek	Bellinger River..	William Richards	80	1	Inspector
"	"	James Hickey	90	1	"
Spencer's Creek	Rainbow Reach.	Dan. Hicks	101	2	1	2	"
"	"	James W. Miles	104	3	2	"
"	"	William J. Salmon	151	17	16	20	"
"	"	Mrs. M. J. Plowman	152	4	14	11	"
Shark Island	"	James Beilby	250	5	30	"
Spencer's Creek	"	Charles Miles	86	12	25	10	"
Summer Island	Macleay River	John Hoy	22	2	2	"
"	"	William Brown	97	7	17	3	"
"	"	John O'Brien	25	5	3	16	"
"	"	Joseph M. Barnes	28	3	4	3	"
"	"	Patrick Owens	30	2	3	6	"
South Arm	Bellinger River.	Thomas Elliott	40	2	1	"
"	"	Patrick Donoughoe	40	2	1	"
"	"	John Quin	40	4	2	3	"
"	"	Mrs. Jex	40	2	"
"	"	Patrick Owens	40	1	"
"	"	Edward Hopkins	90	1	2	"
"	"	William Wilks	40	2	"
"	"	Richard Brown	40	1	1	"
"	"	Maurice Ryall	44	4	2	"
"	Bellinger	Thos. Murray Jarrett	47	2	"
"	"	William Rigney	47	1	"
"	"	George Best	130	5	3	20	"
"	"	William Spillet	50	4	7	6	"
"	"	Edward Smith	50	1	"
"	"	Henry White	50	2	2	"
"	"	Patrick Ryan	50	4	8	"
"	"	F. J. Kerr	67	2	4	"
"	"	John Keeley	60	1	"
"	"	Mrs. Arabella Williams	60	4	60	"
"	"	Thomas Martin	74	3	"
"	"	W. H. Bushell	80	1	"
"	"	John Connell	80	2	"
"	"	Martin Quin	80	1	"
"	"	Thomas Wood, senr.	80	2	"
"	"	George Ballard	80	4	"
"	"	Joseph J. Willey	84	1	2	6	"
"	"	James Goodwin	85	1	4	"
"	"	William Box	90	2	"
"	"	Henry Boltwood	93	2	"
"	"	Michael M'Allister	94	4	"
"	"	Jas. Albert Jarrett	96	2	1	"
"	"	Hugh M'Gregor	100	1	1	"
"	"	Jas. F. Martell	100	4	5	6	"
"	"	Edward Dunchiff	100	1	3	"
"	"	Wm. George Ward	100	1	"
"	"	Edwin Dally	117	3	"
"	"	Robt. F. Campbell	120	2	10	9	"
"	"	Francis M'Gillicuddy	124	2	1	"
"	"	Owen Kearns	140	4	"
"	"	J. B. Ward	140	3	15	4	"
"	"	William Robinson	143	4	16	"
"	"	Patrick M'Nally	150	5	10	"
"	"	Alex. Graham	160	2	1	"
"	"	Henry Tyson	160	2	"
"	"	Thos. Hamilton	180	2	30	4	"
"	"	Frank Owens	190	2	"
"	"	Daniel Hanley	200	4	17	12	"
Summer Island	Macleay River	Henry Sergeant	33	5	2	6	"
"	"	John Regan	34	2	3	8	"
"	"	Mrs. Mary J. Taylor	36	6	1	5	"
"	"	John Partridge	88	11	10	4	"
"	"	Michael Morrissey	40	3	"
"	"	John Flannagan	40	8	7	40	"
"	"	R. Partridge	42	5	4	2	"
"	"	Michael Burke	47	3	"
"	"	Peter Burke	50	6	22	20	"
"	"	Thomas M'Guigan	54	7	13	23	"
"	"	Emanuel Hayes	55	12	2	1	"
"	"	Edgar A. Coleman	60	4	10	1	"
"	"	William H. Rowe	67	5	3	7	"
Smithtown	Smithtown	George Blacklock	11	3	1	19	"
Summer Island	Macleay River	Daniel Shelly	124	7	22	"
"	"	Frank Sergeant	20	2	1	2	"
"	"	James O'Neill	380	5	8	4	"
"	"	James Wood	85	6	12	12	"
"	"	Frederick Hilliar	219	12	30	"
"	"	Patrick Cannane	170	24	18	13	"
"	"	James Price	227	13	90	15	"
"	"	H. W. T. Lee	640	12	100	1	"
Skillion Flat	Kempsey	Alex. Cochrane	1,149	20	100	2	"
South Arm	Bellinger River..	John Rigney	256	3	6	4	"
"	"	Patrick Bourke	263	5	13	6	"
"	Bellinger	Patrick Day	300	5	10	"
"	"	James Maloney	320	8	20	"
"	"	F. Kerr	320	2	4	"

APPENDIX 2—continued.

Name of Holding in alphabetical order.	Post Town of Holding.	Name of Occupier.	Acreage.	No. of Horses.	No. of Cattle.	No. of Sheep.	No. of Figs.	To whom returned.
Port Macquarie—continued.								
Stony Flat	Bell Brook	Edward Tyne	320	20	50			Inspector.
Sunny Side	Greenhills	George Woodlands	8	2			2	"
South Arm	Bellinger River	Zachariah Berry	40	1				"
"	"	Patrick M'Gann	40	4				"
Stumpy Flat	Ellenborough	James Wallis	557	3	100		40	"
Tacking Point	Port Macquarie	Peter M'Inherny	20				2	"
"	"	Edward Wesley	30	2	8		1	"
"	"	Thomas Cumming	120	4	40		8	"
"	"	Patrick Welsh	100	6	40		46	"
"	"	William Ryan	123	3			8	"
"	"	Patrick Kenny	124	2	42		3	"
Telegraph Point	Wilson River	Thomas Webster	120	3	64		3	"
"	"	G. F. Halliday	160	1	1		1	"
"	"	William J. Halliday	160	5	20		2	"
"	"	Denis Keough	260	20	50		5	"
"	"	William Rowsell	1,202	10	52		7	"
Tanban	Kempsey	James C. Toose	640	7	75			"
Taylor's Arm	Bowraville	John Mackay	40	3	20			"
"	"	David Gill	40	1				"
"	"	John Baker	40	4	15			"
"	Nambucca	Andrew Paynter	80	3	4			"
"	Bowraville	John Gill	60	2	16			"
"	Nambucca	Cornelius Byrnes	72	2	12			"
"	"	William M'Neil	80	3	2			"
"	"	Thomas Baker	80	1				"
"	Bowraville	Dennis Laverty	100	5	3			"
"	"	Charles Frank	100	2	12		6	"
"	"	John Broggy	180	4	20		6	"
"	Nambucca	Michael Laverty	180	5	6			"
"	"	Mrs. Emma Byrnes	600	12	100			"
Ten-mile Creek	Port Macquarie	James Blair	325	20	100			"
Thone Creek	Huntingdon	John Gillis	40	1				"
"	"	Francis Mumford	40	3	10			"
Three Oaks	"	Thomas Mumford	40	5	30			"
Thone Creek	"	Mrs. Elizabeth Gilles	80	1				"
"	"	Charles Porter	91	1	10			"
"	"	John Gilles, senr.	130	10	30		50	"
"	"	Thomas Williams	279	5	30		18	"
Thrumster	Port Macquarie	Thomas W. Palmer	643	4	4			"
Thone Creek	Ellenborough	Andrew Killmurry	132	7	30		15	"
Taylor's Arm	Nambucca	Christopher Mohr	100	2	4		4	"
Toorooka	Hickey's Creek	W. W. Pantou	77,006	80	580	4	15	"
Toorumbie	West Kempsey	James H. Kemp	31,940	10	700		16	"
Timogogue	"	L. B. Rudder	3,000	20	780			"
Trial Bay Creek	"	Henry Bale	400	10	40			"
Trapo Flat	Bell Brook	Patrick M'Gee	130	14				"
Turner's Flat	Greenhills	James O. Smith	30	3	14		8	"
"	"	Thomas Fisher	140	14	30		6	"
Trafalgar	Frederickton	T. J. Rowe	60	12	3		12	"
Trial Bay Creek	"	Stephen Harris	80	2				"
"	"	John Connors	100		10			"
"	"	James Noble	100	4	20			"
"	"	Miss Ann Noble	100	4	20			"
"	"	Thomas Tester	180	2	20			"
"	West Kempsey	Irwin Daily	200	8	30			"
"	"	William Willett	340	7	30			"
"	"	George Fisher	611	12	24		2	"
"	"	John Willett	412	8	20		20	"
"	Frederickton	William Jeffrey	500	2	100			"
Turner's Flat	Greenhills	Walter Smith	50	1			6	"
"	"	William Duckett	50	6	4		3	"
"	"	Charles Smith	50	3	5		7	"
"	"	Patrick O'Meara	68	5	30		3	"
"	"	John Mainey	72	1	14		4	"
"	"	William Mainey	73	7	30		9	"
"	"	Michael Mainey	82	3	17		10	"
"	"	John Duckett	100	3	1			"
Trial Bay Creek	"	William H. Ennis	180	4	30		10	"
Turner's Flat	"	Timothy Mainey	199	5	30		5	"
Towal Creek	Kempsey	Cobb, Thompson & Warner	159,800	60	3,500			"
Turner's Flat	Greenhills	Robert Fisher	532	2	18		2	"
"	"	William Ramsay	50	6	6		4	"
Upper Bellinger	Boat Harbour	Mrs. Freida Hicks	63	8	30		30	"
"	"	John Anderson	38	2	1			"
"	Never Never	Alexander Simpson	40	3	12			"
"	"	Archibald Simpson	40	3				"
"	Boat Harbour	William Mann	100	4	3			"
"	"	Alfred E. Marx	231	6	60			"
"	"	Robert Simpson	370	7	20		4	"
"	"	John Lavin	120	4				"
Wabro	Hickey's Creek	Bank New South Wales	40,000	15	2,234		2	"
"	"	John O'Neil	586	24	80		15	"
Warneton	Warneton	Robert Campbell	1,185	20	70		5	"
West Kempsey	West Kempsey	Michael Gleeson	56	2	30			"
"	"	Henry Thornton	32	1				"
"	"	Mrs. Connolly	36	8	12			"
West Raleigh	Boat Harbour	Samuel Lucas	40	3				"
Werrall Creek	Nambucca	Albert Turner	40	1				"

APPENDIX 2—continued.

Name of Holding in alphabetical order.	Post Town of Holding.	Name of Occupier.	Acreage.	No. of Horses.	No. of Cattle.	No. of Sheep.	No. of Pigs.	To whom returned.
Port Macquarie—continued.								
Werrall Creek	Nambucca	G. T. Boyes	40	3	3		1	Inspector.
West Kempsey	West Kempsey	Christopher Robertson	54	6	10			"
"	"	John Marriott	60	10	25		1	"
Werrall Creek	Nambucca	Francis Cusing	80	2				"
West Raleigh	Boat Harbour	George Wyatt	86	6	6			"
West Kempsey	West Kempsey	F. M. Drake	6	3				"
"	"	Alfred Smith	7	6	7		5	"
"	"	Robert Melville	10	3	4		6	"
"	"	James W. Wilson	2	1				"
"	"	Robert Nelson	2	1				"
"	"	Michael Fitzpatrick	42	8	4			"
"	"	Mrs. Margaret Meads	2	1	4			"
"	"	James Betts	2	1				"
"	"	Henry Perrin	2	3			1	"
"	"	Rev. James Patterson	2	2				"
"	"	John Connors	3		3			"
"	"	Charles Shapter	3	1	3			"
"	"	Thomas Honnesey	3	3	1			"
"	"	John Perrin	4	3	2		3	"
"	"	C. L. Gabriel	5	3	2			"
"	"	Robert M'Ilwaine	5	1	2		1	"
Werrall Creek	Nambucca	Patrick Quinn	100	2	4			"
West Kempsey	West Kempsey	Michael Kerrigan	125	3				"
West Raleigh	Boat Harbour	W. H. Washington	190	10	10		10	"
West Kempsey	West Kempsey	Henry Weingarh	450	6	10		2	"
"	"	George Stanford	108	5	25		2	"
Willie Willie	Hickey's Creek	James Baird M'Iver	1,000	12	250		5	"
Willow Lake	Sherwood	Anthony Eagan	503	12	50		8	"
Wauchope	Wauchope	Thomas Wallace	39	8	26			"
"	"	Andrew J. Fowler	40	2				"
"	"	Francis Walsh	45	8	20		33	"
"	"	Angus Kennedy	45	3	6			"
"	"	Duncan Graham	50	5	30		2	"
"	"	Samuel Andrews	68	6	20		1	"
"	"	Thomas Suttors, senr.	110	10	15		9	"
"	"	Thomas Suttors, junr.	180	6	2		1	"
"	"	Bernard O'Doherty	242	14	50		4	"
"	"	Joseph Andrews	996	7	60		60	"
"	"	John Sutter	2,200	1				"
Wilson River	Telegraph Point	Henry Gaddes	40	7	23		1	"
"	"	Thomas Hancock	130	2	16			"
"	"	Henry L. Wilson	200	2	24		2	"
"	"	Thomas Austin	200	1	6		30	"
"	"	Clement Stuart	223	8	100		22	"
"	"	Mathias Darcy	250	3				"
"	"	James Hack	343	5	44		4	"
Wallaby Hill	Rolland's Plains	Edwin C. Naylor	1,280	1	2			"
Woodburn	Port Macquarie	Thomas Platt	101	4	2			"
Woodside	Warneton	Joseph Campbell	1,049	20	150		40	"
Woodbine Farm	Bellinger River	John Donnelly	49	4	6			"
Warneton	Warneton	Thomas Bowen	90	2	2			"
Woodvale	Fernmount	Thos. J. Ptolemy	200	5				"
Yarassae	Frederickton	Michael Finnucane	41	4	4		6	"
"	"	William Thurgood	62	8	25		3	"
"	"	Patrick Toohey	63	3	5		1	"
"	"	John Twohil	70	6	15		1	"
Yarrabandini	"	Frederick H. Cheers	489	40	100	9	40	"
"	West Kempsey	Sydney Verge	21,567	34	1,700			"
Yarrahappini	Yarrahappini	Michael Beard	40	2		6		"
"	"	George Brown	100	3	3	11		"
"	West Kempsey	Thos. Philip Davies	120	2				"
"	Frederickton	James Christian	200	2				"
"	Yarrahappini	Henry Tessier	226	11	60		2	"
"	"	John Lynn	362	5	30			"
"	"	William Fergusson	500	2	100			"
Yarrowall	Greenhills	John Creilly	27	5	5		10	"
"	"	John Wheldon	80	5	15		18	"
"	"	Peter Curtain	59	6	4		6	"
"	"	Frederick Colling	60	7	7			"
"	"	Patrick Smyth	196	12	20		12	"
"	"	John Hand	300	8	90		30	"
"	"	William Howley	415	10	10		10	"
"	"	F. Goulburn Panton, senr.	589	11	70			"
Yarrow	Kempsey	John M'Mahon	35	8	8		25	"
"	"	Thomas Brenton	48	4	4			"
"	"	John Renwick	60	3				"
"	"	James Crotty	132	2	5			"
Yarras	Hastings River	Patrick Kilmurray	55	5				"
"	Yarras	Edward Mumford	40	2	3		1	"
"	"	Joseph Yeldham	86	8	90		12	"
"	"	Edward Kilmurry	176	7	30	12	40	"
"	"	John M'Lennon	44,595	14	370		100	"
"	"	William Nivison	4,595	30	250		2	"
			751,802½	7,619	40,426	941	7,527	

APPENDIX 2—continued.

Name of Holding in alphabetical order.	Post Town of Holding.	Name of Occupier.	Acreage.	No. of Horses	No. of Cattle.	No. of Sheep.	No. of Pigs.	To whom returned.
Port Stephens.								
Alderly	Stroud	Wm. Parker	40	2	7	Inspector.
"	"	Thos. M'Failey	50	4	20	10	C.P.S., Port Stephens.
"	"	Thos. M'Nally	50	4	18	10	Inspector.
Alderly and The Branch	Booral	R. A. Wiseman	23,000	35	400	2	"
Allan Bank	Kimbriki	Geo. Weatherly	58	1	20	"
Anderson and Upper Avon	Moonherai	Geo. Pitcume	17,490	15	400	12	"
Ashlea	Dingo Creek	Jas. M'Pherson	672	10	30	12	"
Ashgate	Oxley Island	Jas. M'Donald	124	5	16	9	"
Alderly	Stroud	Mrs. Eliza Green	6	8	"
Ballikera	Port Stephens	James Soorley	40	4	12	2	C.P.S., Port Stephens.
Ballyanna	Bulladelah	J. P. Heayes	80	6	39	1	Inspector.
Bamfield	Port Stephens	Saml. Richards	80	3	30	C.P.S., Port Stephens.
Barrington	Barrington	John M'Donald	192	6	60	6	Inspector.
"	"	Angus M'Innes	240	7	25	"
"	"	Duncan M'Lennon	216	8	25	7	"
"	"	Duncan M'Innes	55	1	22	"
"	"	Worman Bell	162	8	40	14	"
"	"	Angus Beaton	7,130	12	70	20	"
"	"	Donald M'Sween	59	5	40	10	"
"	"	Angus M'Donald	118	15	40	70	"
"	"	John M'Innes, junr.	90	9	18	10	"
"	"	Charles Shaw	32	12	40	4	"
"	"	Jas. M'Kinnon	250	6	16	10	"
"	"	Hugh M'Swan	35	8	41	"
"	"	Malcolm Beaton	37	5	20	1	"
"	"	Edward Corbat	27	2	2	1	"
"	"	John M'Lennon	288	8	20	5	"
"	"	Kenneth Chisholm	60	10	35	"
"	"	Charles Gillespie	155	8	25	60	"
"	"	Jas. Skelton	84	5	20	"
"	"	Donald Beaton	90	10	80	"
"	"	John M'Innes, senr.	52	8	42	27	"
"	"	Hugh Grant	140	16	45	20	"
"	"	Edward Saxby	160	8	20	10	C.P.S., Port Stephens.
"	"	Archld. M'Queen	37	4	27	30	"
"	"	Neil M'Queen	100	12	40	5	"
Baxter's Creek	Wingham	Thos. Gibson	4,000	20	200	20	Inspector.
Beechwood	"	John Matherson	50	6	21	9	"
Belbowrie	Manning River	Henry F. Hall	80	6	2	"
Bellvue	Taree	J. A. Cavanagh	85	3	15	12	"
Bennett's Head	Forster	Jas. Hadley	100	6	40	1	"
Berrico	Barrington	John Higgins, senr.	1,400	10	400	"
Bibby Harbour	Port Stephens	Wm. Bramble	50	4	100	5	"
Big Swamp	Coopernook	Irvin Stinson	350	4	4	"
"	Forster	Thos. Priestly	25	5	6	40	"
Bight	Wingham	Donald Stewart	55	8	9	4	"
"	"	Wm. Bird	112	4	11	10	"
"	"	James Lambert	120	7	7	13	"
"	"	Laughlin M'Donald	61	4	14	C.P.S., Manning River.
"	"	Wm. Parsons	55	5	20	12	"
"	"	Edw. Brown, sou.	130	5	25	10	"
"	"	Wm. Froude	50	7	14	20	"
"	"	John Pollock	100	3	10	6	"
"	"	David Lobban	80	10	8	1	"
"	"	Edward Scrivener	50	10	30	"
Bingah Creek	Tinonee	John Murray	140	10	250	2	20	Inspector.
Black Flat	Taree	Sarah E. Dew	200	3	80	"
"	"	Thos. Dew	320	3	12	"
"	Woodside	Hugh Cameron	1,000	6	40	37	"
Black Camp	Bullahdelah	Wm. Gooch	120	2	5	2	"
Blank	Manning	Charles Boyce	29	8	C.P.S., Manning River.
Bobin Creek	Marlee	Alexander M'Kinnon	80	2	20	Inspector.
"	"	Cooper Wallace	220	4	30	12	"
Bow Bow Creek	Tinonee	Edward Carey	203	4	29	8	"
"	"	Benjamin Joyce	219	2	12	20	"
"	"	A. A. Murray	364	12	150	"
"	"	George Willis	235	2	24	6	"
"	"	John Carey	251	8	63	8	"
"	"	Lionel M'Donald	512	10	40	19	C.P.S., Manning River.
"	"	Jas. Arthur Kelly	120	4	8	4	"
Bow Hill	Dingo Creek	Thos. Blomfield	361	8	40	25	30	Inspector.
"	"	Robert Blomfield	475	12	50	20	C.P.S., Manning River.
Bonnock	Redbank	Jas. O'Brien	110	7	60	8	Inspector.
Booral	Booral	James Tull	50	3	6	"
"	"	E. J. Hopkins	52	3	2	"
"	"	T. Hopkins	2	2	"
"	"	Ambrose Arnold	50	3	28	20	"
"	"	James Isaacs	50	4	12	"
"	"	G. Carnell	80	10	1	1	"
"	"	Ann Tull	25	1	3	"

APPENDIX 2—continued.

Name of Holding in alphabetical order.	Post Town of Holding.	Name of Occupier.	Acreage.	No. of Horses.	No. of Cattle.	No. of Sheep.	No. of Pigs.	To whom returned.
Port Stephens—continued.								
Booral	Booral	W. Tull	25	1	6			Inspector.
"	"	Robert Isaacs	56	5	25		7	C.P.S., Port Stephens.
"	"	Naomi Single	52	5	4			"
"	"	John Ridgway	60	6	6			"
"	"	David Gorton	160	3	12		8	"
"	"	Richard Isaacs	75	4	20		2	"
"	"	Wm. Isaacs	31	4	4		1	"
"	"	John Blows	39	5	20		4	"
"	"	Thos. Bourke	40	6	7		10	"
"	"	Michael Bourke	80	1	30		1	"
"	"	John Cox	23	3	8			"
"	"	Kate Lowe	232	11	20		11	"
Boolambat Creek	Boolambayte	James Wear	50	6	36			"
"	"	Thos. Williams	40	6	12		10	"
Boolambayte	"	Wm. Warr	130	6	47			"
Boolambayte Creek	"	Patrick M'Grath	640	2				Inspector.
"	"	Duncan M'Rae	700	8	25		1	C.P.S., Port Stephens.
Bootawa	"	J. B. Smith	100	6	25		10	C.P.S., Manning River.
Bowman	Copeland	John M'Rae	320	12	25			Inspector.
Bowman River	Port Stephens	Donald Bowman	100	15	60			C.P.S., Gloucester.
Branch Station	Booral	Wm. Renwick	2,100	12	125		6	Inspector.
"	Stroud	Olivia Flaherty	100	2	12		3	"
Bridge Farm	Mitchell's Island	Peter Davis	54		2		2	"
Brimben Creek	Cundletown	Edward Petrie	200	4	13			"
"	"	John Petrie	251	7	12			"
"	"	Joseph Petrie	220	5	7			"
Briton Court	Stroud	Thos. Nichols	3,500	5	41			"
"	"	Robert Gorton	103	10	50		14	"
Brighton Brush	Port Stephens	Alfred Marsh	75	4	6		16	C.P.S., Port Stephens.
Brown's Creek	Tionee	Geo. Easton, senr.	500	10	30		16	Inspector.
"	Clarkson's Crossing	Sam. Newell	80	3	6		2	"
"	"	Wm. Startin	80		3		23	"
"	"	Jas. W. Mackaway	22	4	9		9	"
"	"	James Warr	220	3	10		14	"
"	"	Thos. Startin	90	3	14		12	"
"	"	John Stevens	90		25		23	"
"	"	Geo. Easton, junr.	100		20		4	C.P.S., Port Stephens.
"	"	Christopher Arnold	140	2	8		4	"
"	"	Joseph Helm	149	3	42		13	"
"	"	Jas. Griffiths	80	1			24	Inspector.
"	"	Duncan M'Innes	80	3	40		1	C.P.S., Port Stephens.
"	"	Rhoda Tattersal	47				10	"
Bulladelah	Bulladelah	Thos. Branch	42	9	15		8	Inspector.
"	"	Arthur Gilbert	140	3	18		35	"
"	"	Elizabeth M'Kay	100	5	50		18	C.P.S., Port Stephens.
"	"	Thos. Dunn	1,920	3	187			"
Bullock Run	Coolonglook	Wm. Mills	1,300	3	28		2	Inspector.
Bungay	Wingham	Henry Cross	20	6	12		5	"
"	"	George Hill	700	16	100	300	35	"
"	"	Jas. Hemmingway	24	5	10		5	"
"	"	Wm. Wortham	60	3	2		10	"
"	"	Robert Cameron	83	9	8		24	C.P.S., Manning River
"	"	Geo. Wortham	80	5	10			"
"	"	Jas. Lattimore	40	5	19		20	"
"	"	Joseph Fitzgerald	300	5	20		20	"
"	"	Wm. Smith	40	6	6		6	"
"	"	John Pleschir	30	10	10		15	"
"	"	Jas. Wortham	30	4	3		6	"
"	"	Henry Cross	30	6	12		10	"
"	"	Peter Johnson	388	8	100			"
Bundacree	Clarkson's Crossing	Donald M'Kinnon		5	4			Inspector.
Bundagry	Port Stephens	Wm. M'Claymont	4,969	40	200			"
Bulbee	Mary's River	Hugh Murray	40	3	80			"
Bungwall	Clarkson's Crossing	Joseph Priestly	3		15			"
Bungwall Flat	"	George Bramble	40	8	40		4	"
"	"	Robert Humphreys	40	1	7		11	"
"	Booral	A. Croll	349	6	70		6	"
"	"	Alex. Donaldson	120	6	3		4	"
"	"	Jas. West	10		2			C.P.S., Port Stephens.
Bungwall Creek	Clarkson's Crossing	Augustus Smith	40	2	6			Inspector.
Burrah Beak	Bungwall Flat	Thos. Dun	1,220	5	120	14	20	"
Burradine	Myall Lake	Elizabeth M. Russell	93	5	36		4	"
Burrill Creek	Manning River	Jonathan Polly	100	2	10		6	"
"	"	Alex. Moore	130	4	30		11	"
"	Tionee	Jas. W. Monk	78	5	60			"
"	"	Saml. Martin	130	3	20			"
Burrill's Creek	"	Robert Laidlow	70	2	3		2	C.P.S., Manning River.

APPENDIX 2—continued.

Name of Holding in alphabetical order.	Post Town of Holding.	Name of Occupier.	Acreage.	No. of Horses.	No. of Cattle.	No. of Sheep.	No. of Pigs.	To whom returned.
Port Stephens—continued.								
By By Creek	Upper Myall	Donald Cowan	300	3	21	34	Inspector.
Cabbage Tree	Stockton	Richard Mosley, senr.	70	6	60	30	"
Cabbage Tree Island	Manning River	Heber G. Loton	170	2	35	16	"
"	"	Patrick Clune	85	4	2	C.P.S., Man- ning River.
"	"	James Graham	29	2	70	"
Callaghan's Creek	Port Stephens	George Robinson	25,000	30	600	Inspector.
Camden Haven	Camden Haven	Wm. Wallace, jun.	64	"
"	"	James Logan	40	3	8	"
"	"	Norman M'Leod	80	1	10	1	"
"	"	Robert Laughlin, sen.	443½	1	30	5	"
"	"	William Upsall	120	5	15	20	"
"	"	John Sullivan	121	1	8	20	"
"	"	H. H. Smith	120	4	34	48	"
"	"	John Moore	261	10	50	10	"
"	"	Samuel Capewell	40	5	5	"
"	"	F. D. Ross	80	4	20	10	"
"	"	John Atkins	40	1	2	6	"
"	"	Lawrence Stenland	120	1	9	5	"
"	"	Thomas Maher	301	7	13	"
"	"	Wm. Merchant	80½	14	"
"	"	Donald M'Leod	80	3	14	20	"
"	"	John Logan	160	8	20	15	"
"	"	John Jackson	50	1	"
"	"	Michael Williams	200	5	8	"
"	"	David Middlemas	60	3	15	30	C.P.S., Man- ning River.
"	"	E. A. Dark	140	2	"
"	"	Wm. Wallace, sen.	80	9	20	30	"
"	"	Daniel Williams	380	13	70	"
"	"	John Hyde	102½	1	2	"
"	"	Wm. Boucheys	100	2	4	"
"	"	John Carruthers	91	2	12	30	"
"	"	Harry Thompson	120	2	4	"
"	"	Andrew Wade	120	2	4	16	"
"	"	James Donkin	120	2	22	7	"
"	"	Joseph Fagan	190	8	90	"
"	"	John Ellicombe	40	1	"
Camp Paddock	Stroud	James Smith	260	5	35	4	Inspector.
Campbell's Valley	"	Wm. Crich	21,761	6	200	20	"
Cape Hawke	Forster	Wm. Fraser	20	2	12	"
"	"	Wm. Malconary	40	1	8	1	"
"	"	Lachlan Fraser	90	3	12	C.P.S., Man- ning River.
Carrington	Port Stephens	Jas. Smith, jun.	2	2	15	80	"
Cedar Party Creek	Cedar Party Creek	Geo. Ricketts	100	4	17	16	Inspector.
"	"	Israel Benjmn. Richards, jun.	136	4	1	"
"	"	Israel Richards, sen.	256	4	9	23	"
"	"	B. Green	190	3	5	"
"	"	Thomas Skinner	180	1	7	19	"
"	"	Henry Lyndon	230	6	5	3	"
"	"	Thomas Lyndon	44	6	4	"
"	"	James Moy	80	2	7	16	"
"	"	Wm. Baines	200	7	13	2	"
"	"	Francis Diamond	277	2	12	7	"
"	"	Thos. Wynter	680	10	100	1	C.P.S., Man- ning River.
"	"	E. J. Ogden	120	5	4	"
"	"	James Evans	100	3	10	5	"
"	"	Donald Campbell	80	2	12	"
"	"	John Morris	80	1	"
"	"	Robert Payne	100	3	"
"	"	Henry Morris	100	4	13	20	"
"	"	Thos. Thornton	50	1	"
"	"	Wm. Payne	200	2	20	"
"	"	John M'Gilvrey	40	2	6	5	"
"	"	Henry Thos. Miller	80	1	"
Charlotte Bay	Forster	John Wenman	40	4	25	10	Inspector.
"	"	Murdock M'Intosh	40	10	25	4	"
"	"	Charles Zucker	100	20	19	"
Chatham	Taree	John Wonby	216	8	9	"
"	"	John Martin	19	1	"
"	"	Thos. Gearside	10	1	20	2	"
"	"	Richard Martin	1	2	"
"	"	John Green	8½	1	"
"	"	Robert Green	50	4	"
"	"	Patrick Mooney	60	4	2	25	C.P.S., Man- ning River.
"	"	Mrs. E. Donaldson	350	1	5	"
"	"	John Newman	40	5	28	5	"
Charity Creek	Manning River	John D. Andrews, junr.	52	3	33	Inspector.
"	"	John Andrews, senr.	40	4	9	"
Cherry Tree Creek	"	R. Andrews	40	3	12	"
Clarkson's Crossing	Clarkson's Crossing	Mrs. Sarah A. Nixon	330	4	26	6	"
"	"	Jas. Smith, senr.	260	4	15	"
"	"	Jas. Mills	250	5	10	"

APPENDIX 2—continued.

Name of Holding in alphabetical order.	Post Town of Holding.	Name of Occupier.	Acreage.	No. of Horses.	No. of Cattle.	No. of Sheep.	No. of Pigs.	To whom returned.
Port Stephens—continued.								
Clarkson's Crossing	Clarkson's Crossing	Robert Murray	140	7	20	C.P.S., Port Stephens.
Clare View House	"	Donald Cameron	370	8	29	"
Clare Field	Croki	Ezra Perrett	135	15	130	14	20	Inspector.
Clover Mill	Dingo Creek	John O'Brien	120	7	20	17	"
Catineal	Upper Myall	John Newell	90	1	20	10	"
Cobark	Barrington	James Taylor	2,160	10	250	25	"
"	"	James Hook	8,003	15	2,000	"
"	"	James Landers	1,500	4	40	1	"
Coffrey's Flat	Wowendock	John Paton	220	1	18	"
Come-by-Chance	Port Stephens	E. H. Smith	306	6	10	16	C.P.S., Port Stephens.
Comba Comba	"	Robert Dun	540	70	420	14	3	"
Comac	"	Thos. Parker	1,100	30	200	100	52	"
Cookcumbark	Dingo Creek	James Newell	110	4	10	Inspector.
Cooperbrook	Cooperbrook	Henry Duck	120	8	"
"	"	Donald M'Lean	50	4	"
"	"	Geo. Dean Watson	2	5	7	13	"
"	"	Jas. Gibson	90	2	20	"
"	"	James Evendon	570	6	70	"
"	"	Henry Kity	100	8	2	"
"	"	Henry Chapman	100	20	30	"
"	"	Joseph Latham	430	8	80	"
"	"	John Sheather	79	13	16	2	"
"	"	Wm. Newton	1,000	15	120	2	4	"
"	"	Fhos. M'Fadden	57	3	5	3	"
"	"	Nathaniel Corrigan	42	3	17	C.P.S., Man- ning River.
"	"	Humphry Shoemith	50	2	2	"
"	"	John Gleeson	40	1	1	"
"	"	Geo. John Drury	40	4	"
"	"	Wm. Sullivan	40	8	70	"
"	"	Geo. Gibson, senr.	80	4	18	"
"	"	Thos. Hogg	520	12	80	10	19	"
"	"	Jas. Dykes	62	6	"
Coolah Creek	Lansdowne	Wm. Blythe, junr.	206	2	25	2	Inspector.
Coolongolook	Coolongolook	Daniel Platts	2,370	10	62	26	"
"	"	Jas. Latham	40	2	29	7	"
"	"	Henry Fig	40	5	C.P.S., Port Stephens.
"	"	Wm. North	100	4	18	"
"	"	E. Bennett	40	4	7	"
"	"	W. North	60	4	18	"
Cotti Creek	Manning River	Charles Henson	40	3	4	3	Inspector.
"	"	Eleanor Newton	37	7	20	1	"
"	"	Joseph Southwell	48	3	6	"
"	"	George Cause	59	2	7	"
Copabella	Redbank	Hector M'Lean	60	5	15	23	"
Coppin, Yarratt Creek	Manning River	Benjamin Sheather	40	3	3	3	C.P.S., Man- ning River.
Jorrie Paddocks	Booral	John Ward	1,120	5	40	1	Inspector.
"	"	Henry Cheers	80	3	16	2	"
"	"	Allen Cheers	40	1	20	"
"	"	James Ireland	40	2	10	1	"
Cottage of Content	Port Stephens	T. S. Mager	85	6	17	3	C.P.S., Port Stephens.
Cramily Creek	Booral	Simon Isic	88	8	30	220	8	Inspector.
Crosses Creek	Lansdowne	Charles Avery	100	15	C.P.S., Man- ning River.
Crawford River	Via Bulahdelah.	Wm. O'Neil	130	4	15	20	Inspector.
"	Bulahdelah	Antony Newell	240	6	12	12	"
"	"	Jas. M'Mahon	139	3	26	2	"
"	"	Saml. Toms	80	1	12	"
"	"	Ed. Beachamp	90	2	4	"
"	"	Charles Duck	40	1	4	"
"	"	Daniel O'Brien	40	4	9	6	"
"	"	James Smith	40	3	18	"
"	"	G. T. Heath, senr.	160	3	18	"
"	"	Donald M'Gilvrey	80	4	15	C.P.S., Port Stephens.
"	"	Elizabeth J. M'Kay	40	4	30	14	"
"	"	George F. Heath, junr.	40	1	"
Croki	Croki	John Cause	70	4	14	"
"	"	Richard Maynard	200	6	40	"
"	"	Stephen Masters	23½	3	12	"
Cross Creek	Lansdowne	Geo. Blythe	140	2	16	4	Inspector.
Cundle Estate	Cundletown	H. H. Miller	13,968	45	1,700	1	"
Cundle Flat	"	Richard Ferris	168	5	25	40	C.P.S., Man- ning River.
"	"	Jas. Hood	180	5	1	10	"
Cundie Plains	Ghenni Ghenni	Michael Kindle	62	6	6	26	Inspector.
"	"	Henry Butterworth	38	9	4	8	"
"	"	John Butterworth	38	4	1	3	"
"	"	Edward Blou	76	6	12	7	"
"	"	Thos. Reynolds	40	4	4	1	"
"	"	Wm. Godbolt	54	5	11	13	"
"	"	Wm. H. Louis	174	6	2	20	"

APPENDIX 2—continued.

Name of Holding in alphabetical order.	Post Town of Holding.	Name of Occupier.	Acreage.	No. of Horses.	No. of Cattle.	No. of Sheep.	No. of Pigs.	To whom returned.
Port Stephens—continued.								
Cudde Plains.....	Ghenni Ghenni..	Thos. Nicholson	80	9	20	1	Inspector.
"	"	Alex. M'Donell	3,700	80	430	3	"
"	"	Robert Nicholson	120	30	30	3	"
"	"	Geo. Murdock	60½	9	4	12	"
"	"	Jas. Bntterworth	38	4	4	3	C.P.S., Man- ning River.
"	"	John Black	300	10	20	20	"
"	"	George Noon	35	5	4	9	"
"	"	Alex. Cunningham	26	4	5	10	"
"	"	Edward Henry	36	3	5	2	"
"	"	Henry Lee	100	8	30	5	"
Cundletown	Cundletown	Saml. Galloway	20	4	2	11	"
"	"	Michael Kindle	62	2	10	"
"	"	Chas. Henderson	55	6	4	18	Inspector.
"	"	Wm. Edwards	200	2	30	"
Carrick's Creek	Coolongolook	Geo. Worth, junior	80	4	7	2	"
"	"	Harry French	50	1	12	"
"	"	John Worth	2	2	"
"	"	Michael French	120	1	7	"
"	"	Geo. Worth, senior	450	10	60	80	"
Damarasque Island	Cundletown	James Collins	66	10	10	24	"
"	"	John Salter	372	6	21	14	"
"	"	John Bowman	30	3	4	10	"
"	"	Robert Cox	133	9	13	"
"	"	George Newby	28	6	8	"
"	"	Charles Mathers	92	2	33	8	"
"	"	Wm. Stewart	260	12	14	6	"
"	"	John Scanlan	50	6	3	"
"	"	Wm. Norton	10	6	2	20	"
"	"	John Malcolm	56	7	14	7	"
"	"	Wm. Allan	43	4	5	10	"
"	"	Patrick Dalton	40	2	3	11	"
"	"	John Holden	40	4	3	5	"
"	"	George Davis	50	4	2	2	"
"	"	Jas. Brimstone	49	3	30	13	"
"	"	Archbd. M'Donell	90	9	25	6	"
"	"	Donald M'Lennan	87	17	13	17	"
"	"	Thos. Newby	77	6	3	6	"
"	"	Edward Sherwood	48	2	4	10	"
"	"	Andrew Gill	93	5	10	4	C.P.S., Man- ning River.
"	"	Jas. T. Mathers	38	3	3	7	"
"	"	Andrew Dorward	48	8	9	17	"
"	"	Michael Mooney, junior	40	2	15	"
"	"	Cornelius Clune	48	3	9	2	"
"	"	David Slynny	20	2	4	1	"
"	"	Geo. Andrew Gill	20	3	2	"
"	"	Michl. Mooney, sen.	25	10	15	"
Dawson River	Manning River	Thos. Kidd	250	10	20	"
Delite	Monkerai	Mrs. M. Titeume	930	5	30	20	Inspector
Dickenson's Creek	Ghenni Ghinni	Hugh Elliott	53	20	8	14	"
"	"	John Algie	107	16	22	12	"
Dingo Creek	Dingo Creek	Wm. Brown	55	4	13	4	"
"	"	Jas. Walker	167	8	18	40	"
"	"	Wm. Wallace	220	3	20	"
"	"	Allan Campbell	179½	9	48	8	"
"	"	Jas. Campbell	69	4	7	6	"
"	"	Archibald Gibson	2,800	20	250	12	10	"
"	"	George Scrivner	34	4	5	8	"
"	"	Alfred Tetsell	43	4	17	23	"
"	"	Wm. Small	244	39	"
"	"	Wm. Gibson	124	2	40	4	14	"
"	"	Henry Scrivener	124	7	7	30	"
"	"	Alex. M'Pherson	100	20	"
"	"	Jane M'Pherson	65	20	"
"	"	George M'Pherson	568	10	300	50	40	"
"	"	Charles Hang	52	5	15	17	"
"	"	Thos. Richardson	200	3	40	9	C.P.S., Man- ning River.
"	"	Matthew Thompson, son.	40	2	5	"
"	"	Benjamin Tetsell	42	1	4	"
"	"	Owen Lewis	126	1	9	8	"
"	"	Wm. Bird	200	4	10	5	"
"	"	David Blanche	150	6	50	20	"
"	"	John Cleaver, jun.	150	1	2	5	"
Dingo Run	Via Stroud	T. Bradfield	115	4	28	20	Inspector.
Doorabang	Port Stephens	Michael Keegan	640	5	50	3	"
"	"	Pat. Considine	360	8	30	C.P.S., Port Stephens.
"	"	Jas. Considine	320	6	40	"
"	"	Wm. Sketchly	84	5	40	"
Doonargh	"	Jas. Wilson	8,050	30	150	12	"
"	"	J. G. Wilson	105	20	"
Dunn's Creek	Forster	Thos. Dunn	100	6	8	Inspector.
Dunvegan	Tinonee	Donald M'Leod	220	13	20	12	"
Dungallon	Mitchell's Island	John M'Dermid	153	4	8	5	"
Easthumble Creek	Woodside	Daniel Brims	200	8	40	20	"
Eleven-mile Station	Via Stroud	A. Weismantel	95	3	2	10	"

APPENDIX 2—continued.

Name of Holding in alphabetical order.	Post Town of Holding.	Name of Occupier.	Acreage.	No. of Horses.	No. of Cattle.	No. of Sheep.	No. of Figs.	To whom returned.
Port Stephens—continued.								
Ellenborough	Camden Haven	Matthew Kirkman	44	5	40	4	7	C.P.S., Camden Haven.
Emma Villa	Monkerai	J. Relton	124	5	27		36	Inspector.
Emu Flat	Balahdelah	David Mooner	101	4	24		10	"
Epping Farm	Cooperanoak	Geo. S. Foster	40	2				"
Fern Hill	Tinonee	Arthur Jas. Kelly	120	3	8			"
Ferndale	Oxley Island	Archibald M'Lean	20	7	6		4	"
Fern Valley	Mitchell's Island	Uriel Bloomfield	40		2		10	"
Firefly Creek	Firefly Creek	Robert Hanna	120	4	24		40	"
"	"	Francis Schneider	240	2	25		8	"
"	"	Thomas Kerr	160	3	26	18	12	"
"	"	John Lynch	250	2	19		2	"
"	"	Chrisr. Schneider	220	4	30		10	"
"	"	George Schneider	200	1	6			"
"	"	John Kerr	80	4	9		6	C.P.S., Manning River.
"	"	John Korn	80	1	4		2	"
"	"	Joseph Weeks	88	1	4			"
"	"	John Dodd	40	1	10		6	"
"	"	John Griffiths	40	1			3	"
"	"	Jas. Cowan	275	6	50		12	"
"	"	Ludgwick Schimart	160	1	4		7	"
"	"	Thos. Dodd	146	1	2			"
"	"	Mrs. Jane Cowan	82	10	50			"
Figgah Flat	Barrington	Donald M' Rae	95	7	30		3	Inspector.
Fly's Creek	Myall River	George Ireland	100	2	2			C.P.S., Port Stephens.
Forster	Forster	J. W. Buckenridge	40	10	35		2	"
"	"	Jessie Steinmely	200	4	30			"
Fragolden	Tinonee	Robert Searle	40	9	42			Inspector.
Fullerton	Tomago	Wm. Cole	40	7	50			C.P.S., Port Stephens.
"	"	Thos. White	100	6	40		10	Inspector.
Gan Gad and Belbourie	Port Stephens	Robert Easton & Son	626	50	800	19	6	"
Gan Gad	"	W. H. Holmes	10,000	20	1,200			C.P.S., Port Stephens.
Garry's Flat	Manning River	Danganla Drysdale	80	1	6		2	C.P.S., Manning River.
Geary's Flat	"	Wm. Rowsell	72	12	60		10	Inspector.
Ghinni Ghinni	Ghinni Ghinni	Geo. Watson	53	4	14		12	"
"	"	Francis Longworth, senr.	40	20	80	20	8	"
"	"	John Taylor	18	3	3		1	"
"	"	Wm. Boulton	27	4	6		11	"
"	"	Francis Longworth, junr.	25	2	4			C.P.S., Manning River.
"	"	John Norton	18	3				"
Glenburn	Fire-fly Creek	Joseph French, senr.	240	10	42		4	Inspector.
Glen Wand	Port Stephens	Fredk. Williams	561	2	12			"
Glenholme	Taree	John Gorton	1,200	15	150		50	"
Glenlewis Farm	Dingo Creek	Robert Herkes	100	8	17		22	"
Glenthorne	Stroud	Jas. Robinson, junr.	50	3	4		13	"
"	"	T. D. Trotter	250	12	40		60	C.P.S., Manning River.
"	"	John Ladd	65	8	30		30	"
Glory Hole	Manning River	Fredk. W. Read	540	2	126			Inspector.
Green Hill	Kimbriki	Thos. Murray	225	10	50		15	"
"	Camden Haven	Wm. Mahar	90	3	6		2	"
"	Upper Myall	Bartholomew Barry	311	3	30		12	C.P.S., Port Stephens.
"	Wallis Lake	W. Salter	40				25	"
Greenwood	Port Stephens	John Browning	100				2	"
"	Nowendock	John Brislane	1,225	26	42	12	13	Inspector.
Gloucester	Gloucester	Jas. Priest	70	3	30			"
"	"	John A. Townshend	125,000	80	7,544			"
"	"	Wm. G. Phillip	10	10	7		2	C.P.S., Port Stephens.
"	"	Martha A. Go ton	60	20	12	12	6	"
Gloucester River	Barrington	Jas. Kearney	500	6	25		9	"
"	"	Wm. Dare	300	9	30			"
"	"	Edward Arrowsmith	203	4	14		3	Inspector.
Gloucester Road	Langworthy's	Mrs. Jane Langworthy	42	3	20		20	"
"	"	Henry Long	34	0			27	"
"	"	Joseph Watson	40	3	21		6	"
"	"	D. Ratley	108	6	30		4	"
"	Port Stephens	Wm. Langworthy	50	4	20		20	C.P.S., Port Stephens.
"	"	Charles Burley	120	3	34		30	"
Gordon's Swamp	Rawdon Vale	Geo. Holstein	150	2	13			Inspector.
Hanging Rock	Lansdowne	Patrick Walsh	210	2	20			"
"	"	Beavous Jas. Bulley	120	4	5		5	"
"	"	John Warren	40	1			4	"
Happy Valley	"	Geo. Minnett, sen.	320	3	19		4	"
Happy Home	Barrington	Geo. Parish	368	4	12		14	"
Harrington	Mitchell's Island	Wm. Ed. Shoosmith	46	6	4		20	"
Hawke's Nest	Port Stephens	Stewart Smith	80		7			"
Heron's Creek	Camden Haven	Geo. Latham	40	1	16			"

APPENDIX 2—continued.

Name of Holding in alphabetical order.	Post Town of Holding.	Name of Occupier.	Acreage.	No. of Horses.	No. of Cattle.	No. of Sheep.	No. of Pigs.	To whom returned.
Port Stephens—continued.								
Hervin's Creek	Camden	W. Sidebottom	80	2	14			C.P.S., Manning District Inspector.
Holey Flat	Cooperook	John Harris, jun.	50	4	6		2	"
"	"	Wm. Salisbury	90	3			3	"
"	"	Henrietta Crassingham	107	2	6			"
"	"	Thos. Farrell	90	4	5		4	"
"	"	Richard Crassingham	200	4	20		2	"
"	"	Alfred J. Harris, jun.	155	2				"
"	"	Samuel Lee	53½	3			2	"
"	"	Wm. Chapman	80	4	30		4	"
"	"	Thos. Crassingham	92	2	14		2	"
"	"	Angus M'Donald	265	13	110		1	"
"	"	Peter M'Govern	164	2			6	"
"	"	Wm. Fasacker	40	1				C.P.S., Manning River Inspector.
Hillside	Gloucester	George Hicks	539	15	40	20	10	"
Hillgrove Farm	Williams Town	Wm. Russell	398	18	100		30	"
Jerrell Creek	Wingham	John Sumnerville	500	30	250		10	"
Johnson's Creek	Ward's River	John Dillon	115	5	16		40	"
"	"	Geo. Relfe, jun.	87	4	25		60	"
"	"	John Mackaway	38	2	6		12	"
"	"	Richd. Weismantel	138	2	1			"
"	"	Walter Margery	94	4	15			"
"	"	John Masters	48	2	10		5	"
"	"	W. H. Margery	20	4	14		5	"
"	"	E. Margery	1,280	4	60		12	"
"	"	Boldes Hiles	33	4	30		6	"
"	"	Saml. Mudford	65	2	50		20	C.P.S., Port Stephens, Manning River.
Jones's Island	Croki	Danl. M'Innes	2	2				C.P.S., Manning River.
"	"	Wm. Gill, sen.	140	7	70		3	"
"	"	Thos. Johnson	20	1	9			"
"	"	Robt. Keldrum	24	6	3		16	"
"	"	Hector Hinton	20	3	5	14	16	"
"	"	Sarah Smith	26	6	5		6	"
"	"	David Muller	40	4	15		2	"
"	"	Robert Gibson	46	2	15			"
"	"	Robert Hayward	72	16	20			"
"	"	David Jones	2	3	1		3	Inspector.
"	"	Wm. Watson	39	2	14		4	"
"	"	John Albury	49	2	7			"
"	"	Thos. Dawson	20	2			2	"
"	"	Reuben Hammond	61	4	9		2	"
"	"	John Dolves	45	7	10		16	"
"	"	Alfred Shoemith	222	14	20		10	"
"	"	Isaac Rose	77	10	8		2	"
"	"	Charles Eggins	55	4	50		12	"
"	"	Geo. Wall	31	5	6		9	"
"	"	W. Ward	77		6			"
"	"	Edwd. Evenden	40	5	20		7	"
"	"	Charles Rose	680	4	60			"
"	"	Jas. Hinton	156	15	66	21	3	"
"	"	Walter Cairns	53½	13	26		5	"
"	"	Stephen Emerton	52	8	15			"
"	"	Rhodk. Gollan	90	6	36		3	"
"	"	Jas. Eggins, senr.	78	14	50		1	"
"	"	John M'Innes	50	4	2		1	"
"	"	Wm. Gill, junr.	30	6	6		2	"
"	"	Geo. Unicombe, junr.	80	8	9		20	"
"	"	Geo. Unicombe, senr.	35	5			13	"
"	"	Geo. Hayward	55	8	20		15	"
"	"	Robert Staples	60	6	14			"
"	"	Geo. Lambert, senr.	50	4	20		2	"
"	"	Robert Evenden	50	5	10		2	"
Junction	Rawdon Vale	Job. Saunders	1,360	13	150	25		"
Karuah River	Booral	Thos. Dorse	1,520	6	23		4	"
"	"	Wm. Arrowsmith	38	6	18		15	"
"	Stroud	Jas. C. Barnes	33	5	10		15	"
"	Booral	Edward Green	130	7	31			C.P.S., Port Stephens.
"	"	Christopher Barnes	97	4	30		30	"
"	"	Charles Ribbons	50	4	8		10	"
"	"	Wm. Bithby	50	2				"
"	"	P. Grey, senr.	55	6	14		14	"
"	"	Thos. Galvin	75	5	12		11	"
"	"	Dennis Casey	10	2	4		15	"
Karuah Flat	Manning River	Archibald Fowler	45	3	10		5	C.P.S., Manning River.
"	"	James Smith	116	2	24		8	"
"	"	Thos. Renniff	300	6	20		20	"
Karuah River	Booral	W. A. Nicholls	89	5	12		10	Inspector.
Kelvin Grove	Manning River	Fredk. Ford, junr.	22	3	20		12	C.P.S., Manning River.
"	"	Fredk. Ford, senr.	80	2	10		9	"
Kappy Hill	Lansdowne	Geo. Minnett, junr.	162½	4	5		2	Inspector.
Kellabah Creek	Cedar Party Creek	Jas. M'Laughlin	340	2	40			"
"	"	Jas. M'Gilvray	40	1				"

APPENDIX 2—continued.

Name of Holding in alphabetical order.	Post Town of Holding.	Name of Occupier.	Acreage.	No. of Horses.	No. of Cattle.	No. of Sheep.	No. of Pigs.	To whom returned.
Port Stephens—continued.								
Kellabahh	Wingham	Job Taylor	200	1	20		20	Inspector.
"	"	Charles Yarnold	80	1				C.P.S., Man- ning River.
"	"	Alex. M'Gilvray	40	1				" "
"	"	James Weeks	40	1				" "
"	"	Humphry Shoemith	50	3	6		10	" "
"	"	Wm. Stewart	16	1	5			" "
"	"	Albert Yarnold	60	2	5		5	" "
"	"	Geo. M'Donald	40	5	20			" "
"	"		200	5	20			" "
Killabah Creek	Lansdown	Wm. Pollock	310	3	25			Inspector.
Kerri	Oxley Island	John Wortham	40	3	3		15	" "
Khatambuhl Creek	Manning River	Pat. Connolly	550	10	6		30	C.P.S., Man- ning River.
Khoriback Creek	Taree	W. Armstrong	30	3	9			Inspector.
"	"	Geo. Maurrer	120	2	4		5	" "
"	"	Charles Paff	140	1	7			C.P.S., Man- ning River.
"	"	John Sawyer	40	2	4		2	" "
"	"	Theodore Paff	200	1	4			" "
"	"	Henry Paff	200	1	5		1	" "
"	"	Robert Eston	311	30	300	30	20	" "
Killwara	Nowendock	Wm. Bird	125	3	6		18	" "
"	"	Jas. Brown, junr.	105	1	20		20	" "
"	"	James Moore	140	6	40		8	" "
"	"	Wm. Ferritt	80	4	5		6	" "
"	"	Alex. Moore, senr.	140	4	20		10	" "
"	"	Alexr. Griffiths	120	5	20		15	" "
"	"	Jas. Brown, senr.	100	1	18		12	Inspector.
"	"	Alexr. Moore, junr.	280	10	60		5	" "
"	"	George Moore	140	4			5	" "
"	"	Benjn. Thirling	340	3	20		15	" "
"	"	Robert Moore	250	5	15		3	" "
Kimbriki	Kimbriki	Angus Kennedy	50	13	17		16	" "
"	"	Alexr. Beatie	100	12	50		7	" "
"	"	John Allan	147	3	10			" "
"	"	Hugh Murry	52	8	4	5	11	" "
"	"	Fredk. Richardson, junr.	150	4	10			C.P.S., Man- ning River.
"	"	Fredk. Richardson, senr.	177	2	20		7	" "
"	"	Richard Richardson	70	3	10		10	" "
"	"	James J. Martin	50	7	20			" "
Kimdabatah	Manning River	John Cleaver	200	4	12		20	Inspector.
King's Flat	Clarkson's Crossing	Patrick Gallagher	89	4				" "
King's Flat Creek	"	Joseph Bidner	80	2	4			" "
Kitty Kitty	Woodside	Wm. Brims	47	1	6		8	" "
Lansdown	Lansdown	H. W. Flett	4,055	30	140		40	C.P.S., Man- ning River.
Lansdown River	"	Michl. Joseph Connors	90	2				" "
"	"	Joseph Crossingham	80	2	18			Inspector.
"	"	Robert Jas. Smith	40	3				" "
"	"	Thomas Moy	428	2	19			" "
"	"	A. H. Smith	120	2	6		3	" "
"	"	George John Cross	502	10	30			" "
"	"	Jas. M'Innes	9	2	2		1	" "
"	"	Edward Wilks	150	3	10		3	" "
"	"	Isabella Sharkey	130	4	9			" "
"	"	George Rose	200	7	20		25	" "
"	"	Thos. Hammond	100	4			1	" "
"	"	Edward J. Wynter	100	1			2	" "
"	"	Wm. Cross	309	6	130	40	20	" "
"	"	Alexr. Smith, senr.	40	6	28		8	" "
"	"	John Warren, senr.	80	5	10		11	" "
"	"	Peter Wood Tyrie	360	4	10		5	" "
"	"	George Benjn. Saville	40	1	20			C.P.S., Man- ning River.
"	"	Angus Mackay	40	1	14			" "
"	"	James Kennedy	40	3	2			" "
"	"	W. J. Wall	320	1	40			" "
"	"	Hugh Mackay	130	9	50		15	" "
"	"	Benjamin Phillips	145	10	40			" "
"	"	Benjamin Saville	180	10	50	20	10	" "
"	"	Theodore Hawkins	120	2	10			" "
"	"	Leslie A. M'Dougall, jun.	93	3	10		5	" "
"	"	Henry M'Dougall	80	9	12			" "
"	"	Jas. M'Dougall	260	7	8		4	" "
Lanthony	Manning River	Thos. Browning, senior	2,230	12	150		26	" "
Larry's Flat	Gloucester	Edward Parker	40	2	4		2	" "
"	"	Patrick Finton	355	2	30		10	" "
"	"	John Gallagher, junior	80	1	3			" "
"	"	Valentine Wiseman	135	2	25		15	Inspector.
"	"	John Gallagher, senior	160		13		14	" "
"	"	W. Paterson & Son	1,594	26	600			" "
"	"	Lawrence Gallagher	130	6	20		9	" "
Laree	Manning River	J. Belford	67				60	C.P.S., Man- ning River.
Larricton	"	Robert Kelly	90	4	16			" "
Laurieton	Camden Haven	Joseph Laurie	10	2	30			Inspector.

APPENDIX 2—continued.

Name of Holding in alphabetical order.	Post Town of Holding.	Name of Occupier.	Acroage.	No of Horses.	No. of Cattle.	No. of Sheep.	No. of Pigs.	To whom returned.
Port Stephens—continued.								
Laural Hill.....	Taree.....	John Abbott.....	454	17	50	25	Inspector.
Leigh.....	Port Stephens.....	Charles S. Bailey.....	50	2	8	2	"
Limestone.....	Stroud.....	Jesse Barnes.....	50	2	5	11	"
Limestone Run.....	Monkerai.....	Thos. Higgins.....	74	2	10	4	"
Limburner's Creek.....	Limburner's Creek.....	John Witt.....	50	2	14	"
".....	".....	Robert Melworth.....	1,000	6	30	"
".....	".....	James Kay.....	40	35	30	C.P.S., Port Stephens.
Little Britain.....	Wingham.....	Edward Brown.....	90	8	20	15	Inspector.
Little Dingo Creek.....	Dingo Creek.....	Wm. Johnson.....	200	15	70	"
".....	".....	David Irvine.....	680	5	50	14	"
".....	".....	John Campbell, senior.....	395	10	60	1	"
".....	".....	John Daintry.....	140	4	20	12	"
".....	".....	Wm. Thompson.....	124	2	20	16	"
".....	".....	John Fahey.....	80	1	"
".....	".....	James Cross.....	40	4	45	6	"
".....	".....	Lawrence Fahey.....	80	1	6	9	"
".....	".....	Frederick Unger, junior.....	50	6	12	10	C.P.S., Manning River.
".....	".....	Samuel Brown.....	67	3	4	5	"
".....	".....	Wm. Bell.....	50	1	3	"
".....	".....	James Bell.....	60	2	"
".....	".....	Lawrence Halpin, junior.....	30	3	4	6	"
".....	".....	Fredk. Unger, senior.....	120	4	10	12	"
".....	".....	Henry Bell.....	200	3	"
".....	".....	John Cox.....	180	5	30	23	"
".....	".....	Wm. Balcomb.....	40	4	1	"
".....	".....	Lawrence Halpin, senior.....	44	4	3	1	"
Little Tinonee.....	Tinonee.....	Margaret M. Cann.....	10	4	2	1	Inspector.
Long Point.....	Manning River.....	John Fuller.....	60	2	4	8	C.P.S., Manning River.
".....	".....	Denis Kean.....	120	3	20	"
Lord's Flat.....	Rawden Vale.....	C. A. Taylor.....	201	8	100	Inspector.
Lothian Bank.....	Stroud.....	Isabella Tyrrie.....	40	4	8	"
Loquat Cottage.....	".....	Mary M'Intyre.....	3	1	11	"
Maib's Island.....	Croki.....	John M'Broom.....	320	10	50	13	"
Mambo Farm.....	Cooperbrook.....	Richard Antony.....	100½	6	26	6	"
Mambo Point.....	Croki.....	Benstead Staples.....	60	5	15	30	"
Mambo Island.....	".....	John Cause.....	54½	7	5	"
".....	".....	Wm. Staples.....	48	5	15	2	"
".....	".....	Hugh M'Donald.....	33½	20	16	20	"
".....	".....	Henry Howlett.....	50	5	15	6	C.P.S., Manning River.
".....	".....	Thos. M'Fadden.....	54	3	9	7	"
Manso.....	Tinonee.....	S. P. Stewart.....	25	9	6	2	"
Marlee.....	Marlee.....	Wm. Minns.....	226	1	15	"
".....	".....	Jas. Gillogley.....	1,200	20	100	100	"
".....	".....	John Cameron.....	200	4	12	56	"
".....	".....	John Baker.....	280	3	30	4	"
".....	".....	Joseph Robinson.....	40	6	3	1	"
".....	".....	John Robinson.....	204	2	9	"
".....	".....	Hugh M'Masters.....	140	3	15	10	"
".....	".....	John Gillogley.....	57	5	10	20	"
".....	".....	Thos. Green.....	140	5	10	5	"
".....	".....	Richard Thompson.....	200	6	40	15	"
".....	".....	Donald Cameron.....	316	10	46	"
".....	".....	John Beakon.....	200	4	19	21	Inspector.
".....	".....	Wm. Atkins.....	120	2	1	"
".....	".....	David White.....	196	1	9	9	"
".....	".....	Nicholas Brewer.....	219	5	20	20	"
".....	".....	Fredk. Minns.....	173	1	19	17	"
".....	".....	Thos. Moore.....	80	1	4	8	"
".....	".....	Walter Minns.....	123	3	10	21	"
Maryville.....	Upper Manning.....	Wm. Richards.....	38	3	2	11	C.P.S., Upper Manning.
".....	".....	Robert Andrew.....	600	4	5	10	"
".....	".....	Jas. Looke.....	40	8	8	12	Inspector.
Marvindoeh River.....	Nowendoeh.....	Edward Dinkim, jun.....	370	1	3	C.P.S., Manning River.
Martin's Bush.....	Stroud.....	W. Eason.....	55	1	8	10	Inspector.
".....	".....	George Ribbons.....	116	1	1	5	C.P.S., Port Stephens.
Maxwood.....	Manning River.....	Charles Dargarell.....	60	1	10	C.P.S., Manning River.
M'Lean's River.....	Coolongolook.....	Elizabeth Batchelor.....	104	4	58	12	Inspector.
".....	".....	Jas. Feecey.....	14	2	20	4	"
".....	".....	Jas. Murray.....	40	1	10	C.P.S., Port Stephens.
M'Cluke's Ridge.....	Balahdelah.....	Stephen Smith, junr.....	80	3	12	Inspector.
Merryville.....	Wingham.....	Thos. Bishop.....	40	1	6	12	"
Midgee.....	Redbank.....	John George.....	25	6	12	"
Mill Creek.....	Taree.....	John Farley.....	2	2	20	2	C.P.S., Port Stephens.
".....	".....	Thos. Bowden, junr.....	20	2	8	1	"
".....	".....	Jas. Finch.....	6	1	2	"
".....	".....	Walter Greenham.....	400	15	60	30	"

APPENDIX 2—continued.

Name of Holding in alphabetical order.	Post Town of Holding.	Name of Occupier.	Acreage.	No. of Horses.	No. of Cattle.	No. of Sheep.	No. of Plgs.	To whom returned.
Port Stephens—continued.								
Mill Creek	Taree	Thos. Daunt	400	6	30		20	C.P.S., Port Stephens.
"	"	Thomas Wix	57	4	60		30	"
"	"	Thos. Walters	50	2	20		2	"
"	"	Thos. Hemers	18	1	12		3	Inspector.
"	"	Wm. Masters	23½	1	3			"
"	"	Charles Plater	30	2	18		2	"
"	"	Edwin Gorton	80	5	10		16	"
"	"	Fredk. Turpin	220	1	35			"
Mitchell's Island	Mitchell's Island	Charles Atkins	6	4	5		2	"
"	"	Geo. Robert Avery	50	8	12			"
"	"	John Kupright	146	8	20		20	"
"	"	John Booth	140	4	14			"
"	"	Ralph Bourke	80	4	6			"
"	"	Felix M'Brairy	53	5	8		8	"
"	"	Thos. M'Cafferty	80		7		2	"
"	"	Isaac Stewart Currie	62		7			"
"	"	Hugh Corrigan	60		4		5	"
"	"	John Fraser Hall	200	3	16		2	"
"	"	Harriet Hughes	106	6	32		3	"
"	"	J. H. Jobson	200	4	15			"
"	"	Thos. R. Jobson	105		18			"
"	"	Wm. Mudford	239	5	15		12	"
"	"	Mary Madeline	40		2			"
"	"	Thos. Nelson	253	5	50		19	"
"	"	John Ralph	67	5			2	"
"	"	Geo. Shoemith	57	6	12		20	"
"	"	Wm. H. Shoemith	45	3	4		9	"
"	"	Fred. Schmitzter	56	4	4			"
"	"	Geo. Schmitzter, junr.	127	6	2		6	"
"	"	John Templeton	64	6	10		2	"
"	"	Timothy Ward	32	5	16		8	"
"	"	John Aylward	45	2	2		1	C.P.S., Manning River.
"	"	Jas. Corrigan	40		3		11	"
"	"	Isaac Dobbins	57	11	10		7	"
"	"	Thomas Gibson	60	5	46			"
"	"	Richard Jackson	46	2	1		20	"
"	"	John Jobson	173	3	32		3	"
"	"	H. J. Loten	102	2	25		10	"
"	"	David Masters	92	4	4		15	"
"	"	Jas. Masters	40	2			3	"
"	"	John Miller	40	1			2	"
"	"	John Kupright	193	9	20		12	"
"	"	Reuben Richards	700	2	100		12	"
"	"	Jas. Smith	80	4	4		2	"
"	"	Jas. Wherry	120	3				"
Monkerai	Monkerai	Wm. Bashwill	176½	5	20		40	Inspector.
"	"	Malcolm M'Rae	190	5	25		25	"
"	"	John Eagleton	20	4				"
"	"	Peter Higgins	40	1	20		20	"
"	"	John Martin	50	2	20			"
"	"	Jas. Martin	4,000	6	30		20	"
"	"	John Monaghan	420	6	30		3	"
"	"	Wm. Moore	1,966	2	13			"
"	"	Donald Noble & Alfred Frost	269	9	15		40	"
"	"	Francis Reeves	86	1	14			"
"	"	Geo. Towns	40	1			4	"
"	"	Mrs. Mary Ann Wilkinson	60				20	"
"	"	Saml. Wilkinson	65	6	20			"
Motto Plains	Croki	H. W. Watson	22	7	6		12	"
"	"	Jas. Hughes	20	2				C.P.S., Manning River.
Motto Estate	"	Wm. Evindon	20	4	13		29	Inspector.
Morton Creek	Camden Haven	John Cameron	100	1				C.P.S., Camden Haven.
"	"	Henry Woodlands	80	2	14		3	"
"	"	Andrew N. Calvin	28	4	16		31	Inspector.
Mount George	Manning River	Robert Campbell	895	10	63		45	"
"	"	Francis Joyce	25	2	6		4	C.P.S., Manning River.
Mount Egel	"	Daniel Dorney	120	5	10		20	Inspector.
Mount View	Myall River	Michael Wheelan	130	3	14		10	"
Mount Pleasant	Wingham	Duncan M'Dermid	45	6	6		1	"
"	Tinonee	David Latimore	300	5	30		8	"
"	Lansdown	Wm. H. Minett	199¾	4	9		2	"
Morphy	Port Stephens	Jas. Hooke	2,075		300			C.P.S., Port Stephens.
Mondrook	Tinonee	Arthur Butt	46	6	2		6	Inspector.
"	"	John Bishop, senr	57	2	6		12	"
"	"	John Bishop, junr.	40	3	1		3	"
"	"	Charles M'Donald	1,000	30	100		10	"
"	"	Jas. Pool	30	3	2		3	"
"	"	Archibald M'Donald	78	10	3		2	C.P.S., Manning River.
"	"	Henry Wynter	62	12	12		12	"
Mullonden	Kimbriki	Alfred Richardson	338½	10	20		25	Inspector.

APPENDIX 2—continued.

Name of Holding in alphabetical order.	Post Town of Holding.	Name of Occupier.	Acres.	No of Horses.	No. of Cattle.	No. of Sheep.	No of Pigs.	To whom returned.
Port Stephens—continued.								
Myrtle Grove.....	Taree	Alfred Blackford.....	47	1	15	1	Inspector.
"	"	Wm. Wallis	30	5	1	6	"
"	"	George Allan, junr.	50	5	15	5	"
Myall Lake.....	Port Stephens	Charles Bouncy	140	3	50	3	C.P.S., Port Stephens.
"	"	Alfred Burdekin	40	4	16	"
"	"	John Corrigan	40	30	"
"	"	Patrick Nihill	40	5	11	43	"
Myall River	Bulahdelah	Wm. Cartor	40	1	"
"	"	Thos. Campbell	90	8	45	25	"
"	"	Jacob Toms	260	7	40	4	"
"	"	Patrick Flanagan	40	5	30	2	"
"	"	Wm. Gorman	190	4	30	28	"
"	"	Thos. Gilbert	40	3	35	3	"
"	"	Jas. Hogan	128	3	15	20	"
"	"	Mary Madden	100	5	25	40	"
"	"	Michael Madden	100	3	25	"
"	"	Thos. Mason	86	4	15	2	"
"	"	Richard Mason	40	3	32	"
"	"	Maurice Mahoney	90	2	6	"
"	"	Wm. Malone	102	4	21	21	"
"	"	John Powell	120	3	50	16	"
"	"	Richard Power	170	4	30	"
"	"	Henry Shortley	160	6	30	10	"
"	"	Jas. Slater	80	5	7	"
"	"	Bogle White	57	5	Inspector.
"	"	John Callaghan	220	4	30	5	"
"	"	Charles Crouch	40	1	10	"
"	"	Caroline Gooch	260	4	50	1	"
"	"	Jas. Gilherson	133	8	50	10	"
"	"	J. Dickson, junr.	860	12	49	5	"
"	"	H. J. Gilbert	260	2	16	10	"
"	"	Geo. Mudford	188½	3	20	11	"
Nabia Creek	Clarkson's Crossing..	Jas. Bowers	200	5	24	6	"
Near Tinonee	Tinonee	Thos. R. Searle	172	5	10	2	"
Nelson's Bay	Hawk's Nest	J. A. Banks	250	4	48	7	"
Nerong	Bulahdelah	Wm. Dee, sen.	7,163	6	20	10	"
"	"	Wm. Dee, jun.	160	3	14	"
"	"	Thos. Slater	40	2	8	3	"
Never Never	Cooperbrook	Jas. Willmot	80	5	30	60	"
Newendock.....	Newendock	Jas. Hinton	80	2	20	C.P.S., Port Stephens.
Nimetybell	Firefly Creek	John Dodd	120	16	Inspector.
No. 1 Station	Manning River.....	Jas. Holmwood	80	4	20	C.P.S., Manning River.
"	"	Jas. Martin	40	5	4	10	"
Nolly Mount	Port Stephens	Maria M'Rao	32	4	4	C.P.S., Port Stephens.
Nowendock River	Nowendock	Geo. M'Pherson	390	5	40	Inspector.
North Plains	Manning River.....	Jas. Eggs	32	2	4	9	C.P.S., Manning River.
"	Cundletown	Wm. Masters	18	5	Inspector.
"	"	Thos. H. Lisdell	25	3	21	"
Norwood.....	Upper Manning.....	John B. Cooper	350	20	80	16	14
Onkfield	Cedar Party Creek..	Donald Campbell.....	80	2	9	4	"
Oaklands.....	Tinonee	John Carle	81	1	90	"
Oakleigh	Telegerry Creek	Saml. Selby	640	3	1	"
Old Bar	Redbank	W. Lee	810	8	90	"
Orange Grove.....	Taree	Edwin Trotter	56	3	35	14	30
"	Marlee	Thos. Parker	300	6	28	10	16
"	Telegerry	David Bishop	272	6	30	"
"	Firefly Creek	Geo. Monk	120	3	1	"
"	Oxley Island.....	Wm. Cowan.....	325	4	30	5	"
Oxley Island	"	John Allan	130	9	15	4	"
"	"	Geo. Allan, sen.	196	12	18	12	"
"	"	Charles Fulljames	20	3	7	7	"
"	"	Thos. J. Allan	10	3	3	13	"
"	"	John Brophy	40	6	11	2	"
"	"	Jas. Ladden	107	6	20	4	"
"	"	Archibald Cameron.....	30	3	4	2	"
"	"	John Cameron	74	20	4	"
"	"	Thos. Cowan	672	4	20	20	"
"	"	Jas. T. Cox	154	4	16	30	"
"	"	John Cox	143	8	9	15	"
"	"	Stephen Emmerton.....	67	2	5	1	"
"	"	Allan Kell	57	8	10	11	"
"	"	Jas. Kinane	43	6	14	12	"
"	"	John Renton Laurie	90	5	23	11	"
"	"	Ernest Loten	76	5	5	4	"
"	"	Wm. Mitchell	55	3	10	3	"
"	"	Henry Moscutt	644	12	50	"
"	"	Mrs. Jane M'Kay	41	3	3	9	"
"	"	Alex. M'Kay	36	4	4	19	"
"	"	John Payne	46	10	20	8	"
"	"	Martin Kupright	100	3	10	10	"

APPENDIX 2—continued.

Name of Holding in alphabetical order.	Post Town of Holding.	Name of Occupier.	Acreage.	No. of Horses.	No. of Cattle.	No. of Sheep.	No. of Pigs.	To whom returned.
Port Stephens—continued.								
Oxley Island	Oxley Island	Wm. Ryan	103	4	10		20	Inspector.
"	"	Geo. Schmitzer	400	7	40		12	"
"	"	Mrs. Louisi Schmitzer	33½	3	9		1	"
"	"	Thos. Waldrum	70	5	5		10	"
"	"	Geo. Weeks	263	10	35		3	"
"	"	Mrs. Weiley	180	3	8		2	"
"	"	Geo. Allen, jun.	50	5	20		2	C.P.S., Man- ning River.
"	"	Jas. Algio	60	5			10	"
"	"	Jas. Cadden	107	8	30		2	"
"	"	John Carle	43	2	5		2	"
"	"	Mrs. Cowan	4	30			20	"
"	"	W. N. Lee	80	7	7		35	"
"	"	George Murdock	74½	6	22		12	"
"	"	Charles M'Donald	200	20	50			"
"	"	Geo. R. M'Cartney	37	7	7		20	"
"	"	Wm. Polson	30	2	1		2	"
"	"	Geo. Shubert	60	3	15			"
"	"	John Smith	50	3	10		25	"
"	"	A. Welks	30	2	4		2	"
"	"	John Wolf	160	4	36		2	"
Oyster Bank	Redbank	Jas. W. Gordon	63	3	14		13	Inspector.
Paddocks	Bowral	W. H. B. Lowe	227	28	12			"
Paddy Mellon's Scrub	Kempsey	Robert Masters, junr.	40	3	23		3	"
Paddocks	Stroud	J. B. Dark	60	12	2			"
Pampoolah	"	John Burns	83	3	30			C.P.S., Man- ning River.
"	"	F. Linat	80	5	15			"
"	"	W. C. M'Mahon	40	6	30			"
Parading Ground	Port Stephens	Wm. Mastem	50	2	10			Inspector.
Parkhaugh	Wingham	David J. Lobban	217	14	70			"
Peach-tree	Gloucester	Thos. Bowden, senr.	8,000	12	100		50	"
Pelican	Manning River	Alex. Newton	800	20	80		1	C.P.S., Man- ning River.
Pigeon-hole	Redbank	Geo. Murray	59	7	15		30	Inspector.
Pipan Pinga	Taree	David Brislane	80	3	5			"
Pipeclay Creek	Cooperbrook	Joseph Salisbury	265	2			6	"
"	"	John R. Pullen	80	2	4		10	"
"	"	Charles Pullen	80	1	1		1	"
"	"	Henry Juhl	440	4	3			C.P.S., Man- ning River.
"	"	Wm. Kennedy	40	1				"
"	"	Alex. Mackay	40	2	12			"
"	"	W. M'Intyre M'Donald	261	1	6			"
"	"	Geo. Whitehead	40	1				"
Point Stephens	Port Stephens	Geo. Priest		1	2			Inspector.
Port Stephens	"	Alex. M'Kenzie	4	5	1			C.P.S. Port Stephens.
"	"	Charles Thompson	40	9	30			"
Prospect Point	Manning River	Saml. Trotter	40	10	30		20	Inspector.
Purfleet	Stroud	Henry Butt	26	3	3		2	"
"	Taree	Henry Lean	42	3	8		8	"
"	"	Peter Muscato	43½	4	4		16	"
"	"	Geo. Parker	168	3	6		7	"
"	"	Thos. Avery	144	9	29		12	C.P.S., Man- ning.
"	"	Mrs. A. Blair	15		8		1	"
"	"	Geo. Cormsh	46	7	6		12	"
"	"	Burnett Muscio	50	5	6		23	"
"	"	D. M'Lennan	112	14	50		50	"
"	"	Hector M'Lennan	100	12	30		2	"
"	"	John M'Kay	119½	12	60		10	"
"	"	Jas. Parker, senr.	50	4	7		4	"
"	"	John Still	140	12	50		15	"
"	"	James Still	344	10	15		25	"
Rippemera Creek	Camden Haven	Jas. M'Carthy	80	3	20		6	C.P.S., Camden Haven.
Rawdon Vale	Rawdon Vale	Alex. T. Laurie	4,156	20	550			Inspector.
"	"	Joseph Jas. Laurie	4,156	8	300			"
"	"	Andrew Laurie	5,002	20	1,400			"
"	"	Daniel Justin Bryan	80	5	20			"
"	"	Alex. Younie	2,503½	15	600	60	1	C.P.S., Port Stephens.
Rawdon Island	Rawdon Island	John Downes	80	23	54	35	20	Inspector.
"	"	C. Smith	44	6	27		2	C.P.S., Port Macquarie.
Reid's Dale	Stroud	F. W. Reid	128	3	82		3	Inspector.
"	"	Wm. Bridgeway		2	30		14	"
Redbank	Redbank	Thos. Asten	73	6	10		10	"
"	"	Archibald Cameron	67	6	6			"
"	"	D. Cameron	200	6	12		10	"
"	"	Jas. George	54	2			13	"
"	"	Matthew George	63	4			1	"
"	"	Patrick Healy	60	5	10			"
"	"	Thos. Healy	30	5	3		2	"
"	"	Jas. Murry	237	13	100		13	"
"	"	Gabriel Ritsler	100	3	12		1	"
"	"	Wm. Thos. Lyttleton Steel	6	3	4		3	"

APPENDIX 2—continued.

Name of Holding in alphabetical order	Post Town of Holding.	Name of Occupier.	Acreage.	No. of Horses.	No. of Cattle.	No. of Sheep.	No of Figs.	To whom returned.
Port Stephens—continued.								
Redbank	Redbank	John Wise	27	3	3	3	Inspector.
"	"	Alex. Cameron	37	10	1	C.P.S., Manning.
"	"	Jas. Fowler	20	5	5	"
"	"	J. R. Hawkins.....	24	4	6	23	"
"	"	Robert Hawkins	777	8	40	5	"
"	"	Thos. Mead	1	3	2	3	"
"	"	E. M'Cartney	92	2	24	"
"	"	Jas. O'Brien	75	8	60	3	"
"	"	Wm. Reed	25	4	5	22	"
Red Hill	Upper Myall	Patrick Barry	120	4	20	20	Inspector.
Ringwood	Port Stephens	Wm. Dun	12	12	9	C.P.S., Port Stephens.
Roseback Creek	Tinonce	Geo. Martin	200	8	50	20	Inspector.
Rosebank	Upper Myall	Wm. Avery	80	2	23	13	C.P.S., Port Stephens.
"	Manning	Robert Belford	163	8	40	4	C.P.S., Manning.
"	Booral	Mary Ireland	60	2	18	Inspector.
Rose Bay.....	Manning River	Richard Minard	91	10	40	16	C.P.S., Manning River.
"	"	Wm. Minard	130	3	2	"
Rosedale	Myall River	Caroline Goach	60	6	30	1	C.P.S., Port Stephens.
Rosewood	Upper Manning	Charles Cooper	330	5	3	Inspector.
Rosenthal	Bulahdelah	Wm. Bucknell.....	40	2	10	2	C.P.S., Port Stephens.
"	"	Henry Edwards	60	4	7	9	Inspector.
Rowendock River.....	Wingham	Edwd. Donkin, junr.	127	9	"
Rosehill	Camden Haven.....	Thos. Burgess	53	2	2	"
Rocky Crossing	Barrington	Geo. Farley	1,500	6	70	"
Rock View	Stroud	John Ridgway	40	1	2	"
Rocky Point	Gloucester	Henry Blanch	281	4	39	"
Rowley's River	Taree	John Martin, No. 1	80	3	5	4	"
Rye Hill	Kimbruki	Edward Donkin, senr.	331	25	30	"
"	Tinonce	Wm. Chapman	289	6	21	"
Sandy Creek	Port Stephens	Charles Hampton	193	3	60	25	C.P.S., Port Stephens.
Salt Ash	Booral	H. M'Pherson	160	3	9	"
Sea View	Forster	Geo. Underwood	100	3	16	2	Inspector.
Sea View Cottage	Manning	Geo. Wilcox	50	1	3	C.P.S., Manning.
Seven-mile Station	Stroud	David Wenham	50	3	20	6	Inspector.
"	"	Wm. Wenham	500	1	4	"
"	"	Elizabeth Dalley	50	13	17	10	"
"	"	Geo. Wenham	60	3	20	4	"
"	"	Wm. E. Coleman	70	4	20	C.P.S., Port Stephens.
"	"	P. M'Mahan	70	4	70	6	"
Shaw	Port Stephens	Eliza Green	6	1	2	14	"
Sidebottom	Manning River	Wm. Bacon	40	6	12	C.P.S., Manning River.
"	"	Owen Smith	50	20	19	"
"	"	Arthur Taylor	40	4	14	"
Sing Song	Bulahdelah	Saml. Garner	2,000	5	28	Inspector.
Smith's Lake	Bungwall Flat	G. Goodwin, senr.	120	3	50	9	"
South Dingo Creek	Wingham	W. Johnson	240	10	25	20	"
Somersct	"	Fredk. Dew	164	3	10	"
"	"	Wm. Andrews	853½	10	110	30	"
Snake Ridge	Dingo Creek	John Wallace	120	3	10	"
Spring Creek	Ward's River	Edward Ellis	130	2	6	8	"
"	Stroud	Noa Relf	100	1	9	10	"
"	"	John Grant, junr.	100	3	40	C.P.S., Port Stephens.
Springfield	Coolangolook	Patrick Kennedy	230	4	30	30	Inspector.
"	Dingo Creek	Timothy J. Gilloghy	80	5	18	40	"
"	Manning	Mrs. E. Lee	224	6	20	12	C.P.S., Manning.
Standbrook	Port Stephens	Edward Fason	50	3	9	40	C.P.S., Port Stephens.
Stewart's River.....	Vin Cundletown	Wm. Little	57	2	41	Inspector.
"	"	Christian Ivers	180	2	10	6	"
"	"	T. F. Wilkes	55	3	10	2	"
"	"	Hugh M'Caffery	80	1	C.P.S., Manning River.
Stingray Point	Oxley Island	Thos. Schmitz	108	4	2	2	Inspector.
Stoney Creek	Stroud	John Vernon	44	8	24	10	"
"	Taree	Charles Bulby, junr.	40	3	7	7	"
Stoney Point	Bulahdelah	Stephen Smith	90	8	40	"
Stockyard's Flat	Cundletown	Thos. Kidd	230	3	28	"
"	"	Geo. M'Donald	270	17	20	7	C.P.S., Manning.
Stroud Common	Stroud	Joseph Barnes	4	3	Inspector.
"	"	Maria M'Rae	5	4	4	"
"	"	John Criel	2	2	"
Stroud	"	Jas. German	60	2	16	"
"	"	John Tull	Nil.	2	12	"
"	"	Alex. M'Kenzie	4	2	4	1	"
"	"	Alfred Brown	Nil.	2	14	C.P.S., Port Stephens.
"	"	Charles Coleman	3	1	"
"	"	Geo. Farley	75	11	30	19	"
"	"	Thos. D. Hutchinson	1	7	2	"

APPENDIX 2—continued.

Name of Holding in alphabetical order.	Post Town of Holding.	Name of Occupier.	Acreage.	No. of Horses.	No. of Cattle.	No. of Sheep.	No. of Pigs.	To whom returned.
Port Stephens—continued.								
Stroud	Stroud	G. Morris	...	5	15	C.P.S., Port Stephens.
"	"	A. McNeil	300	20	30	50	30	"
"	"	John Williams	683	7	33	"
"	"	John Wright	1½	3	1	"
Stroud Brook	"	Edward Eason	50	3	12	...	30	Inspector.
Stroud Road	Gloucester	E. Casey	80	3	10	C.P.S., Gloucester
"	"	Timothy Foley	1,430	10	30	...	10	"
"	"	John Callaghan	220	12	20	"
"	"	D. R. Renwick	...	2	18	...	5	"
Sullivan's Fall	Wingham	Thos. Jackson	80	10	20	Inspector.
"	"	W. McLaughlin, junior	300	11	30	...	3	"
"	"	Wm. Richards	100	3	17	...	3	C.P.S., Manning.
Summer Hill	Bulahdelah	Patrick O'Neil	120	20	40	...	20	C.P.S., Port Stephens.
"	Upper Myall	Jas. Newell	155	5	44	...	4	Inspector.
Sunnyside	Stroud	John Gray	194½	3	21	"
Swan Bay	Limeburner's Creek	John Blanch	40	8	8	...	2	"
"	"	Jas. Joas	40	2	2	...	10	"
"	"	Charles Evans	40	3	23	...	3	C.P.S., Port Stephens.
"	"	John Golley	40	10	2	"
Swan Point	Booral	Thos. McGrath	133	4	12	Inspector.
Tapping Creek	Cooperbrook	Michael Kenzig	86	9	"
"	"	John Betts	280	2	50	"
"	"	Elizabeth Betts	51	7	28	...	2	"
Tahlee	Port Stephens	R. H. D. White	300	9	16	20	1	"
Taree	Taree	C. Crofton	1½	1	2	"
"	"	John Kents	20	6	4	"
"	"	Saml. Plummer	140	10	8	"
"	"	Wm. Armstrong	28	2	12	C.P.S., Manning River.
"	"	J. Belford	120	10	10	20	20	"
Taree Estate	"	Geo. Brett	18	2	5	...	10	Inspector.
"	"	Joseph Clarkson	26	2	2	...	3	"
"	"	Robert Crittenden	45	8	40	...	20	"
"	"	Wm. Dawson	31	4	5	...	13	"
"	"	Thos. Dyball	54	5	3	...	2	"
"	"	Robert Dyball	30	4	1	...	10	"
"	"	M. S. Flett	5,120	25	250	"
"	"	John J. Gordon	180	5	18	...	8	"
"	"	John McInnes	30	3	1	...	3	"
"	"	Jas. W. Tisdell	60	8	4	...	12	"
"	"	Thos. Wallis	30	4	6	...	13	"
"	"	W. J. Wynter	26	2	5	"
"	"	Charles S. Wood	50	3	20	...	20	"
"	"	Geo. Wood, senior	34	5	3	...	5	"
"	"	Geo. H. Wood	60	7	7	...	20	"
"	"	John Wyatt	20	3	8	"
"	"	Wm. Buchanan	32	3	6	...	5	C.P.S., Manning.
"	"	Malcolm Bulmer	36	5	8	...	20	"
"	"	Peter Cleary	30	4	2	...	2	"
"	"	Randall Downing	20	5	"
"	"	Fred. Flanagan	30	3	2	...	6	"
"	"	Malcolm Holmes	30	5	8	"
"	"	John Stephens	34	3	9	...	10	"
"	"	Thos. Whooten	24	3	1	...	8	"
"	"	Thos. Wyatt	28	4	16	"
Tarcan	Limeburner's Creek	Hannah Hobert	40	3	21	...	10	Inspector.
Tea-tree Creek	Bingwall Flat	Wm. Bunt	800	4	25	...	6	"
"	Bulahdelah	Robert Mackaway	40	3	10	...	7	"
Teriwale	Barrington	John Titcume	127	2	15	...	8	"
Tellgherry	Port Stephens	J. W. Gossip	130	12	30	...	6	"
Thornton	Barrington	Francis R. Redman	2,069	9	14	...	2	"
"	"	Jacob Bowback	40	1	2	C.P.S., Port Stephens.
The Falls	Wingham	Jos. E. Chapman	100	4	19	...	5	Inspector.
The Grange	Upper Manning	Alfred Maiden	220	4	31	...	25	"
Tinonce	Tinonce	S. Clerke	6	2	3	...	2	"
"	"	Thos. Wynter	205	7	4	...	4	"
"	"	Thos. Murray	240	6	30	C.P.S., Manning River.
"	"	Alfred McCartney	8	3	3	30	20	"
"	"	Charles McDonnell	1,200	20	60	"
"	"	George Och	4	1	4	...	3	"
Tigra	Via Gloucester	Saml. Frost	117	4	40	...	20	Inspector.
Tilhah	Tinonce	John Gallon, senior	94	2	8	...	9	"
"	"	Valentine Weber	130	6	7	...	12	"
"	"	John Gallon, junior	60	8	3	...	3	C.P.S., Manning River.
Tomago	Tomago	Saml. McQueen	300	4	29	...	6	Inspector.
"	"	Charles Threlfo	90	6	42	"
Torwood	Redbank	Robert McLean	68	8	8	...	12	"
Traegolden	Tinonee	Thos. Abbott	420	20	20	6	14	"
"	"	Robert Searle	250	10	87	C.P.S., Manning River.
Trelaye	Marlee	Henry Brewer	292	7	24	...	30	Inspector.
Trumbia	Barrington	Duncan McRae	313	12	45	...	2	"

APPENDIX 2—continued.

Name of Holding in alphabetical order.	Post Town of Holding.	Name of Occupier.	Acreage.	No. of Horses.	No. of Cattle.	No. of Sheep.	No. of Pigs.	To whom returned.
Port Stephens—continued.								
Trumbia	Barrington	Alex. M'Rae	504	3	15			Inspector.
Tubwabda	Forster	John M'Queen	680	8	50		6	"
Turnback Farm	Dingo Creek	Lawrence Halpin	24	4	3		1	"
Two-mile Creek	Coopernook	R. Johnson	400	1	12			"
"	"	Henry Burgman	40	1			1	"
"	"	David Bailey	60	1				C.P.S., Manning River.
"	"	Jas. Bailey	40	1	1			"
"	"	Charles Cleuupp	40	1				"
"	"	Arthur Demeur	50	1				"
"	"	Thos. Duncan	40	3	24			"
"	"	John Flicke	40	1			1	"
Tyre	Taree	Edward Anderson	40	1				"
"	"	Saml. Mills	240	4	14		40	Inspector.
Ulong	Woodside	George Hoad	80	5	20		20	"
Upper Marlee	Manning River	Thos. Blanche	60	1	20		12	C.P.S., Manning River.
"	"	Donald Cameron	110	1	20			"
"	"	Richard Gaskin	40	2				"
"	"	Geo. Green	180	4	15		9	"
"	"	Chas. Henderson	55	5	20			"
"	"	Matthew Jarman	200	4	15		5	"
"	"	Wm. Newman	50	1	1			"
"	"	Edward Wilson	140	4	8		20	"
Upper Manning	Taree	W. Andrews	400	4	10		5	"
"	"	Thos. Bradley	700	10	50			"
"	"	Tom Ferrin	30	4	5		10	"
"	"	Geo. Hood	80	4	10		10	"
"	"	Patrick Maher	300	3	100			"
"	"	John Maroney	40	4	2		1	"
"	"	John Mills	40	2	6			"
"	"	Thomas Marley	350	10	50		40	"
"	"	John M'Rae	80	1	12		10	"
"	"	Samuel Richards	25	2	12			"
"	"	John Sullivan	320	3	50		20	"
"	"	Thomas Westcott	200	3	10			"
"	"	Jas. Hinton	120	4	19		11	Inspector.
"	"	Jas. Paten	104	6	40			"
Upper Myall	Upper Myall	Thos. Corrigan	80	2	7		10	"
"	"	James Hickey	100	4	50		10	"
"	"	Wm. Newell	50	5			4	"
"	"	Thos. Newell	40	5	12		9	"
"	"	John Bourke	120	4	19			C.P.S., Port Stephens.
"	"	Nathaniel Corrigan	40	6	30		10	"
"	"	Thos. Duck	60	2	20		12	"
"	"	Alfred Maiden	130	2	30		10	"
"	"	John Toms	106	3	20		10	"
Upper Walcs	Dingo Creek	John Cameron	100	4	16		7	Inspector.
"	"	Wm. Green	100	3	15		6	C.P.S., Manning River.
"	"	Wm. Heeman	50	1	1			"
Valley Field	Lansdowne	Pyrland Justinian Payne	120	1	5			Inspector.
Vine Hill	Kimbriki	Tom Richardson	90	7	13		12	"
Vincey Creek	Port Stephens	Thos. Hough	5,000	50	500		50	C.P.S., Port Stephens.
Violet Hill	"	Jas. Dunn	640	18	178		2	"
"	"	Roderick M'Innes	40	2	21			Inspector.
Ward's River	Ward's River	Wm. Davey	80	2	13		12	"
"	"	John Grant, senr.	100	6	10		20	"
"	"	John Grant, junr.	9,730	5	50		30	"
"	"	Wm. Newton, senr.	100	10	20		20	"
"	"	Wm. Burley	59	2	16			C.P.S., Port Stephens.
"	"	Robert Grant	90	4	32		20	"
"	"	Henry Hazlewood	30	4	20		3	"
"	"	George Relf	130	1	20		20	"
"	"	Edward Relf	40	4				"
"	"	Wm. Relf	30	1	15		30	"
"	"	John Wratten	30	1				"
"	"	Thos. Wratten	40	3	20		30	"
Washpool	Taree	D. Heathcote	160	6	14			Inspector.
"	"	John Farley, senr.	150	8	30		17	"
"	"	Wm. Farley	65	5	23		15	"
Wawabia	Redbank	Maria M'Cartney	91	5	30		5	"
Walton	Dingo Creek	Jas. Lyons	260	3	6		14	"
Wallis Lake	Bungwall Flat	Jonathan Piper	40	5	6		4	"
"	Forster	Chas. Thompson	40	8	30		2	"
Waterloo	Clarkson's Crossing	Michael Kyle	40	5	13		12	"
Wentworth Estate	Wingham	Thos. Carey	870	3	60		20	"
Wild Cattle Creek	Port Stephens	Patrick Casey	160	8	15			C.P.S., Port Stephens.
Willow-tree Farm	Monkerai	Richard and W. Martin	298	14	50		30	Inspector.
William Town	William Town	Mrs. Henry Slade	140	20	40		20	"
"	"	John Boyce	60	2	20			C.P.S., Port Stephens.
"	"	Thomas Dawson	40	8	40		35	"
Winessparice	Oxley Island	C. Cluss, senr.	337	6	2		2	Inspector.

APPENDIX 2—continued.

Name of Holding in alphabetical order.	Post Town of Holding.	Name of Occupier.	Acreage.	No. of Horses.	No. of Cattle.	No. of Sheep.	No. of Pigs.	To whom returned.
Port Stephens—continued.								
Wingham	Wingham	Henry Cann	25	4	1	Inspector.
"	"	Wm. Parsons	55	5	10	12	"
"	"	Saml. Hawke	40	2	23	14	"
"	"	Saml. Potts	80	1	5	"
"	"	Robert Stone	75	5	10	6	"
"	"	J. A. Creagh	13	2	7	C.P.S., Man- ning River.
"	"	Jas. Hardy	12	3	6	"
"	"	Daniel Loblan	50	10	30	"
"	"	Tom. M'Lean	8	5	1	4	"
"	"	Wm. Pollock	120	2	6	"
"	"	Thos. Renniff	300	3	20	Inspector.
"	"	Michael Unger	10	1	1	2	C.P.S., Man- ning River.
Wish Farm	Mitchell's Island	Robert M'Whirter	105	3	23	Inspector.
Wobegong	Port Stephens	Geo. Davis	30	1	C.P.S., Port Stephens.
Wollamba River	Clarkson's Crossing	John Bennett	50	5	Inspector.
"	"	Henry Beisler	204 ⁴	5	5	3	"
"	"	Geo. R. Everingham	80	4	8	2	"
"	"	John M'Galvrey	120	2	8	"
"	"	Robert Latter	100	5	4	7	"
"	"	Phillip Munro	150	8	"
"	"	Wm. Munro	60	1	17	"
"	"	Wm. M'Claymont, senr.	4,969	40	200	4	"
"	"	John M'Kay	100	5	3	14	"
"	"	John Nixon	72	2	7	8	"
"	"	Charles Priestly	184	5	16	"
"	"	George Riley	202	1	18	8	"
"	"	Wm. Riley	80	4	"
"	"	Andrew Smith	80	3	"
"	"	Geo. Spooner	240	3	24	"
"	"	Jas. Bovens	143	4	22	15	C.P.S., Port Stephens.
"	"	John Brackenridge	670	4	44	2	"
"	"	Wm. Carrigan	320	3	20	"
"	"	Murdoch Cowin	100	2	5	2	"
"	"	Jas. Everingham	80	6	6	8	"
"	"	Jeremiah Franklin	160	4	4	3	"
"	"	Bridget Gleeson	54	2	10	3	20	"
"	"	Geo. Greenaway	120	7	23	13	"
"	"	Jas. Hardy	40	2	1	"
"	"	Joseph Hardy	40	3	8	1	"
"	"	Richard Hardy	100	1	10	"
"	"	Wm. Haye	100	2	30	4	"
"	"	Daniel Hickey	416	5	60	18	"
"	"	Michael Hogan	280	4	30	"
"	"	John Mather	100	3	17	1	"
"	"	Owen Matherson	90	4	40	3	"
"	"	Jas. Mead	80	5	40	3	"
"	"	Wm. M'Claymont, junr.	40	10	3	2	4	"
"	"	Bernard M'Cann	140	2	21	2	"
"	"	Angus M'Fadden	40	2	70	24	"
"	"	John M'Kinnon	40	3	13	"
"	"	Jas. Nixon	40	1	7	1	"
"	"	Thos. Priestly	144	5	15	16	"
"	"	Wm. Rankin	160	7	1	1	"
"	"	Augustine Smith	40	2	14	"
"	"	Jas. Smith	55	1	20	10	"
"	"	John B. Smith	80	10	76	18	"
"	"	Wm. Smith	40	2	4	"
"	"	Jas. Tattersall	170	3	6	10	"
"	"	Twimbow & James	10	2	2	"
Wongwank	Port Stephens	Fred. Bennett	40	4	8	1	"
"	"	John Mitchell	80	3	17	2	"
Woodbine Farm	Croki	Wm. Brewer	314	5	5	3	Inspector.
Woodlands	Booral	E. J. Hopkins	524	7	17	2	"
Woodside	Luneburner's Creek	Geo. Ford	1,700	15	50	2	"
"	Taree	Saml. Joyce	45	2	6	4	"
"	"	John Fleming	30	7	7	7	"
"	"	Joseph Stone	51	3	4	12	"
"	"	Jas. Andrews	118	2	4	C.P.S., Man- ning River.
"	"	John Andrews	40	4	10	"
"	"	Joseph Andrews	900	18	60	16	"
"	"	John Fletcher	30	10	10	"
"	"	Wm. Polley	28	5	2	6	Inspector.
"	"	Saml. Smith	26	6	2	4	C.P.S., Man- ning River.
Worwiper	Redbank	Joseph Cuss	60	2	Inspector.
Woola Woola	Taree	Geo. A. Abbott	134	11	16	40	"
"	"	Wm. Renniff	56	3	6	"
"	"	Walter Vivian	54	5	5	"
"	"	Emily Elliott	80	2	"
"	"	Edward Neal	131	7	24	10	"
"	Oxley Island	Edward Styler	90	2	10	9	"
"	Taree	Jonathan Abbott	303	15	70	1	10	C.P.S., Man- ning

APPENDIX 2—continued.

Name of Holding in alphabetical order.	Post Town of Holding.	Name of Occupier.	Acreage.	No. of Horses.	No. of Cattle.	No. of Sheep.	No. of Pigs.	To whom returned.
Port Stephens—continued.								
Woola Woola.....	Taree.....	Geo. Bulmer.....	40	6	30	4	C.P.S., Man- ning River.
".....	".....	Mrs. Findley.....	120	24	30	30	"
".....	".....	Ewen Kennedy.....	158	2	28	"
".....	".....	Henry M'Cabe.....	56	5	6	3	"
".....	".....	D. M'Donald, junr.....	400	12	15	20	"
".....	".....	Roger Moylan.....	170	4	15	2	"
".....	".....	Wm. Moylan.....	170	7	15	18	"
".....	".....	Colm M'Pherson.....	100	9	10	20	"
".....	".....	Donald Stewart.....	70	4	3	20	"
Wooribee.....	Firefly Creek.....	Wm. Alway.....	400	7	11	Inspector.
Wopiper.....	Redbank.....	Wm. Shubert.....	40	2	"
Wyaming.....	Woodside.....	Charles Davics.....	105	2	8	7	"
Yahyangirgo.....	Manning River.....	Joseph Fitzgerald.....	300	25	60	4	36	C.P.S., Man- ning River.
Yappy Brush.....	Wingham.....	Frank Lillian.....	78	9	24	20	Inspector.
Yappy Brush.....	".....	Wm. Somerville.....	250	7	12	9	C.P.S., Man- ning River.
Yarback Brush.....	Port Stephens.....	T. M'Bride.....	10	17	20	9	C.P.S., Port Stephens.
			441,580	7,198	47,345	1,472	10,042	

APPENDIX 2—continued.

Name of Holding in alphabetical order.	Post Town of Holding.	Name of Occupier.	Acreage.	No. of Horses.	No. of Cattle.	No. of Sheep.	No. of Pigs.	To whom returned.
Queanbeyan.								
Aberfeldra	Bungendore	W. M'Fayden, senr.....	1,200	3	804	...	Inspector.
Acacia Cottage	Sutton	W. Bingley	230	4	2	"
Adyanbella Creek	Queanbeyan	Fredk. Blanchard	180	5	200	...	Police.
Alley	"	Simon Grant	40	25	24	"
Allwood	Ginninderra	David Rull	200	3	3	125	...	Inspector.
Antell's Creek	Molonglo	Thos. Hopkins.....	55	4	4	38	...	"
Ashby	Bungendore	Jas. Partington	26	1	2	"
"	"	Patrick Doyle	117	7	8	6	Police.
Ashfield	Queanbeyan	Stephen Ayling	370	3	14	40	6	"
Back Creek	Gundaroo	Denis Murphy	100	5	8	2	"
"	"	George Noyes	241½	8	6	"
"	"	Henry Noyes	40	1	1	Inspector.
"	"	George Martin.....	40	1	Police.
"	"	Joseph Reid	160	4	4	1	"
"	"	Jacob Lees	2,153½	17	60	920	2	"
"	"	James Bloomfield	120	3	17	Inspector.
"	"	M. A. Lees	2	5	"
"	"	Peter Jobbins	1,077	13	73	5	Police.
"	"	John Bloomfield	50	3	Inspector.
"	"	David Lees	3	5	"
"	"	John Connor	495	8	2	Police.
"	"	Wm. M'Alister	250	5	1	148	"
"	Bungendore	Michael Cunneen	3	Inspector.
"	Sutton	Wm. Butt	40	5	5	1	"
"	Gundaroo	John Murphy	4	10	"
Ballalaba	Foxlow	W. F. Jermyn.....	200	5	10	2	"
"	"	Thomas White	500	2	450	2	"
"	"	Wm. Bladen	162	10	24	3	Police.
"	"	Wm. James	40	1	"
"	Molonglo	Lorenzo Donoghoe	3	11	Inspector.
Back Block	Bungendore	Wm. Johnson	200	6	6	31	"
Balcowon	Queanbeyan	Chas. Campbell	8,800	3	5,802	Police.
Balbriggan	Gundaroo	Chas. Walmesly	300	8	42	262	7	Inspector.
Ballanafad	Queanbeyan	W. & J. Brown	1,510	8	15	6	Police.
Bard's Hill	"	A. Kennedy	4	6	Inspector.
Bedulick	"	R. P. Johnston	1,900	2,000	Police.
"	"	Martin Joyce	302	3	"
"	"	H. W. Sumner	340	6	1	"
"	"	Chas. Bowcher	40	1	"
"	Ginninderra	James Rolfe	866	4	8	620	2	"
Big Hill Flat	Bungendore	Bernard Cunningham.....	600	6	7	480	3	Inspector.
Black Range	Hoskinstown	David Wall	314	4	12	Police.
"	"	John Golding	310	5	19	30	1	"
"	"	John Williams.....	80	5	17	3	"
"	"	Michael Finley	200	3	8	"
"	"	James Hopkins	120	2	8	"
"	"	John Ashcroft.....	355	4	14	150	"
"	"	Edward Golding	450	10	17	250	11	"
"	"	George Daniels	480	1	"
"	"	Robt. Ahern.....	300	2	8	200	Inspector.
Black Flat	"	John Cummins	660	5	3	300	Police.
Blackheath	"	Maurice Sheehan.....	1,040	8	16	985	3	Inspector.
"	"	John Seery	660	4	6	904	5	Police.
"	"	John Pratt	729	2	1,350	3	"
Bobyau	Gndgenby	John Brayshaw	500	5	44	"
"	"	Wm. Brayshaw	160	8	470	11	"
"	"	James Brayshaw	280	1	25	"
"	"	Edward Brayshaw	110	4	15	"
"	"	Edward Crawford	2,000	40	100	20	Inspector.
Booroomba	Queanbeyan	C. H. M'Kahnle	1,796	20	100	3,000	3	Police.
Booth's Creek	Gundaroo	Francis Fox	640	2	"
Booth's Flat	"	Isaac Bowman	80	3	4	120	"
Bollard's Flat	Foxlow	John Roach	10,000	20	120	1,000	6	Inspector.
Boggy Creek	Queanbeyan	Patrick Sweeny	154	2	1	Police.
Bulgar Creek	"	Wm. Moore	1,100	3	10	1,300	Inspector.
"	"	Margaret Wilson.....	720	6	5	Police.
"	"	Thomas Flint	327	3	6	"
"	"	John Morrison	350	4	7	300	"
"	"	Mary Flint	40	1	3	"
"	"	John Connors	40	3	3	7	2	"
"	"	James Brown	20	2	"
Butmaroo	Bungendore	Wm. Unwin	450	4	20	200	1	"
"	"	James Unwin	80	7	12	200	2	"
"	"	Julia Flynn	1,500	10	40	1,000	Inspector.
"	"	Thomas Unwin	220	4	30	89	"
"	"	John Flynn	120	4	16	60	3	"
Bumbalong	Micalago	Archibald Peden.....	5,000	20	50	2,814	2	"
Bungendore	Bungendore	Michael Rielly.....	4	2	"
"	"	C. Ratchffe	2	"
"	"	John Donoghue	3	17	3	1	Police.
"	"	Peter R. Crispin	24	2	"
"	"	John M'Jannett	69	8	2	"
"	"	Wm. Marsden	4	2	"
"	"	Thos. W. Smith	46	2	2	"
"	"	Edward Foran	40	2	"
"	"	John B. Bourke	3,529	17	3,500	"
"	"	Robert J. Hatch	63	13	10	2	"
"	"	Thomas Sparrow.....	25	1	"

APPENDIX 2—continued.

Name of Holding in alphabetical order.	Post Town of Holding.	Name of Occupier.	Acreage.	No. of Horses.	No. of Cattle.	No. of Sheep.	No. of Pigs.	To whom returned.
Queanbeyan—continued.								
Bungendore	Bungendore	Hugh Harriott	2	12	Police.
"	"	George Smith	3	4	Inspector.
"	"	Daniel Leahy	1,900	15	250	50	50	"
"	"	Charles Ross	238	12	2	2	Police.
"	"	Patrick Sweeney	6	4	Inspector.
"	"	Michael J. Day	38	6	9	95	Police.
"	"	Alex. M'Clung	24	6	5	6	"
"	"	John Cullen	7	1	2	"
"	"	John Geary	4	3	"
"	"	Thos. M'Grath	2	5	Inspector.
Burnside	Queanbeyan	Agnes Thomson	1,000	5	8	900	2	"
Burra	"	Richard Moor	1,100	3	1,300	"
"	"	T. H. Blewitt	220	7	13	2	5	"
"	"	C. H. Nugent	244	2	40	Police.
"	"	James Moore	240	3	15	12	1	"
"	"	John A. Badgery	4,659	6	60	4,200	3	"
"	"	James Lawler	900	7	18	900	2	"
"	"	John Kelly	430	12	1,000	"
"	"	Patrick M'Namara	450	4	20	900	3	"
"	"	Ellen M'Namara	713	1	"
"	"	Catherine M'Donald	1,500	5	20	800	4	"
"	"	James Gibbs	3,200	15	75	1,712	1	Inspector.
"	"	Michael M'Namara	900	5	5	600	8	"
Brannin	"	Joseph Vallance	400	10	15	400	5	Police.
Brindabella	Brindabella	E. J. Bridle	440	10	15	"
"	"	Wm. Reid	640	8	55	3	"
"	"	Wm. Hilder	350	4	20	500	"
"	"	Thomas Franklin	506	20	200	2,000	10	"
"	"	John Franklin	508	20	200	1,750	"
"	"	J. M. Franklin	500	5	50	2	"
Briars	Molonglo	M. Shanahan	8,915	12	10	9,220	20	"
Brook's Creek	Gundaroo	James Kershaw	120	2	5	125	Inspector.
"	"	Chas. Masters, junr.	343	6	14	15	2	Police.
"	"	John Noakes	80	7	"
"	"	Michael Byrne	60	3	4	"
"	"	Peter Milyun	681	4	14	630	2	"
Brown's Flat	Bungendore	John Gallagher	2,500	7	17	1,576	5	Inspector.
"	"	W. D. Gallagher	240	2	Police.
Bywong	Gundaroo	Stephen O'Malley	360	3	Inspector.
"	"	P. J. B. Donnelly	14,430	30	70	10,330	9	"
"	"	Walter Brown	261	2	8	1	"
Canberra	Canberra	Robt. Moloney	510	6	20	2	"
"	"	Peter Shumack	1,000	9	20	320	5	Police.
"	"	John Cranigan	117	6	15	4	"
"	"	Timothy Ryan	200	1	11	2	"
"	"	Wm. Sullivan	200	12	50	800	15	"
"	"	P. A. Blundell	240	4	6	Inspector.
"	"	Richard Blundell	73	4	10	2	"
"	"	George Blundell	25	1	10	2	"
"	"	Joseph Shumack	202	9	10	5	1	"
"	"	Joseph Kaye	75	6	4	"
"	"	G. H. Rottenberry	81	6	6	4	"
"	"	Fred. Warwick	61	5	2	4	"
"	"	George Kinlyside	45	2	2	2	"
"	"	Thos. Kinlyside	80	3	1	"
"	"	Allan Cameron	31	4	"
"	"	J. W. Cook	33	5	5	2	"
Canberra Plain	"	John Cameron	120	2	4	"
"	"	W. & H. Ginn	441	10	2	"
"	"	Thomas Hope	300	4	10	40	"
"	"	Wm. Ginn	266	4	10	120	2	"
Cabin Creek	Collector	Thos. Lanham	120	5	15	3	"
Carwoola	Molonglo	F. W. Cole	2	"
"	"	Thos. Rutledge	16,000	4	60	14,866	14	"
Cattle Station	Bungendore	Wm. Edmonds	600	10	40	539	3	Inspector.
Camping Glen	Queanbeyan	W. W. Fergus	465	20	900	Police.
Charnwood	"	David Boon, senr.	147	6	8	3	"
Cotter Falls, Rosedale	"	W. W. Fergus	1,200	25	1,000	Inspector.
Cow Hollow	Ginninderra	Samuel Sampson	643	10	12	800	2	Police.
"	"	S. Southwell	1,200	8	12	950	Inspector.
Cowan	Queanbeyan	W. Cooper	300	1	1	250	"
Copperfield	"	John Swan	1,240	2	3	700	"
Colten River	"	Richard Wallace	120	4	12	40	Police.
Conder Flat	"	John Blundell	140	9	20	52	6	"
Congawarra	"	Daniel Donovan	340	2	"
"	"	Charles Butt	40	2	1	2	"
"	"	Thos. Southwell	50	6	1	1	"
Collamon	"	Alexander M'Donald	640	10	12	5	"
"	"	John M'Donald	560	3	"
"	"	Thomas Oldfield	640	50	60	100	4	"
"	"	Timothy Kelleher	640	2	"
Cohen Cohen	Bungendore	Gilbert M'Innes	50	1	"
"	"	James Caroy	160	1	"
"	"	Martin Campbell	270	3	1	"
"	"	William Cooper	350	1	1	250	"
"	"	John M'Innes	490	4	16	460	4	"
"	"	John Leahy	8,000	15	100	6,700	"
Creek Borough	"	Wm. Smith	637	7	14	2	"

APPENDIX 2—continued.

Name of Holding in alphabetical order.	Post Town of Holding.	Name of Occupier.	Acres.	No. of Horses.	No. of Cattle.	No. of Sheep.	No. of Pigs.	To whom returned.
Queanbeyan—continued.								
Creek Borough	Bungendore	Richard Walker	368	1	Police.
"	"	Samuel Taylor	882	8	120	"
"	"	John Walker	1,219	6	27	"
"	"	J. H. Smith	5	15	Inspector.
Currendooley	"	Patrick Osborne	28,000	50	100	21,450	6	Police.
Cuppacumbalong	Queanbeyan	Geo. Fane De Salis	90,000	100	600	22,000	Inspector.
Darkwood	"	Mary Southwell	40	3	7	3	Police.
"	"	Ellis Smith	640	12	10	260	3	"
Deep Creek	Bungendore	Francis E. Smith	400	10	5	250	Inspector.
"	"	Charles Smith	120	2	6	120	1	Police.
"	"	Denis Kelly	360	3	2	500	"
"	"	Wm. Winter	1,184	6	20	550	"
"	"	Francis Ross	1,300	4	6	1,197	"
Derndier	"	John Gillespie	8	20	Inspector.
Demending	Micalago	Henry Cotter	2,000	10	20	800	"
"	"	Garrett Cotter	3,500	40	300	800	"
"	"	James Cotter	2,800	20	40	800	"
Dirty Swamp	Queanbeyan	Thomas Harman	80	1	2	1	Police.
Dick's Creek	Gundaroo	Samuel Bloomfield	1	Inspector.
Donnelly's Creek	Sutton	James Cartwright	368	4	8	330	1	Police.
"	"	Joseph Sharp	80	1	"
Duck Flat	Boro	Timothy Carney	130	3	2	"
"	"	Patrick Carney	600	15	50	600	4	"
"	"	Patrick Reece	280	3	8	"
"	"	James Graham	1,150	10	25	970	2	Inspector.
Duntroon	Queanbeyan	F. Campbell	41,080	69	551	21,024	8	Police.
Elm Grove	Foxlow	George Hopkins	2	7	1	Inspector.
Emu Bank	Bungendore	Alexander Cameron	40	7	15	Police.
Emu Flat	"	James O'Hara	315	4	"
"	"	James Schofield	600	2	8	400	Inspector.
"	"	Saml. W. Schofield	834	2	8	400	1	Police.
Endora Point	Queanbeyan	Sampson Ranger	570	6	6	"
"	"	Albert Ranger	120	750	"
Englewood Forest	"	Nancy Temple	495	9	19	3	"
Everton	Gundaroo	Jacob Lees	400	18	65	83	"
Fairy Meadow	Foxlow	Fred. Harrison	300	2	4	100	"
Fairfield Creek	Molonglo	John Edmonds	40	12	16	2	"
Fairfield	Queanbeyan	George White	759	8	7	15	"
Fell Timber	Bungendore	James Sparrow	330	2	3	"
"	"	J. C. Gallagher	392	1	"
"	"	Michael Unwin	170	3	12	100	"
"	"	George Sparrow	1,017	3	8	700	4	"
"	"	Richard Hyles, junr.	1,020	6	50	1,000	12	"
"	"	John Gallagher, junr.	510	1	250	"
"	"	Thomas Byron	35	3	"
"	"	John Sparrow	80	7	7	1	"
Five-mile Flat	Gundaroo	John Franklin	80	1	7	"
Foxlow	Foxlow	Thomas Smith	120	3	4	11	"
"	"	Wm. Lawless	74	3	6	5	"
"	"	George Osborne	18,802	146	300	13,495	13	"
Forbes Creek	Bungendore	John Byron	100	6	9	616	"
"	"	Wm. Byron	400	2	600	"
"	"	Thomas Lewis	40	4	2	"
"	"	Robert Ahen	200	2	8	200	"
"	"	Nathan Wisby	243	6	1	300	"
"	"	Thomas Daniel	165	6	18	2	"
Freshford	Queanbeyan	Luke Tiernan	540	8	20	3	"
"	"	Esebio Towsey	640	6	4	"
Frankford	Collector	George Murray	5	Inspector.
"	Gundaroo	Mark Dyball	258	5	7	5	"
"	"	James Harding	546	6	3	280	"
Gibraltar Creek	Queanbeyan	Wm. Anderson	238	8	6	2	Police.
Gidleigh	Bungendore	W. F. Rutledge	24,000	10	620	21,831	18	Inspector.
Ginninderra	Ginninderra	E. M. Ward	520	4	3	380	Police.
"	"	John Butler	330	12	6	4	"
"	"	Elizabeth Cameron	260	4	5	200	"
"	"	George Harcourt	1,700	13	62	1,322	4	Inspector.
Glenlea	Queanbeyan	Wm. Hilder	340	8	14	450	8	Police.
Glengarry	"	Donald M'Donald	1,211	7	21	820	5	"
Glenwood	Ginninderra	James M'Carthy	5,000	27	16	4,000	Inspector.
Glebe	Queanbeyan	Charles Cameron	200	9	15	2	Police.
Googong	"	James M'Cawley	90	3	"
"	"	John & W. Brown	10,000	15	60	5,000	2	Inspector.
"	"	George E. Stevens	780	3	5	300	3	Police.
"	"	Wm. Feagan	3,700	7	14	2,900	Inspector.
"	"	John M'Cawley	400	2	15	300	1	"
Gold Creek	"	Edmund Rolfe	2,401½	15	37	1,640	16	Police.
Grove Farm	"	Patrick M'Donald	387	6	31	120	3	"
Grocer's Meadow	Molonglo	M. D. Donoghue	400	4	300	Inspector.
"	"	Stephen Griffiths	80	1	3	7	Police.
Grose Meadow	Foxlow	James M'Farland	300	3	3	250	Inspector.
Green Hills	Queanbeyan	Edmund Gaiser	130	3	1	4	Police.
"	"	Richard Moore	2,000	5	15	1,700	2	Inspector.
Greendale	Gundaroo	Peter Millyun	700	4	12	630	"
Greenmount	Queanbeyan	Peter Plummer	680	5	19	300	Police.
Gundaroo	Gundaroo	John Nonke	7	9	Inspector.
"	"	James Coles	1,100	15	55	1,000	1	"
"	"	Joseph Edgar	100	6	8	3	"

APPENDIX 2—continued.

Name of Holding in alphabetical order.	Post Town of Holding.	Name of Occupier.	Acreage.	No. of Horses.	No. of Cattle.	No. of Sheep.	No. of Pigs.	To whom returned.
Queanbeyan—continued.								
Gundaroo River.....	Gundaroo	George Elliott	160½	10	10	500	..	Police.
Gullagandra	Queanbeyan	Elizabeth Flannigan	140	9
Gungahline	Ginninderra	E. K. Grace	20,000	65	50	17,000	12	Inspector.
Gudgenbee	Gudgenbee	C. S. Greenfield	15,100	100	1,000	1,000
Guise's Camp	Queanbeyan	Richard Lowe	60	2	Police.
Guise's Flat	"	James Keefe	867	10	40	460	3	"
Halfway Creek	Bungendore	James Nash	128	2	100	"
"	"	Rowland H. Crowley	230	5	150	"
"	"	Thomas Doonan	60	1	5	3	Inspector.
"	"	John Crowley	40	1	12	Police.
Hamptonwood	"	Wm. White	6	9	6	Inspector.
Half-moon	Queanbeyan	James Oldfield	300	3	10	80	1	Police.
Hawthorn	"	Joseph Buckmaster	705	4	6	1,500	2	"
Heywood	Ginninderra	James Southwell	495	5	9	250	4	"
High Hill Flat	Foxlow	G. W. Daniels	1,100	2	2	900	Inspector.
Higgs Creek	Queanbeyan	Aaron Taylor	240	2	10	Police.
Hoskinstown	Hoskinstown	Thomas Griffiths	4	4	Inspector.
"	"	David Wall	1	8	"
"	"	Edward Wall	68	4	3	"
"	"	Edward Walsh	12	20	3	"
"	"	Wm. Cronan	180	9	7	Police.
Homebush	Queanbeyan	Wm. Mitchell	157	4	5	80	2	"
Horse Park	Ginninderra	John Gillespie	1,357	14	14	2,000	2	"
Inolonglo	Queanbeyan	C. A. Nayton	80	3	6	2	"
Jerrabomberra	"	John Bull	3,000	35	25	3,000	Inspector.
"	"	W. H. Palmer	4,200	40	40	700	30	Police.
"	"	Christy Moore	300	4	14	200	Inspector.
Jerribigery	Gundaroo	Thomas Flanagan	1,920	11	5	1,012	"
Jeir	Jeir	Alex. Rochford	640	5	14	2	Police.
Jingera	Queanbeyan	John Murphy	40	2	8	2	"
Jack's Creek	Gundaroo	David March	3	2	Inspector.
Kent Grove	Queanbeyan	John Noome	60	3	5	3	Police.
Kerwong	"	Wm. Duncan	320	1	"
Lake George	Bungendore	Mary Murphy	260	2	14	2	Inspector.
Langon	Queanbeyan	A. Cunningham	8,000	40	900	2	Police.
Little Plain	Molonglo	John Wark	320	3	4	250	1	Inspector.
"	"	H. C. Antill	80	5	30	16	51	"
Lob's Hole	Queanbeyan	John Blewitt	100	19	32	50	3	Police.
"	"	Hugh Conaly	640	1	8	"
"	"	Richard Curran	138	3	16	"
London Bridge	"	John M'Namarra, senr.	7,000	20	50	4,000	7	Inspector.
Lake Gully	Bungendore	Thos. J. Murphy	120	2	7	20	0	"
Long Gully	Queanbeyan	Wm. Ryan	1,200	4	6	600	3	Police.
"	"	James Smith	640	7	6	300	"
"	"	John Pike	440	6	5	190	6	"
Majura	Canberra	John M. M'Intosh	5,236	12	15	200	4	"
"	"	Michael Broadrick	140	3	10	2	"
"	"	Samuel Cameron	164	4	10	4	"
"	"	Alexr. M'Intosh	220	7	6	7	"
"	"	Wm. M'Intosh	180	2	"
"	"	James Allen	8	1	"
"	"	Thomas Harman	42	4	5	80	2	"
"	"	Joseph Cooper	40	3	2	1	"
"	"	John Harman	40	3	"
"	"	John M'Intosh	97	10	10	200	2	"
"	"	Henry Harman	80	3	"
"	"	Mary Dormody	1,136	4	3	1,000	1	"
"	"	James Darmody	600	2	10	600	3	Inspector.
"	"	Angus Cameron	500	6	20	450	2	"
M'Laughlin's Creek	Sutton	Sophia Quinn	80	7	"
"	"	Francis Dunn	160	9	3	70	Police.
"	"	John Southwell	6	6	Inspector.
"	"	Wm. A. Field	4	9	"
Merrigan Creek	Tarago	Patrick Sheedy	300	15	25	Police.
"	"	Lawrence Purcell	280	2	25	Inspector.
Michelago	Michelago	Bridget Linnane	516½	7	20	100	4	Police.
"	"	Thomas Shanahan	360½	10	25	"
"	"	James M'Tiernan	880	8	80	30	"
"	"	Michael Hayes	43	2	4	"
"	"	Samuel Jackson	310	20	8	"
"	"	Chong Wong	9	1	"
"	"	Michael J. Jackson	40	5	9	20	6	"
Mill Post	Bungendore	John Chinnery	40	2	30	30	"
"	"	John Harriott	160	3	19	"
"	"	John B. Burke	15	3,550	Inspector.
"	"	Thos. Hyles, senr.	960	5	9	700	"
Mitchell's Flat	"	Wm. Winter	700	7	16	550	"
Mimosa Glen	Gundaroo	Francis Dunn	9	3	"
Mount Pleasant	"	Jeremiah Leahy	4	20	"
Mount Gidleigh	Bungendore	John Edmunds	600	10	35	400	1	"
Mount Pleasant	"	Samuel Taylor	440	5	7	415	9	"
Mount Allan	Micalago	C. M'Ternan	450	5	7	8	Police.
"	"	Thos. M'Ternan	1,300	5	10	1,100	Inspector.
Mount Taylor	Queanbeyan	John M'Mahon	403	6	20	2	Police.
Mount Walker	Foxlow	B. Jermyan	300	6	13	"
Molonglo	Molonglo	James Davis	150	1	50	"
"	"	Thos. Dwyer	1,898	12	360	4,000	12	"
"	"	Wm. Watson	640	2	34	"

APPENDIX 2—continued.

Name of Holding in alphabetical order.	Post Town of Holding.	Name of Occupier.	Acreage.	No of Horses.	No. of Cattle.	No. of Sheep.	No. of Pigs.	To whom returned.
Queanbeyan—continued.								
Molonglo River	Molonglo	John Colverwell	1,353	6	3	1,050	...	Police.
Monaro	Queanbeyan	Denis Flannagan	640	3	6	"
Mullion	Yass	Samuel Ledger	372	20	40	4,000	1	"
"	"	Henry Clarke	80	2	9	"
"	"	Edward Davis	648	7	4	600	1	"
"	"	Thomas Leonard	411	2	...	400	...	"
"	"	C. F. Walker	908	12	32	2,400	1	"
Mugwell	Queanbeyan	J. Leahy	105	4	18	100	4	"
Mulligan's Flat	Ginninderra	James Tatham	90	7	6	"
"	"	Henry Gazard	100	2	10	...	2	"
"	"	Elizabeth Ryan	448	14	20	18	6	"
"	"	Mathew Walsh	418	3	30	"
Nauima Creek	Queanbeyan	Wm. M'Enroe	206	4	4	200	...	"
"	"	John W. Casey	40	6	3	"
Narabunda	"	J. M'Mahon	300	4	...	300	...	"
Naas Valley	"	Thomas Tong	300	6	24	...	15	"
Naas Forest	"	James Cotter	220	20	40	800	...	"
Naas Creek	"	Joseph Oldfield	40	2	3	"
Naas Flat	"	Wm. Grey	80	1	"
Nelanglo	Gundaroo	Robert Booth	400	4	17	100	1	Inspector.
"	"	George Elliott	2,610	17	30	1,700	20	"
"	"	John Elliott	280	7	3	200	...	"
Newington	Queanbeyan	Isabella Hines	40	4	3	Police.
"	"	Chas. Masters, senr.	8	2	2	...	1	"
"	"	Wm. Marshall	700	5	4	...	1	"
Newington Farm	"	Wm. Tully	80	7	9	8	4	"
New Line	Tarago	Brian Donnelly	141	2	12	1	2	"
"	"	Patrick O'Keefe	...	6	6	Inspector.
New Line Road	"	James Callaghan	200	5	20	Police.
Neill's Creek	Queanbeyan	Thomas Ahen	130	1	"
"	"	Sophia Lawless	140	2	9	50	2	"
Nine Elms	Ginninderra	R. M. Ward	...	4	12	380	...	Inspector.
Norongo	Molonglo	Richard Pierce	1,803	20	20	360	...	Police.
"	"	Thomas Roach	1,890	12	80	800	15	Inspector.
Oakey Creek	Ginninderra	Patrick Coulton	800	7	12	660	...	"
"	"	Alex. Boyd	...	7	10	"
One-tree Hill	Queanbeyan	Patrick Cavanah	700	15	12	300	11	Police.
"	"	Joseph Bolton	279	6	7	400	...	"
"	"	James Cavanah	290	4	3	"
Paddy's River	"	Michael Moloney	300	4	8	...	3	"
Pepper's Flat	Boro	Peter Graham	402	6	25	...	2	"
"	"	John Graham	640	1	...	400	...	"
Pipeclay	Gundaroo	Thomas Coleman	1,869	20	40	1,100	5	Inspector.
Point Farm	Molonglo	F. D. Cronan	1,000	12	16	759	10	"
Primrose Valley	Queanbeyan	John Edmonds	349½	3	9	486	...	Police.
"	"	H. C. Edmonds	60	1	...	60	...	"
"	"	John A. Edmonds	160	3	2	2	1	"
"	"	Richard Blinksell	164	2	10	350	...	"
Prospect Farm	"	William Boyd	261	12	25	...	1	"
Queanbeyan	"	Francis Plummer	220	8	6	"
Queanbeyan River	"	Wm. Peagan	2,600	5	15	2,300	2	"
Queanbeyan Flat	"	F. Schardt	716	8	40	2,800	...	"
Ravenswood Farm	Bungendore	Richard Temple	500	9	20	...	4	"
Red Hill	Queanbeyan	John Winter	760	6	3	...	3	"
"	"	Thos. J. March	150	1	4	"
Reedy Creek	"	John Cotter	170	6	8	"
"	"	Edward Savage	400	1	"
"	"	George Roffe	40	1	"
"	"	George Gifford	50	4	...	40	3	"
"	"	Pat. O'Rourke	80	5	"
River View, Booroomba	"	John Bell	330	3	"
"	"	Alex. M'Intyre	109	4	...	2	3	"
"	"	James Webber	90	8	50	...	3	"
Roseneath	"	Francis Ross	635	4	6	1,200	1	"
Rose Cottage	"	James Cooper	320	2	5	830	1	"
Rose Hill	"	Joseph Blewitt	160	9	10	...	2	"
Rosewood	"	Wm. Hatch	200	12	14	170	5	Inspector.
Rossi	Hoskinstown	John Finley	100	5	12	Police.
"	"	Wm. White	150	6	9	3	...	"
Rock Farm	Queanbeyan	Wm. Bladen	...	10	24	Inspector.
Rock View	"	Wm. Wallace	210	4	16	20	2	Police.
Rockfield	Molonglo	John Dunlop	1,374	8	42	850	5	Inspector.
Round Hill	Canberra	George Shumack	300	2	6	Police.
"	"	John Shumack	400	4	8	100	...	"
"	"	Robert Young	570	16	16	...	4	"
"	"	Wm. Moreton	120	4	3	"
"	"	Margaret Young	230	7	15	...	2	Inspector.
"	Queanbeyan	Roderick M'Donald	260	8	...	30	...	"
Rule Station	Hoskinstown	John Ashcroft	200	3	11	150	...	Police.
Sand Hills	Queanbeyan	Archibald Kennedy	280	5	4	"
Sawpit Creek	Gundaroo	Chas. Turton	40	4	11	"
Six-mile Flat	Queanbeyan	John Franklin	80	1	7	"
Springfield	Ginninderra	J. Holligan	80	12	11	"
"	Gundaroo	Wm. Guise	490	2	...	25	...	"
Spring Flat	"	Michael Casey	40	2	5	"
"	"	Thomas Casey	228½	8	9	Inspector.
"	"	Mark Casey	220	9	8	Police.
"	"	George Reid	3,000	25	50	1,850	2	Inspector.

APPENDIX 2—continued.

Name of Holding in alphabetical order.	Post Town of Holding.	Name of Occupier.	Acres.	No. of Horses.	No. of Cattle.	No. of Sheep.	No. of Pigs.	To whom returned.
Queanbeyan—continued.								
Spring Flat.....	Gundaroo.....	Betsy Flannagan.....	9	Inspector.
Spring Valley.....	Micalago.....	Wm. Kelly.....	1,100	5	30	950	2	"
Spring Vale.....	Gundaroo.....	George Noyes.....	250	8	6	Police.
".....	Canberra.....	Stephen M'Nerney.....	93	5	2	2	"
".....	".....	Samuel Shumack.....	663	18	17	120	2	Inspector.
".....	Hoskinstown.....	John Golding.....	80	5	19	30	Police.
Spring Creek.....	Bungendore.....	M. J. Davey.....	120	6	9	100	"
Spring Bank.....	Queanbeyan.....	John Scott.....	200	8	9	3	"
Springs.....	Molonglo.....	R. Blinksell.....	320	2	8	360	"
Splitting Gully.....	Queanbeyan.....	A. H. Tyrie.....	90	3	"
Sugarloaf.....	Gundaroo.....	Thomas Casey.....	225	8	9	"
".....	".....	Samuel Watts.....	350	1	"
Stony Creek.....	Queanbeyan.....	J. S. Taylor.....	320	1	10	1	"
".....	".....	Richard Swan.....	800	4	7	695	3	"
Summer Hill.....	".....	Mary O'Hara.....	545	4	21	360	4	"
Sutton.....	Sutton.....	Thomas Darmody.....	266	4	10	3	Inspector.
".....	".....	Wm. Marshall.....	40	4	7	Police.
".....	".....	Isabella Hines.....	2	3	Inspector.
".....	".....	Francis Williams.....	40	14	16	3	"
".....	".....	Frederick Butt.....	80	1	3	"
".....	".....	S. Bingley.....	2	950	1	"
".....	".....	Wm. A. Field.....	140	4	9	10	Police.
".....	".....	James Williams.....	6	2	2	"
Sutton Place.....	Queanbeyan.....	Robert Allan.....	620	2	3	"
Taralla.....	Bungendore.....	C. A. Powell.....	7,000	30	600	2,600	"
Taylor's Creek.....	Queanbeyan.....	John Simpson.....	296	2	19	95	5	"
Tea Gardens.....	Ginninderra.....	Thomas Gribble.....	500	18	11	5	"
".....	".....	Edward Ryan.....	600	12	25	200	5	"
".....	".....	John Ryan.....	12	25	200	"
The Batter.....	Queanbeyan.....	John Blundell.....	140	12	18	56	6	"
The Grant.....	".....	Thomas Preece.....	200	3	6	"
The Willows.....	".....	Patrick Kelly, senr.....	561	25	50	1,570	"
Tidbinbilly.....	Tharway.....	John Sheedy.....	700	5	10	600	"
".....	".....	Julia Sheedy.....	640	40	"
Tindary Vale.....	Queanbeyan.....	Mrs. John Elworthy.....	60	7	20	3	"
".....	".....	Samuel Baldwin.....	100	7	1	"
".....	".....	James Leach.....	125	2	"
Tillygreg.....	Gundaroo.....	Alexr. Dyce.....	640	13	15	2,000	3	"
Tolldale.....	Canberra.....	R. Shumack.....	200	4	6	120	4	"
Tuggernong.....	Queanbeyan.....	A. J. Cunningham.....	11,511	30	200	25,000	2	"
".....	".....	Michael Gallagher.....	200	2	19	2	"
".....	".....	John Brennan.....	920	5	20	600	"
".....	".....	David Sullivan.....	480	3	15	1	2	"
".....	".....	Mary Pike.....	108	5	20	25	"
Tullagandra.....	Gundaroo.....	Wm. Blewitt.....	980	15	10	1,250	5	"
Tuggernong.....	Queanbeyan.....	David Grady.....	80	4	12	"
Umbra.....	".....	Patrick Kanney.....	800	5	700	"
Upper Gundaroo.....	Upper Gundaroo.....	Robert Charters.....	128	10	28	1	"
".....	".....	Chas. Goslet, senr.....	40	2	3	6	"
".....	".....	Joseph Edgar.....	100	3	8	3	"
".....	".....	Wm. M'Alister.....	260	5	1	150	"
Urila.....	Molonglo.....	Thos. Dwyer.....	6,000	12	40	4,213	Inspector.
".....	".....	Patrick M'Fernan.....	140	4	2	Police.
".....	".....	Wm. J. Naylor.....	1,050	2	900	Inspector.
".....	".....	Elizabeth Naylor.....	1,500	4	12	1,200	4	Police.
Uriarra.....	Uriarra.....	J. & W. Webb.....	10,000	18	80	6,645	Inspector.
".....	".....	Henry Phillips.....	100	4	5	Police.
".....	".....	John M'Donald.....	2,210	35	60	5,963	20	"
Warm Corner.....	Queanbeyan.....	Andrew Crawford.....	120	4	3	50	Inspector.
Waniassa.....	".....	James Moran.....	250	9	14	3	Police.
".....	".....	Mary Moran.....	40	5	2	100	"
".....	".....	Michael Gallagher.....	200	1	11	2	"
Waterholes.....	".....	Kenneth Cameron.....	176	5	2,800	"
".....	".....	Henry Smith.....	40	2	"
Waterhole Creek.....	".....	Michael Cummins, senr.....	820	4	6	1,000	9	"
Wattle Flat.....	Bungendore.....	R. Hyles, junr.....	7	35	1,000	13	Inspector.
Wattle Grove.....	".....	Hugh Read.....	2,000	30	80	1,800	5	Police.
Wattle Park.....	".....	Donald Murty.....	340	4	3	220	"
".....	".....	Samson Southwell.....	562	12	20	460	3	"
Wallaroo.....	Ginninderra.....	Patrick Coulton.....	640	7	7	500	2	"
".....	".....	Alexander Boyd.....	571	7	8	250	"
".....	".....	David Rule.....	440	3	3	100	2	"
".....	".....	James Wade.....	640	1	"
".....	".....	J. J. Beines.....	60	1	14	"
".....	".....	Francis Coulton.....	40	3	1	"
".....	".....	Jacob Blundell.....	140	2	2	3	"
".....	".....	John Coulton.....	170	2	4	"
".....	".....	R. C. Cooper.....	17,800	20	900	10,000	"
".....	".....	Ellis Smith.....	400	12	10	300	"
".....	".....	R. Southwell.....	400	12	8	180	3	"
".....	".....	James M'Intosh.....	380	5	4	300	"
".....	".....	Lachlan M'Pherson.....	250	5	6	200	Inspector.
Wetangra.....	Queanbeyan.....	Phebe A. Blundell.....	274	4	7	Police.
".....	".....	Matthew Smith.....	175	5	6	"
".....	".....	Phillip Williams.....	310	6	2	"
".....	".....	John Noble.....	37	2	2	"
".....	".....	David Boon.....	80	9	1	2	"
".....	".....	Ellis Smith.....	472	14	100	"

APPENDIX 2—continued.

Name of Holding in alphabetical order.	Post Town of Holding.	Name of Occupier.	Acreage.	No. of Horses.	No. of Cattle.	No. of Sheep.	No. of Pigs.	To whom returned.
Queanbeyan—continued.								
Wetangra	Queanbeyan	R. P. Johnston	1,280	1,500	...	Police.
"	"	R. Kilby	161	8	3	3	3	"
Werrwa	"	H. S. Powell	5,337	19	52	4,864	2	"
Weston	"	Cornelius Grady	1,252	5	35	600	...	"
"	"	A. M'Mahon	140	1	90	...	"
"	"	Wm. Hardy	640	3	"
"	"	Ellen Fox	320	2	5	180	1	"
Well Station	"	Archibald M'Keahnie	2,500	20	30	1,780	4	"
White Forest	"	Wm. M'Ternan	500	4	20	800	8	"
Willisfield	"	Wm. Gruber	220	4	3	"
"	"	Christian Gruber	360	8	13	130	3	"
Williams' Creek	Gundaroo	H. V. Diamond	40	3	"
Williamsdale	Queanbeyan	Charles Bates	125	8	28	300	1	"
Willow Glen	Canberra	Robert Young	240	8	"
Willows	Micalago	Patrick Kelly	3,790	25	50	1,970	...	"
Wild Cattle Flat	Queanbeyan	A. C. Hayes	80	3	7	"
"	"	John Murphy	65	10	40	95	1	"
Wodin	"	Joseph J. Kaye	290	5	5	45	...	"
"	"	Richard Harris	160	2	9	3	"
"	"	Peter Smyth	40	3	7	2	"
"	"	J. M'Cord	100	5	16	"
"	"	James Ryan	80	4	5	1	"
"	"	James Smith	640	3	3	"
"	"	James Pike	530	5	8	500	2	"
"	"	John Dunn	580	4	3	"
Woodbury	Sutton	John Cartwright	5,896	14	18	3,000	3	"
"	"	Edward Gambell	80	6	5	"
"	"	Samuel Bingley	200	3	900	...	"
"	"	Thos. Bringley	240	6	300	...	"
"	"	William Gumbell	160	2	9	90	...	"
Woodburn	"	Samuel Southwell	640	5	2	140	3	"
Woodstock	Queanbeyan	George Webb	1,200	4	742	...	"
Wyanga	Bungendore	Edward Smith	8	...	Inspector.
Wyangan	"	J. Smith	7	14	"
Yarra Creek	Molonglo	Wm. Follett	432	3	2	800	...	Police.
Yaralumla	Queanbeyan	Isaac Blundell	140	8	7	2	"
"	"	John Coppin	200	7	6	300	4	"
"	"	F. Campbell	24,000	51	131	12,897	4	"
"	"	Edward Woods	350	8	18	50	9	"
"	"	Wm. M'Clafferty	14	1	"
"	"	Andrew M'Mahon	148	1	140	...	"
Yass River	Gundaroo	John Booth	80	5	620	...	"
"	"	Henry Lanham	3	Inspector.
York Dale	Foxlow	Elizabeth Harrison	400	7	40	330	3	"
			674,958½	4,280	14,598	418,478	1,182	

APPENDIX 2—continued.

Name of Holding in alphabetical order.	Post Town of Holding.	Name of Occupier	Acreage.	No. of Horses.	No. of Cattle.	No. of Sheep.	No. of Pigs.	To whom returned.
Singleton.								
Allandale	Doyle's Creek	Daniel Allen	103	10	13		2	Inspector.
Ashton	Ravensworth	John Janz	149	22	13		6	"
Archdale	Goorangoola	H. Archinal	524	6	54		6	"
Ashton	Camberwell	John Drake	80	1	4		9	"
Ashfield	Muswellbrook	Miss E. Browne	100	5		100	1	"
Apple-tree Flat	Doyle's Creek	Christian Neilson	282	7	12		18	"
Arrowfield	Jerry's Plains	Christian & Millar	7,500	19	516		7	"
Apple-tree Flat	"	James T. Frazer	120	25	16		3	"
Archerfield	Singleton	Mrs. G. P. Bowman	6,000	75	435	1,330	7	"
Arthurville	St. Clair	G. Crittendon	280	5	25		2	"
Ashfield	Boggy Flat	George Gardner	360	10	11		16	"
Apple-tree Flat	Jerry's Plains	J. W. Baxter	100	3			2	"
	Ravensworth	Thomas Hassall	1,790	35	150	280	13	"
Abbey Green & St. Clair	Singleton	George Loder	25,460	200	2,850	1,804	25	"
Annville	Denman	Alex. Munro	25	4	10		11	"
Ascot	Muswellbrook	James M'Mahon		6			20	"
Alindale	Denman	M. Doyle	1,000	15	115		6	"
Benledi	Singleton	Matthew Waddell	1,420	9	95		2	"
Belford	Belford	Wm. Dryes, senr.	95	4	5			"
Baroona	Singleton	A. A. Dangar	1,731	67	150		4	"
Benvenue	Westbrook	Margaret Waddell	3,000	20	330		2	"
Belford	Belford	Arthur Lambert	106	12	12		15	"
Bellingsley	Singleton	Mrs. J. R. Dight	34	4	4	20		"
Boxfield	Kayuga	William Hill	80	4	11		2	"
Birnam Wood	Warkworth	Edward Alford	1,100	18	42		41	"
Branxton	Branxton	William Cusick	58	2	8			"
Belford	Belford	J. Ritchardson	15	2	1		2	"
Bridemaid Flat	Denman	G. Critchley	40	3	2			"
Brown's Retreat	Jerry's Plains	John J. Brown	110	3	19		2	"
Belford	Belford	William Parker	75	1	9		7	"
Butter Stream	Singleton	John Keenaham	719½	10	12	300	5	"
Broke	Broke	W. Edwards					2	"
	"	John Pittman	60	8				"
Bellevue	Singleton	E. J. Alcorn	1,500	10	25	450	15	"
Bloomfield	Hall's Creek	Joseph Ham	120	5	4			"
	Denman	James Ham	280	25	20	10	20	"
Broke	Broke	David M'Gregor	47	4	5		3	"
	"	James Pittman	140	4	6		2	"
Belford	Belford	W. Carroll	497	4	7		1	"
Boggy Flat	Singleton	David Beattie	900	7	70			"
Balmoral	Muswellbrook	William Bowman	10,100	118	800	2,568	13	"
Brinkburn	Eldershe	P. O'Brien	140	4	15			"
Bengalla	Muswellbrook	John H. Keys	18,000	32	1,010	3,280	10	"
Bush Inn Paddock	Jerry's Plains	William Gee	50	14	16		16	"
Belford	Belford	J. Stoltenberg	75	1	4			"
	"	Henry M'Crohon	30	2	7		4	"
Bridgman	Bridgman	H. J. Sattler	253	3	6		13	"
Bluen Valley	Muswellbrook	Sydney Thornton	160	13	5		7	"
Boobond	"	W. Weekes	30	4	9		1	"
Boggy Flat	Singleton	T. M'Donald	266	12	6			"
Broke	Broke	William Thorne	5	4	6		1	"
Belford	Belford	J. J. Hunt			6			"
Burrngrove	Glennie's Creek	C. B. Hill	196	5	22		20	"
Bulga	Bulga	G. B. Cook	120	1	4			"
Broke	Broke	G. J. Carter	21	6	15		6	"
Belford	Belford	W. Burgess	200	7	13		3	"
Bulga	Bulga	James Buttler	260	2	12	1	18	"
Brisbane Grove	Glennie's Creek	T. Threadgate	80	5			4	"
Big Flat	Wybong	John Boorer	2,000	17	80			"
Bridgman	Bridgman	G. L. Lethbridge	7,318	73	397	2,983	12	"
Broke Villa	Broke	Joseph Clarke	173	22	24		7	"
Belford	Belford	T. Doherty	47	4	8		1	"
Box Farm	Ravensworth	W. Wolfgang	270	14	18		8	"
Bureon	Denman	H. A. Stent	990	30	100			"
Belford	Belford	J. G. Knodler	350	6	15		5	"
Belmount	Denman	William Kirk	120	11	50			"
Belford	Belford	John Moore	50	5	5		3	"
Bollibon	Muswellbrook	H. F. Nowland	600	4	21	450		"
Broke	Broke	T. Moroney	60	10	10			"
Brown's Run	Jerry's Plains	Edward Hornery	3	13	2			"
Balmoral	Muswellbrook	James Triggs	80	1	17			"
Bridgman	Bridgman	F. Higgins	180	3			1	"
Birnam Wood	Warkworth	E. J. Alford		5				"
Bine	Bridgman	John Welsh	320	3	9		3	"
Belmont and Bondi	Muswellbrook	M. Campbell	1,444	22	430			"
Boggy Flat	Boggy Flat	Wm. Thrift	500	5	20		5	"
Belle Isle	Glennie's Creek	James M'Manus	490	10	17	200	3	"
Beggary Creek	Muswellbrook	Ellen Meehan	212	2	18		4	"
Ball's Retreat	Jerry's Plains	Charlotte Ball		2	2			"
Baerami & Richmond Grove	Denman	Thos. Hungerford	21,000	96	2,377	90	12	"
Bulga	Bulga	W. G. M'Alpin	1,500	30	40	520	30	"
Branch Creek	Glendon Brook	John Kiely		20	1		2	"
Brightmead	Denman	Charles Russell	100	8	16		3	"
Belford Estate	Branxton	R. G. Yeomans	1,200	56	219	91	2	"
Bulga	Bulga	W. Partridge	80	4	1		2	"
Clydesdale	Singleton	Thos. A. Johnston	600	7	8	479		"
Corman	Belford	W. J. Hawthorn	300	5	15		12	"

APPENDIX 2—continued.

Name of Holding in alphabetical order.	Post Town of Holding.	Name of Occupier.	Acreage	No. of Horses.	No. of Cattle.	No. of Sheep.	No. of Pigs.	To whom returned.
Singleton—continued.								
Clifford	Singleton	S. B. Dight	550	7	43	95	20	Inspector.
Chirnside Valley	Kyuga	Robert Gall	507	13	16	6	"
Camberwell Common	Camberwell	Robert Baldock	24	3	4	4	"
Charlton	Broke	A. J. Coberoff	3,000	96	100	300	20	"
Camberwell Common	Camberwell	Henry Baldock	3	3	5	1	"
Charlton	Broke	Mary Coberoff	10	6	50	"
Camberwell Common	Camberwell	Mrs. F. Mercer	1	2	"
Combo	"	Mrs. Thos. Baldock	3	4	5	"
Combo	Singleton	Ambrose E. Thuddock	3	3	2	"
Cheshunt Park	Warkworth	Henry Rourke	2,108	47	347	400	7	"
Clear Hill	Vere	Edward M'Manus	164	12	20	"
Camberwell	Camberwell	Edward Longford	10	3	"
Campbell's Creek	Goorangoola	John A. Bower	700	12	80	10	"
Carrington Park	Jerry's Plains	Edward Parnell	6,000	86	430	500	"
Coal Creek	Muswellbrook	Wm. Soles	8	12	"
Charlton	Broke	Arthur C. Coberoff	50	10	20	6	"
Cottage Ponds	Jerry's Plains	Power Bros.	1,550	20	400	20	"
Campbell's Creek	Goorangoola	Fredk. Asimus	45	3	24	5	"
Coundi	Branxton	G. Lambert	45	5	4	"
Cooper's Fat	Westbrook	Edward Moore	150	4	27	2	"
Carrington	Jerry's Plains	William Wild	200	6	10	10	"
Castle Vale	Doyle's Creek	J. J. Castledine	405	10	16	3	"
Cooper's Flat	Glendon Brook	R. M. Wood	549	5	60	22	"
Combo	Singleton	John Smith	28	12	4	25	"
Cooper's Flat	Westbrook	John Moore	368	6	35	2	"
Camberwell	Camberwell	John Puxty, junr.	9	4	5	1	"
Cross Creek	Bridgman	Joseph Adams	182	4	7	3	"
Cherry-tree Farm	Goorangoola	David Bron	440	4	30	4	"
Coundi	Belford	Michael Hogan	3	8	15	"
Carrow Brook	St. Clair	Samuel Smith	40	1	8	"
Clauricarde	Muswellbrook	Fredk. Nowland	1,140	20	4	"
Carrow Brook	St. Clair	John Smith	1,200	10	80	30	"
Campbell's Creek	Goorangoola	Jacob Ritter	240	5	16	37	"
	"	Nicholas Ritter	80	5	6	6	"
Clairfield	Bridgman	James Downes	352	5	13	15	1	"
Cross Creek	Falbrook	James Noble	600	7	40	5	"
Chain of Ponds	Dulwich	Thomas Jackson	2,400	6	80	"
Combo	Singleton	J. H. Inerney	38	6	4	6	"
Cross Creek	Goorangoola	George Andrews	75	3	11	3	"
Carrington	Jerry's Plains	Aaron Ayres	14	24	35	"
Cottage Grove	Doyle's Creek	Thomas O'Hara	40	7	14	"
Clarefield	Glennie's Creek	W. Parmeter	40	3	2	8	"
Comilaroi & Tremaine	Jerry's Plains	Richard Alcorn	1,700	15	376	"
Carrow Brook	St. Clair	Estate of late T. Wilkison	400	4	50	3	"
Combo Farm	Singleton	Henry Gurrett	13	5	1	"
Chidale	Whittingham	D. F. Faulkner	454	12	30	114	1	"
Common	Muswellbrook	C. Clendinning	7	"
Carrow Brook	St. Clair	Henry Brooker	4	14	10	"
	"	D. Wilkison	100	5	13	7	"
Curod Farm	Denman	John Mills	208	10	41	4	"
Charlton	Broke	A. Coberoff	1,249	18	50	100	"
Coal Creek	Muswellbrook	David Figgins	400	6	15	250	5	"
Combo	Singleton	D. O'Neill	33	6	4	4	"
Corriuda	Belford	R. Millar	150	5	4	"
Combo	Singleton	C. Cogens	2	"
Common	"	J. F. Spence	4	"
Camberwell	Camberwell	A. G. Pearce	1	3	"
Clairfield	Singleton	J. A. Gunneen	220	6	18	10	6	"
Dockra	Vere	James W. Collins	3,800	4	5	2,300	"
Doyle's Creek	Doyle's Creek	John Killin	40	6	"
Dulcalmah	Whittingham	D. F. Mackay	9,300	97	230	7,850	8	"
Dartmouth	Muswellbrook	Cyrus E. Doyle	1,225	22	60	820	2	"
Darlington	Singleton	John Wilcher	15	1	2	1	"
Doctor's Hill	Warkworth	W. M. Long	50	6	4	4	"
Dorset Farm	Muswellbrook	Wm. S. Whicker	2,300	15	110	50	"
Dunolly	Singleton	James Jarvis	12	3	3	2	"
Doyle's Creek	Doyle's Creek	James Newton	14½	6	2	"
Dunolly	Singleton	Philip Junger	14	2	1	4	"
Dequiron's Ville	Warkworth	Jasper Squires	250	3	250	"
Dulwich	Glennie's Creek	G. V. Pearce	40	7	14	7	"
Dry Creek	Muswellbrook	Seth Bray	3,000	6	29	2,383	11	"
Denman	Denman	John Smith	7	8	6	3	"
Dairy Wood	Muswellbrook	Thos. Beer, sen.	640	25	35	3	"
Dargin Farm	Singleton	H. Maskey	50	2	7	22	"
Dunstant	Wollombi	Margaret Mason	350	6	12	11	"
Dunolly	Singleton	James Stubbings	219	5	10	5	"
Dulwich	Glennie's Creek	Thomas Clark	40	5	10	5	"
	"	J. R. Smart	4,500	65	180	5	"
Dequiron's Ville	Warkworth	Lucy Maria Rodgers	400	7	5	"
Dry Creek	Bridgman	David Cann	42	3	"
Dulwich	Camberwell	John Witcombe	60	10	"
Denman Common	Denman	G. E. Ogden	8	"
	"	Wm. Day	14	6	7	5	"
Darkey	Dunbar Creek	George Clendening	120	7	20	3	"
Denman	Denman	W. G. Marsh	1	7	"
Dunolly	Singleton	Thomas Thrift	155	4	12	3	"
Dry Creek	Denman	Wm. Dobby	124	7	10	3	1	"
Dulwich	Glennie's Creek	Daniel Edwards	15	2	4	2	"

APPENDIX 2—continued.

Name of Holding in alphabetical order.	Post Town of Holding.	Name of Occupier.	Acreage.	No. of Horses.	No. of Cattle.	No. of Sheep.	No. of Pigs.	To whom returned.
Singleton—continued.								
Denman	Denman	Benjamin I. Baxter		20	6			Inspector.
Dunolly	Singleton	Wm. Cleworth	68	10	2			"
Dight's Creek	Warkworth	John Paul	80	5	23		7	"
Denman	Denman	John Redman		7	1		2	"
Dairy Farm	Sedgefield	Philip Halze	251	6	25		2	"
Darlington	Singleton	Michael Lester	25	14			1	"
Dunolly	"	Samuel Thrift	4	4	4		1	"
"	"	Joshua Brooker	270	5	26		4	"
Doyle's Creek	Doyle's Creek	Wm. Eveleigh		2			9	"
Dunolly	Singleton	John Edmonds	46	2	5		1	"
Darkey	Howe's Valley	John Taggart	220	10	140		3	"
Denman Common	Denman	Eliza Kibble	40	3	25		2	"
Darlington	Singleton	Peter Gett	640	6	35		2	"
Denman	Denman	John Barclay	5	1				"
Dural	Bulga	Eather & M'Alpin	230	3	194		25	"
Denman	Denman	Thomas Elliot		6	4			"
Darkey	Muswellbrook	James M'Elroy	80	2	6			"
Elderslie	Elderslie	George Ernst	152	4	10		1	"
Elderslie	"	D. Thrift	50	4	3		2	"
Eden Vale	Warkworth	Henry Taylor	160	1				"
Elderslie	Elderslie	Daniel Skinner	240	6	20		1	"
East Bowman's Creek	Goorangoola	Wm. Marshall	1,100	7	150			"
Emerald Hill	Muswellbrook	Wm. Fuz	7½	1				"
Erinvale	Denman	John Magle	7	7	3		3	"
East Glendon	Braunton	Thomas Drinan	11,000	12	1,000			"
Erins Isle	Muswellbrook	Sarah T. M'Cullay	26	3	3		2	"
Elderslie	Elderslie	Robert Moore	120	4	20		4	"
"	"	John Moore	112	3	3		2	"
Ellerslie and Wybong	Jerry's Plains	John Brown	1,413	10	200	18		"
"	"	Brown Bros.		30	160			"
Emu Creek	Ravensworth	Samuel Pearce	148	6	11		11	"
Eagles Farm	Vere	G. Moore, junr.	520	6	32		11	"
Eastwinch Farm	Bridgman	Henry Eagle	620	6	60	5	7	"
Edinglami	Muswellbrook	James C. White	16,000	100	1,600	1,840	100	"
"	"	Wm. Wood		11	5			"
Fairfield	Singleton	J. W. W. Campbell	120	14	16		1	"
Fishwhole Creek	Goorangoola	Charles Marshall	900	10	170		4	"
Fairview	Gungal	Joseph Nebaura		8	12			"
Fordwich	Broke	Wm. Smith		1			1	"
Falbrook	Glennic's Creek	John Tucker	50	4	12		4	"
Finen Donald	Vere	L. M'Donald	670½	12	44	117	11	"
Ferndale	Denman	Thos. A. Hewitt	1,390	30	280	85	9	"
Ferrin Dale	Glendon Brook	James Hayes	190	8	17		3	"
First Creek	Sedgefield	R. O. Peisley	150	10	14	30	20	"
Fordwick	Broke	R. T. Blaxland	10,000	121	600	2,320	5	"
Fhrook	St. Clair	John Wilkinson	1,600	10	200			"
Glencairn	Warkworth	A. M. Munro	1,700	5	36	40		"
Glendhu	Denman	J. Buchanan	40	6	13		3	"
Gellow Rock	Goorangoola	S. Marshall	901	7	150		11	"
Gowrie	Singleton	J. S. White	800	5	2			"
Garrale	Bulga	Ashton Clarke	240	3	40		18	"
Green Field	Boggy Flat	John Thorley	140	8	16	3		"
Goorangoola	Goorangoola	P. S. Sattler	744	10	43		2	"
Glendon Brook	Glendon Brook	Adam Jaeger	100	3	10		6	"
Glen Albert	Warkworth	T. M'Knight	340	2	7	150	15	"
Gum Flat	Jerry's Plains	Thos. Chalker	6	3	6			"
Goorangoola	Goorangoola	Conrad Moss	550	10	100		10	"
"	"	Conrad Moss, junr.	180		15			"
Giant's Creek	Denman	John Hornery	600	10	40		2	"
Graceville	Jerry's Plains	George Gracc	13	4	8		2	"
Grass Tree	Muswellbrook	Martin Zerk, junr.	280	1	28			"
"	"	Henry Zerk	260	1	5			"
"	"	Martin Zerk	170	1	13			"
"	"	John Zerk	241	1	23			"
Glendon Brook	Glendon Brook	S. M'Gowan	100	6	15		6	"
Greenwood	Singleton	Henry Mooney	40	2	7		6	"
Glenalbert	Denman	J. H. Saunders	622½	20	11	480	2	"
Goulburn River	"	Alex. Frazer	214	6	2			"
Ginyac	"	Wm. Peberdy	900	15	50	40		"
Glendon Brook	Glendon Brook	F. Burgman	560	9	10		27	"
Glen Hayland	Westbrook	A. H. Fitzroy	640	4	40		1	"
Greenwood	Singleton	James Moore	200	2				"
Glendon Farm	Scot's Flat	E. Sheppard	240	4	22		5	"
Glendon Brook	Glendon Brook	John Gollan	380	2	50		5	"
Grass Tree	Muswellbrook	J. T. Gamble	40	4	4		8	"
Goorangoola	Goorangoola	Wm. Brooker	900	17	120		2	"
Glendon Brook	Glendon Brook	J. Dimmock	600	18	43		5	"
Giants Ck. and Hall's Ck.	Denman	H. Modinger	120	6	20		2	"
Glen Roy	Glendon Brook	John Campbell	1,000	9	50		40	"
Glendon Brook	"	John Boyce	2,000	14	120		15	"
"	"	John Irwin	300	12	30		14	"
Greenell	Goorangoola	Francis Balls	800	13	66	46	28	"
Giant's Creek	Denman	George Ham	410	6	70		4	"
Green Leek	Warkworth	Margaret Ramsay	376	4	51	218	21	"
Goorangoola	Goorangoola	W. Schmierer	500	6	70		6	"
Garden Park	Cambervell	William Smith	40	3			2	"
Gungal	Gungal	James Peberdy	3,822	42	396	2	2	"

APPENDIX 2—continued.

Name of Holding in alphabetical order.	Post Town of Holding.	Name of Occupier.	Acreage.	No. of Horses.	No. of Cattle.	No. of Sheep.	No. of Pigs.	To whom returned.
<i>Singleton—continued.</i>								
Goorangoola	Goorangoola	P. Nowlan	8	3	6		2	Inspector.
Goodland	Glennie's Creek	F. Larney	110	5	9		5	"
Greenfield	Vere	Isaac Snape	140	9	40		1	"
Glendon Brook	Glendon Brook	Henry Peters	380	9	70		2	"
Glennie's Creek	Glennie's Creek	F. Berand	100	4	14		5	"
Green Vale	Broke	B. Tierney	1,000	15	110		2	"
Gungal	Denman	M. Murphy	1	3	3			"
Glen Rosa	Muswellbrook	F. Rogers	120	4	3		1	"
Goorangoola	Goorangoola	C. W. Doyle	6,070	14	470	40	3	"
Glen Munro	Denman	W. Y. Cousins	1,977	16	96	80	2	"
Green Flat	Bulga	M'Donald Clarke	280	15	6		1	"
Glendon Brook	Glendon Brook	A. Hamilton	400	10	20		5	"
Grass Tree	Muswellbrook	E. Budden	137	9	17	1		"
Glencove		M. M'Donald	40	4	3			"
Great Lodge	Jerry Plains	Hobdon Bros.	2,860	70	100	838	16	"
Goorangoola	Goorangoola	Christian Miller	240	1	25		2	"
Glenrock	Singleton	Denis Grant	730	9	8			"
Glendon	Glendon	D. Shearer	400	15	50		5	"
Glenriding	Singleton	Mrs. E. S. Faucett	1,500	10	180	700	2	"
Glendon Brook	Glendon Brook	George Burgman	500	11	25		14	"
Grass Tree	Muswellbrook	J. Englebrecht	615	7	52		4	"
"	"	T. Englebrecht	227	2	4			"
Gowri	Singleton	John Dimes	700	15	40	60	30	"
Glendon Brook	Glendon Brook	James Thomas	486	4		300		"
Glen Patrick	Whittingham	P. Rowen	293	6	28	1	6	"
Goorangoola	Goorangoola	J. H. Doyle	6,170		314			"
Hall's Creek	Denman	A. M'Kenzie	130	7	4		8	"
Harvest Home	"	John Rose	40	10	6			"
Hill Side	Bulga	S. Partridge	180	4	15		4	"
Hartlands	Vere	T. L. Collins	320	2	5	193		"
Hanson's Flat	Warkworth	Mathew Kyle	200	6	2			"
Harrowby	"	Edward Ball	700	15	170		5	"
Haywood	"	Henry Watts	200	17		20		"
Hood Hale	Broke	John Welsh	2	1	2			"
Happy Valley	Bridgman	Sarah Andrews	213		20			"
Hannahton	Whittingham	John Hill	45	5	1		3	"
Hall's Creek	Denman	Alfred Ham	120	4	4		3	"
Holly Mount	Singleton	John Killen	38	4	1			"
Hambleton Hill	"	John Rowland		8	5		9	"
Horse & Jockey Inn	Jerry's Plains	M. Reddon	100	5	26		15	"
Honey Flat	Scot's Flat	Thos. Power		8	10			"
Happy Go Lucky		C. Wilkison	160	6	22		17	"
Happy Valley & Greenwood	Singleton	James Moore	416	4	55		3	"
Hazelmere	Denman	W. Ham	360	5	30		3	"
Hewick	Ravensworth	P. M'Donnell	40	8	15		10	"
Hollingood	Singleton	Ann Jolley	484	2	12		3	"
Hamilton Hill & Plassbett	"	W. Pearce	8,800	120	1,180	100	205	"
Harrowby	Broke	V. Heaton	80	6	4		12	"
Inglewood	Singleton	H. M'Fadden	750	20	60		15	"
"	Warkworth	F. Parmeter	246½	1	12	46	9	"
Inlet Farm	Bulga	J. & W. Hayes	180	15	12	40	18	"
Injolly	Bridgman	G. Goosby	50	2	3			"
Jerry's Plains	Jerry's Plains	John Howard	2	8	11			"
"	"	Jane Ham	6	2	10		2	"
"	"	Carl Krust	11	2	5		1	"
"	"	H. Whitten		5	4			"
"	"	John Moody	1	2			13	"
"	"	E. H. Smith	20	7			1	"
"	"	Elizabeth Ryan	5	6	3		7	"
Junction Farm	Kayuga	Joseph Wright	25	5	4		11	"
Jerry's Plains	Jerry's Plains	W. Newton	40	10	6		2	"
"	"	W. Tristram		4			1	"
Jerry's Plains Commons	"	Edwin Alcorn		20				"
Jerry's Plains	"	T. Brown	40	5	2		1	"
"	"	John Vigers	50	30	20		5	"
"	"	James Ball	5	10	6			"
"	"	Arthur Tudor		7				"
"	"	J. Medduk		1				"
Kayuga	Muswellbrook	C. Derine		6	6		3	"
Kelso	Singleton	W. Allen	50	10	14		12	"
Kayuga	Kayuga	D. Macintyre	3,544	44	221	113	2	"
"	"	George King	42	1				"
King's Gap	Denman	W. Maxwell	260	8	30			"
Kayuga	Muswellbrook	John Major	15	6	5			"
Kirkton	Branxton	Isaac Jacob	60	5	10		3	"
Kelso	Singleton	E. Gladwin	5	3	2		1	"
"	"	M. Maguire	27	2			2	"
"	"	Henry Gould	25	5	9			"
"	"	G. Barclay	35	2				"
Kayuga	Kayuga	John Lonergan	734½	9	54		2	"
Kirkton	Belford	G. Muxlow	59	8	11		4	"
"	Branxton	James Kelman	3,000	55	210	130	10	"
Kayuga	Kayuga	Elija Cox	52	5	5		4	"
Kirkton	Branxton	W. Vickers	70	10	20		10	"
Kidler's Creek	Denman	John Thompson	1,485	50	150		200	"
Kayuga	Kayuga	W. Page	40		6		1	"
"	"	W. Claydon	50	3	6		5	"
"	"	Charles Smith	45	3	4		1	"

APPENDIX 2—continued.

Name of Holding in alphabetical order.	Post Town of Holding.	Name of Occupier.	Acres.	No. of Horses.	No. of Cattle.	No. of Sheep.	No. of Pigs.	To whom returned.
Singleton—continued.								
Kayuga	Kayuga	James Bowles	40	4	5			Inspector.
"	"	Edward Casey	326	12	35		5	"
"	"	Charles Tucker	120	6	35		3	"
Kelso	Singleton	James Kirkwood	30	3				"
Killeyjudy	Glendon Brook	Isiah Hamilton	800	9	80		5	"
Kayuga	Kayuga	F. Abberton	150	5	10		8	"
"	"	J. Ducey	64	3	10		3	"
Kelso	Singleton	H. N. Kirkwood	100	7	6		6	"
"	"	H. Bailey	2,363	9	409	170	40	"
Lower Belford	Belford	A. Lambert	100	10	10		12	"
Liddle and Chain of Ponds	Ravensworth	Joseph Whittton	3,100	22	168	922	33	"
Little Glendon	Glendon Brook	John Maloney	320	3	20			"
Lockinavar	East Maitland	F. Sparke	2,000		120			"
Limestone Creek	Muswellbrook	Kenneth M'Leod	257	4	3			"
Lagoon & Glendon Brook	Singleton	H. F. Stacy	970	13	66			"
Limestone Creek	Muswellbrook	E. Budden	560	7	37	4		"
Lairmount	Singleton	R. Falkner	1,650	28	80		3	"
Limestone Creek	Muswellbrook	W. Budden	200			160	3	"
Laural Grove	"	D. W. Graham	774	12	122		4	"
Limestone Creek	"	Clendenning Bros.	3,142	22	140		1	"
Lukingar	Elderslie	J. Bendiech	70	6	15		6	"
Limestone Creek	Muswellbrook	R. Clendenning	340	3	12		3	"
"	"	Charles Budden	46	4	4		2	"
Long Point	Singleton	A. S. Wood	140	6	40	30	7	"
Limestone Creek	Muswellbrook	H. A. Atkins	81 ²	5	4		1	"
Leadstone and Chillott's Plains	Glennie's Creek	James Sutton	100	6	20		3	"
Long Gully	Glendon Brook	G. Roberts	500	9	40		16	"
Lower Belford	Belford	D. Slatery	280	3	24	6	2	"
Larest Vale	Westbrook	W. Frazer, junr.	2,000	10	200			"
Long Point	Singleton	S. Irwin	50	3			4	"
"	"	W. Williams	50	8	10		26	"
Lill Plain	Glennie's Creek	Charles Knight	520	15	15		2	"
Landgollan	Glendon Brook	Alex. Campbell	240	5	18		22	"
Lower Wyhong	Muswellbrook	M. Cody	80	2	5		2	"
Lynwood	Denman	Thomas Hewitt	150	20	120			"
Lincoln's Creek	Muswellbrook	Clendenning Bros.	3,142	22	140			"
Muscle Creek	"	James Mechan	50	3	4		1	"
Mountain View	Bulga	Edward Roser	40	5	6		8	"
Myall	Glendon Brook	T. H. Hogan	40	2			8	"
Martindale Creek	Denman	W. L. Medhurst	120	9	3		4	"
Merana Creek	Glendon Brook	G. Reoth		9	21		11	"
Martindale Creek	Denman	T. J. Wells	80	1	8		4	"
Muscle Creek	Muswellbrook	P. Harraran	195	5	15		2	"
Maraunie Creek	Glendon Brook	James Dunn	213	4	7		13	"
Montley Place	Broke	J. Lancaster	40	4	4		6	"
Mount Industry	Gungal	Alfred Cox	172	12	40		8	"
Mount Hope	Denman	M. A. Bradford	140	12	80		7	"
Mount Thorley	Boggy Flat	J. Thorley	100	11	7		1	"
Martindale Creek	Denman	W. Wells	120	3	20		4	"
Mount Olive	Bridgman	J. Andrews	613	7	43	71	7	"
Myrtle	Broke	J. W. Humphries	1,156	8	40		1	"
Martindale	Denman	Edward White	35,000	300	2,500	600	22	"
Mitchell's Flat	Elderslie	W. Facon	97	5	7		12	"
Moss Grove	Denman	Henry Oxford	50	11			4	"
Muswellbrook Common	Muswellbrook	A. Whiteman	209	4	15			"
Mount Hope	Kayuga	G. F. G. Hain	80	5	2		2	"
Mackerston	Boggy Flat	D. Thorley		3		130		"
Moss Grove	Denman	George Oxford		2	16			"
Mitchell's Flat	Sedgefield	George Adler	144	6	12		6	"
"	Elderslie	Henry Groves	40	4	6		4	"
Mount Fern	Gungal	Charles Stair	180	5	15		3	"
Martindale Creek	Denman	George Wells	90	2	10		3	"
Mitchell's Flat	Elderslie	M. Meyn	113	7	10		18	"
"	Mitchell's Flat	George Ernst	84	3	3		6	"
"	Elderslie	G. Bartan	60	5	3		5	"
"	"	John Paton	80	3	11		2	"
Muscle Creek	Muswellbrook	John O'Donnell	280	3	25			"
Merria	Bulga	J. A. Eather	840	19	65		20	"
Mitchell's Flat	Glendon Brook	E. Chapman	57	5	3		3	"
Mount Albert	Muswellbrook	W. A. Atkins	631	6	20	260	3	"
Mavaani	Glendon Brook	F. Meissner	500	12	36		7	"
Muscle Creek	Muswellbrook	W. Toseo	38	6	17		4	"
Mitchell's Flat	Mitchell's Flat	P. Watson	68	6	4		6	"
Muswellbrook	Muswellbrook	C. Skinner		1				"
May Fair	Glendon Brook	Christine Burgmann	680	8	38		8	"
Muscle Creek	Muswellbrook	H. M'Donald	100	4	6		2	"
Marrani	Glendon Brook	P. Becher	600	6	25		7	"
Mitchell's Flat	Sedgefield	W. Griffith	63	5	11		8	"
Marrubro	Gresford	C. Drunkwater	80	5	10		15	"
Matin's Vale and Giant's Creek	Muswellbrook	G. Ireland	1,428 ¹	15	190		9	"
Muswellbrook Common	"	Henry Cox	16	14	3			"
Mount Pleasant	Bulga	W. Holmes	123	2			12	"
Mossville	Denman	James Frazer	130	9	9		1	"
Mackiston	Boggy Flat	H. J. Gardner	170	6			1	"
"	"	G. W. Gardner	9	6	14		8	"
Martindale Creek	Denman	John J. Harris	90	1	8			"
Mount Hope	Boggy Flat	Thos. E. Brady	640	2	8		1	"
Muscle Creek	Muswellbrook	Edward M'Goldrick	308				5	"

APPENDIX 2—continued.

Name of Holding in alphabetical order.	Post Town of Holding.	Name of Occupier.	Acreage.	No. of Horses.	No. of Cattle.	No. of Sheep.	No. of Pigs.	To whom returned.
Singleton—continued.								
Muswellbrook	Muswellbrook	Wm. Berges	1	1				Inspector.
Mount Royal and Roaring Bull	Bridgman	Wm. Andrews	1,620	16	170	180	9	"
Muswellbrook Common	Muswellbrook	James Smith			2			"
Mount Pleasant	Warkworth	John M' Menamin	800	10	75		6	"
Muscle Creek	Muswellbrook	C. M'Goldrick	40	4	5		1	"
Mayfield	Denman	Edwin Horne		5	9		3	"
Mount Pleasant	Tea-tree	Wm. Brooker	1,380	5	25	100	15	"
"	Singleton	Alex. Munro	743	21	80			"
Muswellbrook	Muswellbrook	Cobb & Co.		18				"
"	Common	James Cafe		4	2			"
Minne Vale	"	E. Cowles	379	30	20	270	4	"
Muswellbrook Common	"	Alfred Draper		10	5		6	"
Mont Rose and Box Hill	Jerry's Plains	Robert Wm. Doyle	1,300	15	27	996	7	"
Mitchell's Flat	Mitchell's Flat	John Ernst		5	2		1	"
Marrona	Glendon Brook	Wm. Frank Calwell		2	14			"
Muswellbrook	Muswellbrook	James V. Foley		1				"
Meranna Station	Paterson	George Brooker, senr.	4,000	20	350		10	"
Maryville	Jerry's Plains	Richard John Marney		8	14		2	"
"	"	John Alford	4,000	23	37	2,300	4	"
Mount Albert	Dunbar Creek	James Budden	200	2	6			"
Mitchell's Flat	Sedgefield	Charles Fredk. Bek	160	3	6		5	"
Mandy Grove	Muswellbrook	Dennis Maloney	500	6	6			"
Maison de Dieu	Singleton	Arthur David Browne	3,772	80	287			"
Muswellbrook	Muswellbrook	John Cooper		5				"
Muscle Creek	"	Terance M'Goldrick	40	3	27			"
"	"	Thomas Jones	1,000	16	156		6	"
Martindale	Denman	John Thomas Medhurst		10	5			"
Muswellbrook Common	Muswellbrook	Patrick Curran		11				"
Myall Creek	Gresford	Joseph Owen	40	5	15		3	"
Muswellbrook	Muswellbrook	James Bates		11				"
Mitchell's Flat	Mitchell's Flat	Gregory Szarka	20	3	8			"
Muswellbrook	Muswellbrook	F. W. Thrum		2				"
Muscle Creek	"	Mrs. Stanely	1	5				"
Muswellbrook	"	John Dove		2				"
Mount Pleasant	Bridgman	Wm. Thomas	292	5	6	253	9	"
Megoa	Muswellbrook	John H. Cox	7,250	30	130	6,030	8	"
Newington	Singleton	Richard John Dawes	15	5	1		3	"
Nhi Creek	Glendon Brook	Edward Peters, senr.	380	9	70		2	"
New Park	Glennie's Creek	Thos. E. Noble	174	3	5		3	"
North Bridgeman	North Bridgeman	Robert R. Doyle	7,000	20	410			"
New Valley	Goorangoola	Thos. Ball	970	35	115		18	"
New Freugh & Coventry	Whittingham	H. Hauser	52	3	18		13	"
New Park	Muswellbrook	W. Mills	424½	5	32			"
Newington	Singleton	J. Broce	15	2	1		2	"
New Freugh	"	J. Burnage	90	2	43		13	"
Newport	Bulga	J. Clarke	500	8	11	200	30	"
Newington	Singleton	W. Needhare		2				"
"	"	R. Moase	98	7	7	40	9	"
Needsfield	"	W. J. Dangar	6,195	263	903	1,047		"
New Freugh	Whittingham	J. C. S. M'Dowell	6,066	23		2,300	5	"
Newington	Singleton	Mrs. E. Aiken	45	6	8		8	"
Oaklands	Ravensworth	R. Anderson		6	9		6	"
Olive Grove	Singleton	J. Grainger	200	5	7	50	8	"
Oakley	Broke	J. T. Arndell	2,000	28	161		4	"
Old Gap Farm	Bulga	John Hayes	200	6	18		5	"
Oakwood	Warkworth	F. P. Squires	167	6	27		3	"
Oak Vale	Howe's Valley	W. M'Taggart	402	10	60	80	1	"
Oak Park	Glennie's Creek	E. Drake	1,200	16	120		25	"
Oaklands	Ravensworth	Bank of Australasia	11,082	40	40	4,058		"
Owensfield	"	A. Dries	500	10	66	95	3	"
Oakville	Warkworth	T. Parmeter	135	1	10	80	19	"
Oak Vale	Bulga	T. Bates	270¾	8	16			"
Oakville	Jerry's Plains	George Redman	80	7	9			"
Oak Farm	Belford	John Allan		2	4		1	"
Oakinvil	Jerry's Plains	Wm. Redman	80	4	13		2	"
Oakenvila	Jerry's Plains	George Redman	80	3	5			"
Overton & Brogheda	Muswellbrook	George Blunt	6,220	75	112	2,711		"
Orange Wood	West Brook	Wm. Sargeant	250	6	20		15	"
Orange Grove	Goorangoola	Wm. Richards	400	6	60		3	"
Oak Range & Sunnyside	Jerry's Plains	Wm. Ellis	6,500	50	250	50	10	"
Olive Grove	Singleton	Wm. Grainger		3				"
Oakleigh	Jerry's Plains	John Geddes	30	9				"
Oakdale	Denman	Wm. H. Purvis	100	12	2		1	"
Oaklands	Ravensworth	Edward Sweeney		4	12			"
Pungle's Hill	Muswellbrook	Richard Campian	1,400	15	21	1,450	20	"
Peach Farm	Belford	Anna Golding	50	1	12		3	"
Pelerne	Singleton	Annie Howe		3	5		14	"
Pleasant View	Denman	Wm. Parker	300	5	12		3	"
Pleasant Valley	Goorangoola	Henry L. G. Halling	350	8	44		44	"
Plashett	Jerry's Plains	Frederick Stokes	1	5				"
Parnell's Creek	Ravensworth	Francis Singleine	175	4	14		20	"
Paddy's Flat	Doyle's Creek	James Foster	40	6	3		2	"
Patrick Vale	"	Danniel Murphy	197	6	12		2	"
Pine Dale	Wybong	Charles M'Taggart	660	12	10		1	"
Pyramid Farm	Muswellbrook	A. Clark	277	13	35	300	40	"
Parish of Wybong	Muswellbrook	T. Hogan	40	8	16		1	"
Pickering	Denman	F. S. Bell	6,580	25	320	550		"
Paddock	Singleton	Mrs. M. A. Kingston	27	1	7			"

APPENDIX 2—continued.

Name of Holding in alphabetical order.	Post Town of Holding.	Name of Occupier.	Acres.	No. of Horses.	No. of Cattle.	No. of Sheep.	No. of Pigs.	To whom returned.
Singleton—continued.								
Pine Mount	Gungal	J. J. Myers	80	2				Inspector.
Pearmount	Muswellbrook	Mrs. M. J. Maloney	40	4	3			"
Pelareen	Singleton	John Henston	25	4	2		5	"
Plashett	Jerry's Plains	John King	3				1	"
Piercefield	Muswellbrook	James Withycombe	7,800	8	905	44	2	"
Pike's Gully and Josephine Farm	Ravensthorpe	J. B. A. Burns & Co.	4,000	30	100	2,000	9	"
Posinus	Muswellbrook	M. Rasmussen		6	4			"
Poplar Grove	Singleton	F. Dorrington	9				2	"
Rose Vale	Denman	Thomas Oxford	250		8			"
Roughit	Scott's Flat	J. M'Nulty	10	3	12		2	"
Rockvale	Singleton	F. J. P. Hepworth	327	7	2			"
Ravensthorpe	Ravensthorpe	James Woods		4	3			"
Reedy Creek	Wybong	John Huggins	244	3	2			"
Rothbury	Branxton	E. V. C. Mayne	30,000	16	214	6,027		"
Ravensthorpe	Ravensthorpe	D. F. Mackay	47,032	310	2,567	22,000	100	"
Rose Point	Singleton	John Hobson	50	9	4		1	"
Rockville	Denman	John Ham	40	3	17		3	"
Rainbow Creek	Muswellbrook	T. Myers	116	5	10		2	"
Redbournbury	Singleton	J. K. Howe	2,780	15	98	339	19	"
Rosebrook	Muswellbrook	H. F. Doyle	2,500	28	140	1,677	15	"
Rockdale	Warkworth	W. Corrigan	280	9	40		6	"
Rock Castle	Scott's Flat	Wm. Power, senior	103	8	20			"
Redbournbury	Singleton	Martin M'Crowe	30	2	11			"
Rosefield	Muswellbrook	James Russell	520	15	65		5	"
Rockville	Denman	Alfred Henry Hilton	40	2	2			"
Rosemount	Goorangoola	George P. Collins	220	7	20		8	"
Reedy Creek	Westbrook	Stephen Stubbins	812	10	50		12	"
Rosebank	Warkworth	Angus M'Lean	246	1	11	190	8	"
Retreat	Wybong Creek	Wm. H. Cox	100	10	25			"
Reedy Creek	Glendon Brook	John Hassett	282	10	45		7	"
Rix's Creek	Singleton	Mrs. Price	400	12	88	33	6	"
Rock Station	St. Clair	Robert Russell	800	8	9		4	"
Rockval	Bridgman	Peter Andrews	100	2	10		3	"
Rosevale	Glennie's Creek	J. C. Beck	440	13	33	8	21	"
Rocky Hill	Jerry's Plains	Thos. M'Donald	300	12	39		10	"
Rix's Creek & Granvalaing.	Singleton	John Elhott		3	3		2	"
Rosemount	Denman	Carl Brecht	524	25	45		1	"
Redbournbury	Singleton	Robert Solman	232	9	40		1	"
Rothbury	Branxton	Wm. Laughlands		2	4		1	"
Redbournbury	Singleton	James Solman	792	4	3			"
Rosedale	Camberwell	A. and H. Nowland	2,600	24	50	1,800	42	"
Redbournbury	Singleton	Wm. Laverty	54	7	6		7	"
Reedy Creek	Westbrook	Donald Campbell	100	5	9		20	"
Redbank	Jerry's Plains	Henry Weale	2	6				"
"	Warkworth	Isaac Frith	120			44	4	"
"	"	Sarah Tudor	160	20	9			"
Ravensthorpe	Glennie's Creek	G. A. Hewitt	104	8	20			"
"	Ravensthorpe	W. Dennis	80	7	11			"
Reedy Creek	Westbrook	G. A. Singleton	80	4	3			"
Roseland	Bridgman	T. Kermodie	1,470	4	95		30	"
Roughit	Scott's Flat	W. J. Doyle	7	2	6		8	"
Rosedale	Denman	F. Beuschel	120	10	1		2	"
Rosetree Cottages	Elderslie	James Thrift	36	4	5		10	"
Rix Creek	Singleton	A. Wilson		10				"
Redbournbury	"	A. Houston	40	6	12		4	"
Sunnyside	Broke	W. Ellis		5				"
Scott's Flat	Scott's Flat	R. Cooper	43	6	4		20	"
Seacroft	Warkworth	A. Watts	910	5	42		2	"
Syre Hill	Singleton	A. Irwin	157	8	27		10	"
Singleton	"	E. B. Sawkins		8	3		2	"
Simerville	Broke	D. Lynch	800	15	50		20	"
Springfield	Vere	W. Thomas	80	10	20		4	"
Singleton	Singleton	P. M'Gaffin	2	2				"
Springwood	Warkworth	W. Watts	573	12	23	415	8	"
Spottiswood	Westbrook	J. Graham	750	10	41		2	"
"	"	J. J. Graham	1,803	6	163			"
Sandy Creek	Muswellbrook	W. G. Hodges	84	4	30		6	"
Stafford	Singleton	E. M. Dight	400	5	6		30	"
Singleton	"	C. Poppenhagan			9			"
St. Helier	Muswellbrook	E. H. Hall	8,799	15	20			"
Singleton	Singleton	H. York		5				"
Strachan	Jerry's Plains	Joseph Ellis	1,000	30	70		22	"
Sadler's Creek	Muswellbrook	John Black	5,000	33	320			"
Spring Farm	Kayuga	Mrs. M. A. Coomes	320	4	25		3	"
St. Clair	St. Clair	W. Strummy	238	8	50		5	"
"	"	F. Wilkison	20	5	3		7	"
Stannmore	Mount Thorley	T. Crossing	84	5				"
Scott's Flat	Scott's Flat	H. Knight	36	3	11		3	"
St. Heliers	Muswellbrook	D. O'Sullivan	80	2	10			"
Stony Creek	Bridgman	A. Atkinson	571	5	30	35	10	"
Sydenham	Glennie's Creek	John Noble, senr.	3,250	6	150	90	6	"
Scott's Flat	Scott's Flat	John Gardner	63	6	18		8	"
Spring Creek	Muswellbrook	J. Walters	620	7	11	503	19	"
Sedgefield	Sedgefield	R. Burns	117	6			3	"
Stony Point	Doyle's Creek	D. O'Hara	180	7				"
Sandy Creek	Muswellbrook	J. M'Kenzie	520	10	16		2	"
Selection	Denman	D. Keeps	160	20	20		4	"
Spring Gully	Doyle's Creek	Mrs. S. Bennett	620	15	13	344	1	"

APPENDIX 2—continued.

Name of Holding in alphabetical order.	Post Town of Holding.	Name of Occupier.	Acreage.	No. of Horses.	No. of Cattle.	No. of Sheep	No. of Pigs.	To whom returned
Singleton—continued.								
St. Hiliers	Kayuga	T. Cook	7,000	100	500	Inspector.
Scott's Flat	Scott's Flat	J. Kerner	53	6	13	...	12	"
Sandy Creek	Muswellbrook	P. Roughan	120	3	15	...	5	"
Scott's Flat	Scott's Flat	E. S. Alcorn	640	5	13	...	1	"
Spring Farm	Doyle's Creek	B. Hardy	160½	4	10	105	8	"
Sandy Creek	Muswellbrook	John Soles	1,023	15	9	900	18	"
Springgreen	Warkworth	T. Taylor	160	6	8	"
Scott's Flat	Scott's Flat	W. Fitzgerald	30	3	6	...	2	"
Sawyer's Point	Glendon Brook	W. Frazer	130	5	13	...	7	"
Scott's Flat	Scott's Flat	E. O'Toole	25	3	11	...	1	"
Stringybark Creek	Ravensworth	Henry Dries	265	4	11	240	2	"
Scott's Flat	Scott's Flat	F. M'Cosker	40	7	8	...	8	"
Sandy Creek	Muswellbrook	Mrs. Partridge	80	1	3	200	...	"
Summer Hill	"	D. Carey	4	12	...	4	"
Sandy Hollow	Denman	James Pascoe	1,280	6	14	"
Spring Creek	Muswellbrook	S. J. Dowell	310	6	15	...	3	"
Springfield	"	P. Dolahunty	150	4	19	...	1	"
Scott's Flat	Scott's Flat	W. Maloney	26½	6	8	...	8	"
Saddler's Creek	Muswellbrook	R. Noble	492	10	62	...	5	"
Springfield	Sedgefield	M. Allsop	120	6	10	...	1	"
St. Clair	St. Clair	W. Perkins	3	2	8	...	6	"
Scott's Flat	Scott's Flat	W. Hamilton	46	6	16	...	12	"
Spring Gully	Glennie's Creek	Alex. Thomas	260	8	22	...	12	"
Sedgefield	Sedgefield	A. Shubert	300	5	27	...	2	"
Sunny Dale	Glennie's Creek	K. Dlarmin	120	8	20	"
Singleton	Singleton	T. H. Kendall	2	"
Springwood	Bridgman	R. Hynds	800	2	50	...	9	"
Scott's Flat	Singleton	David Ryan	30	2	8	...	2	"
Sydenham	Glennie's Creek	J. J. Hilder	150	4	12	...	8	"
Springfield	Gungal	J. Daniel	1,903	15	100	1,028	8	"
Strowan	Jerry's Plains	James Bowman	5,000	48	295	"
Skellator	Muswellbrook	E. and A. Bowman	10,238½	121	877	"
Saddler's Creek	"	J. J. Lucas	500	24	39	"
Spring Creek	"	C. Robison	477	10	8	"
Stanford	Branxton	John Lonergan	208	10	50	...	15	"
Spring Creek	Muswellbrook	H. M'Caffery	20	4	"
Sandy Creek	"	A. S. Harrison	260	6	15	"
Sandy Hollow	Warkworth	A. Marshall	50	3	8	...	5	"
St. Clair	St. Clair	D. Meanwarning	2	2	...	2	"
Singleton	Singleton	T. Dochin	3	"
Springfield	Gungal	E. Gosper	120	2	"
Sandy Creek	Aberdeen	D. Howard	220	10	35	...	5	"
Scott's Flat	Scott's Flat	R. Heuston	50	6	14	...	6	"
Summer Hill	Vere	Thomas Curry	140	...	7	"
Stone Burn	Glendon Brook	Thomas Peek	940	6	20	250	2	"
Singleton	Singleton	George Porter	1	"
Spring Vale	Muswellbrook	L. Dennewald	40	10	30	"
St. Helier's	"	M. Campbell	1,200	11	407	...	12	"
Sedgefield	Scott's Flat	Thomas Allen	203	8	"
St. Ellen's	Doyle's Creek	C. O'Hara	734	3	5	"
Spark's Flat	Bridgman	James O'Bryan	180	12	70	...	25	"
Singleton	Singleton	John Wilson	2	1	"
Sandy Creek	Muswellbrook	S. Harrison	100	6	15	"
Spring Creek	"	W. Bates	560	9	...	300	...	"
Sandy Creek	Aberdeen	S. C. Budd	310	20	4	"
"	Muswellbrook	M. Carey	150	43	8	"
Singleton	Singleton	J. Nichols	3	4	2	...	4	"
Seven Oaks	Singleton	R. Dawes	9	20	10	...	3	"
Selection	Kayuga	H. Dell	213	6	8	"
Town Head	Singleton	W. Waddell	35	4	5	...	3	"
Thorn Hill	Gungal	H. J. Cox	160	5	20	"
Turnberry	Westbrook	W. Henry	320	3	12	...	1	"
Thand Farm	Glennie's Creek	J. F. Welland	80	10	7	...	9	"
Toone	Muswellbrook	M. Dolahunty	110	4	9	...	1	"
Tungourie	Branxton	George Thomas	2,000	6	160	9	...	"
Thorndale	Muswellbrook	Stephen Saunders	120	10	25	"
"	Denman	M. Murphy	600	3	22	...	13	"
Tambare Springs	Glennie's Creek	C. F. Noble	200	7	30	"
Thorndale	Denman	S. S. Thornton	1,785	12	70	"
Turnbull	Doyle's Creek	D. Barry	400	20	80	...	20	"
Tea-tree	Goorangoola	T. Brooker	700	4	13	"
Tea-tree Flat	Bridgman	R. Barber	564	4	60	...	8	"
Tea-tree	Goorangoola	John Brooker	100	6	6	...	8	"
The Parsonage	Denman	C. M. Mills	12	4	"
Thorndale	Kayuga	John Lynch	454	7	12	"
Tea-tree	Merrane Creek	Wm. Brooker	110	5	25	100	15	"
Vere	Whittingham	P. Smyth	240	5	10	...	2	"
"	Vere	J. Healey	288½	3	14	...	2	"
"	"	E. Pitt	315	8	15	152	...	"
Valley Farm	Sedgefield	T. Durgham	699½	9	30	...	8	"
Vere	Vere	P. Coffey	50	2	2	"
"	"	D. M'Dermott	260	3	13	"
"	"	P. Curry	99	1	7	"
Wattle Home	Glendonbrook	W. Radnige	266	2	1	...	1	"
Wambo	Warkworth	C. Durham	9,000	110	870	80	50	"
Warrena	Singleton	J. A. Glass	10	326	37	...	"
Whittingham	"	H. Cousins	1	"
Wood Park	Doyle's Creek	W. Killen	623	11	13	498	7	"

APPENDIX 2—continued.

Name of Holding in alphabetical order.	Post Town of Holding.	Name of Occupier.	Acruage.	No. of Horses.	No. of Cattle.	No. of Sheep.	No. of Pigs.	To whom returned.
<i>Singleton—continued.</i>								
Wilbrodale	Windsor & Bulga	B. Richards	5,000	47	338	100	50	Inspector.
Whittingham	Whittingham	R. Kennedy	16	2	4		2	"
Westbrook	Westbrook	H. Moore	540	7	27			"
Wattle Gully	Vere	Mrs. Bates	80	6	12		1	"
Westbrook	Westbrook	T. Martin	380	7	60		3	"
Woodleigh	Warkworth	T. Parmeter	480	2	4	145	6	"
Warkworth	"	Wm. Sylvester	32½	4			4	"
Westbrook	Sedgefield	R. Thompson	142	18	25			"
Warkworth	Warkworth	George Rose	14½	2	8			"
Wildwood	Westbrook	George Spinks	2,100	8	90	100	10	"
Westbrook	"	W. Frazer, sen.	2,860	9	230	3	3	"
Winter's Run	Jerry's Plains	H. Parker	320	8	100		3	"
Wybong	Muswellbrook	James Clark	200	14	24		3	"
"	"	E. C. Googe	40	5	7		2	"
"	"	J. J. Googe	170	5	5			"
"	"	John Googe	80	1	4		3	"
Webber's Creek	Gresford	J. Kelleher	70	5	30	30	4	"
Wybong Creek	Muswellbrook	E. Sweeney	180		20			"
"	"	Mary Leeming	40	4			1	"
Woodlands	Denman	H. C. White	8,000	94	716		5	"
Webber's Creek	Gresford	H. Faulkner	40	2	7			"
Wallingwood	Singleton	J. H. Jolly	144		3			"
Wybong Creek	Wybong Creek	J. M'Hugh	80	3	14		1	"
Webber's Creek	Glendon Brook	J. Elory	200	15	20		15	"
Warkworth	Warkworth	W. Tristram	20	4	2			"
"	"	T. Eather	8	5	2		5	"
Wattle Ponds	Singleton	T. E. Burton	164	5	2		4	"
Waterpark	Broke	J. Butler	806	6	14	87	5	"
Warkworth	Warkworth	J. T. Frazer	60	5	7		20	"
Woburn	Denman	A. M'Kenzie	2,740	20	20	1,000		"
Willow Flat	Glennie's Creek	S. Miller	60	14	20		10	"
Wybong	Muswellbrook	James Galvin	140	10	11			"
Woodvale	Glennie's Creek	M. Flick	443	4		12		"
Woodville	Branxton	T. Murpby	1,500	10	70			"
Whittingham	Whittingham	P. Doohan	11	2			1	"
Worandi Creek	Denman	H. Temkey	6	6			5	"
Woodville	Branxton	H. Gurr	200	6	17		18	"
Waterfall	Jerry's Plains	R. Allen	570	24	43		14	"
Wybong	Muswellbrook	J. Maloney	80	12	4			"
Woodville	Branxton	T. Long	180	7	30		10	"
Wybong	Muswellbrook	P. Quinn	150	10	6		7	"
"	"	J. M'Hugh, senr.	80	4	15		2	"
Whittingham	Whittingham	W. Hickey	157	5	16		2	"
Wombo	Jerry's Plains	John Walters	35	7	18		3	"
Wybong	Muswellbrook	M. Flanagan	620	16	35		4	"
Westbrook	Westbrook	E. Clarke	1,280	8	85			"
Wyle's Flat	Singleton	St. T. Loder	100	5	100		50	"
West Park	Vere	W. Weston	123	2	6		1	"
Wyle's Flat	Singleton	P. Juratowitch		1	7		10	"
Woodlands	Broke	George Watts	1,500	20	135	500	15	"
Wybong	Muswellbrook	J. Lellings	160	2	6		2	"
"	"	J. M'Hugh, senr.	40	3	7			"
Wyle's Flat	Singleton	G. T. Loder	2,000	8	131	757		"
Woodburn	Charlton & Kayuga	Charles Baxter	370	9	6		1	"
Yellow Gully	Broke	James Edwards	965	7	48	362	12	"
Yellow Rock	"	Charles Picton	2,500	35	70	156	4	"
Yarrioca	Denman	H. S. Rose	80	2				"
			691,837	8,678	49,668	106,595	4,552	

APPENDIX 2—continued.

Name of Holding in alphabetical order.	Post Town of Holding.	Name of Occupier	Acreeage.	No. of Horses.	No. of Cattle.	No. of Sheep.	No. of Pigs	To whom returned.
Sydney.								
Abergeldie	Canterbury	Edwin Chisholm	25½	4	4	6	Police.
Adderton	Parramatta	Neil Harper	94½	6	20	24	"
Airlie	St. Leonards	W. H. Tulloh	9	2	1	"
Albert Hotel	Blacktown	John Baker	7	3	2	2	"
Albion Cottage	Parramatta	Frederick Martin	4½	1	1	"
Alexandria	Alexandria	Mary Ann Sixsmith	2	1	"
"	"	Alfred Tuck	2	6	"
"	"	John Burling	2	5	"
"	"	Wm. Wilkison	2	5	"
"	"	Sabrett & Drayson	2	5	"
"	"	Josiah Gentle	2	9	"
"	"	John J. Newtown	1½	7	"
"	"	George Church	1	4	"
"	"	D. L. Drane	1	1	"
"	"	James Lawler	1	7	"
"	"	Samuel Smith	1	1	1	"
"	"	George S. Austin	1	5	"
"	"	Robert Coates	1	5	"
"	"	Loong Lee	1	1	15	"
"	"	James M' Caffrey	2	4	9	"
"	"	John James Gennis	2	5	"
"	"	Hoop Sing	2	1	"
"	"	Robert Tattersall	2	1	5	3	"
"	"	Sun Hoon	2	1	"
"	"	James Mandible	2	1	1	12	"
"	"	John Davis	2	1	5	"
"	"	James Navon	2	1	9	"
"	"	W. Drane	2½	2	2	"
"	"	John Wright	2½	2	"
"	"	Griggs & Chappell	2½	6	"
"	"	Russell Brothers	2½	4	"
"	"	Sam Who	3	1	"
"	"	Jeremiah Baker	3	1	"
"	"	Or Bong	3	1	"
"	"	H. Sang	3	1	"
"	"	Eggleton & Son	3	11	"
"	"	Thomas Green	3	6	2	"
"	"	Yon Sing	3½	1	"
"	"	Ah Chong	3	1	"
"	"	John Annabel	4	3	3	12	"
"	"	Kee Kung	3	1	"
"	"	Duck Sing	4	1	"
"	"	David Haslip	4	1	"
"	"	On Fook	4	1	"
"	"	Chong Guy	3	1	"
"	"	Wing Ung	4	1	"
"	"	Robert Wilson	3	3	6	"
"	"	Joseph Nettleton	3	2	8	"
"	"	Mow Loong	4	1	1	"
"	"	Mow Sing	4	5	"
"	"	William Bridge	4	1	1	13	"
"	"	Fong Fong	4	1	"
"	"	Andrew Bain	4	3	12	"
"	"	Qaong Loong	3	1	1	"
"	"	William Tattersall	3	1	5	2	"
"	"	Daniel Munro	3	11	1	"
"	"	James Wing	3	1	1	3	"
"	"	Hoop Tye	4	1	"
"	"	Yat Sing	4	1	"
"	"	James Holland	5	1	1	"
"	"	Sue Chong	5	1	"
"	"	Sam Chow	2	11	"
"	"	Maw Sang	5	1	1	"
"	"	Ah Hon	5	1	"
"	"	Ah Ming	5	1	"
"	"	Ah Choon	4	1	"
"	"	See War	4	1	1	"
"	"	Abel Marks	4	14	"
"	"	Ah Gow	5	1	"
"	"	Samuel Turner	5	3	1	"
"	"	Ah Sue	4	1	"
"	"	Laurence Hiles	5	2	"
"	"	Charles Hudson	5	7	1	"
"	"	Charles Gentle	5	9	"
"	"	G. Dill	5	8	"
"	"	Pig Lum	6	1	2	"
"	"	Yet Loon	6	1	2	"
"	"	Hermen Newmen	5	3	"
"	"	Eve Brothers	7	10	1	8	"
"	"	Dick Kum Tong	8	1	"
"	"	Joe Yoon	8	1	2	"
"	"	Henry Tasker	8	1	1	"
"	"	Mow Hung	8	2	2	"
"	"	Thos. Annabell	12	1	1	6	"
"	"	Edward Hiles	7	1	"
"	"	E. Vickery & Sons	7	66	"
"	"	H. Woodley	6½	11	"
"	"	J. Turner	7	15	"

APPENDIX 2—continued.

Name of Holding in alphabetical order.	Post Town of Holding.	Name of Occupier.	Acreage.	No. of Horses.	No. of Cattle.	No. of Sheep.	No. of Pigs.	To whom returned.
Sydney—continued.								
Alexandria	Alexandria	Walsh, Elliott, & Rennie	15	8	4			Police.
"	"	Joseph Allen	16	7	26		7	"
"	"	Dyason Brothers.	7	6				"
"	"	Tung Quong & Co.	7	1			1	"
"	"	William Harris	7	1			1	"
"	"	Michael Taylor	24	4	14			"
Annandale	Annandale	Wm. Pritchard	5	4	2			"
"	"	John Young	5	3	1			"
"	"	Fanny Johnston	117	20	80		7	"
Apple Flat	Parramatta	William Sontor	48	2	2		8	"
Appin Road	"	John Larkin	106	10	10			"
"	"	Kate Gately	121	2	7		1	"
"	"	M. Daly	130	7	15		4	"
Appin Lodge	"	J. & D. Carroll	640	18	35		4	"
Appin Road	"	A. M. Bray	150	1	20			"
Appin	Appin	Wm. Cooper	100	2	5			"
Appin Road	Campbelltown	Alex. Lennox	100	1	17		2	"
"	"	George Nicol	57	5	7			"
Appin	"	John Byrne	46		3		1	"
"	"	Mary Mulholland	45	3	15		1	"
Appin Road	"	Thomas Rixon	40	2	4			"
"	"	A. Rixon	30	2			2	"
"	"	Robert Graham	40	7				"
"	"	Samuel Cooper	30	4				"
Appin	"	Michael Loughlan	1½	3				"
Armagh Park	"	N. M'Innes	100	2	6		2	"
Arncliffe	Arncliffe	Eliza Lambert	30	1	1		1	"
"	"	George M'Lean	7	4	2	1		"
"	"	John Walker	7	2	2		1	"
"	"	Ye Mow	8	2				"
"	"	Edward Draper	9½	1				"
"	"	Mow Sing	10	1				"
"	"	John Curtis	6½	1				"
"	"	Michael Rogers	2½	4		220	101	"
"	"	Thomas Grundy	3	2	15			"
"	"	Thomas Fripp	2	1	3			"
"	"	Fred. Smith	2	7			1	"
"	"	Henry F. Tetham	2	3	2		50	"
"	"	Charles R. Clissold	2¼	1			40	"
"	"	Wm. W. Bucknell	18	4	5		3	"
"	"	Frederick Barden	14	1	1		2	"
"	"	Wm. G. Judd	14	4	1		1	"
"	"	Samuel A. Jones	13½	2	3	2	7	"
"	"	Chas. H. Richardson	12¼	8	2		3	"
"	"	James Yates	12	2				"
"	"	Alfred Hoskin	12	1				"
"	"	Margaret Richards	3½	1				"
"	"	Valentine Hermann	3½	1				"
"	"	J. G. Tavell	4	1				"
"	"	See Lung	4	1			1	"
"	"	Sun Man Loong	4	1				"
"	"	David Tuck	4	4	1		20	"
"	"	P. H. Smyth	4	1				"
"	"	Janet Vincent	4	1				"
"	"	Thomas Diaper	4	2			2	"
"	"	J. H. Ferrett	5	2	1		3	"
"	"	Christopher Bush	5	1				"
"	"	Wm. Stockton	6	2				"
"	"	Fredk. Anderson	5¾	2	1		3	"
"	"	Richard Boon	5½	2			6	"
"	"	David Hannan	5	1	1			"
"	"	Henry Nelson	5				100	"
"	"	Joseph Baker	3	2				"
"	"	Joseph Barden	1	1				"
"	"	Harriet R. Jacobs	3	1				"
"	"	Agnes Blackwell	1¾	1				"
"	"	Thomas R. Firth	1	2	1			"
"	"	Ah Lock	1	1				"
Arnold Grove, North Rocks	Parramatta	Robt. M'Kenzie	60	2	5		3	"
Ashfield	Ashfield	Samuel Dickenson	42	10	4			"
"	"	John Allum	1	1	1			"
"	"	Wm. J. Harris	1	1				"
"	"	John Mills	1	1				"
"	"	W. G. Williams	1	5				"
"	"	John F. Deek	2	1				"
"	"	G. M. Laurence	1	1				"
"	"	Robert Culbert	1	1				"
"	"	John J. Tresseder	1	1				"
"	"	John P. Wright	1		2			"
"	"	Alex. Bryant	1	2				"
"	"	Richard A. Brickwood	1½	1	1			"
"	"	Samuel Kirchner	1½		2			"
"	"	Henry Witle	1½	1				"
"	"	Francis Giles	1½	2	1			"
"	"	Charles Larkin	1½	1				"
"	"	John Eccles	5	1	1			"
"	"	J. H. Wood	5		1			"

APPENDIX 2—continued.

Name of Holding in alphabetical order.	Post Town of Holding.	Name of Occupier.	Acreage.	No. of Horses.	No. of Cattle.	No. of Sheep.	No. of Pigs.	To whom returned.
Sydney—continued.								
Ashfield	Ashfield	Wm. Seaward	5	4	2			Police.
"	"	John Coghlan	5½		1			"
"	"	Philip Sheridan	6	1	1			"
"	"	Samuel Schofield	6	6	2	12	50	"
"	"	Sebastian Fehrbach	4½		2			"
"	"	W. J. Hobbs	5	1	1			"
"	"	Wm. Lynch	5	11	1			"
"	"	R. H. D. White	4	2	2			"
"	"	W. Henson	4	1	1			"
"	"	M. Roberts	4	3				"
"	"	Wm. Short	4	1				"
"	"	W. J. Wilshire	4	2	8			"
"	"	Wm. Keen	4	3				"
"	"	H. W. Webb	4	4	1			"
"	"	R. T. Jones	4	3	1			"
"	"	George Price	4	1	6			"
"	"	John M. Ferguson	4	6	23			"
"	"	C. C. Stawall	3½		2			"
"	"	H. Selwyn Smith	4		2			"
"	"	John Hunter	4	1				"
"	"	Thomas Fisher	3	1	1			"
"	"	A. F. Chamier	3	1	1			"
"	"	John S. Jamison	3	1	1			"
"	"	William Adams	3	1	1			"
"	"	James Fox	3	5	41			"
"	"	Annie Zahel	3	1	2			"
"	"	Elizabeth Hudson	3		2			"
"	"	Jane Bastable	3		1			"
"	"	Robert Hudson	3	1	1			"
"	"	Henry Drake	3	1	1			"
"	"	M. Beyleson	10	2	1			"
"	"	Wm. Jacobs	8	14	3	1	22	"
"	"	John Pope	10	2	3	10		"
"	"	John Mooney	10	2	3			"
"	"	Mrs. A. Stephens	10	1	4		2	"
"	"	James Bartlett	10	3	1			"
"	"	Thos. G. Tresseder	11	1				"
"	"	Leonard Morris	11			74		"
"	"	Lydia Sandby	12	2	1			"
"	"	George E. Crane	14	1	2			"
Ashfield Vale	"	Thomas M'Gregor	14	1	5			"
Ashfield	"	Donald Robertson	14½	2	2			"
"	"	Hugh Carlisle	15	3	2			"
"	"	James Devlin	2	5	1			"
"	"	Thomas Maher	2	3				"
"	"	Phillip Abel	2	2	12			"
"	"	Neil M'Neil	2	1	1			"
"	"	Henry S. Badgery	2	1	2	2		"
"	"	Reuben Hall	2	1	2			"
"	"	Martha Lane	2	1				"
"	"	G. H. Holmes	2	1	2			"
"	"	J. W. Garrett	2	2	14			"
"	"	Patrick Farrington	2		2			"
"	"	Thomas Howe	2		1			"
"	"	Thomas B. Gibbs	2	1	1			"
"	"	Mary Kirwan	2		1			"
"	"	D. Wilson	2	1				"
"	"	Alfred Hedges	2	2	6			"
"	"	Patrick Gunnane	2	2	13			"
"	"	T. T. Jones	2	2	1			"
"	"	James Teacle	2		1			"
"	"	G. R. Potter	2	2				"
"	"	M. Ireland	3	6				"
"	"	Louis Stephens	3	3	14			"
"	"	Charles Robinson	6		1			"
"	"	Jane Drynon	6		1			"
"	"	Wilham Clarke	6		1	5	1	"
"	"	Fred. Clissold	9	3	4			"
"	"	W. W. Richardson	9		3			"
"	"	Thomas Fox	8	2	9			"
"	"	Daniel Holborow	8	2				"
Ashfield Park	"	Anton Tange	8		2			"
Asgathorpe	Ryde	John Le Gay Brereton	29½	3	2			"
Astyuld	Canterbury	J. M. Pierce	4½	1				"
Auburn	Auburn	George Turnbull	1½		5		1	"
Australian Stores	Campbelltown	E. H. Fieldhouse	307	16	3			"
Auburn	Auburn	Henry Vale	5	1				"
Auburn Park	"	R. P. Clements	5	1				"
Auburn	"	Mary Wetton	8½	2	2		2	"
"	"	John Swinfield	10	2	2		15	"
"	"	A. Buchanan	50	2	1		6	"
Auburn Park	"	Ronald Macdonald	11	1	3			"
Avoca	Paddington	Dr. Bowker	4	2	1			"
"	Liverpool	Wm. Randall	2	3	3		4	"
Avoca Park	"	J. B. Trivett	2		1			"
"	"	George Withers	1	1				"
Afon Park	Parramatta	John Acton	25	1			1	"

APPENDIX 2—continued.

Name of Holding in alphabetical order.	Post Town of Holding.	Name of Occupier.	Acreage.	No. of Horses.	No. of Cattle.	No. of Sheep.	No. of Pigs.	To whom returned.
<i>Sydney—continued.</i>								
Bald-faced Stag Hotel	Leichhardt	Charles Hearn	20	3	2	4	2	Police.
Balgaweah	St. Leonards	Peter Rappemecker	41	2	2	"
Balmain Road	Leichhardt	Henry Taylor	44	2	1	"
Bankstown	Parramatta	Thomas M'Quillan	50	2	3	"
"	"	William Woodward	5	2	1	3	"
"	"	John Vallins	2	1	1	"
"	"	Michael Ryan	10	2	"
"	"	G. J. Rossiter	24	1	2	"
"	"	William Wallace	29	2	1	"
"	"	Francis Jay	29	1	"
"	"	E. T. Rossiter	30	3	6	2	"
"	"	Joseph J. Neave	4	1	"
Bardoe	St. Leonards	Obel West	5	1	2	"
Barcom Glen	Paddington	J. T. Suttor	320	5	40	1	"
Baulkham Hills	Parramatta	N. G. Arquimbarr	18	2	2	"
Badgelly Road	Campbelltown	Samuel Humphreys	11½	1	2	"
Bankstown	"	T. Tholue	640	10	20	3	"
"	"	T. Salter	640	9	3	2	"
"	"	S. Hutchings	364	7	9	1	"
"	"	Chas. A. Scrivener	301	9	"
"	"	Chas. Molloy	200	2	4	"
"	"	J. R. Hamilton	102	3	7	"
"	"	G. Thornton	200	4	6	4	"
"	"	Wm. M'Cartney	70	1	5	2	"
"	"	C. M'Donald	100	1	"
"	"	E. Meredith	90	2	2	2	"
"	"	Thos. M. Adams	96	2	3	"
"	"	Robert Caird	65	5	11	2	"
"	"	James Eldridge	62	4	5	3	"
"	"	Robert Bourke	31	2	"
"	"	George Knox	50	3	3	"
"	"	Michael Fay	40	2	"
"	"	Thomas Wallace	40	2	4	2	"
Blue Gum	"	George Davison	50	1	4	"
Bottle Forest	"	John Higerson	21	2	11	6	"
Bankstown	Liverpool	Richard Mitchell	40	2	7	4	"
"	"	Henry Kelly	50	5	3	2	"
"	"	A. S. Chowne	25	2	"
"	"	Thos. M. Cooke	26	1	"
"	"	John Gorman	26	2	3	"
"	"	John Roban	21	6	"
"	"	Thomas Berwick	30	2	1	1	"
"	"	Wm. A. Jackson	12	7	1	"
"	"	J. T. Ferguson	12	1	1	"
"	"	J. W. Jacobs	12	1	1	"
"	"	J. B. Newell	10	2	2	6	"
"	"	Sarah Eldridge	13	2	5	"
Blossom Lodge	Campbelltown	Edward Bourke	220	6	57	7	"
Bradbury Park	"	A. B. Chippendale	220	8	10	"
Bark Hut	Liverpool	Mary Rule	18	1	1	"
Buckingham Farm	Campbelltown	John Hagan	120	9	16	4	"
Badgelly	"	George Larkin	130	12	5	2	"
Bulgo	"	M. A. Hilliard	200	2	4	"
Blair Athol	"	Silas Kidd	756	10	235	6	"
Brook-dale	"	William Day	480	6	23	2	"
Bulgo	"	Wm. Hamilton	320	6	27	11	"
"	"	Thos. H. James	320	3	20	2	"
"	"	John K. Hume	200	4	1	"
Benlah	"	C. P. Larcombe	70	2	10	3	"
Bailey Park	"	T. J. Winton	57	4	5	2	"
Belmore Farm	"	Wm. Gardiner	100	1	7	1	"
Bulgo	"	Robert Dunn	63	1	2	2	"
Baulkham Hills	Parramatta	John James	60	2	8	8	"
"	"	Michael Redden	56	6	6	"
"	"	Simon Redden	100	7	23	3	"
"	"	James Pearce	60	4	6	"
"	"	W. Smith	40	3	1	1	"
"	"	W. Perkins	50	2	"
"	"	Edward Braddick	40	6	2	5	"
"	"	Jacob Denzel	9	1	1	"
"	"	John Attwood	10½	1	"
"	"	William Allsop	10	6	"
"	"	Daniel P. Horwood	8	2	1	2	"
Barker's Farm	"	John Johnston	75	7	3	2	"
Belmore	Belmore	Thomas Potter	30	2	5	"
"	"	James Ridgwell	30	1	"
"	"	Lusby Hannon	30	1	3	"
"	"	Henry B. Woodward	31	4	5	1	"
"	"	William Chadwick	40	3	1	"
"	"	J. Bond	43	2	2	"
"	"	William Woodham	45	1	70	"
"	"	Abraham Le La Chur	50	2	1	"
"	"	Benjamin Taylor	50	5	2	16	"
"	"	John Munroe	50	2	"
"	"	Eliza Hannon	50	1	2	1	"
"	"	John M'Mahon	7	2	"
"	"	John St. Clair	8	1	1	"

APPENDIX 2—continued.

Name of Holding in alphabetical order.	Post Town of Holding.	Name of Occupier.	Acreage.	No. of Horses.	No. of Cattle.	No. of Sheep.	No. of Pigs.	To whom returned.
Sydney—continued.								
Belmore	Belmore	James H. Spragg	8		4			Police.
"	"	S. Varidel	8	1	6		18	"
"	"	Richard Pinson	9	2	1		11	"
"	"	Fredk. Meredith	6	3	5			"
"	"	James Milliner	6	10	7		2	"
"	"	William Morris	3	5	5			"
"	"	Robert Livingstone	280	4	6			"
"	"	John Bartley	179	23	10		3	"
"	"	Joseph Pettet	100	2	6	12	11	"
"	"	A. Master	100	4	8		1	"
"	"	E. Simpson	100	2	10		9	"
"	"	John Cameron	100	3	8		2	"
"	"	John Fenwick	68	1	2			"
"	"	John Short	65	3			3	"
"	"	Colin M'Donald	25	2	4			"
"	"	John Smith	25	1	1			"
"	"	Thomas Hillard	25	2	3			"
"	"	Adam Bond	22	1	12		6	"
"	"	John N. Beaumont	22	2	5		2	"
"	"	Martin Barnes	22	4	2			"
"	"	Henry J. Cullen	22	1	2			"
"	"	James Slattery	21		1		1	"
"	"	Wm. Larcombe	20	2	1		2	"
"	"	Joseph Wiley	19	1				"
"	"	Geo. D. Ross	16	5	5		3	"
"	"	W. D'Arietta	16	3				"
"	"	John Broun	14	2	1		2	"
"	"	John Elliott	10	1	4			"
"	"	Adam T. Bond	10	1	3			"
"	"	Henry Studman	10	1	2		1	"
"	"	Lewis Passeyer	10	2				"
"	"	W. Goldon	4	2	1		1	"
"	"	Mary Ann Bennett	4	4			2	"
"	"	Wm. F. Simons	5½	1	3		1	"
"	"	Wm. Meredith	5	2	3			"
"	"	Humphrey Sullivan	5	1	1			"
"	"	Clara A. Taylor	3	3	2			"
"	"	Joseph Strange	3	1			2	"
"	"	Richard Bonfield	1	4	2		2	"
Belmore House	"	Thomas Buckland	1	2				"
Bellvue Hill	Paddington	Walter Lamb	4	2				"
Bell View	Parramatta	M. Smith	170	4	6		2	"
Bellevue	"	Geo. H. Stevens	9	1				"
Bendover	"	John Wetherill	7	3	4			"
Berry's Estate	St. Leonards	W. G. Matthews	520	1				"
Beulah	"	John Clark	3		3			"
Bexley	Bexley	James M'Donald	8	1	1			"
"	"	Thomas Milsop	6	1	1			"
"	"	George Townsend	2	1			7	"
"	"	Alexander Milsop	22	1	1			"
"	"	Joseph Davis	15	1	1		1	"
"	"	John Burton	10	2	2		4	"
"	"	Mrs. C. Smith	3½	3	4		12	"
"	"	J. and T. Parker	4	2			20	"
"	"	George White	3	2				"
"	"	E. F. Wilson	1½	2				"
"	"	E. A. Pearce	1½		1			"
"	"	Joseph Palmer	1		1			"
"	"	Edward L. Jones	6	2	1			"
Blacktown	Blacktown	Thos. P. Fitzsimmons	500	10	25		6	"
"	"	Mary E. Tulloch	95	3	12		1	"
"	"	Charles Tamsett	96	2	5		2	"
"	"	Sarah Farrell	50	1	7		1	"
"	"	James Houghton	42	2	1			"
"	"	Charles Tamsett, junr.	33		6		2	"
"	"	John Sevenfields	48	1				"
"	"	J. E. Moon	38	1	3		3	"
"	"	Geo. Leabon	2	1				"
Blacktown Road	"	Elizabeth Leabon	250	2	6		2	"
"	"	Michael Curran	40	3	7		1	"
"	"	John Pond	1		2			"
Black's Lane	Parramatta	Charles Cram	18	2			2	"
Bland's Ville	Ryde	Michael Kelly	2		1		2	"
Blue-gum Creek	Willoughby	Duncan M'Lean	7		1			"
Bondi	Bondi	William Clarke	13	5	20		6	"
"	"	M. A. Mackenzie	20	20	90	6	116	"
"	"	Francis O'Brien	60		2			"
"	"	S. C. Briggs	7	2	8			"
"	"	Alfred Biggs	8	5	20		6	"
"	"	On Lee	9	2				"
"	"	Edward Merewether	9	2	1			"
"	"	William Henderson	9	2	1			"
"	"	Edward A. Dunrich	10	5	1		9	"
"	"	Ebenzer Scott	5	1	1			"
"	"	John Williams	1½	1	1			"
"	"	William Fleming	2	5	19	1	12	"
Boothtown	Parramatta	John Booth	300	15	18		2	"
Bradley	Paddington	Thomas Broughton	12		5			"

APPENDIX 2—continued.

Name of Holding in alphabetical order.	Post Town of Holding.	Name of Occupier.	Acres.	No. of Horses.	No. of Cattle.	No. of Sheep.	No. of Pigs.	To whom returned.
Sydney—continued.								
Botany	Botany	Frederick Tunbridge	2	4				Police.
"	"	Ah Two	1				2	"
"	"	M. Mancel	2	1				"
"	"	Edward Cook	2	1				"
"	"	Samuel Daniels	2	3			2	"
"	"	John Holmes	2	1			12	"
"	"	Charles Hayes	2		9			"
"	"	James Alder	2	1				"
"	"	Wm. Lobb	2	1	5			"
"	"	Joseph Milligan	1 $\frac{1}{2}$	1	1			"
"	"	C. Bishop	1 $\frac{1}{2}$	2			2	"
"	"	Robt. Peel	1	5	13			"
"	"	John L. Miller	1	1				"
"	"	George Caratton	5	19			3	"
"	"	Edwin Fabrey	1		4		2	"
"	"	Lee Sam	2	1				"
"	"	Wm. Ewen	2 $\frac{1}{2}$	1				"
"	"	Stearine Candle Co.	3	3				"
"	"	Joshua Wiggins	3	2	2			"
"	"	Franklin Garton	3	1				"
"	"	John Puckeridge	3	3				"
"	"	Charles Howe	3	3				"
"	"	T. Rolfo	3	2			1	"
"	"	Samuel Hudson	3 $\frac{1}{2}$	1	1		1	"
"	"	John Harris	4	1			9	"
"	"	Quing Young	4	1			1	"
"	"	Leonard Weidemaier	4	1				"
"	"	Phillip Frank	4	1				"
"	"	John Stiff	4	1			22	"
"	"	William Parker	4	2			2	"
"	"	James Hambly	4	2			2	"
"	"	Lun Sun	4	1			1	"
"	"	Quong Lung	4	1				"
"	"	Hephzibah Miles	5	1	1		2	"
"	"	Ah Sam	4	1				"
"	"	H. Hart	4	1				"
"	"	Rebecca Guile	4	3	1		1	"
"	"	John Moran	4	1	1			"
"	"	Tong Lee	4	1			1	"
"	"	Edward Moore	5 $\frac{1}{2}$	1			4	"
"	"	Ah Wing	5	1				"
"	"	George Hensley	5	2	4		2	"
"	"	Richard Furze	5	1	5		7	"
"	"	Susannah Davies	5	1	1		3	"
"	"	William Pemberton, junr.	5	1				"
"	"	John Rolfe	5	3	4		12	"
"	"	James Brichens	5	2	4		2	"
"	"	Peter Paterson	5				7	"
"	"	Stephen Tancred	7	4	1		46	"
"	"	William Hickson, senr.	7	1			12	"
"	"	S. Bullock	7	1	1		4	"
"	"	Ah Ling	8	1				"
"	"	John Edwards	8 $\frac{1}{2}$	1	3		20	"
"	"	William Hambly	9	2	3		4	"
"	"	Lec Hop	6	1			2	"
"	"	John Hooper	6	2				"
"	"	Mow Sun	6	1			1	"
"	"	Joseph Pemberton	6	1	1		1	"
"	"	James Garton	6	1	2		3	"
"	"	J. Duck	6	1			2	"
"	"	Tie Sing	6	1			2	"
"	"	Joe Lung	6	1			1	"
"	"	John M'Kand	6 $\frac{1}{2}$	1	1		2	"
"	"	Josiah Barrett	6 $\frac{1}{2}$	1	1		1	"
"	"	Robert Middlemiss	6 $\frac{1}{2}$	1			30	"
"	"	W. S. Kelly	20	2	2	1		"
"	"	James Coward	9	6	40		2	"
"	"	George Dent, senr.	10	1	1		1	"
"	"	Wm. C. Foster	10 $\frac{1}{2}$	4	1		2	"
"	"	Robert Martin	11	2	2		3	"
"	"	William Corey Tasker	11 $\frac{1}{2}$	1	2			"
"	"	Margaret Doherty	12	3	4		50	"
"	"	George Stiff	13	2	1		2	"
"	"	John Robertson	14	2	2			"
"	"	Yee Loon	14	1			3	"
"	"	James Sawle	16	6	35		5	"
"	"	Thomas A. Smith	18	2	5		2	"
"	"	Ah Mat	7	1			2	"
"	"	William Hambly	19	3	2		2	"
"	"	William Collins	20	3			2	"
"	"	J. S. Berry	20	11			25	"
"	"	James W. Whisker	21	4	6		2	"
"	"	Joseph Henry Saxby	24	2	1		2	"
"	"	John Lines	27	3	4		40	"
"	"	William Stephen	42	5	15			"
"	"	Elizabeth Byrne	50	3	3			"
"	"	Maurice Kirwan	60	3	21		18	"
"	"	Alexander Graham	64	8	1			"

APPENDIX 2—continued.

Name of Holding in alphabetical order.	Post Town of Holding.	Name of Occupier.	Acreege.	No. of Horses.	No. of Cattle.	No. of Sheep.	No. of Pigs.	Petty Sessions or Inspector to whom returned
Sydney—continued.								
Botany	Botany	Richard Hill	72	1	6		4	Police.
"	"	William Grogan	90	7	1		8	"
"	"	A. King	100	4	2		30	"
"	"	E. Lord	104	1	1			"
"	"	William Becker	124	1	1			"
Botany Water-works	"	Sydney Municipal Council	3,750	1	2			"
Bowra Creek	Ryde	Joseph Rae	40		3			"
"	"	Burton Crossland	140	2	6		1	"
Brooksbay	Parramatta	T. R. Foster	3		1			"
Brixton	"	Richard Slee	8	1				"
Broad Oaks, Field of Mars	"	Samuel Gould	145	4	10			"
Broad View	"	J. S. Tayler	5½	1	2		1	"
Braithwaite	St. Leonards	M. W. S. Clarke	4		1		11	"
Brooklyn	"	Wm. Martin Hall	10		1			"
Broughton Park	Leichhardt	James Dampbell	15	7	20			"
Buckhurst	Paddington	G. F. West	6	5	1		1	"
Bungaribee	Parramatta	G. W. Cleeve	2,105	23	5		1	"
Bunch Farm	"	James F. Monckton	45	1	3			"
Bunnerong	Randwick	John Walsh	130	12	2			"
Bunera	"	Wm. Retallack	950	8	20		6	"
Bull's Hill	"	Paul Haynes	100	2	4			"
Big Common	"	James Lewis	183	4	8		2	"
Bellfield	"	Mrs. M'Innes	500	30	15		1	"
Bringelly Road	"	George Kelsey	800	4	43	72	1	"
"	"	H. E. Holland	500	12	40		6	"
Bull's Hill	Cabramatta	James Bull, senr.	70	6	1		1	"
Buena Vista	St. Leonards	Charles Cowles	2	1	2		1	"
Bull's Hill	"	Carl Anderson	50	1				"
Burford	Parramatta	C. W. Mills	60	2	5		1	"
Burdett Park	"	John Thorpe	5		1		1	"
Brazy Cottage	"	Wm. James	17	2	2		2	"
Burn's Bay	St. Leonards	Albert Radke	8	1			2	"
"	"	Elijah Charlish	17	1				"
"	"	J. C. Ludowici	26	1				"
Burwood	Burwood	Charles Pilcher	5	1				"
"	"	John Rawlin	41	4	5			"
"	"	Francis Cottee	7	2	3		4	"
"	"	Wm. Ireland	6	5	1			"
"	"	John T. Toohy	2½	3	1			"
"	"	W. H. Catlett	3	3	2			"
"	"	Patrick Freeman	2	3	21		7	"
"	"	Robt. W. Hardie	2		2			"
"	"	Chas. H. Humphrey	20	4	3			"
"	"	M. Robinson	12	2	2			"
"	"	W. M'Keen	4	4				"
"	"	Wm. Beaumont	5½	3	2			"
Bath Arms Hotel	"	E. Neich	14	2	3			"
Cabramatta	Camperdown	Thomas Briggs	2,000	12	50	150	45	"
Camperdown	"	R. Fowler	6	12				"
"	"	Prince Alfred Hospital	4	1				"
"	"	Chas. S. Jones	4	2	1			"
"	"	Alex. W. M'Inn	18	10	35			"
"	"	E. J. Butler	18	3	4			"
"	"	W. H. Sharp	16		2			"
"	"	John Kinross	10		7			"
"	"	M. O'Regan	10	3	20			"
"	"	John Lucas	10	4	2			"
"	"	Martin Gibbons	5	6				"
"	"	John Paul	3	1	1			"
Canterbury	Canterbury	F. Beamage	41	1	3			"
"	"	C. E. Wilson	53	16	4		2	"
"	"	Allan Williams	57	2				"
"	"	Anthony Blamire	7½	5	3			"
"	"	A. A. Nicholls	8	2	2			"
"	"	Thomas Parrott	8	1	5			"
Campbelltown	Campbelltown	James Boothen	70	9	2		3	"
"	"	Jacob Heller	100	2	11			"
"	"	J. Tripp	40	5	2		2	"
"	"	James Waterworth	4	22	5		1	"
"	"	George Brown	3½	5				"
"	"	Daniel Fowler	3		2		1	"
"	"	Chas. Huckstepp, junr.	3		1		1	"
"	"	Wm. Wilson Lees	2	1				"
"	"	J. Sherack	2	2			1	"
"	"	John Little	2	1				"
"	"	Charles Law	1½	1			4	"
"	"	Martin M'Guanne	1		1			"
"	"	Edward M'Sullea	12	1	3		2	"
"	"	James Wilson	30	7	20	50	30	"
"	"	G. C. Woodhouse	5	21	30	41	7	"
"	"	M. J. Kidd	6	2			4	"
"	"	W. Graham	7	3	2			"
"	"	T. J. Gilbert	10	5	2			"
"	"	Chas. Huckstepp	1½	1	1		2	"
Campbellfields	"	Charles Piggott	14	4	6		1	"
Campbelltown	"	Charles North	1½		2		2	"
Camden Road	"	Thos. Bartholomew	8	2	1			"
Campbelltown	"	Ephraim Warby	4	4				"

APPENDIX 2—continued.

Name of Holding in alphabetical order.	Post Town of Holding.	Name of Occupier.	Acres.	No. of Horses.	No. of Cattle.	No. of Sheep.	No. of Pigs.	To whom returned.
Sydney—continued.								
Camden Road		John Lyons	1,000	9	32			Police.
Cairns		J. Clavin	1,000	7	20			"
Cabramatta Park	Cabramatta	N. G. Bull	639	17	20		8	"
Cairns Hill	"	Wm. Noonan	400		20			"
Cabramatta, St. John's Park	"	James Watt	15				1	"
"	"	Joseph Murphy	400	1			1	"
Cabramatta	"	Mathew Harris	200	8	12		4	"
"	"	James Knox	100	3	6		4	"
"	"	Robert Mitchell	66½	4				"
"	"	Thos. Wearne	70	2	2	1		"
"	"	Thos. Peters	81	3			2	"
"	"	Thos. Kelly	100	2	12		1	"
Camden Road	"	Philip Legge	150		10		1	"
"	"	Robert Thompson	55		8			"
Campbellfields	"	Patrick Scanlan	73	14	20	450	2	"
Camden Road	"	Robert F. Duck	40	1	1		1	"
"	"	Chas. Stanfield	42	5	5		30	"
Canley Vale	"	Tong Ching & Co.	50	8			20	"
Crabb's Farm	"	John Hall	400		20	1		"
Cross Roads	"	J. H. Stanfield	760	20	12	1	5	"
Crefield	"	R. Kloob	138	2	3		4	"
Canley Vale	"	Caroline Asimus	20	1	1		1	"
Clare Hill	"	Margaret Elliott	200		3			"
Collingwood	"	Chas. Bull	90	7	11		1	"
Campbelltown Road	"	John Richards	30	1	2		2	"
Cumberland Pottery	Liverpool	Fredrick Lebentritt	28	2	1			"
Canley Grango	"	W. H. Mackenzie	25	2	7			"
Canley Vale	"	George Stase	20	1	4		1	"
Cabramatta	"	Thos. Ireland	53	4	2			"
Canley Vale	"	Phillip Ettinger	11	2	2			"
Cabramatta	"	Kong Yee Lee	7	2			2	"
"	"	James Attwood	5	1			1	"
"	"	J. Heckenberg	5	1			3	"
"	"	John Daymont	4	3			3	"
Church Hill	Campbelltown	Robert Crane	60	2	20		3	"
Casula	Liverpool	Cyril Blacket	17	2	3	1	3	"
Cairn Doonher	Druitt Town	James Bremner	10	1	1		2	"
Canley Vale	"	Thomas Humphries	5				2	"
"	"	H. Mackenzie	3	1	1			"
Cape Farm	Camden	Spencer West	166	1				"
Como	"	C. H. Stapleton	5	5	12	50	60	"
"	"	Thos. Hanley	6	1	1		8	"
Collingwood	"	M. Gillick	8	1	1		2	"
Campbelltown	Campbelltown	P. B. Hurley	180	18	25		1	"
"	"	M. J. Vardy	120	8	40		1	"
"	"	T. W. Richmond	200	1	30			"
"	"	Joseph Terry	100	8	11		3	"
"	"	Peter Kershler	100	5	17		2	"
"	"	John Meaney	100	1	14		4	"
"	"	S. M. Kearns	100	5	25	3		"
"	"	F. Stanfield	70	7	3		1	"
Canterbury	Canterbury	Charles Spring	10	1	1			"
"	"	John A. Lees	6	1				"
"	"	Henry Morrow	6½	1	1		6	"
"	"	Ah Ping	2½	1			1	"
"	"	Thomas A. Davis	3		1			"
"	"	Thomas Redwood	2		4	1		"
"	"	Edward Lewery	2	5	1			"
"	"	Marr Bros.	2	1				"
"	"	Samuel Potter	210	1	8			"
"	"	Frederick Davis	180	3				"
"	"	John Mitingale	78	8	10			"
"	"	J. Campbell Sharp	61	2	2			"
"	"	Thomas Troy	23	3	1			"
"	"	Edward Brown	18½	2			2	"
"	"	Wm. Mayne	18	2	4		25	"
"	"	Blacket & Co.	14½	7				"
"	"	Donald Robertson	14½	2	2			"
"	"	John Taylor	12	1	1			"
"	"	G. R. Nichols	10	1	1			"
"	"	A. O. Moriarty	3½	1	2			"
"	"	James Pendlebury	3½	2				"
"	"	Thomas Cavey	4	5				"
"	"	John Nightingale	5	6	1	12	1	"
"	"	Walter Favell	5½	1				"
"	"	R. Bradburn	5	1	1			"
"	"	J. M. Sandby	5		1			"
"	"	Edwin L. Sayers	5	2				"
"	"	John Sullivan	5	2	18			"
"	"	John Quigg	5	4			1	"
"	"	Margaret Holwood	3	1				"
"	"	Aaron Foster	3	1				"
"	"	William Rogers	3	7	4		18	"
"	"	James Slocombe	3	5			2	"
"	"	Alfred B. Miller	1½	7			1	"
"	"	Charlie Chin	1½	2				"
"	"	H. Weymiss	1½	1	1		1	"
"	"	Wm. L. Lawson	1	1			1	"

APPENDIX 2—continued.

Name of Holding in alphabetical order.	Post Town of Holding.	Name of Occupier	Acres.	No. of Horses.	No. of Cattle.	No. of Sheep.	No. of Pigs.	To whom returned.
Sydney—continued.								
Canterbury	Canterbury	Thomas Draper	1		2			Police.
"	"	Annie M'Namara	2 $\frac{1}{2}$	1				"
Canterbury House	"	J. H. Goodlet	83	10	12		2	"
Carlingford	Parramatta	Edwin Harris	33	1	2		1	"
"	Ryde	James Shields	12	1	2		2	"
"	"	William Shields	12	1	1		2	"
Carlingford	Parramatta	John Duffield	2				1	"
"	"	Samuel Thomas	11	1			2	"
"	"	James Bowerman	13	2			2	"
"	"	John Jenkins	9	1			2	"
"	"	John Wainwright	12	1			3	"
"	"	Charles Gledden	10		1		1	"
Castle Hill	"	Daveney Haigh	115		9		3	"
"	"	James Allen	70	2	5		2	"
"	"	J. T. Sleisher	80	1	2			"
"	"	Geo. R. Tuckwell	36	3	3		3	"
"	"	James E. Black	450	6	13		10	"
"	"	Thomas Fuller	190	2	1			"
"	"	John Radley	90	2	5		1	"
"	"	Joseph Fuller	70	4	4			"
"	"	Robert Gallard	45	2	2			"
"	"	George Newland	30	1	4		3	"
"	"	Samuel Moore	12	1	1		2	"
"	"	Thomas Franks	15	1			2	"
"	"	Alfred Tuckwell	5	2				"
"	"	Robert Allen	13	2	5		5	"
"	"	Wm. Kentwell	12				1	"
"	"	John Kentwell	6	1	2		5	"
"	"	Edwin Joseph Black	30	4	2		1	"
"	"	John Kentwell	18	3	3		6	"
"	"	Martin M'Carthy	23	1	2			"
"	"	James Fishburn	24	3	1		1	"
Carabilla	St. Leonards	S. A. Want	3 $\frac{1}{2}$		1			"
Carisbrook	Willoughby	Chas. P. Brooks	37	3				"
Carlotta	St. Leonards	Richard Seldon	7	2	1			"
Casurina	Parramatta	Dr. A. Oakes	712	6				"
C. E. Parsonage	Prospect	John Spooner	15	2	2		2	"
C. E. Church and School Land	"	Bertha M'Donald	130	4	15		7	"
Charlecote	Paddington	E. Roper	1 $\frac{1}{2}$	2				"
Chatswood	St. Leonards	Chas. Bowen	1 $\frac{1}{2}$	1				"
"	"	Cornelius Fathers	9 $\frac{1}{2}$	1			2	"
Chelsea Villa	Sherwood	Henry Elliott	12	1	2			"
Cintra	Burwood	Walter Friend	25	4	3			"
City View	Ryde	Alex. Adams	20		3			"
Clairvaux	Paddington	Alfred Bennett	6	3	4			"
Clearmount	Paddington	Rev. Mottier	17		3			"
Clermiston	St. Leonards	James Burt	14 $\frac{1}{2}$	2	2			"
Clovelly	Watson's Bay	Sir John Robertson	34	2	6	5	5	"
Clunes	Canterbury	John Campbell	2	2	1			"
Cora Lyne	Ryde	H. M. Pyke	1 $\frac{1}{2}$	4	2			"
Couranga	Canterbury	W. H. Quodling	3	1	2			"
Concord	Concord	H. Rotten	30	4	27			"
"	"	John Cox	30	1	4			"
"	"	J. J. Nash	30	1	1			"
"	"	Emma Johnston	30	2				"
"	"	J. B. Rundle	40	1				"
"	"	Alfred L. Bray	55	8	20			"
"	"	Charles Davis	56	3	1			"
"	"	E. C. Batt	7	4	2			"
"	"	W. K. Chapman	8		2		2	"
"	"	Robert Brown	8	1				"
"	"	Edmund Patterson	9	1	1			"
"	"	John Morgan	9	1			1	"
"	"	George Nicholls	9	5				"
"	"	W. H. M'Donald	10	3			1	"
"	"	Joseph Garner	10	1			2	"
"	"	J. E. M'Donald	10	1	1		2	"
"	"	H. D. Cannon	10	2				"
"	"	William Coles	10	1				"
"	"	John Dowsell	6	2				"
"	"	Elizabeth Warren	3	2	1		12	"
"	"	John Woods	3	4	3		1	"
"	"	W. H. Steel	3		1			"
"	"	Denis Nowland	3	2				"
"	"	Frederick Morgan	3	1				"
"	"	Joseph Morgan	3	2	3		1	"
"	"	Richard Morgan	3	1			2	"
"	"	John Hinchey	2		10			"
"	"	Edward Downey	2		2			"
"	"	William Abbott	2	2			2	"
"	"	Sarah Hogan	2	3				"
"	"	Emily S. Love	25		1			"
"	"	W. Adams	22	2	2		1	"
"	"	Wm. Golden	22	1	1		3	"
"	"	D. Zoeller	21	2	2			"
"	"	John Parkinson	20	6	4			"
"	"	Edward Row	20	2	1	16	3	"

APPENDIX 2—continued.

Name of Holding in alphabetical order.	Post Town of Holding.	Name of Occupier.	Acreage.	No of Horses.	No. of Cattle.	No. of Sheep.	No. of Pigs.	To whom returned.
Sydney—continued.								
Concord	Concord	Robert Josselyn	19		1			Police.
"	"	A. Hutchison	18	3	1		1	"
"	"	Wm. Cox	16	3	1		1	"
"	"	Thomas Correy	14	2	3		3	"
"	"	Thomas Mealey	12	3	35			"
"	"	Walter Cawatt	4	1	2		4	"
"	"	M. J. Thomas	4		1			"
"	"	W. J. Smith	5	2	1		12	"
"	"	Jas. Channon	5	1	1			"
"	"	Mercy Minchin	5		2		2	"
"	"	R. Murphy	5	3	2			"
"	"	Ann Barclay	5	1				"
"	"	Henry Knight	5	1	2		4	"
"	"	Michael Casey	1	1	1		3	"
Clermont	"	R. Jones, junr.	23	3	2			"
Coogee	Coogee Bay	Reginald B. Read	8	1				"
"	"	Fredk. Fewings	11	4	1		2	"
"	"	Alfred Cook	4		1			"
"	"	Thomas M'Clenhan	4½	1	2			"
"	"	Chas. Oatley	5	2	4		3	"
"	"	Chas Kidman	5	3	2			"
"	"	John Starkey	5	2	3			"
"	"	Chas. Tuckerman	1½		1			"
Cook's River	Cook's River	Owen Maguire	1	7	2			"
"	"	Christian Vebel	1	1				"
"	"	Mary Ann Cook	3	1			2	"
"	"	John Pottie	6	4				"
"	"	Llewelin Rudder	3	1				"
"	"	C. H. Lenahan	5	2	2	1	2	"
"	"	W. J. Nobbs	10	6	8		4	"
"	"	Henry Haigh & Sons	20	1	1		1	"
"	"	R. M'Keon	2½	1				"
"	"	Fred. Gannon	10	4	1		2	"
"	"	W. Campbell	49	6	8	2	3	"
Coollabah	St. Leonards	J. Roberts	3½		1		3	"
Commercial Store	Parramatta	Daniel James	16	1			3	"
Cornwood Hill	"	John Neil	11		1		3	"
Cook's Road	St. Leonards	Henry Odling	1½	1	1			"
Coopersville	Willoughby	R. Harnett	64	4	8			"
Croydon Park	Croydon	Wm. G. Fanow	30	3	2			"
"	"	Elijah Pendlebury	11½	1				"
Dalkeith	Paddington	John B. Doukin	3½	1	1			"
Darling Point	"	James S. Mitchell	14	3	3			"
"	"	R. L. Tooth	3½	3				"
"	"	James Watson	2	5	2			"
"	"	S. Hudson	3	1	1			"
Deepford	Parramatta	Andrew Payton	48	2	3		2	"
Dobroyde	Ashfield	Herbert V. Lamb	58½	4			14	"
"	"	S. A. Ramsay	380	2	4	3	3	"
Dog-kennel Road	Parramatta	John Morgan	156	1	2			"
Domain	"	F. H. Elworthy	6,000	2	2			"
"	"	Mrs. Galaway	100	3				"
"	"	John Stapleton	33	3				"
"	"	Fredk. Ford	33	2	2			"
"	"	T. Moulder	15		1			"
Denham Court	Liverpool	Jeremiah Kennedy	300	4	20	4	28	"
"	"	P. J. Sherack	250	6	30		2	"
"	"	John Ward	150	1	25			"
"	"	W. Bolger	90	15	65		4	"
Denfield	Campbelltown	Albert Reach	60	2	6		1	"
Doon's Farm	"	Thomas Dwyer	160	5	16			"
Dinnmore	Druitt Town	E. B. Bosanguet	8	1	1		8	"
Druitt Town	"	George Core	52	2	2		5	"
"	"	On Chong	50	3				"
"	"	A. H. Christansen	17	3	13	6	45	"
"	"	James Chisholm	30	1	4		2	"
"	"	E. A. Johnston	14	1				"
"	"	George Cox	52	2	2		5	"
Domain	Parramatta	William Conroy	14	2	2		2	"
"	"	Walter Batchelor	15	2	1			"
"	"	William Kirby	9½	2				"
"	"	J. H. Dobson	16½	1	12		1	"
Dorthwood	St. Leonards	Mrs. Jane Davey	45	4	3	3	2	"
Doohat	"	Francis Adams	7	3	3	8		"
Dog-kennel Road	Parramatta	Wm. Robinson	30	3	9		1	"
Doonbah	Ryde	J. G. Blaxland	1½	1	1			"
Double Bay	Paddington	Sir P. Jennings	20	4	1			"
"	"	Ah Sing	6	1				"
"	"	Thos. Kelly	4	4	1			"
"	"	R. P. Simpson	2½	2	1			"
"	"	Ah Loy	3	2				"
Druitt Town	Druitt Town	W. H. Pigott	7	2	1		1	"
"	"	Christopher Pagot	1	3			8	"
Dudhope	Ryde	P. H. Dunn	54	1				"
Dundas	Ermington	Daniel Holden	8	1	1		2	"
Dunisman	Canterbury	W. H. Fleming	3	1	1			"
Dural and Clyde	Parramatta	Hudson Bros.	920	15				"

APPENDIX 2—continued.

Name of Holding in alphabetical order.	Post-Town of Holding.	Name of Occupier.	Acreage.	No. of Horses.	No. of Cattle.	No. of Sheep.	No. of Pigs.	To whom returned.
Sydney—continued.								
Dural	Parramatta	John Fry	150	1	Police.
"	"	S. J. Moore	100	4	5	9	"
"	"	Joseph Roughley	100	2	1	1	"
"	"	Thomas Fuller, junr.	40	1	1	2	"
"	"	George Pryor	40	1	"
"	"	John Cusbert	40	2	1	"
"	"	Wm. R. Hawkins	33	2	2	"
"	"	Matthew Davis	40	1	1	"
"	"	J. Farrell	50	1	5	6	"
"	"	John C. Hunt	870	7	25	120	"
"	"	Thomas S. Best	380	11	8	7	"
"	"	George H. Moulds	140	3	3	4	"
"	"	Henry G. Black	200	5	3	2	"
"	"	Mrs. Mary Black	162	2	5	2	"
"	"	Edward Fuller	70	2	4	2	"
"	"	Robert Fuller	60	4	12	2	"
"	"	John Stanbury	80	2	4	4	"
"	"	Wm. Moulds	60	2	2	"
"	"	George A. Moore	36	2	2	2	"
Edensor Park	"	Wm. H. Harris	800	30	50	6	"
Eagle Vale	Campbelltown	Adam Haffner	103	5	7	6	"
"	"	John Ellis	120	5	10	4	"
Eschol Park	"	A. T. Gorus & Son	610	18	40	315	"
Elladale	"	Mary Woodale	400	8	30	60	15	"
Epping Forest	"	John Geo. Kurrs	400	12	15	20	10	"
Eagle Vale	"	Euphemia Grant	136	5	47	3	"
"	"	John Genner	100	1	13	2	"
Dural	Parramatta	John Carter	40	1	"
"	"	Joseph Roughley	40	1	"
"	"	Alfred Moore	17	2	1	"
"	"	E. J. Moore	28	3	1	2	"
"	"	William Gulligan	27	1	1	4	"
"	"	W. J. Black	13	1	1	"
"	"	Sarah Webb	16	1	1	1	"
"	"	Thomas Hawkins	15	1	"
Dexford	Paddington	Jane Gurner	14	2	"
Eastwood	Ryde	Edward Terry	215	15	10	"
"	"	A. & R. Amos	80	112	"
"	"	Rebecca Gledding	7	2	1	"
Eastern Road	Parramatta	William Ball	36	1	3	1	"
"	"	Michael O'Hare	200	5	28	"
Eastbourne	"	M. J. Maico	160	5	3	8	"
Eastern Creek	"	John Wright	54	3	8	11	"
Earsham	St. Leonards	Elizabeth Charlish	10	3	6	30	"
Edensor Park	Parramatta	T. W. Bossley	1,103	25	5	1	"
Eglinton House	"	James Roughley	48	4	1	2	"
Elaine	Paddington	F. J. Weaver	2	1	"
Elamang	St. Leonards	James Milson	96	1	"
Elizabeth Farm	Parramatta	Robert Friend	2	1	2	"
"	"	F. J. Wickham	3	1	"
"	"	J. W. Simpson	3	1	1	"
"	"	Silas Sheather	6	1	"
Ellalong	Canterbury	Frederick Hibberd	3½	3	1	"
Entrim	Parramatta	J. E. Bowden	3	2	"
Enfield	Enfield	M. Walters	28	2	2	"
"	"	Wm. Lees	28	4	5	2	"
"	"	M. J. Austin	35	3	1	"
"	"	Fred. Hilly	35	3	2	"
"	"	Eliza Kater	39	3	3	"
"	"	Frederick Miller	7	3	2	"
"	"	Pietro Mercantelli	7	2	2	"
"	"	C. Scales	8½	5	1	"
"	"	Tom B. Wilkinson	8½	2	2	6	"
"	"	L. Corvetto	9	1	"
"	"	James Eve	2	3	2	"
"	"	Thomas Austin	20	4	"
"	"	John P. Lennartz	17½	1	2	2	"
"	"	Wanzel Grenenger	11	2	7	4	"
"	"	Wm. Foy	14	3	6	2	"
"	"	Wm. Hutton	4	5	"
"	"	James Tomkins	4½	2	2	"
"	"	Joseph A. Davis	4½	3	1	"
"	"	B. Hudson	1½	1	1	"
"	"	Kelso King	1½	1	1	"
"	"	William Wilmott	1	1	1	1	"
"	"	Ellen West	1	1	"
Ermington	Ermington	James Pitkins	5	1	2	1	"
"	"	Wm. Franks	18	1	2	1	"
"	"	E. Atkins, senr.	18	1	1	6	"
"	"	John B. McKee	25	1	1	2	"
"	"	Geo. Adams	16	2	1	5	"
"	"	James Byrne	8	1	1	"
"	"	Otho Fox	8	1	1	2	"
"	"	James Linton	11	1	1	"
"	"	Mrs. Julia Marcey	2	1	1	"
"	"	Daniel Swency	2½	1	1	2	"
"	"	John Edwards	50	1	1	"
"	"	Elizabeth Miller	166	5	70	"

APPENDIX 2—continued.

Name of Holding in alphabetical order.	Post Town of Holding.	Name of Occupier.	Acreage.	No. of Horses.	No. of Cattle.	No. of Sheep	No. of Pigs.	To whom returned.
Sydney—continued.								
Ermington	Ermington	Bernard M'Lenaghan	4	1	Police.
"	"	John Woodcock	5	1	2	"
"	"	Wm. Woodcock	1	1	"
Ermington Road	"	Wm. Willis	5	2	"
Ermington Park	"	Jeanne Orr	218½	3	13	"
Evandale	Canterbury	Henry Fox	6½	2	1	"
Exeter Farm	Parramatta	Peter R. J. Brian	110	2	5	2	"
Elystan	Woolahra	S. W. Gray	4½	2	2	"
Fahloc	Canterbury	J. Mullens	12	1	2	"
Fairfield	Fairfield	Kasper Dreis	20	1	1	"
"	"	Chas. Hamilton	20	1	5	"
Fairview	Parramatta	A. J. Little	150	1	"
Falconshaw	Ashfield	R. J. Ralston	69	2	1	"
Fairmount, Field of Mars	Parramatta	Thomas O'Neill	120	7	9	2	"
Fern Court	St. Leonards	Edward J. Newell	6½	2	"
Fernbank	Canterbury	Jane Aitchin	11	1	"
Ferndale	Parramatta	Edwin Rice	19½	2	1	1	"
Ferneliff	Hunter's Hill	W. C. Proctor	5	1	"
Ferns	Paddington	Frank Bennett	5	3	4	"
Field of Mars	Parramatta	Rebecca A. Mobbs	1	2	2	"
"	"	Francis A. Cowell	3	1	1	"
Fairfield	Fairfield	Wm. Stinson	1,000	4	15	"
"	"	C. E. Foulks	62	3	23	"
"	"	John Smith	38	2	1	1	"
"	"	James Billings	42	2	2	"
"	"	Thomas King, junr.	30	1	5	"
"	"	Jas. Latty, senr.	20	1	"
"	"	Edward Farr	6	1	1	2	"
"	"	James Flood	3	12	2	"
"	"	Hamilton Welchman	2	2	"
"	"	M. A. Salchere	5	1	4	1	"
"	"	S. S. Campbell	2	1	3	1	"
Flowerdale	"	W. A. Wilson	400	4	24	3	"
Fano	"	M. Christiansen	5	1	1	"
Ferndale	Campbelltown	Wm. Butterly	160	1	9	"
"	"	James Haydon	78	2	7	"
Field of Mars	Ryde	Michael Brophy	4	1	4	"
"	"	Larry Edwards	2	2	"
"	"	John Breasley	4	1	"
"	"	Thos. W. Jamieson	5	1	"
"	"	Bridget Daley	3	1	3	2	"
"	"	John Roper	4	1	"
"	"	Denis Cullagh	5	3	"
"	"	David Mobbs	1	1	"
"	"	Stephen Souter	5	1	2	1	"
"	"	James Eyles	5	1	1	"
"	"	G. Thorne	331	8	9	12	"
"	"	Margaret Fitzgerald	20	1	1	3	"
"	"	Harrict Cowell	17	1	2	"
"	"	Wm. Midson	33	2	2	2	"
"	"	J. M. Manager	40	1	"
"	"	Richard Ray	40	2	3	2	"
"	"	William Neil	34	4	2	2	"
"	"	James Stevens, junr.	40	2	1	"
"	"	James Rowe	64	2	1	"
"	"	Edward Midson	90	6	3	1	"
"	"	John F. Wooster	100	2	1	"
"	"	Wm. Ashley, junr.	50	8	13	1	4	"
"	"	J. Booth	50	1	1	1	"
"	"	Enoch Smith	43	1	5	3	"
"	"	John Mills	40	2	"
"	"	Wm. Spurway	47	2	2	"
"	"	Joseph Franks	30	2	1	1	"
"	"	Edward Mobbs	16	1	1	"
"	"	Alfred Ward	20	1	"
"	"	Thomas H. Hughes	30	1	2	4	"
"	"	Wm. J. Mobbs	18	1	2	"
"	"	Wm. Mobbs	18	1	1	"
"	"	George Ray	20	1	2	2	"
"	"	Richard Hughes	6	1	"
"	"	James Muir	7	1	1	"
"	"	Thomas Eyles	9	1	1	"
"	"	Herbert Spendley	11	1	"
"	"	Henry W. Catt	8	1	1	"
"	"	James Bevan	7	3	"
"	"	Joseph Stevens	12	2	4	2	"
"	"	Richard Cowell	6	1	1	"
"	"	John Thornton	12	2	"
"	"	Thomas Constable	1	1	2	"
"	"	Wm. Catt	5	1	"
"	"	Wm. Ketley	5	1	2	1	"
"	"	Thomas Curry	13	2	1	1	"
"	"	Patk. Debitt	7	1	2	2	"
"	"	Robt. Goldrick	10	1	"
"	"	Henry Bevan	11	1	5	"
"	"	John Bevan	9	1	2	"
"	"	Jacob James Milson	10	1	1	1	"
"	"	Elizabeth Auchterlimer	10	1	"

APPENDIX 2—continued.

Name of Holding in alphabetical order.	Post Town of Holding.	Name of Occupier.	Acres.	No. of Horses.	No. of Cattle.	No. of Sheep.	No. of Pigs.	To whom returned.
- Sydney—continued.								
Field of Mars.....	Ryde	Joseph P. Cowell	10	1	Police.
"	"	W. Cooney	6	1	2	"
"	"	William Weller	7	1	"
"	"	James Moloney	7	3	1	"
"	"	James Mills	7	2	"
"	"	Walter Smith	12	1	2	"
"	"	James Kingsbury	6	1	1	2	"
"	"	Geo. P. McKillop	6	3	1	5	"
"	"	James Catt	11	4	3	4	"
"	"	Shepherd & Co.	10	1	"
"	"	Edward Ryan	10	1	2	2	"
"	"	Michael Kennedy	13	1	2	"
"	"	Patrick Brien	6	1	1	3	"
"	"	Francis Finch	8	1	1	1	"
"	"	James O'Dwyer	10	2	1	8	"
"	"	John Abel Fanninon ..	6	1	"
"	"	J. W. Fryer	10	1	"
"	"	Thos. M. Williamson ..	10	2	2	"
"	"	Henry Knight	9	1	3	"
"	"	Bridget Teaham	9	1	2	"
"	"	Joseph Moss	10	1	"
"	"	William Tibbett	14	1	2	"
"	"	Jean Vigner	15	2	1	"
"	"	Thomas Smith	11	2	2	"
"	"	Francis Hill	16	1	"
"	"	Patk. Ryan	24	1	1	3	"
Fig-tree	"	N. Joubert	24	1	4	"
Fig-tree Point	St. Leonards.....	Wm. Twemlow	32	1	"
Fiona	Paddington	Edward Knox	2½	4	1	"
Five Dock	Parramatta	W. R. W. Bligh	4½	1	"
"	Five Dock	Peter Fawcett	31	3	6	"
"	"	J. C. Thornwaite	28	5	2	4	"
"	"	L. O'Brien	6	1	2	"
"	"	John Hunter	6	1	"
"	"	Thomas Casey	6	2	4	7	"
"	"	W. S. Fricand	10	2	2	"
"	"	Wm. Aitkenhead	9	3	1	"
"	"	A. W. Sutton	9	2	3	2	"
"	"	John Smith	8	1	2	"
"	"	Thomas Baker	8	1	1	"
"	"	James Turner	7	1	1	"
"	"	John Ferns	7	3	1	"
"	"	Henry Heming	7	2	"
"	"	M. R. Evans	7	3	1	"
"	"	Francis Murray	7	2	1	"
"	"	John Dawson	57	2	1	"
"	"	James Smith	2	1	"
"	"	Edward Johnston	2	1	1	"
"	"	Thomas James	3	1	4	"
"	"	Henry Griffiths	3	2	"
"	"	John Budd, senr.	2½	1	"
"	"	John Rohan	2	1	16	"
"	"	John M'Cicar	2	1	"
"	"	George Greville	2	1	"
"	"	B. C. Rodd	185	5	50	"
"	"	John H. Lucas	13	4	2	2	"
"	"	Mary Cassidy	13	1	10	"
"	"	Mary Elizabeth Murphy	14	5	"
"	"	Wm. Preston	16	3	1	1	5	"
"	"	W. Speed	16	5	3	3	"
"	"	John Gough	17	2	2	"
"	"	Thomas West	17½	50	20	25	"
"	"	Wm. Denig	18	3	1	"
"	"	Robt. Denig	20	3	1	2	"
"	"	L. P. Burton Bradley ..	21	1	4	"
"	"	Patrick Clarken	23	2	2	3	"
"	"	David Ramsay	24	6	4	2	"
"	"	Samuel Poolman	24½	1	2	"
"	"	William Wright	25	5	"
"	"	James Anderson	27	1	"
"	"	Russell Barton, M.P.	67	17	5	"
"	"	Arthur Renwick	102	1	2	"
"	"	John Croker	11½	2	1	3	"
"	"	Edward Millett	11½	2	2	"
"	"	John Lysaght	12	1	"
"	"	G. Fortescue	11	1	"
"	"	Thomas Jacobs	5	1	"
"	"	Wm. Budd	10	3	"
"	"	Chas. O. Lamb	5	1	1	"
"	"	Sammy W. Rodd	4	1	"
"	"	R. Graham	4	1	4	"
"	"	Walter Barnard	4	1	1	"
"	"	Adam Redpath	3½	2	1	"
"	"	Henry Evans	1½	1	"
"	"	Chas. Bailey	1½	4	1	2	"
"	"	Mary Ann Butler	1½	4	4	25	"
"	"	Daniel M'Govern	1½	1	"
"	"	John W. Deering	1½	2	1	4	"

APPENDIX 2—continued.

Name of Holding in alphabetical order.	Post-Town of Holding.	Name of Occupier.	Acres.	No. of Horses.	No. of Cattle.	No. of Sheep.	No. of Pigs.	To whom returned.
Sydney—continued.								
Five Dock	Five Dock	George Gear	5	2	Police.
"	"	J. Flippence	5	4	2	"
"	"	John F. Smith	5	2	1	"
"	"	Wm. Walters	4½	3	"
"	"	John S. Dening	4½	2	3	1	2	"
"	"	Wm. Glover	1	5	"
"	"	William Walton	1	4	"
"	"	Charles Cowper	1	1	"
"	"	James Starkey	3	1	"
Flat Rock	St. Leonards	John Steele	14	3	11	1	"
Floradale	"	Thomas Jenkins, junr.	30	1	2	"
Florenceville	Parramatta	J. D. Brown	13	2	1	2	"
Flushcombe	"	W. B. Campbell	308	9	"
"	"	Edward Collins	82	5	6	1	"
"	"	John Moon	70	2	2	2	"
Flushcombe Village	"	James Manning	54	6	6	5	"
Flushcombe	Blacktown	Henry Durbin	60	3	"
"	"	H. Runge	14	1	"
"	Parramatta	Fanny Moon	18	2	1	"
"	Canterbury	C. A. Smith	1	1	"
Frogmore	Parramatta	Owen Jones	61	2	2	2	"
Frontignac	"	Sarah Mewrant	60	5	2	4	"
G. Bert's, Willoughby	St. Leonards	John St. Vincent Welch	2½	1	1	2	"
George's River	George's River	J. W. James	4	2	"
"	"	John Pindale	3	2	"
Georgetown	"	Saml. Colebran	1	2	5	"
"	"	Michael Hyne	4	1	1	2	"
Ginnagullah	Paddington	James R. Fairfax	7	4	2	"
Gladesville	Gladesville	Edward M. Betts	106	5	180	"
"	"	Thomas W. Salter	70	4	2	"
"	"	Robert M. Pearson	8	1	"
"	"	George Small	13	2	1	"
"	"	H. M. Mackinson	4	1	1	"
"	"	James Martin	2	1	3	"
"	"	Alex Miller	2	1	"
Glenfield	"	Edwd. Brohan	100	2	14	1	7	"
Glenfield House	"	J. H. Blake	1,000	5	50	5	"
George's Hall	"	G. R. Johnston	1,110	25	27	11	"
"	"	Edw. Clark	550	10	30	2	"
Glenfield	"	Henry Quelch	12	3	"
Glenalpine	Campbelltown	James Donaghy	152	3	15	"
Gleadswood	"	James Hymas	300	9	25	10	"
"	"	Wm. Munro	125	12	16	6	"
"	"	Alex. Munro	200	20	20	6	"
"	"	F. Burton Shaw	100	5	6	3	3	"
"	"	Henry Feld	80	4	7	1	"
"	"	Wm. Jenner	30	2	12	"
Glebe Hill	"	Bridget Selmes	49	6	6	"
Green Valley Creek	"	James Meadows	116	3	3	3	"
Green Valley	"	W. Heckenburg	140	5	5	1	"
"	"	J. Whaley & J. Allwood	100	1	6	2	"
"	"	T. Anderson	67	4	4	"
Green Hills	"	Chas. Thorn	50	4	16	2	"
Glenlee	Camden	Mary Cummins	103	1	30	3	"
Glebe Hill	Campbelltown	W. C. Butchers	120	3	"
Glenlorn	"	G. A. Mansfield	470	20	22	8	2	"
Gowrie Farm	"	Wm. Rudd	355	4	35	44	2	"
Glenlee	"	Wm. Cummins	100	10	20	25	20	"
Gladesville	Gladesville	Gerard F. Herring	5	2	"
"	"	Elizabeth Deane	3	2	"
"	"	Charles Kidman	2	2	"
"	"	John Reeves	4	1	9	"
Gladesville Road	Hunter's Hill	Frank M'Neill	2	1	1	"
"	"	Robert Moore	16½	1	"
Gladine	Parramatta	Michael Slack	8	1	"
Gladstone	St. Leonards	Malcolm M'Donald	2	3	1	2	"
Glenelg	Parramatta	Thomas F. M'Kenzie	37	3	4	2	"
Glenryde	Ryde	Edward S. Small	45	3	"
Glenrock	Paddington	John Marks	8	4	2	"
Glenrhoda	"	D. Finlayson	4½	2	2	"
Glen Head	"	Alex. Gordon	2	1	2	"
Glenview	Ryde	Joseph Hatton	20	1	2	"
Gold's Bay	"	Peter Melvay	40	6	3	"
Gore Hill	St. Leonards	Geo. Robt. Whiting	100	2	1	"
Goughtown	Parramatta	W. Rose	4	1	2	"
Gowrie	Paddington	Mrs. E. Brownlow	3	1	"
Gowan Brae	Parramatta	Geo. Morris	42	1	"
Graham Ville	"	Charlotte Bray	1	1	"
Granville	Granville	E. M. Murray	45	1	2	"
"	"	Wm. Cater	2	2	"
"	"	Henry Stone	2½	2	1	"
"	"	George Gape	1½	3	"
"	"	A. Neich	2	1	1	"
"	"	Michael Ryan	4	1	9	2	"
"	"	Annie Lea	3	1	1	"
"	"	George Coates	11	2	1	"
"	"	W. Burnet	6	1	"
"	"	James Bergan & Sons	14	1	"

APPENDIX 2—*continuc*

Name of Holding in alphabetical order.	Post Town of Holding.	Name of Occupier.	Acreage.	No. of Horses.	No. of Cattle.	No. of Sheep.	No. of Pigs.	To whom returned.
Sydney—<i>continued.</i>								
Granville	Granville	Joseph S. Shallard	13	2	Police.
"	"	Peter Murphy	14	5	"
"	"	Edward H. Knowles	14½	2	"
"	"	Thomas Peaty	3½	1	"
"	"	John M'Dowal	3	1	3	"
"	"	John Norford	3	2	8	2	"
Graythwaite	St. Leonards	G. E. Dibbs, M.P.	7½	3	"
Great Northern	"	Samuel H. Wilkes	6	1	1	5	"
Green Acres	Parramatta	C. & A. Wesly	28	1	1	1	"
Green Hills	"	Geo. Thos. Smith	130	3	4	1	"
Greenwich	Greenwich	Wm. Anderson	1	1	12	1	"
Grey Cliff	Paddington	Lady Martin	2	3	"
Greenoaks	"	Exrs. late T. S. Mort.	6	1	"
Greystanes	Parramatta	A. F. Smart	500	18	14	3	"
Guilford	Guilford	Samuel Barber	272	8	30	"
"	"	Wm. Stimson	70	6	11	"
"	"	Emna Doran	50	1	"
"	"	Antones Silver	5	1	1	"
"	"	John Watt	7	2	1	"
"	"	John Morgan	9	1	1	1	"
"	"	Joseph Drew	7	3	2	3	"
"	"	W. Markel	11	1	1	1	"
"	"	Sarah Gazzard	6	1	1	"
"	"	Francis Freitas	7	1	"
"	"	Joseph Klein	12	1	1	"
"	"	John Tame	21	3	4	1	"
"	"	John B. Auvinet	26	1	1	"
"	"	G. Durham	15	1	"
Harlington House	Parramatta	Henry Cusbert	168	3	8	3	"
Hawkesbury River	Ryde	Francis Byrnes	50	1	23	37	"
Heathfield	Paddington	Henry Solomons	11½	1	"
Hardwick	Campbelltown	Edward Fahey	223	1	16	8	2	"
"	"	James Fahey	223	1	10	"
"	"	John Wyatt	47	1	"
Hill View	"	M. D. Woodhouse	10	1	3	1	"
Hill Crest	"	J. H. & G. Davis	38	4	11	1	4	"
Holly Lea	"	Jas. Williamson	4	2	2	4	"
Helensburgh	Parramatta	J. T. Rodd	100	3	1	1	"
Helaine	Ryde	Wm. Carey	4	2	1	"
Hereford-street	Glebe	E. H. Acres	810	22	76	5	"
Heywood	Parramatta	Hy. W. C. Fullager	73	4	2	"
Hillcrest	"	Robt. Crawford	1,300	16	47	"
Hill End	"	Julius Madsen	2,000	10	25	680	4	"
Hinchenbrook	"	Geo. M. Pitt	2½	1	1	2	"
Holbrook	St. Leonards	John Williams	4	2	1	"
Holmwood	Redmyre	Edwd. Chisholm	7	1	"
Holtermann's Tower	St. Leonards	Caroline Banks	35	2	2	2	"
Home Farm	Parramatta	Hudson Bros.	30	1	1	"
Homebush	Canterbury	James Powell	50	1	"
"	Homebush	E. Broughton	8	2	1	"
"	"	W. E. Richards	2½	1	1	1	1	"
"	"	A. M. Way	3	1	2	"
"	"	Hill, Clarke, & Co.	1,200	3	11	11	3	"
"	"	George Tremlett	11	6	1	6	6	"
"	"	John Sturt	5	2	2	5	"
"	"	W. Heyde	1½	2	2	"
"	"	Edwin Vallack	1	1	1	"
"	"	G. F. Todman	1	1	"
"	"	W. C. Bennett	12	1	"
Honda	St. Leonards	Chas. Campbell	1	1	"
Hopewell	Paddington	Elizabeth Clift	32	2	2	"
Hornburry	Parramatta	Benjamin Perry	6	1	1	"
Hornsby Road	Ryde	William Buckman	27	1	1	"
Hornsby	"	Wm. Aikin	72	1	1	"
"	"	Abner Hammond	70	6	1	70	30	"
"	"	Mary A. Osborne	100	4	1	3	"
"	"	Margaret Foster	38	1	4	1	"
"	"	Daniel Reddy	45	1	3	2	"
"	"	Michael M'Mahon	37	1	1	"
"	"	Thomas Salmon	44	1	2	"
"	"	Thomas Pollard	47	3	3	"
"	"	George Hewett	17	2	2	"
"	"	John H. Jewell	24	1	3	"
"	"	Caleb Gambling	20	1	1	1	"
"	"	Wm. H. Duffy	26	1	"
"	"	Charles Duffy	27	2	"
"	"	John Tibbett	26	1	1	2	"
"	"	May Dark	3	1	2	"
"	"	James Ware	11	1	"
"	"	Wm. W. Walker	13	1	"
"	"	J. E. Wild	13	1	"
"	"	Henry Simon	10	1	1	"
"	"	John Bayles	10	1	2	"
"	"	Jacob Dries	6	1	1	"
"	"	James Shelly	7	3	1	"
"	"	John Pearce	14	1	"
Hoxton Park	"	Laughlin Buggy	1,500	11	50	4	"
Huntley Point	Hunter's Hill	Alfred S. Buntley	15	2	"

APPENDIX 2—continued.

Name of Holding in alphabetical order.	Post Town of Holding.	Name of Occupier.	Acreage.	No. of Horses.	No. of Cattle.	No. of Sheep	No. of Pigs.	To whom returned.
Sydney—continued.								
Hunter's Hill	Hunter's Hill	Angelos Tornaghi	44	2	Police.
"	"	C. Jeanneret	40	1	1	2	"
"	"	Father Jolly	28	4	2	"
"	"	Lawrence Kelly	1 $\frac{1}{2}$	2	1	"
Hoxton Park	"	John Cary	900	2	"
"	"	James Buggy	100	5	5	2	"
Heaton Park	"	F. N. Wiles	43	2	1	"
Hardwick	Campbelltown	Timothy Fahey	600	9	30	11	"
"	"	Jane Fahey	223	6	8	1	"
Holdsworth	Liverpool	Thomas Pye	30	3	12	3	"
"	"	Archibald Childs	30	2	6	6	"
"	"	Thos. Kidd	640	2	2	10	"
"	"	W. J. Hobbs	512	6	15	3	"
"	"	Wm. Green	238	3	11	"
"	"	George Douglas	150	5	3	1	"
"	"	James Knox	120	10	30	6	"
"	"	W. M. Williams	200	4	5	1	"
"	"	John Hearse	170	3	2	"
"	"	Robt. J. Sadleir	90	3	12	2	"
"	"	George Childs	90	2	2	2	"
"	"	C. Devaney	60	3	6	"
"	"	Peter Whitelaw	90	1	"
"	"	Wm. Leane	82	4	12	2	"
"	"	Donald Campbell	36	2	11	2	"
"	"	William Childs	50	2	10	4	"
"	"	William Wallace	50	2	7	4	"
"	"	Hugh Wallace	40	4	4	3	"
"	"	John Franklin	50	5	1	"
"	"	Robert Astley	31	2	3	3	"
"	"	John Childs	30	3	6	3	"
Hunter's Hill	Hunter's Hill	Phillip R. S. Bailey	6	2	"
"	"	Thomas Curno	9	10	1	12	"
"	"	Louis F. Heydon, M.P.	2	1	"
"	"	G. C. Frier	4 $\frac{1}{2}$	1	2	"
"	"	Chas. Holdsworth	5	1	1	"
"	"	Peter Page	1	1	"
"	"	Wm. J. Doyle	4 $\frac{1}{2}$	5	50	12	"
"	"	Edmond Clear	1	1	"
"	"	R. V. Gale	1	3	1	"
"	"	Geo. Deffell	2	1	"
"	"	Edward Butcher	2	1	"
"	"	Robt. Lenehan	1	1	"
"	"	R. M. Rothwell	2 $\frac{1}{2}$	1	"
"	"	George Willis	1 $\frac{1}{2}$	1	"
"	"	Lyndon Carpenter	2	1	"
"	"	John Richards	1 $\frac{1}{2}$	1	"
"	"	W. Owen	2	1	2	"
"	"	Robert Fitzgerald	2	1	1	"
"	"	Edward O'Malley	2	2	4	"
"	"	John Quirk	1	3	"
"	"	John O'Grady	2	3	11	"
Hurlus Huc	Ryde	Robert Smith	7	1	"
Hurstville	Hurstville	Wm. Maher	30	1	2	"
"	"	J. W. James	31	5	"
"	"	Alfred C. Cannon	32	3	2	6	"
"	"	Stephen Hodges	32	3	1	2	"
"	"	John Unions	32 $\frac{1}{2}$	2	"
"	"	John Roberts	31	1	4	1	"
"	"	Eber Addis	40	1	3	19	"
"	"	George Priddy	40	3	2	2	"
"	"	James Brown	46	2	5	20	"
"	"	G. Griffin	6	1	"
"	"	Rev. J. H. Hill	6	1	"
"	"	Michael Byron	6	2	"
"	"	Robert Gardiner	6 $\frac{1}{2}$	1	"
"	"	G. Fry	3	2	2	50	"
"	"	Martha Humphries	3	2	"
"	"	George Alexander	2	1	"
"	"	George Kemp	119	4	3	"
"	"	Wm. Chapplelow	82	1	6	"
"	"	Henry Kinsela	28	3	4	3	"
"	"	Patrick O'Brien	22	1	1	"
"	"	Thomas Fox	22	3	"
"	"	Samuel M. Whinner	21 $\frac{1}{2}$	1	2	"
"	"	James Peake	21	1	2	2	"
"	"	John Ilarc	21	1	2	3	"
"	"	John Iliff	21	2	2	"
"	"	Wm. Minnett	20	2	2	"
"	"	Solomon Downey	20	5	5	45	"
"	"	C. L. L. Lardner	19	1	1	"
"	"	Annie Lardner	17	1	1	"
"	"	Joseph Parkes	14 $\frac{1}{2}$	5	3	"
"	"	M. J. Humphries	13 $\frac{1}{2}$	1	"
"	"	Alfred Barden	13	17	18	1	"
"	"	Jas. Derwent	12 $\frac{1}{2}$	1	5	"
"	"	George Perry	12	1	2	"
"	"	Wm. Hopkins	10	1	2	"
"	"	John Peake	10	1	2	"

APPENDIX 2—continued.

Name of Holding in alphabetical order.	Post Town of Holding.	Name of Occupier.	Acreage.	No. of Horses.	No. of Cattle.	No. of Sheep.	No. of Pigs.	To whom returned.
Sydney—continued.								
Hurstville	Hurstville	Henry Edwards	10	2	1	2	Police.
"	"	Michael Ferney	10	1	2	2	"
"	"	James Glen	4½	1	"
"	"	Daniel J. Tracey	4	1	2	17	"
"	"	G. Parkes	4	1	1	7	"
"	"	James Flood	4	1	1	"
"	"	William Parker	5	1	"
"	"	George Jones	1½	1	1	3	"
"	"	James C. Pettit	1	1	3	"
"	"	Evan Morgan	1	1	"
"	"	Anthony Vincent	1	3	"
Imperial Hotel	Campbelltown	Edward Nolan	45	3	2	"
Joanaville	St. Leonards	F. G. Davies	10	1	"
Jolly Miller Inn	Campbelltown	Mary Fieldhouse	2	1	4	"
Karralbor	"	Robert Craig	5	1	"
Kent House	Canterbury	Sarah Lester	3	1	1	"
Kilberry	St. Leonards	J. F. Saunders	8	2	4	"
Killowen	Ashfield	A. O. Moriarty	3½	1	2	"
Kemp's Creek	"	H. Braithwaite	500	5	14	3	2	"
"	"	Thos. Braithwaite	200	8	20	25	"
Kingslee	"	Thos. King	40	3	5	"
Kildare Farm	Campbelltown	Sarah Dwyer	190	8	15	2	"
King Lassie	Parramatta	A. Fraser	10½	1	1	"
King's School	"	Geo. F. Macarthur	7	1	3	"
Kingstangley	Seven Hills	R. A. Pearce	340	7	10	2	"
Kingsgrove	Kingsgrove	Patrick Schill	29½	1	"
"	"	H. Murdock	30	1	2	"
"	"	Thomas Chard	31	2	3	4	"
"	"	M. Danger	40	14	8	"
"	"	Wm. Coleman	60	3	4	1	"
"	"	Thomas Seahill	7	1	1	1	"
"	"	John C. Webb	7	1	"
"	"	Alfred Harris	8	2	"
"	"	Geo. D. Fraser	8	1	2	3	"
"	"	Wm. Narramore	8	1	1	"
"	"	J. Forbes	9½	3	2	"
"	"	H. Kinsler	100	2	2	2	4	"
"	"	James Forster	60	5	3	"
"	"	Thomas Duffy	28	2	2	"
"	"	S. Bowen	21	2	2	4	"
"	"	Matthew H. Laughlin	22½	3	4	1	"
"	"	Aaron Brown	23	6	"
"	"	John Stevens	25	1	1	"
"	"	Thos. Howard	25	3	4	4	"
"	"	E. Holand	25	2	2	2	"
"	"	Charles Howard	20	2	3	2	"
"	"	Job Tomkins	19	4	2	4	"
"	"	J. Tomkins	18	2	3	4	"
"	"	A. Wilson	15	1	1	"
"	"	Thomas Seahill	15	3	1	"
"	"	Thomas Duffey	14	2	2	"
"	"	Thos. G. Smithson	1	2	"
"	"	Thomas Smithson	12	1	1	"
"	"	Alfred Stafe	12	1	2	2	"
"	"	Thomas M'Farlane	12	1	1	4	"
"	"	H. C. Buller	12	1	5	"
"	"	John Sproule	10	1	3	"
"	"	George Jeffries	10	6	7	20	"
"	"	Susan Poole	10	7	1	1	"
"	"	Phillip Carroll	11	2	1	3	"
"	"	Thomas Miller	4½	1	2	"
"	"	George Jenkins	5	1	"
"	"	Lawrence Mackinson	5	2	1	"
"	"	David Lewis	5	6	2	"
"	"	J. E. Smithson	5	1	1	"
"	"	Horatio Bartlett	14	3	2	14	"
Kirribili	St. Leonards	James Taylor	3½	4	2	6	"
Kishmaque	Parramatta	Geo. Stewart	60	6	3	4	"
Kogarah	Kogarah	Edward English	40	2	10	"
"	"	Chister Canham	35	2	3	2	"
"	"	Wm. Colban	50	2	9	1	"
"	"	Joseph Carruthers	7	1	2	"
"	"	Miss Warrington	7	1	"
"	"	Anna Jordan	7½	2	1	2	"
"	"	Phillip Havens	7½	1	"
"	"	John Schuman	8	1	2	2	"
"	"	Henry Place	8	2	"
"	"	Anton Berger	8	1	1	"
"	"	James Wilson	8	1	1	"
"	"	Joseph Kerrman	8	1	2	9	"
"	"	Samuel Schofield	9½	2	2	11	"
"	"	Fred. Climson	9½	2	2	"
"	"	Peter Ritter	9	1	2	4	"
"	"	Peter Hermann	9	1	1	"
"	"	William Lambert	6½	1	1	3	"
"	"	Thomas Mascord	6	1	1	2	"
"	"	John South	6	4	1	"
"	"	John W. Elliott	6	2	1	"

APPENDIX 2—continued.

Name of Holding in alphabetical order.	Post Town of Holding.	Name of Occupier.	Acreage.	No of Horses.	No. of Cattle.	No. of Sheep.	No. of Pigs.	To whom returned.
Sydney—continued.								
Kogarah	Kogarah	Watkin Hughes	6	2	Police.
"	"	Phillip Webber	10	2	3	2	"
"	"	Joseph Schmitt	10	1	5	4	"
"	"	Joseph Keep	10	1	1	5	"
"	"	Charles Lockyer	2	1	"
"	"	Fredk. Kay	2	1	"
"	"	James Edwards	2	1	"
"	"	Richard Carroll	2	1	"
"	"	Mary Cass	119	2	3	"
"	"	Peter Moore	95	2	3	10	"
"	"	John B. Carroll	60	2	1	"
"	"	Wm. Lawrence	26½	1	"
"	"	Wm. Blake	26½	7	1	"
"	"	Joseph Clarke	27	1	1	"
"	"	Joseph Twiss	18	1	"
"	"	James Venn	16	2	3	7	"
"	"	Thomas Fitzgerald	14½	1	3	1	"
"	"	C. W. Berghofer	14	1	1	"
"	"	James R. Fuggles	14	1	4	2	"
"	"	Wm. Jude	12	2	"
"	"	James Justice	12	1	2	2	"
"	"	Charles Smith	12	1	2	"
"	"	James Hickey	11½	1	2	4	"
"	"	Joseph Shaw	3½	3	3	"
"	"	James A. Milgate	4½	1	1	"
"	"	Wm. Stubbs	5	3	"
"	"	E. Tracker	5	1	1	"
"	"	Jas. A. Turnbull	4½	1	1	"
"	"	John Schofield	5½	1	2	"
"	"	James Brennan	6	2	"
"	"	Charles Bowen	4½	1	2	"
"	"	Wm. Jordan	1½	1	"
"	"	Wm. Monego	3	1	2	"
"	"	Fredk. Skidmore	5	1	3	"
"	"	Joseph Peeney	5	1	"
"	"	D. Houlahan	5	1	"
Lane Cove	Ryde	George Swyny	6	2	"
"	"	George Reynolds	4	1	1	"
"	"	Henry Loveday	7	1	2	5	"
"	"	John Cooke	7	1	"
"	"	P. Noonan	7	1	1	"
"	"	Joseph Dobson	7	1	"
"	"	Henry Hurditch	7	1	2	"
"	"	Jas. E. M'Mahon	10	1	"
"	"	William Roberts	10	1	2	"
"	"	Edward Pearce	10	4	1	"
"	"	Walter Cates	10	1	2	"
"	"	A. L. Bartho	11	1	"
"	"	Thomas Maylin	11	2	2	"
"	"	Cornelius Maloney	11	1	2	2	"
"	Lane Cove	Amelia Sainley	12	1	2	"
"	"	George Porter	12	2	2	"
"	"	Oliver Sleman	12	4	"
"	"	James Biffin	12	5	"
"	"	James Burns	12	1	"
"	"	Wm. J. List	13	1	"
"	"	Sydney Smith	14	1	2	4	"
"	"	Edwin Smith	14	1	"
"	"	Charles Rhodes	14½	1	"
"	"	Daniel Bullock	15	1	"
"	"	Henry Johnston	15	1	1	"
"	"	James Jones	15	1	1	"
"	"	Wm. Hetherington	16	1	2	"
"	"	E. K. Wilson	17	1	"
"	"	Peter Gilroy	18	2	3	2	"
"	"	Michael Downes	19	2	"
"	"	Charles Leck	20	1	"
"	"	Reuben Sawyer	20	1	"
"	"	Thomas Hughes	20	1	3	"
"	"	John M'Mahon	20	1	1	"
"	"	Alfred M'Intosh	20	2	3	13	"
"	"	Wm. Richard Bickell	9	2	"
"	"	Wm. Brownley	9	1	2	4	"
"	"	Wm. Porter	9	2	3	1	"
"	"	Wm. Forster	10	2	3	3	"
"	"	Wm. Camanile	7½	4	"
"	"	Joseph B. Lucas	8	4	"
"	"	Frederick M'Intosh	6	1	2	4	"
"	"	John Langan	6	1	"
"	"	John Cartwright	6	1	2	"
"	"	Hannah Mackell	5	2	"
"	"	Wm. Burko	5	1	1	3	"
"	"	Thomas Lusty	5	1	2	"
"	"	James Montgomery	5	1	1	"
"	"	Thomas Parker	2	12	15	"
"	"	Samuel King	60	1	6	"
"	"	Thomas Coleman	10	3	1	"
"	"	James Higson	10	1	"

APPENDIX 2—continued.

Name of Holding in alphabetical order.	Post Town of Holding.	Name of Occupier.	Acreage.	No. of Horses.	No. of Cattle.	No. of Sheep.	No. of Pigs.	To whom returned.
Sydney—continued.								
Lane Cove	Lane Cove	Michael Bourke	33	2	3		7	Police.
"	"	George Mudie	40	1	1		3	"
"	"	Thomas M'Mahon	40		2			"
"	"	Michael Porter	40	1	7		3	"
"	"	Richard Archibald, junr.	40	1	1			"
"	"	Richard Nancarrow	44	2				"
"	"	Thomas Connolly	45	4	3		3	"
"	"	R. E. M'Intosh	46	2	1			"
"	"	Joseph Waterhouse	48	3				"
"	"	George Fisher	49	1	2		2	"
"	"	Thomas Watson	50	25				"
"	"	Peter Size	50	2	4			"
"	"	Gerald Archbold	50	2	3			"
"	"	James Archbold	50	1	1			"
"	"	John Brodie	51	2	7		6	"
"	"	John Britton	52	1				"
"	"	Jas. S. Edwards	53	1	2			"
"	"	Regd. E. Finley	60	3	1		9	"
"	"	Wm. M'Mahon	60	1	2			"
"	"	Bridget Adams	60	2	1		2	"
"	"	Charles Cook	20	1	2		4	"
"	"	Francis Brodie	21	1				"
"	"	Wm. Ray	23		2			"
"	"	Wm. Vernon	24	1	1			"
"	"	Wm. H. Bryant	25	3	6			"
"	"	Wm. Johnson	27	1				"
"	"	Thomas R. Porter	23	1	2		3	"
"	"	Robert Baker	30	2	5			"
"	"	W. Johnson	30	1	2		10	"
"	"	Edwin M'Intosh	30	1	3			"
"	"	James M'Keown	30	1				"
"	"	Robert F. Pockley	60	3	1			"
"	"	Robert Pymble	70	1				"
"	"	Thos. H. Riley	80	4	5			"
"	"	Henry Cornwall	80	2				"
"	"	Richard Porter	80	7	5		2	"
"	"	Henry Whatmore	85	1	5	1	12	"
"	"	Thos. Brown	95	2	1			"
"	"	F. J. Hamilton	100		5			"
"	"	James Terry	130	16	1			"
"	"	Richard Archbold	150	3	5		2	"
"	"	J. T. Brown	738	13	5		10	"
Lambert Grange	Parramatta	E. H. Statham	554	1	2		1	"
Lansdowne	Canterbury	Thomas Robertson	12	4	5			"
"	Parramatta	J. P. Larcombe	22	1	2		2	"
Lathallen	St. Leonards	Bell Bros.	24	4	25		4	"
Leaton Grove	Parramatta	J. H. Decent	12	1	1			"
Leichhardt	Leichhardt	John Keep	33	5	6		1	"
Leppington	Liverpool	Henry J. Bell	900	30	6		1	"
"	"	W. Renny & M. Ryan	900	6	84			"
Little Forest	"	Albert Barden	640	3	35	1		"
Landsdowne	"	C. & H. Dunn	380			1,000		"
"	"	John R. Fryer	300	3	5		9	"
"	"	George Knight	170	6	11		5	"
Longview	"	Edwd. Canalan	300	1	4		3	"
Latreat Farm	"	Sydney Davis	80	3	4		1	"
Lachlan Vale	Campbelltown	John Windsor	130	7	25		2	"
Liverpool	Liverpool	E. J. Ashcroft	250	6	20	150	100	"
"	"	Frank Pain	234	13	10	50	80	"
"	"	Mrs. Armit	60	2	2		3	"
"	"	Michael Buggy	20	4	5		3	"
"	"	Ingh Murphy	2	9	2		3	"
"	"	Rowe & Smith		75				"
"	"	W. E. Strong	3	3	2			"
Lockby House	"	L. R. Leighton	10	1	1		2	"
Lachlan Vale	Caunden	Stephen Hewitt	186	5	30		4	"
"	"	Charles Walsh	105	8	12		2	"
"	"	John Sutherland	140	3	33			"
Lawrence Hill	Campbelltown	T. Fitzgibbons	300	9	35		9	"
Liverpool Road	"	James Swaine	120	3	17		4	"
Lachlan Vale	"	John Stanton	100	7	8		2	"
"	"	Patrick Byrne	95	3	9			"
Leichhardt	Leichhardt	Frederick Parsons	22	1	3		3	"
"	"	John O'Brien	15	10	1			"
"	"	William Inglis	19	5	6		2	"
"	"	Charles F. Stokes	11	1	1			"
"	"	Wm. Russell	10	1	2		3	"
"	"	Bridget Hoy	6		5			"
"	"	William Lambert	7	4	28		5	"
"	"	Robt. Findlay	3	2	15			"
"	"	Alfred Burt	3½	1	1		5	"
"	"	Thomas M'Creedy	2	1				"
"	"	Catherine Stieckler	2	3	10		13	"
"	"	John T. Fraser	5	1				"
"	"	Joseph Scutts	5	2				"
"	"	Alfred Kebblewhite	6	1	2		2	"
Lisgar	Paddington	M. Scott	2		1			"
Little Bridge	Ultimo	Margaret Harris	1½	3	2			"

APPENDIX 2—continued.

Name of Holding in alphabetical order.	Post Town of Holding.	Name of Occupier.	Acreage.	No. of Horses.	No. of Cattle.	No. of Sheep.	No. of Pigs.	To whom returned.
Sydney—continued.								
Little Coogee	Paddington	E. Bennett	26½	2	2	Police.
Little Dural	Parramatta	Robt. & John O'Brien	190	6	9	4	"
"	"	Daniel Jay	120	3	1	4	"
"	"	James Blake	52	1	"
"	"	Mary Blake	50	1	"
"	"	W. Benden	40	1	"
"	"	John Sproulett	10	1	"
"	"	E. Power	10	2	1	3	"
Livingstone House	Ultimo	W. H. Harris	1½	4	3	"
Llandaff	Paddington	J. Hubert Newman	4½	1	3	3	"
Long Bay Road	Botany	Wm. Buchan	7	5	40	2	"
"	"	Henry Vickers	4½	2	1	"
"	"	John M' Minn	3½	4	2	14	"
Long Reef	Manly	E. Jenkins	1,330	5	25	140	"
Longueville	Lane Cove	Annie Palmer	10	3	"
"	"	James Cook	30	3	2	2	"
Loucsi Lawn	Parramatta	Wm. Shephard	11	1	1	1	"
Macdonaldtown	Macdonaldtown	Frederick Ives	4	8	2	"
"	"	John Lavercombe	18	3	18	"
"	"	Elizabeth English	8	5	21	"
"	"	Henry Knight, junr.	5	6	4	"
"	"	John Cooper	3	4	14	"
Macquariefields	Liverpool	James Ashcroft	1,700	10	45	1,400	"
Manly	Manly	Robert Evans	48	5	"
Manly Cove	"	Mary Wright	20	1	6	2	"
"	"	Wm. Barwick	100	2	11	"
"	"	Charles Allum	14	1	"
"	"	W. F. Parker, junr.	50	1	6	2	"
"	"	H. A. Rosenfeldt	50	2	3	7	"
"	"	Thomas Miles	50	4	7	12	"
"	"	Wm. F. Parker	48	2	"
"	"	James Tobin	30	4	39	"
"	"	Robert S. Willis	21	3	16	"
Marefields	Canterbury	Samuel Gill	550	2	1	"
Mare Vale	"	F. C. Hedemann	5	1	1	"
Marrickville	Marrickville	Mary M'Kinlay	30	4	21	"
"	"	Thomas L. Baker	40	6	2	2	"
"	"	Thomas Daley	7	3	"
"	"	H. Smith	7	3	12	10	"
"	"	Frederick Randall	7	2	6	"
"	"	John Birkett	8	3	16	"
"	"	Leslie Johnston	9	7	"
"	"	James Meck	8	2	2	"
"	"	Barney Gallagher	10	1	2	"
"	"	Samuel Cook	10	1	1	"
"	"	John Neville	10	1	"
"	"	Charles Moyes	10	7	1	"
"	"	Joseph Graham	10	2	2	"
"	"	Robert Miller	10	2	2	"
"	"	Wm. Brian	6	7	"
"	"	Johanna Ryan	6	1	9	15	"
"	"	James Sadler	6	1	2	"
"	"	Rupert Cook	6	7	"
"	"	Thomas Lloyd	6	3	14	1	"
"	"	Thomas Hely	6	1	2	"
"	"	Geo. Maiden	6	2	1	"
"	"	Joseph Murphy	7	4	27	"
"	"	Mary Anderson	7	1	10	"
"	"	Geo. F. Evans	7	4	"
"	"	George Radford	3	1	2	"
"	"	John Allen	3	1	1	16	"
"	"	Christian Rudolph	3	4	"
"	"	E. Soutto	2	2	1	"
"	"	Walter Edmonds	2	2	1	"
"	"	Samuel Bloomfield	2	5	"
"	"	Wm. Westheider	2	10	20	"
"	"	Annic Rosoby	27	4	1	"
"	"	W. A. Starkey	25	4	1	"
"	"	M. A. Halligan	22	1	1	1	"
"	"	Joseph Mountford	19	1	6	12	"
"	"	James Smith	18	3	3	3	"
"	"	Sam. M'Gee	16	1	1	"
"	"	A. P. Clapin	16	1	"
"	"	T. Watson	13	2	24	"
"	"	James Moncur	12	4	"
"	"	John S. Martin	12	1	"
"	"	G. Small	4	4	21	2	"
"	"	John Adams	4	1	"
"	"	Michael Byrnes	4	1	1	"
"	"	Robert Nicoll	4	1	"
"	"	James Berry	4	1	1	"
"	"	Thomas Compagnoni	4	1	1	"
"	"	H. Fletcher	5	3	1	"
"	"	James Beaumont	5	1	2	"
"	"	W. T. Wright	5	1	1	2	"
"	"	Ann Burling	5	2	"
Maroubrie Bay	Randwick	Ann M'Keown	15	1	"
May's Hill	Parramatta	Hugh Miller	5	1	"

APPENDIX 2—continued.

Name of Holding in alphabetical order.	Post Town of Holding.	Name of Occupier.	Acreage.	No. of Horses.	No. of Cattle.	No. of Sheep.	No. of Pigs.	To whom returned.
Sydney—continued.								
May Villa.....	Parramatta	S. Tuckwell	20	2	1	Police.
Mayfield.....	"	L. M. Oakes.....	169	9	5	"
Mary Villa.....	"	Wm. Proctor.....	30	2	2	6	"
Maryville.....	"	Thomas Pye.....	63	4	1	"
Marra Marra Creek.....	Ryde	John Greer.....	50	3	2	"
M'Mahon's Point.....	St. Leonards	W. M'Mahon.....	1½	2	6	4	"
Merrylands.....	Parramatta	Richard Allen.....	3	1	1	"
"	"	Henry Leggett.....	2	2	"
Merrenburn.....	St. Leonards	Alexander Dodds.....	14	2	2	"
Middle Harbour.....	"	James Bothwell.....	5	1	1	"
"	"	John Adrain.....	20	1	1	"
"	"	J. H. Hardy.....	20	1	"
"	"	Peter Ellery.....	18	1	1	"
"	"	Thomas Moore.....	60	2	"
"	"	Thos. S. Donald.....	52	1	"
"	"	Wm. Tucker.....	5	1	"
Mipton.....	"	Samuel Marks.....	5	1	"
Mount Pleasant.....	Parramatta	R. Milson.....	340	4	25	15	5	"
Milson's Island.....	Ryde	Annie Leslie.....	177	1	5	"
Milthorpe.....	"	J. N. Oxley.....	5½	2	"
Molcsworth.....	"	R. W. Wallis.....	3½	1	"
Monastery, Subiaco.....	Parramatta	Walter S. Campbell.....	140	2	12	1	7	"
Montgarswood.....	"	S. Thomas.....	7½	1	1	"
Moochoobooloo.....	Hunter's Hill	W. H. Crane.....	5	1	"
Mountain View.....	Parramatta	Thomas Gilbert.....	19½	1	1	2	"
Mount Pleasant.....	"	Elizabeth M'Quoin.....	21	1	3	"
Monte Sant Angelo.....	St. Leonards	John Whitton.....	4	1	"
Montrose.....	"	Henry Halloran.....	3	2	1	"
Mowbray.....	Canterbury	J. A. Jarson.....	3½	3	1	"
Moorfields.....	"	John Ferris.....	50	21	1	50	"
"	"	Mary Jane Waters.....	25	10	2	"
"	"	Patrick Seahill.....	14½	2	1	"
"	"	Wm. Knox.....	12½	4	3	"
"	"	M. J. Chsdell.....	12	1	4	2	"
Monastery.....	St. Leonards	E. O. Moriarty.....	10	2	3	"
Moorfields.....	Canterbury	J. Sturgen.....	2	2	"
"	"	W. Bishop.....	5	1	2	"
"	"	— Grundy.....	5	1	1	11	"
"	"	Edward Wilcox.....	1½	1	"
Mossman's Bay.....	St. Leonards	Arthur Muston.....	4	1	1	"
"	"	R. Harnett, junr.....	22	3	"
"	"	M. M. Cohen.....	155	10	"
Mossworth.....	Burwood	A. James.....	15	1	"
Myrtle Grove.....	Parramatta	Peter Miller.....	28	2	2	1	"
Mountain View.....	"	J. Ruhn.....	878	4	80	7	"
Minto.....	"	C. Shelton.....	600	8	40	4	"
Mount Lewis.....	"	M. Byrne.....	370	2	2	"
Mount Vernon.....	"	Wm. Ward.....	100	14	12	"
Mount Pleasant.....	Bankstown	Alfred Hall.....	35	2	2	1	"
Moore Bank.....	Liverpool	Wm. Long.....	80	3	7	"
"	"	S. Armstrong.....	300	9	8	156	2	"
"	"	Wm. Childs.....	100	4	12	3	"
"	"	Edwd. Simpson.....	60	4	6	4	"
Mulgoa Road.....	"	William Duke.....	220	8	30	5	"
Moore Bank.....	"	David Warby.....	45	2	6	1	"
Macquarie Fields.....	"	Thomas Sharpe.....	60	4	"
"	"	E. P. Laycock.....	70	7	20	5	"
"	"	E. Barrett.....	120	1	11	6	"
"	"	Jas. Doyle Browne.....	194	4	20	2	"
Mary Glen.....	"	John Plowman.....	212	6	7	2	"
Minto.....	"	Thos. Friend.....	51	1	2	"
"	"	A. Crammond.....	100	6	7	2	"
"	"	James Oprey.....	150	4	24	2	"
"	"	A. B. Throsby.....	111	5	13	1	3	"
"	"	James Mahoney.....	140	2	14	3	"
"	"	Michael Rush.....	104	6	14	12	"
"	"	John Tracy.....	100	5	7	"
"	"	John Keating.....	77	1	8	3	"
"	"	Peter Metcalf.....	50	4	6	"
"	"	Wm. Oprey.....	31	3	4	7	"
"	"	Jas. Rutherford.....	50	2	10	"
"	"	Wm. Mitchell.....	31	20	7	10	"
"	"	Thos. A. King.....	20	2	"
"	"	John Webster.....	6	2	"
Mount Stewart.....	Campbelltown	John Keshler.....	10	5	3	"
Mount Erin.....	"	Mary C. Bourke.....	100	1	22	3	"
Menangle Road.....	"	Margaret Ward.....	100	1	5	2	"
Moore Bank.....	Liverpool	John Campbell.....	160	3	23	6	"
"	"	Thomas Armstrong.....	32	3	12	3	"
"	"	Wm. Brambury.....	50	1	7	"
"	"	John Campbell, senr.....	40	2	"
"	"	George Armstrong.....	30	1	1	"
Mount Erin.....	"	Margaret Bourke.....	100	4	12	3	"
Mount Pleasant.....	Campbelltown	Geo. Taber, junr.....	206	1	22	"
Mount Britain.....	"	John Manton.....	340	13	60	30	7	"
Mount Gilead.....	"	E. B. Woodhouse.....	440	17	70	4	"
			2,000	22	3	1,535	2	"

APPENDIX 2—continued.

Name of Holding in alphabetical order.	Post Town of Holding.	Name of Occupier.	Acreage.	No. of Horses.	No. of Cattle.	No. of Sheep.	No. of Pigs.	To whom returned.
Sydney—continued.								
Mount Huen	Campbelltown ...	W. Jones	120	6	10	Police.
Mossberry	"	Joseph Warby	200	2	4	400	2	"
Macquarie Dale	"	John Simpson	130	4	16	1	"
"	"	Walter W. Nicol	197	10	16	2	"
"	"	Arthur Collett	200	11	12	"
"	"	George Nicol	237	10	26	2	"
Menangle	Menangle	E. J. Edrop	715	17	65	275	13	"
"	"	George Taber	500	7	80	2	"
Macquarie Dale	Campbelltown ...	Henry Harvey	212	10	25	4	"
Mary Fields	"	Mary Rudd	75	11	"
Menangle Road	"	Thomas Kershaw	60	2	8	"
"	"	Thomas Rudd	35	5	8	"
Mount Pleasant	"	R. M'Gregor	50	3	1	"
"	"	Alex. Campbell	75	5	6	2	"
Mount Hannah	"	R. Watson	70	3	2	1	"
Nairn Cottage	Parramatta	Richard Howison	68½	4	5	1	"
Narrabeen	Manly	Samuel Hills	230	2	2	"
"	"	Ida E. Vause	240	1	"
"	"	James Jones	225	1	"
"	"	Thomas Collins	200	2	30	1	"
"	"	D. M'Lean	80	1	6	"
"	"	Carl von Bieren	1,000	2	1	"
"	"	James Wheeler	750	4	13	20	"
"	"	Gustave Six	640	2	"
"	"	Obadiah Terry	640	1	"
Nelson-street	Woollahra	W. J. Clarke	2	2	1	"
Newington Salt Works	Newington	John Wetherill	9	8	"
Newington Estate	"	John Law	14	2	4	"
Newtown	Newtown	John Coates	4	1	1	"
"	"	Thos. Briggs	60	15	20	"
"	"	Agnes Dickson	12	3	2	"
"	"	H. W. Goodsell	10	8	"
"	"	Thos. M'ulloch	8	2	2	"
"	"	James Pommell	7	3	1	"
"	"	Maria Deacon	5	2	1	"
"	"	Wm. H. Traill	3½	3	"
"	"	Rev. Warlow Davies	3	1	"
"	"	John H. Mulholland	2	3	1	"
"	"	W. J. Foster	3½	1	"
"	"	Joseph Kingsbury	1½	2	"
"	"	Henry Copeland, M.P.	2½	1	1	"
Norfolk House	"	Thos. Hodgson	33	4	3	"
North Colah	Ryde	William Waddell	80	6	9	"
"	"	Thomas Nicholson	96	4	7	"
"	"	James Waddell	120	3	5	2	"
"	"	Walter H. Griffith	180	5	9	"
"	"	James Bellamy	240	3	9	4	"
"	"	Wm. Pagan	300	4	7	2	"
"	"	John Morris	100	1	"
"	"	Thomas Knight	40	2	"
"	"	Wm. Knight	40	2	"
"	"	Simon Moulds	40	4	4	5	"
"	"	James Gilligan	40	2	1	"
"	"	John Waddell	40	1	2	"
"	"	Francis Waddell	30	2	2	1	"
"	"	Stephen Parnell	18	2	3	"
"	"	Wm. Harvey	20	2	1	"
"	"	Alex. Ross	10	1	"
"	"	Michael Gilligan	12	7	1	"
North Harbour	Manly	Phillip Jenkins	5	1	"
"	"	W. M. Jackson	10	2	"
North Rocks	Parramatta	Thos. A. Smith	300	1	1	3	"
"	"	John Purser	85	1	4	"
"	"	John Townsend	70	2	"
"	"	Joseph Harrison	2	1	"
"	"	Thos. Wilkinson	10	1	1	"
"	"	William Burns	13	1	"
"	"	Frank M. Statham	15	2	"
"	"	Edwd. Thos. Maher	28	1	2	"
"	"	Phillip Hockley	30	2	2	1	"
"	"	Wm. Thorpe	30	2	2	2	"
"	"	Wm. Cruse	17	1	1	"
"	"	George Lovell	28	1	10	"
North Road	Ryde	Edward Gallard	19	2	1	2	"
"	"	Geo. T. Tuckwell	9	1	"
"	"	Henry W. Watts	19	1	2	"
"	"	John T. Still	30	1	2	4	"
"	"	Charles Smith	12	1	1	2	"
"	"	Carlo Guiliani	15	2	2	3	"
"	"	Frank Gallard	11	1	1	4	"
"	"	Joseph Zartmann	7½	1	1	1	"
"	"	John Godfrey	12	1	"
"	"	Thomas Small	8	1	1	4	"
"	"	Ellen Froy	10	1	1	"
"	"	George Bailey	11	1	"
North Ryde	"	Paul Benson	65	4	3	4	"
"	"	Wm. H. Whitfield	60	4	3	2	"
"	"	Joseph Cox	89	3	1	1	"

APPENDIX 2—continued.

Name of Holding in alphabetical order.	Post Town of Holding.	Name of Occupier.	Acreage.	No. of Horses.	No. of Cattle.	No. of Sheep.	No. of Pigs.	To whom returned.
Sydney—continued.								
North Ryde	Ryde	James Hicks	91	3	3		3	Police.
"	"	Kate Allen	92	3	1			"
"	"	James Taylor	51	1				"
"	"	Robert Dicks	40	2	3		5	"
"	"	John Taylor	32	4				"
"	"	Chas. Murrell	50	3	2		60	"
"	"	John Schweikert	44	4	4			"
"	"	Henry Heard	38	1	3		4	"
"	"	John Benson	16	1	2		1	"
"	"	Wm. H. Tunks	30	1	2			"
"	"	Richard J. Phillips	20	1				"
"	"	Bartholomew Stephens	23	1	2			"
"	"	Chas G. Moulton	21	2				"
"	"	Wm. Bishop	12	1	1		2	"
"	"	Alfred Best	8	1	1			"
"	"	James Best	9	1	1			"
"	"	Andrew O. Small	10	3	4		2	"
"	"	Joseph Guiliani	12	1	2		2	"
"	"	George Dunn	10	1				"
"	"	John Jurd	15	1			3	"
"	"	Henry Humphries	12	2				"
"	"	John Small	12	2			5	"
"	"	Thomas Napier	12	2	3			"
"	"	Henry Small	10	3	3		1	"
"	"	Henry J. Jupp	14	1	1			"
"	"	Edward Tunbridge	9	1	3		1	"
"	"	Henry Turner	8	1				"
"	"	Henry S. Watton	8	1				"
"	"	Henry Watton	12	1	3			"
"	"	John Cawthorne	10	2	1			"
"	"	George Bunn	15	1				"
"	"	Wm. Trevitt	11	1	1			"
"	"	John Collins	14	3			12	"
"	"	James Borthwick	10	1				"
"	"	Wm. Vickers	3	1			1	"
North Willoughby	"	John T. Gibson	6	6				"
"	"	F. T. & R. Forsyth	220	6	5			"
Oak-forest Scrub	Ryde	Harris Waddington	40	1				"
Oatlands	Parramatta	Jas. B. Bettington	93	8	1			"
Ossory Lodge	"	M. M'Lean	21	1	1			"
Old Man's Valley	Ryde	Thomas Higgin	100	3	1		12	"
"	"	Peter M'Kenzie	16	3			3	"
"	"	Matthew Harrington	15	1			3	"
Old Prospect Road	Parramatta	Wm. John Stein	3	1				"
"	"	George Rogers	3	1				"
Orange Grove	"	F. C. Loveridge	3	1				"
Oakover	"	M. Giluray	271	3	30		3	"
Orange Grove	Cabramatta	John Schmickel	30	1	1		1	"
Ousedale	Campbelltown	John Bourke	153	3	13			"
"	"	Thomas Baxter	104	1	30			"
"	"	Thomas Byrne	750	10	65		3	"
"	"	Thomas Devine	600	7	25		1	"
"	"	Mary Haydon	78		9			"
Olford	"	Gilbert Haigrave	350	4	26		1	"
Oakley Farm	"	Mrs. E. Preach	250	5	15		4	"
Oaklands	"	M. L. Armstrong	210	4	12		1	"
"	"	Mary Ann Pollock	60	5	10		3	"
Orange Grove	Parramatta	Joseph Frances	6		1			"
"	"	Charles Klein	21	2	2		60	"
Orphan School Farm	"	Michael Fahey	75	1	10		2	"
Paddington	Paddington	A. J. Van Heckerin, M.D.	1½	3				"
"	"	W. Brown	3	1	2			"
"	"	Thos. Dean	6		1			"
Pally	Hunter's Hill	Alfred C. Garrick	14		2			"
Parramatta	Parramatta	M. E. Bowden	25	2	5		2	"
"	"	Robt. Goldrick	23	2	3		7	"
"	"	Edwin G. Crane	25	1	1		2	"
"	"	Ling Choy	10	2				"
"	"	Robt. Saunter	10	1				"
"	"	George French	6	2	2			"
"	"	Patrick Daveran	6		3			"
"	"	Samuel Perry	9	1			1	"
"	"	Thos. Radbron	4	1	1			"
"	"	J. E. Kelly	1	7				"
"	"	Thomas Johnston	4½		2			"
"	"	Luke Dunn	4	7				"
"	"	Thomas Pate	5	1			2	"
"	"	Mrs. Francis Telfer	4		1		1	"
"	"	Taylor Bros.	70	8	20	100	30	"
"	"	Samuel Purchase	535	3	2			"
"	"	Frank Beames	1½	1	1			"
"	"	D. D. Henderson	2	6	4			"
"	"	Fred. Weston	2½		1			"
"	"	Wm. Moseloy	1	1	1			"
"	"	Colonel Christie	1½	2	1			"
"	"	Thomas Oxon	5	5	2			"
"	"	Wm. M'Lewen	1	5				"
"	"	R. Harper	1½	1	3			"

APPENDIX 2—continued.

Name of Holding in alphabetical order.	Post Town of Holding.	Name of Occupier.	Acreage.	No. of Horses.	No. of Cattle.	No. of Sheep.	No. of Pigs.	To whom returned.
Sydney—continued.								
Parramatta.....	Parramatta	George Peapes	1 $\frac{3}{4}$	1	Police.
"	"	W. Byrnes	2	1	2	"
"	"	S. Cunyngham.....	4	1	3	6	"
"	"	W. M. Stewart	14 $\frac{3}{4}$	1	1	12	"
"	"	James Byrnes	6 $\frac{1}{2}$	1	3	"
"	"	John Taylor	72	7	1	"
Paraga.....	Ryde	W. D. Armstrong	4	2	"
Parke's Camp.....	Canterbury	George Bentley	2 $\frac{1}{2}$	1	"
"	"	Geo. H. Parke.....	2 $\frac{1}{2}$	1	"
Parsonage.....	Liverpool	Chas. F. D. Priddle	39	6	3	1	"
Point Farm.....	"	Mrs. C. Blinman	150	4	35	24	"
"	"	C. H. Linklater	68	4	13	3	"
"	"	Wm. Davis	16	1	4	8	"
Port Hacking.....	"	D. Dolan	150	1	7	"
"	"	W. Simpson	40	1	4	2	2	"
"	"	James Smith.....	40	1	1	2	"
Parkholme.....	Campbelltown	A. L. Park	363	14	84	60	6	"
Parr Creek.....	"	John J. Darcy	200	8	15	"
Potter's Hill.....	Liverpool	Timothy Iloy	100	6	4	2	2	"
Prospect.....	"	John Wilton	50	5	3	1	"
Punch Bowl.....	"	Wm. F. Phillips	50	3	1	"
"	"	V. Sammartin	15	1	"
Point Farm.....	"	Wm. Burgess	6	2	2	2	"
"	"	John Henderson	13	1	4	"
"	"	James Walker	9	1	"
"	"	Henry Baluares	3	3	"
"	"	James Colley	2	1	1	"
Parke's Camp.....	Canterbury	James Dawson.....	5	1	2	4	"
"	"	George Wallace Nicoll	5	1	"
"	"	Ann Lockwood	5	1	1	"
Parke's Creek.....	"	Thomas Parkes	2 $\frac{1}{2}$	1	2	"
Parke's Camp.....	Canterbury	Walter Stoars	5	2	1	2	"
Paul Bay.....	St. Leonards	Edwd. N. Lack	37	1	"
Peakehurst.....	Canterbury	Robt. Towell	1	1	1	"
"	"	Dawson Blow	10	1	1	2	"
"	"	Robt. Clisdell	10	2	1	1	"
"	"	J. Fretus	10	1	1	2	"
"	"	George Woods	10	1	1	"
"	"	R. W. Newell	10	1	2	2	"
"	"	Ann Bridge	10	4	1	"
"	"	Isaac Peake	11	1	2	1	"
"	"	Jacob Peake	12	1	"
"	"	Frederick Thomas	21	1	"
"	"	Robt. Pearce	21	9	6	1	"
"	"	Richd. Pearce	23	1	3	"
"	"	Wm. Corbett	27	3	2	2	"
"	"	George Sheldon	90	1	1	"
"	"	John Newman.....	100	3	1	"
"	Peakhurst	James Clisdell	6	2	2	"
"	"	Alex. J. Nicholson	8	1	1	1	"
"	"	Thomas Bell	32	2	1	"
Peat's Ferry.....	Peat's Ferry	W. S. Hart	8	5	2	60	"
"	"	Richard Lloyd.....	10	2	3	7	"
"	"	Vincent W. Seymour.....	40	4	"
"	"	James Ross	33	1	3	"
"	"	James W. Cole	40	12	1	"
"	"	Wm. J. Bowles	80	5	2	"
"	"	George Myer	17	2	3	"
Peat's Ferry Road.....	"	Wm. Duffy	16	2	1	"
"	"	Henry Lewis	40	2	"
"	"	Donald M' Ara.....	50	1	"
"	"	Mary Wall	60	6	2	8	"
Peat's Bight.....	"	Alfred Rogers	36	1	"
"	"	Joseph Izard	40	2	2	1	"
Pemberton Grange.....	Parramatta	Abraham Short	12	2	"
Pennant Hills.....	Pennant Hills	Henry Kentwell	30	3	4	5	"
"	"	George Mobbs	17	1	3	"
"	"	Charles Booth	25	1	2	3	"
"	"	George M. Maher	15	1	3	"
"	"	Matthew Gallard.....	10	2	1	1	"
"	"	R. J. Maher.....	10	1	1	5	"
"	"	Jas. Bauman	7	2	1	"
"	"	Hermann Tealer	10	1	"
"	"	Mary Ann Aiken.....	8 $\frac{1}{2}$	3	"
"	"	James Crane	12	1	7	"
"	"	John Lutherborrow	5	1	1	"
"	"	Thomas Singleton	5	1	1	"
"	"	Frederick Martin	14	2	1	1	"
"	"	Thos R. Kirkett	3 $\frac{1}{2}$	1	1	"
"	"	Robert Bowermann.....	5 $\frac{1}{2}$	1	2	"
"	"	Thos. Hopley	4	1	1	1	"
"	"	John Bellemy	5	1	"
"	"	John Mobbs, senr.	1	1	"
"	"	Wm. A. Martin	9	1	1	"
"	"	Mary A. Reed	15	2	2	"
"	"	James Mobbs, junr.	8	2	"
"	"	George Souter	7	1	"
"	"	Jonathan Jordan.....	10	1	1	"

APPENDIX 2—continued.

Name of Holding in alphabetical order.	Post Town of Holding.	Name of Occupier.	Acreage.	No. of Horses.	No. of Cattle.	No. of Sheep.	No. of Pigs.	To whom returned.
<i>Sydney—continued.</i>								
Pennant Hills	Pennant Hills	James Mobbs	12	1	1		3	Police.
"	"	John Mobbs, junr.	11	1				"
"	"	Josiah Tutt	15	1	1		2	"
"	"	Thomas Thompson	28	10	1		2	"
"	"	Rachel Allsopp	19	2	2		2	"
"	"	Henry Sampson	20	1	3		1	"
"	"	Jabez Dengate	22	1			9	"
"	"	Jeffrey Grime	30	1	1		2	"
"	"	Joseph Booth	30	1	1			"
"	"	Edward Ebsworth	29	1				"
"	"	Charles Watts	17	2	1		2	"
"	"	James Harrison	32	2	2		1	"
"	"	Henry R. Harrison	41	2	6		2	"
"	"	James Dunn	35	3	3		3	"
"	"	John Crime	41	1				"
"	"	Isaac Mobbs	37	1	3		1	"
"	"	Henry Thompson	45	1	3		2	"
"	"	Bartholomew Allen	58	3	3		3	"
"	"	Thomas Craig	60	1			2	"
"	"	Edwin Smith	100	2				"
"	"	John Thompson	65	1	3		2	"
"	"	John M'Roberts	100	2				"
"	"	Albert E. Aalezark	52	1	1			"
"	"	Geo. Spurway, junr.	89	3				"
"	"	Geo. T. Smith	114	2			4	"
"	"	James Smith, junr.	120	2			5	"
"	"	F. B. Palmer	200	5	5		2	"
"	"	Edwd. J. Maher	230	4	8		5	"
"	"	Henry Pogson	335	5	15		3	"
"	"	F. B. Gilbert	50	1	1			"
"	"	Alexr. Eyles	314	2	2			"
"	"	Samuel Knitwell	35	4	4		3	"
"	"	W. H. Tuckwell	42	2			2	"
"	"	Geo. Knitwell	50	2	2		1	"
"	"	James Greenwood	40	3	1		1	"
"	"	H. J. Cox	40	4	2			"
"	"	John Gould	45	3	6		1	"
"	"	Wm. Coleman Cox	40	1	2			"
"	"	Thomas Tunks	50	2	1		7	"
"	"	W. H. Tuckwell	45	2	3		1	"
"	"	Samuel Shields	99	1	1		1	"
"	"	Wm. A. Best	60	2	1		1	"
"	"	Joseph Wise	54	2	4			"
"	"	James Purser	100	3	4			"
"	"	Zadoch Bellamey	120	3	6		2	"
"	"	James Smith	472	3	41		2	"
Pennant Hills Road		Fredk. C. Cox	140	4	6		4	"
Petersham	Petersham	Alfred Davis	4½	2	1			"
"	"	Frederick Searle	4½	2				"
"	"	John Gelding	4	1				"
"	"	Ebenezer M'Donald	4	3	1			"
"	"	Henry Hughes	3	6	1			"
"	"	Thomas Cottrell	2½	6	1			"
"	"	Alfred A. Davis	6	2	1			"
"	"	Michael Rafferty	10	1	5			"
"	"	Henry Monk	10	2				"
Pittwater	St. Leonards	Wm. Boulton	703	12	18		2	"
"	"	Honorah Collins	80	4	3		3	"
"	"	J. T. Collins	101	4	5		6	"
"	"	Albert T. Black	250	1	6		1	"
"	"	John Farrell, junr.	400	3	10			"
"	"	Wm. Baker	30	4	1		1	"
"	"	Thomas Wilson, senr.	40	1	25			"
"	"	Frederick Chare	50	1				"
"	"	Thomas Oliver	10	2	1			"
"	Pittwater	Thomas Wilson	20		4		1	"
"	St. Leonards	Thos. Buist	20	1				"
"	"	Frederick Fahl	20	2			1	"
"	"	Charles Johnson	3	2				"
Pittwater Road	"	Sydney Malcolm	8½		2			"
Post Office Stores	Parramatta	Joseph W. Phillips	9½	2				"
Prospect	Prospect	P. Winter	23	3	1			"
"	"	Jas. Plapel	22	1	1		1	"
"	"	Wm. M'Cullough	20	1	1			"
"	"	Thomas Ward	2	1				"
"	"	James Martin	50		1		2	"
"	"	Henry B. Hughes	40	2		12	80	"
"	"	John Waiton	80	3	2		2	"
"	"	John Newis	62	1	2			"
"	"	C. H. Custid	200	5	1		20	"
"	"	F. H. Elworthy	6,000	2	2			"
Prospect Creek	"	Jacob Edwd. Stein	80	2	1		2	"
"	"	Wm. Stilems	30	6	11			"
"	"	John Stumpf	80	3	8		4	"
Prospect Hill	"	James Booth	100	9	9		10	"
Prospect Reservoir	"	N. C. Bradbourne	1	1			2	"
Prospect Road	"	John Burns	44	1				"
Protestant Orphan School	Parramatta	F. Choonatshoff	106	5	14		21	"

APPENDIX 2—continued.

Name of Holding in alphabetical order.	Post Town of Holding.	Name of Occupier.	Acreage.	No. of Horses.	No. of Cattle.	No. of Sheep.	No. of Pigs.	To whom returned.
Sydney—continued.								
Putney	Ryde	M. A. Lamont	4½	1	1	Polico.
"	"	James Gascoigne	4	2	"
"	"	Chas. Blaxland	120	5	2	4	"
"	"	G. A. Morell	10	4	6	"
Quirang	Paddington	Mrs. Eliza Fraser	7½	4	2	"
Quaker Hill	Blacktown	Thomas Harvey	1,300	10	40	30	6	"
Randwick	Randwick	Edwin Daintrey	11½	3	1	"
"	"	Wm. Roberts	37	3	5	"
"	"	Supt. Randwick Asylum	92	2	15	6	"
"	"	Walter Bradley	7	2	3	"
"	"	James Pemell	8	4	9	"
"	"	Geo. Wall	10	1	1	"
"	"	John Farrelly	11	9	31	"
"	"	William Hooper	3	3	"
"	"	Wm. G. Whiting	3	1	2	"
"	"	Enos Napper	3	1	2	"
"	"	Herbert S. Gibson	3	4	1	"
"	"	Robert Richards	3	2	1	3	"
"	"	George Donnelly	3	2	2	3	"
"	"	Patrick R. Larkin	3½	1	1	"
"	"	Mrs. C. Bell	1	2	1	"
"	"	Geo. Guyatt	1½	1	"
"	"	Henry Clarke	1½	1	1	"
"	"	Mrs. Geo. Kiss	1½	2	2	"
"	"	Wm. P. Faithfull	1½	1	"
"	"	John Viles	2	1	2	"
"	"	Edward Gittos	2	2	11	"
"	"	Michael Pennelly	2	15	5	"
"	"	George Guyett	2½	1	"
"	"	John Watkins	2½	3	2	"
"	"	Henry W. Gunnings	3	1	1	"
"	"	Henry Webster	3	2	1	"
Randagh	Paddington	Walter Brown	3	1	"
Redmyre	Redmyre	James H. Smith	6½	3	1	2	"
"	"	Alfred Harston	6½	2	1	1	"
"	"	A. Seccombe	7	2	"
"	"	P. Mahony	2½	1	2	2	"
"	"	E. T. Fels	2½	1	"
"	"	Annie Hardie	3	1	1	"
"	"	Thos. A. Henderson	20	1	"
"	"	Arthur Muddle	19½	3	4	"
"	"	J. B. Jones	18	3	2	"
"	"	L. Price	13	1	1	"
"	"	Albert Allen	11½	8	4	2	"
"	"	Wm. Dunn	11	1	"
"	"	Arthur D. Cook	3½	2	"
"	"	Emma Hardy	4	1	1	"
"	"	H. Cadden	4	2	"
"	"	T. Raff	1½	4	"
"	"	Theodore Elwin	1½	1	"
"	"	Antonine J. Pechey	1½	2	2	2	"
"	"	Joseph Pettit	1	1	1	1	"
"	"	Esther Brown	7	1	1	"
"	"	S. J. Thompson	7	1	2	"
"	"	James Hunt	8½	2	7	2	"
"	"	Randolph Nott	7	5	1	2	"
"	"	Mary Mort	10	5	3	"
Redfern	Redfern	John Baptist	15	1	1	"
"	"	Ah Sing	4	1	"
"	"	Ambrose Rossiter	4	1	"
Redford Hall	Darling Point	S. Hordern	1½	3	1	"
Redland	St. Leonards	Gerard Phillips	6	1	1	"
Regent's Park	Farramatta	Mark Powell	6	2	1	"
"	"	W. H. Epthorpe	2	1	"
Rhodes	Concord	A. E. Walker	75	7	8	"
Riverview	St. Leonards	Joseph Dalton	118	1	5	12	"
Rockdale	Rockdale	Conrad Frank	10	1	1	6	"
"	"	Ann Cunningham	8	1	"
"	"	John Louff	8	2	"
"	"	Wm. Bray	7½	1	4	"
"	"	Robert Beehag	7	3	4	50	"
"	"	William Williams	42	1	1	"
"	"	Fruen Sleath	2½	2	"
Riverview	"	J. C. W. Hinsch	59	5	"
Rose Villa	Campbelltown	John Knight	130	2	21	15	"
Rose Valley	"	Aaron Piggott	140	7	15	3	"
Railway Store	"	Robert Winton	30	3	1	2	"
Rockwood	"	Andrew H. Hume	450	7	17	2	"
Rockley	"	William Smith	40	4	3	10	"
Rockdale	Rockdale	James Beehag	9	1	1	"
"	"	Joseph Watz	17	2	2	1	"
"	"	Sarah A. Clune	3½	7	"
"	"	Quong Long	4	2	22	"
"	"	Hy. John Baker	4	1	"
"	"	George Rayden	5	1	2	"
"	"	Thos. Hagan	6	1	"
"	"	Dorah Petersen	1½	2	16	"
"	"	John Andrews	1	1	"

APPENDIX 2—continued.

Name of Holding in alphabetical order.	Post Town of Holding.	Name of Occupier.	Acreage.	No. of Horses.	No. of Cattle.	No. of Sheep.	No. of Pigs.	To whom returned.
<i>Sydney—continued.</i>								
Rockdale.....	Rockdale.....	Yeoman Geeves.....	1	2	Police.
Rocky Hall.....	Parramatta.....	Mark Davis.....	40	1	"
Rock Farm.....	".....	Mary Green.....	200	1	"
Rocky Hall.....	".....	Mrs. Jas. Pye.....	43	3	1	"
Roebuck.....	St. Leonards.....	Barcroft C. Boake.....	12	2	"
Rosedale, Eastern Creek.....	Parramatta.....	Patrick Durass.....	180	6	13	1	"
Rosedale.....	".....	George Curtis.....	50	3	4	9	"
Rose Villa.....	".....	James Shields.....	30	1	3	2	"
Rose Bay.....	Paddington.....	James White.....	25	8	2	"
".....	".....	Sun Ling.....	6	1	"
".....	".....	Robt. Blackburn.....	6	1	1	"
".....	".....	Phillip Ryan.....	4	3	3	3	"
".....	".....	Ah Ling.....	4½	1	"
Rose Bay Lodge.....	".....	Sir John Hay.....	11	3	2	1	"
Rookwood.....	Rookwood.....	Thomas Waile.....	2	2	"
".....	".....	James James.....	2	3	"
".....	".....	George Agnew.....	4	3	"
".....	".....	John Badger.....	29	2	14	"
".....	".....	John Garthwraithe.....	2	1	4	"
".....	".....	Alfred John Hall.....	6	4	2	10	10	"
".....	".....	Patrick Keating.....	6	3	4	"
Royal Park.....	St. Leonards.....	Wm. T. Muston.....	130	1	1	"
Rushcutter's Bay.....	Paddington.....	Ah Chong.....	12	1	"
".....	".....	Margaret Collins.....	6	3	12	"
".....	".....	On Lee.....	10	1	"
Rouse Hill.....	Parramatta.....	Isaac R. Cooper.....	60	1	2	"
".....	".....	James Brown.....	50	5	7	2	"
Roxborough Hall.....	".....	E. W. J. Wehlow.....	200	11	5	29	"
Rookwood.....	Rookwood.....	J. J. Walters.....	150	6	"
".....	".....	Bernard Gornaby.....	50	4	6	2	"
Ryde.....	Ryde.....	James S. Farnell.....	249	2	2	"
".....	".....	Timothy Small.....	265	7	1	"
".....	".....	Thomas H. Pearce.....	120	3	6	"
".....	".....	Richard Terry.....	200	7	9	2	"
".....	".....	Thomas Ivory.....	160	1	40	"
".....	".....	John Bennett.....	142	4	9	"
".....	".....	F. C. Jarrett.....	68	2	2	"
".....	".....	W. H. Couch.....	60	2	7	1	"
".....	".....	James Jupp.....	80	3	2	6	"
".....	".....	Mary A. Curwood.....	42	3	5	"
".....	".....	William Tool.....	24	2	7	2	"
".....	".....	T. G. Bichler.....	22	2	2	"
".....	".....	W. J. Davis.....	20	2	"
".....	".....	Thomas Dean.....	25	2	3	"
".....	".....	Jas. Billington.....	22	1	2	5	"
".....	".....	Henry Hatton.....	20	1	"
".....	".....	Harry Hare.....	20	1	"
".....	".....	James Kernahan.....	22	1	1	1	"
".....	".....	John Forsyth.....	17	2	2	"
".....	".....	John Richmond.....	27	1	2	"
".....	".....	Jacob Long.....	17	1	2	2	"
".....	".....	Samuel Small.....	18	4	8	12	"
".....	".....	Robert Wicks.....	30	3	2	"
".....	".....	Henry Hay.....	20	5	2	4	"
".....	".....	Luke Hay.....	18	2	1	21	"
".....	".....	Wm. Hay.....	18	1	1	2	"
".....	".....	Robt. Shepherd.....	28	4	5	"
".....	".....	James Bellamy.....	11	1	"
".....	".....	E. Atkins, junr.....	7	4	1	1	"
".....	".....	Anna Fraser.....	8	1	"
".....	".....	Helena Mathiessen.....	13½	1	"
".....	".....	Chas. H. Aulezurk.....	15	1	5	"
".....	".....	James Young.....	6	2	"
".....	".....	Edward Worthington.....	10	1	"
".....	".....	Mrs. E. Barlow.....	12	2	3	"
".....	".....	Mrs. Watson.....	9	1	1	"
".....	".....	Peter Kress.....	8	1	1	1	"
".....	".....	Sidney Sugg.....	12	1	"
".....	".....	Wm. Kernahan.....	7	1	"
".....	".....	George Cowell.....	6½	1	"
".....	".....	John Fredenwick.....	14	1	"
".....	".....	Joseph Hay.....	8	1	"
".....	".....	C. H. Barton.....	12½	3	1	2	"
".....	".....	Henry Bennett.....	9½	2	"
".....	".....	John Marshall.....	15	1	4	"
".....	".....	Phillip Allen.....	9	3	2	"
".....	".....	E. Kelly.....	12	3	2	1	"
".....	".....	James Bronger.....	4	1	"
".....	".....	Johnston Elliott.....	2	1	"
".....	".....	Chas. J. Manning.....	2	1	"
".....	".....	A. J. Ellis.....	3	3	"
".....	".....	Wm. Caller.....	2½	2	1	"
".....	".....	Martin Eckering.....	4	1	1	2	"
".....	".....	George Carpenter.....	3½	1	1	"
".....	".....	George Drury.....	3½	4	3	3	"
".....	".....	Stephen Woodcock.....	3½	2	"
".....	".....	Sarah Brown.....	2	1	"
".....	".....	M. Naucarrow.....	2	1	3	"

APPENDIX 2—continued.

Name of Holding in alphabetical order.	Post Town of Holding.	Name of Occupier.	Acrcage.	No. of Horses.	No of Cattle.	No. of Sheep.	No. of Pigs.	To whom returned.
Sydney—continued.								
Ryde	Ryde	Eamuel Best	3	1	2	1	Police.
"	"	A. Collingridge	1½	1	1	1	"
"	"	Jas. Shuttleworth	2	1	"
"	"	Jas. Gordon	2	1	"
"	"	John Tucker	5	2	"
"	"	A. Paterson	1½	2	1	"
"	"	Charles Hay	3	1	"
"	"	Henry H. Britten	3½	2	1	"
"	"	Hannah Moore	3½	1	"
"	"	John Toole	2	1	"
"	Ryde Road	Mrs. Jessie Stott	4	1	"
"	"	Wm. Ellis	4	1	1	1	"
"	"	Phillip O'Rourke	3	1	"
"	"	George Wilson	4	1	2	"
"	"	John Watkins	12	1	2	"
"	"	John T. Cowell	7	1	1	1	"
"	"	J. T. Schleiden	8	1	"
"	"	Patrick M'Carthy	6½	4	1	"
"	"	James Cocksedge	10	1	1	"
"	"	William Jackson	26	10	1	"
Ryde North	"	Andrew Jupp	12	1	1	2	"
Rydal	"	Mrs. Jane Darvall	250	5	40	3	"
Saltpan Creek	Canterbury	John Shepherd	1	1	1	"
"	"	John Moseley	1	1	2	"
"	"	Joseph Sheppard	5	1	2	"
"	"	Joseph Sheppard	165	2	2	"
Sandringham	"	Lenora Allison	30	1	1	"
"	"	W. E. Rust	20	2	4	"
Sans Souci	"	John R. Ennis	50	2	5	"
"	"	Walter Moyes	2	1	"
"	"	John Frater	20	1	1	3	"
Scotland Island	St. Leonards	C. T. Jenkins	240	1	6	22	13	"
Seven Hills	Parramatta	Edward H. Pearce	1,400	12	50	30	4	"
"	Seven Hills	George W. Pearce	310	6	12	25	2	"
"	"	W. E. Williams	400	4	20	3	"
"	"	Thomas Davis	200	1	5	3	"
"	"	Richard Wall	150	6	25	2	"
"	"	Alfred J. Howard	150	3	6	4	"
"	"	John Fry	150	1	"
"	"	Thos. C. Swannell	80	52	"
"	"	Ann Pike	75	2	"
"	"	Wm. H. Smith	75	7	10	3	"
"	"	Joseph A. Cusack	83	4	2	"
"	"	Chas. Horwood	68	4	3	1	"
"	"	Joseph Roberts	60	2	3	"
"	"	W. M. Davis	35	2	3	"
"	"	George Luke	38½	2	1	"
"	"	John Morrissey	10	3	20	"
"	"	Sidney Howard	30	2	4	4	"
Seven Oaks	Parramatta	J. P. Crane	24	2	1	2	"
Shepherd's Nursery	Alexandria	Shepherd & Co.	4½	1	"
Sherbourne	Woollahra	E. Way	2	1	"
Sherwood	Parramatta	F. M. Kennion	84	6	"
"	"	H. B. Carter	00	2	2	"
"	"	Dixon Bertham	46	3	1	"
"	"	George Hollier	35	2	5	13	6	"
"	"	John Carson	38	1	3	"
"	"	Isaac Ferris	40	2	2	3	"
"	"	Walter Hodges	3	1	1	"
"	"	Chas. Brown	4	1	"
"	"	John Woodward	10	1	"
"	"	F. W. Binney	11	1	2	2	"
"	"	Rose O'Reilly	6	1	3	"
"	"	L. Christinson	10	2	"
"	"	Wm. King	13	2	4	2	"
"	"	George Gilford	12	1	2	"
Silaco, Ashfield	Ashfield	Sam. H. Terry	4½	3	1	1	"
South Colah	Ryde	John Stanton	15	1	"
"	"	Wm. Harris	150	17	1	21	"
"	"	Thos. H. Duffy	65	2	"
"	"	John Wall	83	1	"
"	"	Eliza Patterson	100	5	3	"
"	"	Elizabeth Wheeler	20	1	"
"	"	Hugh Fear	22	1	"
"	"	Thomas Fowler	20	2	1	"
"	"	Jeremiah Fear	18	1	"
"	"	John F. Duffy	26	2	3	2	"
"	"	Patrick Duffy	25	2	3	2	"
"	"	Joseph Duffy	25	3	1	"
"	"	Wm. Pollard	16	1	"
South Creek	"	Patrick M. Duffy	40	2	5	3	"
Springvale	Botany	John Geddes	80	9	"
Stanmore	Stanmore	Septimus A. Stephen	4	7	3	"
St. Leonards	St. Leonards	Henry Ingram	5	10	"
"	"	Henry Allen	2	1	"
"	"	John Thompson	2½	7	1	10	6	"
"	"	S. Finch	3	1	"

APPENDIX 2—continued.

Name of Holding in alphabetical order.	Post Town of Holding.	Name of Occupier.	Acreage.	No of Horses.	No. of Cattle.	No. of Sheep.	No. of Pigs.	To whom returned.
<i>Sydney—continued.</i>								
St. Leonards	St. Leonards	Sam. Kendall	3		2			Police.
"	"	W. E. Wilson	7	1	2			"
"	"	A. R. Docker	8		1			"
"	"	Thos. F. Waller	8		1			"
"	"	Francis Lord	36½		1			"
St. Leonards Lodge	"	B. O. Holtermann	105	10	2			"
St. Peter's	St. Peter's	George Talbot	35	3	2			"
"	"	R. Reilly	7	1	1			"
"	"	H. J. King	8	2	5			"
"	"	Percy W. Berne	25	4	3			"
"	"	Thos. J. Boyd	11	1	2			"
"	"	Henry Jobbins	3½	2	1			"
"	"	Edgar B. Hutchings	5		1			"
"	"	Wm. G. Collings	5	1				"
"	"	Wm. R. Smith	5			1	2	"
"	"	E. G. Millar	3	2	1			"
"	"	John K. Brierly	1	1				"
Sunnyside	Balmain	William Brade	3		2			"
Sunnymeade	Canterbury	Lindsay Thompson	8	3	1			"
Strathmore	Glebe Point	Andrew Garra	5		3			"
Scatterfield	Rouse Hill	Ann Seath	250	1	2		2	"
Shell Bank	St. Leonards	John Noble	5½	1	1			"
Sunnybolt	Blacktown	J. Fry	154	1				"
Sutherland	Granville	A. S. Lowe	150	9	15		12	"
" House	"	F. S. E. Holt	786	5	11	4	3	"
Sutherland	"	James Candy	75	1				"
Sylvania	"	Wm. Small	1½	1				"
Sydney Road	"	C. A. Runge	4½	1	1			"
St. John's Park	Liverpool	L. S. Reiley	5	1				"
Sophienburgh	"	E. L. Samuel	350	6	40		20	"
Smithfield	Liverpool	E. & J. Anthony	25	10	10		3	"
"	"	Jane Watts	27	2			2	"
"	"	S. Critchley	20	1	7		5	"
"	"	John Lackey	300	5	6			"
"	"	Jane Brown	79	5			2	"
"	"	H. J. Coleman	37½	1				"
Saltpan Creek	"	J. E. Wilson	80	1			2	"
St. Andrew's	Liverpool	Mrs. Thomson	60	15	47	14	4	"
Smithfield	"	Joseph Backhaus	27	1	4			"
"	"	A. Cook	14		1		2	"
"	"	Chas. Cook	14	1			16	"
"	"	Wm. Dunmett	6	1			2	"
"	"	Edward Ashe	15	2	3		2	"
"	"	Chas. Quartermain	14½	2				"
"	"	James Simpson	2	3	1		2	"
"	"	Geo. Young	6	2	2			"
"	"	Wm. Pike	7	1	4		4	"
"	"	W. Carter	2	6	2		7	"
"	"	Chas. Lewis	3½	2	2			"
"	"	James Stein	2	1			1	"
"	"	John Morris	3	1	2			"
"	"	R. H. Boyd	3	1				"
"	"	George Champley	1½	7	1		2	"
"	"	Henry Herford	1½	5			1	"
"	"	Alfred Ashe	5	2	3			"
"	"	B. J. Stein	1½		1		3	"
"	"	Charles Whitford	3	1			2	"
Spring Creek Farm	Campbelltown	Robert Rixon	40	3	6			"
Sutton Farm	"	Wm. Keeshan	200	3	8			"
Sugarloaf	"	Robert Haydon	165	5	25		13	"
Stanhope	"	P. S. Elliot	211	1	17			"
Senmeat	"	Jas. Rudd	300	20	12	150	2	"
Summer Hill	"	Jane Kelly	175		10		2	"
Scraw Hill	"	John Rourke	135	4	13		2	"
Simpson's Farm	"	George Nichol	110	12	13		3	"
Spring Vale	"	Edward D'Arcy	110		30		10	"
Spring Creek	"	Robt. Geo. Allen	280	2	12		2	"
Sugarloaf	"	Mary Hayden	100		20			"
"	"	Robert Lack	60	2	8		3	"
Sugarloaf Farm	"	Matthew Keane		2	8			"
Starwell Park	Wollongong	Ralph Hargrave	13½		4		2	"
Springfield House	Parramatta	Fitz. A. Boyd	58	5				"
St. Joseph's College	Ryde	Dennis Dullea	14	1				"
Strathallen	Parramatta	Wm. Paterson	7½	1	1		2	"
Sutherland	"	Neil MacNeil	13,040	5	230			"
Sydney Road	"	John Curr	4	3	1		1	"
"	"	Mary Byrne	2½		2		1	"
"	"	Alice Sanderson	10	1	4			"
"	"	Richard Byrne	10	1				"
"	"	J. Midgley	10	1	1			"
Theulday	St. Leonards	P. F. Adams	2	2				"
Thirning Villa	Canterbury	Emma La Beckett	8	1	2		2	"
The Brush	Ryde	John Bennett	95	12	6			"
The Cottage	Double Bay	F. Cooper	1½	1	1			"
The Glen	Parramatta	C. W. Guyer	40	2				"
The Highlands	"	Wm. J. Baker	58	4	4		1	"
The Lea	Canterbury	E. S. Adam	27	3	1			"

APPENDIX 2—continued.

Name of Holding in alphabetical order.	Post Town of Holding.	Name of Occupier.	Acreage.	No. of Horses.	No. of Cattle.	No. of Sheep.	No. of Pigs.	To whom returned.
Sydney—continued.								
The Priory	Burwood	Elizabeth Forrest	2	2	Police.
The Rangers	St. Leonards	Oswald Bloxsome	40	1	"
The View	Parramatta	Wm. Hy. Smith	80	3	7	1	"
Peston	Campbelltown	G. Patrick	300	35	70	6	"
Thornycroft	Parramatta	John Catt	35	2	2	3	"
"	"	Clifton R. Smith	10	1	2	"
Tinton	"	W. H. Wesley	114	6	6	"
Tivolo	Paddington	Mrs. Quarrie	14	2	3	1	2	"
Torwood	Parramatta	Wm. Flint	50	3	3	3	"
Toxteth Park	Glebe	Geo. Wigram Allen	26½	13	7	"
Toxol	Liverpool	F. A. Kenyon	40	1	4	2	"
Tom Ugly's Point	Canterbury	Albert Emerson	2½	7	"
"	"	Chas. Lockard	2	1	"
Toongabbie	Parramatta	George Taylor	492	5	10	2	"
"	"	Robert Power	250	14	14	12	"
"	"	R. H. H. Brown	150	2	4	"
"	"	John Power	140	3	2	2	"
"	"	John Watkins	200	3	15	9	2	"
"	"	Isabella Johnston	66	1	6	2	"
"	"	J. Luke	49	2	4	1	"
"	"	F. Klippert	31	2	3	1	"
"	"	E. J. Farrell	50	1	5	"
"	"	Charles Watt	67	5	3	2	"
"	"	John Tuck	7	1	"
"	"	Munro & Wilts	13	2	2	"
"	"	B. Harris	10	2	4	4	"
"	"	David Johnston	18	1	1	"
"	"	Alexr. Jas. McIntosh	26	1	"
"	"	Henry Burk	21	1	4	2	"
"	"	S. R. Watkins	20	2	2	2	"
"	"	T. T. Bohringer	20	2	2	2	"
"	"	Wm. Buckley	18	3	7	2	"
"	"	George Jarvis	16½	1	"
"	"	Jas. T. Luke	25	2	3	2	"
Toryburn	"	Alfred Parcell	6	1	2	1	"
Trahlee	Woollahra	Joseph Thompson	5	3	1	"
Ultimo	Ultimo	George Harris	4½	2	4	"
"	"	J. Harris	3½	2	1	"
Undercliff Road	Canterbury	Henry Warr	2½	1	14	"
Upper Bankstown	Parramatta	Charles Smith	32	1	5	15	"
"	"	Rebecca Ward	40	2	7	"
"	"	Thomas Ward	10	9	9	2	"
"	"	Patk. Finlay	30	1	2	"
Up Church Farm	Campbelltown	Harry Winton	310	7	32	10	"
Vaucluse	Watson's Bay	F. Wentworth	190	6	15	"
Varroville	"	F. W. Suttor	1,000	75	60	3	"
Vineyard	Parramatta	Geo. Hammer	29	2	1	1	"
Vine Cottage	Campbelltown	J. & L. Brennan	100	8	7	4	"
Waddai	Parramatta	J. T. Mance	4½	4	1	"
Wallaroy	Paddington	Sir Wm. Manning	18	1	"
Wallarniga	St. Leonards	Staunton Spain	4	2	"
Wardil	Homebush	R. W. Robberds	7½	2	6	12	"
Warden Estate	Parramatta	R. Dowe	6	7	7	12	"
Waterview	St. Leonards	Thos. Jenkins	399	5	4	12	"
Waterloo	Waterloo	Ernest Stenman	1	3	17	"
"	"	Thos. Field	1	2	1	3	"
"	"	Alfred Cooper	2	3	15	"
"	"	John O. Gorman	2	1	"
"	"	Isaac Tester	2	8	"
"	"	John Riley	3	1	1	"
"	"	Peter Clune	3	2	1	"
"	"	Frank Pauley	3	2	8	"
"	"	Denis O'Keefe	3	1	"
"	"	James Montgomery	3	3	16	"
"	"	James Carroll	3	1	"
"	"	Mow Sang	3	1	"
"	"	John Keating	3	1	"
"	"	Michael Prideaux	3	3	21	3	"
"	"	Hop Chung	4	1	"
"	"	Walsh, Elliott, & Rennie	3	30	1	"
"	"	Yet Loong	1	1	"
"	"	Thos. Lamond	5	16	2	2	"
"	"	John Paul	6	4	"
"	"	Goodlet & Smith	6	16	"
"	"	Patk. Hayes	7	1	3	"
"	"	John H. Geddes & Co.	50	13	"
Waverley	Waverley	Emma Barker	15	1	"
"	"	John Londregan	13	1	7	"
"	"	Joseph Dickson	19	1	5	5	"
"	"	John Proctor	32	1	"
"	"	William Wiley	50	1	1	"
"	"	Wm. J. Allen	7	5	8	12	"
"	"	Richard Watkins	8	3	1	"
"	"	John Macpherson	3	2	2	"
"	"	Henry Dare	3	1	1	"
"	"	Lewis T. Castles	3	3	"
"	"	Andrew Leverrier	3	2	1	"
"	"	G. Fletcher	3½	3	"

APPENDIX 2—continued.

Name of Holding in alphabetical order.	Post Town of Holding.	Name of Occupier.	Acreage.	No. of Horses.	No. of Cattle.	No. of Sheep.	No. of Pigs.	To whom returned.
Sydney—continued.								
Waverley	Waverley	Alfred Allen	3½	4	2			Police.
"	"	John Barlow	3½	4	2			"
"	"	Mrs. Sands	3½	2	1			"
"	"	James P. Haarahan	4	1	2			"
"	"	James Sammond	4	1	2			"
"	"	Burrows & Gleeson	4	19				"
"	"	James Farley	4	5	17	1		"
"	"	Ebenezer Vickery	5	3	2			"
"	"	John H. Baglin	1	1	2			"
"	"	A. Dickson & Son	1	8				"
"	"	John Martin	1½	2	1			"
"	"	Anthony Rose	2	8	1			"
"	"	Mrs. Schofield	2½	1	2			"
"	"	Priston Gowling	3	1	1			"
Waverley House	"	Amelia Hall	3	1				"
Wave View	Parramatta	F. Fairclough	14½	1	4		1	"
Wellbank	Canterbury	John Flavell	32	4	3		1	"
Westleigh	St. Leonards	John Cooper	2	1	1			"
Westlands	Parramatta	M. Bayley	22	2	4			"
Westgate	Paddington	R. Peel Raymond	4	2	2			"
West Botany	Botany	W. J. Fooks	7	2			2	"
"	"	Edwin Godfrey	7	7	1			"
"	"	L. Preston	8	1			4	"
"	"	Anton Frank	10	1	2	2	200	"
"	"	Tong Mow	10	1			7	"
"	"	James Marcooloo	10	2			11	"
"	"	Samuel Tattler	9½	1			1	"
"	"	John Bowmer	9	2				"
"	"	Phillip Mulhausen	8½	1	4		2	"
"	"	Albert Lawrence	8½	1	1		4	"
"	"	Marian Price	8	1	2		1	"
"	"	Samuel Warren	8	2	1		1	"
"	"	Richard Goode	8	2			1	"
"	"	Mow Jack	8	1			7	"
"	"	L. Lawrence	2	1				"
"	"	Henry Horsey	7	1			11	"
"	"	W. Moon	7	3			10	"
"	"	Henry Prenter	7	1				"
"	"	Wm. Grundy	6	2			8	"
"	"	Wm. Bechag	6	1	2			"
"	"	C. & V. Chaeffer	99½	3	3		34	"
"	"	John Gatley	84	1		1		"
"	"	W. Winter	13	2	1			"
"	"	John Goode	13	1			2	"
"	"	John Bowmer, junr.	14	1	1			"
"	"	Carl Johramm	14	2	1	12	70	"
"	"	G. Checcham	17½	1			70	"
"	"	James Quirk	24	2	5		10	"
"	"	Ephraim Sutton	25	2	1		1	"
"	"	Charles Napper	25	1			1	"
"	West Botany	J. Bechag	25	2	1			"
"	"	Nicholas Myrten	12½	2				"
"	"	Lawrence Branz	12	1			1	"
"	"	Mrs. T. Wiggins	12	3	1			"
"	"	Samuel Francis	10	4			13	"
"	"	Wm. Humphries	10	4				"
"	"	John Iliffe	10	2				"
"	"	Benjm. Bowman	3½	2				"
"	"	Henry A. Cook	5	1				"
"	"	Richard Oxley	5	1			27	"
"	"	Ah Lung	4½	1			4	"
"	"	Isaac Bechag	6	1	4			"
"	"	Henry Cook	6	1				"
"	"	David Wilson	5	3				"
"	"	Henry S. Birt	3	1				"
"	"	Wm. Cleveland	1		2		15	"
Windsor Road	Parramatta	Michael M'Cue	80	4	8	40	30	"
Western Road	"	W. Hillagar	407	8	14	42	6	"
"	"	James Watts	351	25	6		50	"
"	"	Wm. Finlayson	106	6	10	60	75	"
"	"	Andrew Ruedy	40	3	7	1		"
"	"	Joseph Curtis	3	1	1			"
"	"	John Waiton	1	14	7		3	"
"	"	Edwin Latty	7	1	2		5	"
"	"	William Drew	12	1	2			"
"	"	James Counor	8	1			2	"
Wheatshaf Inn	"	F. Martineer	4½	2	3		10	"
Wheatleigh	Willoughby	Thos. Dalton	15	3	2			"
Whenstaine	"	F. R. Mackenzie	1,025	18	70		10	"
Willandra	Ryde	John E. Manning	22	3	8		23	"
Willoughby	St. Leonards	Edwin Wilson	1	1	1		1	"
"	"	John Boyd	2½	2				"
"	"	Robt. Campbell	3½		1			"
"	"	Edwin Rennard	3	1				"
"	"	Frank Coffee	3½	2	2			"
"	"	H. Peddlesden	2½	1	2			"
"	"	Robt. Fuller	2½	1	1		2	"
"	"	John Farmer	2½	1				"

APPENDIX 2—continued.

Name of Holding in alphabetical order.	Post Town of Holding.	Name of Occupier.	Acreage.	No. of Horses.	No. of Cattle.	No. of Sheep.	No. of Pigs.	To whom returned.
Sydney—continued.								
Willoughby	St. Leonards	Richard Johnson	2½	1	1		11	Police.
"	"	Wm. Presslen	4	1			2	"
"	"	Samuel Shad	1½	1				"
"	"	Edward Hughes	7	1	4		1	"
"	"	James Medlyn	7	1	16		2	"
"	"	Francis Murphy	4½	2	3			"
"	"	Edwin Trevitt	4½		1		4	"
"	"	Wm. Pollard	2	1				"
"	"	Robert Small	2	2			1	"
"	"	Chas. Anderson	2	5	80		1	"
"	"	John Doyle	2	4				"
"	"	Dr. On Lee	15	1				"
"	"	F. H. Holland	15	1	2		1	"
"	"	Jas. Anderson	8½	1				"
"	"	James Walsh	9	2	4			"
"	"	Richard Horsley	10	3	3		14	"
"	"	George Blunt	10	22				"
"	"	John Dunn	8	1			19	"
"	"	F. B. Treatt	5		1			"
"	"	George Horner	5	2				"
"	"	John Magney	5	9				"
"	"	George Leafe	5	20				"
"	"	Catherine Bennett	5		2			"
"	"	Mary Jane Daws	5				2	"
"	"	Wm. J. Watson	32	2			3	"
"	"	Michael Devereux	38		1			"
"	"	Catherine Fuller	49	1	2		2	"
"	"	James French	60	4	6		1	"
"	"	Thomas Scott	14½	1	3			"
"	"	Joseph Martin	31½	1	2		2	"
"	"	John Boyle	700	1	8		1	"
"	"	Thos. R. Fuller	86	1	2		1	"
Windsor Road	Parramatta	M. W. Best	320	3	23		4	"
"	"	John Luke	300	7	20		2	"
"	"	E. Leman	280		2		1	"
"	"	John Redden	110	3	6		3	"
"	"	Thos. J. Willis	173	5	9	5	2	"
"	"	Joseph Schofield	160	8	7		5	"
"	"	Joseph Wright	160	2	4		2	"
"	"	George Stranger	140	4	3		2	"
"	"	Elisha Stranger	180	4	5		4	"
"	"	Isaac Gilbert	150	2	5			"
"	"	John R. Brien	110	2			1	"
"	"	Mrs. W. M'Que	78	2	9		3	"
"	"	James Redden	56	4	2		3	"
"	"	John Stranger	100	3	3			"
"	"	James James	75	3	2		4	"
"	"	M. E. Jenner	60	1	1			"
"	"	Edward Billit	60	4	1		6	"
"	"	James Nolan	33	3	3		2	"
"	"	Wm. Pellet	50	1			1	"
"	"	Timothy Brian	36	2	4		5	"
"	"	Samuel Baldwin	4½	1				"
"	"	Jessie Tolhurst	5	1				"
"	"	Robert Wharf	5	1			2	"
"	"	Wm. Obermann	3	1				"
"	"	H. Sargeant	2	6	2		1	"
"	"	Alex. Charles	5		1			"
"	"	Solomon Noakes	14	1	1			"
"	"	Wm. Mara	15½	1				"
"	"	George Ah Poo	6	1			1	"
"	"	H. Tealer	10	1				"
"	"	James Clark	14½	1	1			"
"	"	Thos. R. Crutcher	9				2	"
"	"	Harry Burton	10	1			1	"
"	"	C. Bowerman	11	1	1		2	"
"	"	G. W. Oldham	10½	3	1		1	"
"	"	James Sharman Goodman	11	1			3	"
"	"	Thomas M'Hugh	10		2		4	"
"	"	Stephen Bennett	12	2	1			"
"	"	Francis Sherwood	10	2	3		2	"
"	"	John M'Donough	15	1	1		2	"
"	"	John Dabb	9½	1	1		2	"
"	"	John Denzel	6	1	1			"
"	"	C. Down	8	1	1			"
"	"	C. Freeman	22	1				"
"	"	Thos. Reed	20	1	1		2	"
"	"	Michael Jordan	20	3	6		4	"
"	"	Patk. M'Donough	25	1				"
"	"	L. Brien	16½	1	2		2	"
"	"	John Maloney	23	1	2		1	"
"	"	James Hanu	18	1	1			"
"	"	Frederick Martin	30	2	1			"
"	"	B. Keon	29	1	5		1	"
Winslow	St. Leonards	J. M. Milson	2½		2			"
"	Darling Point	Sir Geo. Innes	1½	2				"
Wotanga	St. Leonards	Thos. Cadell	4½		2			"
Woodstock	Parramatta	John Rayner	3	2	2		2	"

APPENDIX 2—continued.

Name of Holding in alphabetical order.	Post Town of Holding.	Name of Occupier	Acreage.	No. of Horses.	No. of Cattle.	No. of Sheep.	No. of Pigs.	To whom returned.
Sydney—continued.								
Woodstock	Hunter's Hill	Henry T. Clarke	2		1			Police.
Whitford Park	Liverpool	J. Whitford Taylor	369	10	6	350	6	"
Wetheral Park	"	John Gowlan	30	3				"
"	"	A. K. Coleman	16	3	2			"
"	"	Daniel Sanders	22	1			1	"
"	"	Richard Hughes	8 $\frac{1}{2}$		4			"
Warwick Farm	"	Wm. Forrester	300	25	30	240	10	"
Wetheral Park	"	Thomas Barter	6	1			2	"
"	"	R. Kitchener	11	2				"
"	"	Mann & Chaytor	15	1			2	"
Woodlands	"	E. Cunningham	140	2	23		18	"
Wetheral Park	"	G. H. Coleman	10	1			2	"
"	"	John Stein	10	1			2	"
"	"	Alfred Coleman	5	1			2	"
"	"	Ralph Bennett	5				2	"
Wattle Grove	Campbelltown	Charles R. Bruce	150	3	30		1	"
"	"	Thomas Dowe	60	2				"
Woodbine	"	James Payten	86	8	13	52	1	"
Woronora	"	G. Cornwell	1	5	2	72	20	"
Windmill Hill	Campbelltown	Edward Larkin	520	27	20		4	"
Woodville Estate	Parramatta	Mary Ann Rossiter	133	5	9		15	"
Woodville Road	"	John Smith	72	2	8			"
Woodlands	St. Leonards	Wm. R. Billyard	2	1				"
Woollahra	Woollahra	John B. Watt	3 $\frac{1}{2}$		1			"
"	"	P. L. Dunn	2	2				"
Woollahra Point	"	W. Cooper	25	8	5		6	"
Woolwich	Ryde	Atlas Engineering Co.	10	1				"
Yaralla	Concord	Thos. Walker	660	6	19		1	"
Yasman	Canterbury	Alexander Learmonth	50	4	5		3	"
Miscellaneous (owners of stock who have no holdings).				10,683	3,600	4,034	479	"
			188,629	18,555	15,403	13,300	7,555	

APPENDIX 2—continued.

Name of Holding in alphabetical order.	Post Town of Holding.	Name of Occupier.	Acreege.	No of Horses.	No of Cattle	No. of Sheep.	No. of Pigs.	To whom returned.
Tamworth.								
Attunga	Attunga	Edward Abra	109	9				Inspector.
"	"	Moses Hanrahan	640	12	16		2	"
Ashburton	Quirindi	John Foot	343	18	17	398	14	"
Adamville	Boggabri	M. J. Howard	2,560	1				"
Attunga	Attunga	Robert Brines	322	10	30		3	"
Attunga Springs	"	Sarah Lawson	800	7	2	320	6	"
Allandah	Carroll	John Fleet	1,475	17	2		14	"
Armidaale Road	Tamworth	Mary Purtell	15	3	7		7	"
Attunga Farm	Attunga	A. Cocoran	156	4	30			"
Attunga	"	M. Hurley	197	6	26		8	"
Abberfield	Carrabubula	Thos. Scott & Son	1,230	20	6	1,300		C.P.S., Tamworth.
Ashland	Wallabadah	John Bews	595	17	35		2	Inspector.
Attunga	Attunga	Mrs. Howard	940	6	9		7	"
Artullie	Tamworth	Alfred Lewis	40	2	10			"
Aberfield	Wallabadah	John Baldock	47	11	20		4	"
Attunga	Attunga	Ann Rowison	96	3	7		2	"
"	"	J. F. Bowden	102	5				"
"	"	J. J. Short	60	10	8		1	"
"	"	Alex. Rodgers	35,000	200	650	18,000	12	C.P.S., Tamworth.
Albion	Gunnedah	C. W. Baker	2,640	14	2	1,000		" Gunnedah.
Alexander Park	Manilla	Joseph Aberfield	640	11	12	600	1	" Manilla.
Abbotsleigh	Quirindi	Benjamin Abbot	7,000	53	38	2,825	2	C.P.S., Mur-
								rundi.
Attunga	Attunga	James Carey	1,400	18	45	700	14	C.P.S., Tamworth
Annaldale	Boggabri	A. Westerwilla	539	3		1,000		C.P.S., Gunnedah.
Attunga	Attunga	J. F. Flynn	40	4	4		2	Inspector.
Attunga Springs	"	James Wright	300	15	11		2	"
Attunga	"	Wm. Dyer	80	11	15			"
Burzburgate	Gunnedah	Geo. Fawcett		10				"
Boxwood	Upper Manilla	Hugh Cameron	1,325	4	14	1,805		C.P.S., Manilla.
Borah Crossing	Manilla	James Hatch	97	4	11		4	Inspector.
Butcher's Gully	Blackville	Anthony Hile	100	2	7	3		"
Boggabri	Boggabri	James Jones	300	25	20		8	"
Black Mountain	Breeza	Jane Schofield	600	12	5	310	1	"
Bantes	Carroll	John Fitzgerald	213	10	12		2	"
Breeza	Breeza	Samuel Chft.		12	25			"
"	"	J. Callaghan		10	10			"
Burzburgate	Gunnedah	H. M'Call		6				"
Black Springs	Barraba	J. Schmidt	4	4	1		4	"
Bowling Alley Point	Bowling Alley Pt	John Morgan	1,500	5	4	700	10	C.P.S., Nundle.
Breeza	Breeza	Clift Bros.	174,000	300	1,200	62,500	300	" Gunnedah.
Burdekin Springs	Attunga	Wm. Wilkinson	81	10	20		2	Inspector.
Blackville	Blackville	J. Radford, jun.	440	7	9	200	5	"
Bubbogullion	Somerton	Thos. Condon	200	2				"
Back Creek	Nundle	John Menshire	82	7	11	4	1	"
Barraba	Barraba	C. Jenner		4				"
Boggabri	Boggabri	Lydia Ferrier	2	30	10			"
Bowling Alley Point	Bowling Alley Pt	Thos. Bakon	160	6	3		4	"
Barraba	Barraba	Wm. Muir	3	3	6			"
Beela	Gunnedah	J. A. Barry	640	1				"
Boggabri	Boggabri	A. W. Conway	110	6	6		2	"
Barney Springs	Via Manilla	B. Shaw	2,740	11	40	1,192		C.P.S., Gunnedah.
Boggabri	Boggabri	Thos. Guest	3	9	5		7	Inspector.
Barraba	Barraba	C. Carroll	403	3		250		"
Bowling Alley Point	Bowling Alley Pt	G. W. Warden	24	4	6		8	"
Bingle	Mullaly	B. Wallace	100	7	15	7,000		C.P.S., Murru-
								rundi.
Bobadil	Glasston	John Sevil	9,181	13	100			Inspector.
Barney Springs	Manilla	John Shaw	480	5				"
Burnhead	Tamworth	J. Snedden	889	12	25		3	"
Barraba	Barraba	Jno. Behan	80	3				"
Black Mountain	Blackville	John Brown	80	2				"
Boroobil	Carroll	Thos. Fordham	88	6	9			"
Beaconsfield	Gunnedah	Chas. Morris	100	2				"
Box Head Farm	Goonoo Goonoo.	F. Heligmann	320	8		207	2	"
Barraba	Barraba	C. G. Williams		10	12		4	"
Box Vale	Boggabri	Hy. Barraclough	10	2	12		1	"
Ballan Valley	Tamworth	L. Bryan	50	2				"
Brown Valley	Bendemeer	F. Peters	1,200	3	4	800	2	C.P.S., Tamworth
Burwood Grove	Attunga	C. M. Hartley	400	12	6			Inspector.
Barraba North	Barraba	A. Witten	28,000	80	250	4,650	25	C.P.S., Barraba
Bubbogullion	Attunga	Saml. Jeffries	160	7	16		20	Inspector.
Box Grove	Gunnedah	Wm. Garnham	223	9	25		9	"
Barraba	Barraba	H. Patterson	60	5	6			"
Breeza	Breeza	C. M'Donald	130	3	7			"
Blytheswood	Wallabadah	Blackall Bros.	2,488	3	5	2,493		C.P.S., Tamworth.
Buerindi	Barraba	Jno. Simpson	33,000	40	360	22,915		C.P.S., Barraba.
Borah	Manilla	Geo. Winter	36,000	60	80	10,000	25	C.P.S., Manilla.
Balmoral	Castle Mountain	John Pine	372	20	25		9	Inspector.
Browney Lane	Manilla	Robert Bell	900	6	12	412	20	"
Burzburgate	Gunnedah	Jno. Bell		2	14			"
Burdekin Springs	Attunga	Thos. Hartley	200	5	6		4	"
Black Gully	Quipolly	Geo. Roworth	300	12	3	436		"
Blomfield	Mullaly	W. J. Ford	1,280	8	4	1,700		C.P.S., Gunnedah.
Bullam Bulla	Gunnedah	Jas. Cocoran	310	10	50	270	2	Inspector.
Bando	"	H. F. & H. C. White	120,000	60	20	57,000	10	C.P.S., Gunnedah
Babary Farm	Tamworth	Russ Brothers	828	10	104	400	1	Inspector.
Box Hill	Werris Creek	L. P. Doyle	10,000	40	13	10,100	4	"

APPENDIX 2—continued.

Name of Holding in alphabetical order.	Post Town of Holding.	Name of Occupier.	Acreage.	No. of Horses.	No. of Cattle.	No. of Sheep.	No. of Pigs.	To whom returned.
Tamworth—continued.								
Barraba	Barraba	D. Kelher	2	12	90			Inspector.
Burburgate	Gunnedah	Namoi Pastoral Co.	200,000	140	4	55,667	2	C.P.S., Gunnedah
Black Springs	Barraba	D. Orchard	350	4		903	8	" Barraba.
Boggabri	Boggabri	Alex. M'Gregor	64	20	10		3	Inspector.
Black Springs	Barraba	S. Orchard	200	5	4		5	"
Barraba	"	J. Hannaghan	5	2	2		2	"
Burdell	Somerton	Elizabeth Myers	230			224	11	"
Barraba	Barraba	Ellen Lennan	160	4	14		5	"
Blackville	Blackville	W. Roworth	80	2	11			"
Black Springs	Barraba	Thos. Johnson	341	6	5	800		C.P.S., Barraba.
Bullock Creek	"	Jesse Cameron	3,920	35	20	2,000	3	"
Bowler's Point	"	W. H. Faady	100	18	29	457	4	Inspector.
Barraba	"	C. Sunshauer	4,800	8	8	1,500	6	C.P.S., Barraba.
Bowling Alley Point	Bowling Alley Pt	Philip Morgan	26	5	2			Inspector.
Borah Creek	Quirindi	S. Snape	320	5	40	480		"
Barraba Creek	Barraba	A. Schmidt	1,240	10	4	918	4	C.P.S., Barraba.
Boooloola	Gunnedah	A. Wilmot	8,000	12	22	3,000		" Gunnedah.
Box Camp	Bendemeer	J. R. Blair	140	2	2			Inspector.
Boggabri	Boggabri	R. Farlow	2	3	5		4	"
"	"	Thos. Stewart	2,560	4	12	745		C.P.S. Boggabri.
Box Vale	Tamworth	Ingall & Son	2,000	23	80	1,300	25	C.P.S. Tamworth.
Bald Hills	Gunnedah	C. J. M'Camn	498	2				Inspector.
Bellevue	"	Marc Edelin	80	2				"
Barraba	Barraba	George Ward		9		200		"
Boggabri	Boggabri	G. Humphries		1				"
Bailey Park	Boggabri	Anthony Howard	2,560	2		422		"
Barraba	Barraba	J. E. Eithridge	600	1		300		"
Bubbogullion N. and South	Tamworth	Executors of late R. Pringle	80,000	200	400	47,000	10	C.P.S. Tamworth.
Blair Park	Bendemeer	W. Prefremont	640	10	9	800	4	"
Black Gully	Quirindi	Wm. Hicks	615	5	2	350		Inspector.
Barraba	Barraba	Jno. Patterson	40	6	12		8	"
Bullum Bulla	Gunnedah	L. F. Iredale	100,000	40	250	32,100	5	C.P.S. Gunnedah.
Bowling Alley Point	Bowling Alley Point	Louis Chanoine	2	10				Inspector.
"	"	W. H. Stevens	1	4			6	"
Barraba	Barraba	G. W. Geddes	2,880	4		1,270		C.P.S., Barraba.
Blackville	Blackville	J. E. Laug		10				Inspector.
Big Oakey	Dungowan	Janet Albertson	1,220	20	30	640	5	C.P.S. Tamworth.
Bowling Alley Point	Bowling Alley Point	F. Roberts		2	5			Inspector.
Barraba	Barraba	Edwd. Newton	600	40	100			"
"	"	James Booth	40	70	6		9	"
"	"	Wm. Cutmore, sen.	140	9	13		1	"
Broadfoot	Quirindi	Neil M'Gilvery	50	2			1	"
Barraba	Barraba	Chas. Lambert	80	3	2	22	1	"
Blackville	Blackville	J. and E. Rowland	3,000	14	32	2,000		C.P.S., Blackville.
Black Creek	"	Henry Mercer	520	4		702		"
Bonnie Doon	Yarraman	John M'Coll.	1,600	4		1,979	7	"
Burocluth	Barraba	John M'Gregor	800	3		350	2	Inspector.
Box Vale	Breeza	Roger D. Boland	640	11	12	445	10	"
Black Gully	Quipolly	Henry Leaton	730	3		241		"
Barraba	Barraba	Mary M'Neil	2,560	5	10	1,228		C.P.S., Barraba.
Bald Rock	Kingstown	James Davis	400	2	5	300	6	Inspector.
Bundarra	Bundarra	Thomas Ford	2,000	10	4	1,507	2	C.P.S., Barraba.
Betterson's Water-hole	Bendemeer	Susan Douglass	1,760	4	30	1,610	8	C.P.S., Tamworth.
Barraba	Barraba	James Salter	900	64	30		6	Inspector.
Bellevue	Keepit	James Corrigan	250	5	2		1	"
Currabubula Creek	Currabubula	Geo. Hodson	40	9			2	"
Carroll	Carroll	Andrew Reardon		4	20		4	"
"	"	Wm. Jansen	1	5	1		2	"
"	"	Geo. Weakley	3,700	20	200	1,300		C.P.S., Gunnedah.
"	"	Andrew Garner		2				Inspector.
Cockburn River	Moonbi	Edward Soge	140	3			1	"
Crudrel Farm	Goonoo Goonoo	J. Brockhurst	439	12		240	2	"
Castle Farm	"	Cornelius Egan	280	9	24		11	"
Ceylon Park	Attunga	Jas. Hartley	195	10	18		6	"
Colly Creek	Willow-tree	Andrew Loder	66,000	170	800	20,000	20	C.P.S., Murru-rundi.
Callala	Cerlewis	J. and E. Elliott	2,600	5	5	1,200		C.P.S., Gunnedah.
Clydesville	Manilla	D. M'Donald	1,134	9	2	1,130		C.P.S., Manilla
Cockburn	Tamworth	R. Blackwell	130	6	4		3	Inspector.
Currabubula Creek	Currabubula	Mrs. Geo. Miller	160	10	9	102	2	"
Clarke's Creek	Blackville	Joseph Smith	80	2				"
Cattle Creek	"	P. W. Darby	14,448	10	45	8,567		C.P.S., Blackville
Cockburn	Moonbi	George Brooks	100	3	13		12	Inspector.
Castle Mountain	Quirindi	W. Foot	184	7	14		12	"
Carroll	Carroll	Charles Brady	1	7	1			"
Callala	Bando, Gunnedah	Jno. Handshaw	1,280	2	2	719	2	C.P.S., Gunnedah.
Cockburn	Moonbi	Wm. Shades	210	9	12		15	Inspector.
"	"	Jno. Jacobs	255	8	24		20	"
Carroll	Carroll	J. W. Anderson	2	7				"
Cerlewis	Cerlewis, Gunnedah	J. Hawthorne	1,200	9	40	1,500		C.P.S., Gunnedah.
Currabubula	Currabubula	P. Daly	300	5	5	490	7	Inspector.
Carroll	Carroll	J. Courtney		3	10		8	"
Currabubula Creek	Currabubula	J. Bennett	120	8			2	"
Cawmore	Gunnedah	Noble Glass	140	1	1			"
Calrossy	Tamworth	J. Patterson	10	1	5			"
Colly Creek	Willow-tree	Thos. Dowc		18	5		4	"

APPENDIX 2—continued.

Name of Holding in alphabetical order.	Post Town of Holding.	Name of Occupier.	Acreage.	No of Horses.	No. of Cattle.	No. of Sheep.	No. of Pigs.	To whom returned.
Tamworth—continued.								
Currabubula	Currabubula	Geo. Presland	500	7	8	400	5	Inspector.
"	"	T. Maunder	1	1	1	1	1	"
Carroll	Carroll	Mary Kelly	220	2	10	4	7	"
Clarke's Creek	Blackville	Helen Bradford	500	1	1	400	4	"
Currajong	Quirindi	W. H. Rooney	1,270	15	93	1,600	5	C.P.S., Mur- rurundi.
Carroll	Carroll	Patk. Kelly	40	1	1	1	1	Inspector, Tamworth.
Coonaubilla	Spring Ridge	John Darby	3,500	8	7	1	1	"
Cunma Coomoo	Murrurundi	Lamb & Roberts	30,000	35	60	18,829	3	C.P.S., Mur- rurundi.
Clarefield	Manilla	Jno. Wheeler	1,012	10	54	218	2	Inspector, Tamworth.
Coobooiendi	Boggabri	W. F. Grover	3,100	22	29	2,453	1	C.P.S., Boggabri.
Cuerendi, North	Manilla	R. D. Allen	37,500	80	400	12,000	1	C.P.S., Manilla
Cambridge Farm	Currabubula	Alfred Ison	923	20	20	700	1	Inspector, Tamworth.
"	Carroll	M. G. Gallon	3,400	4	10	1	18	"
"	"	Wm. Harwood	2	5	1	1	3	"
Carthagen	Manilla	Wm. Hill	5,295	41	64	1,525	1	C.P.S., Manilla.
Crawney	Nundle	James Fogarty	40	5	20	1	1	Inspector.
Currabubula	Currabubula	Charles Brady	100	8	4	1	1	"
Conner's Creek	Barraba	James Moylan	1,820	6	8	1,350	1	C.P.S., Barraba.
Cerlewis	Gunnedah	Joseph Donaldson	600	1	1	100	1	Inspector.
Carroll Gap	Carroll	Jno. Kenniff	760	9	6	1,000	1	C.P.S., Manilla.
Castle Mountain	Quirindi	C. Scanlon	100	8	50	1	8	Inspector.
Cockburn	Moombi	Jno. Hales	195	6	32	1	27	"
Cerlewis	Gunnedah	H. Pike	1	6	25	1	3	"
Colly Creek	Willow-tree	E. Dove	1	9	1	1	1	"
Cockburn	Tintinhull, Tamworth	George Wilbow	80	12	12	1	7	"
"	Tamworth	James Wilbow	50	3	20	1	2	"
"	"	R. J. Johnson	172	5	7	1	4	"
Carrington	Barraba	T. A. Garland	1,600	12	12	810	1	C.P.S., Barraba.
Carroll	Carroll	Jas. Tennant	1	6	4	1	1	Inspector.
"	"	Mark Thrace	1,320	8	104	1	6	"
Clearburn	Manilla	C. & J. Thom	1,416	17	18	402	13	"
Coocooa	Goonoo Goonoo	J. Dunbar	850	15	6	1,400	1	C.P.S., Tamworth.
Campo Santo	Barraba	A. S. Darby	60,000	49	610	26,126	2	C.P.S., Barraba.
Currabubula	Currabubula	Jesse Fielder	1	4	1	1	6	Inspector.
Carroll	Carroll	Geo. Walker	3	5	2	1	1	"
"	"	Jno. Kelly	1	10	1	30	1	"
Colly Blue	Colly Blue	Mary Constable	240	8	5	350	1	"
Carroll	Carroll	Chas. Burton	60	4	10	1	8	"
" Gap	"	F. O'Hara	100	1	1	240	2	"
Currabubula	Currabubula	Geo. Dobson	100	6	1	1	7	"
Carroll Gap	Carroll	Mrs. O'Hara	40	1	8	1	1	"
Dungowan	Dungowan	W. Warner	10,000	20	30	4,350	1	C.P.S., Tamworth
" Creek	"	Mary Condon	60	3	3	1	10	Inspector.
Durham Court	Manilla	C. Baldwin	50,000	200	1,200	8,400	16	C.P.S., Manilla
Dungowan Creek	Dungowan	M. Pichoter	648	20	58	1	3	Inspector.
"	"	T. Condon	136	5	20	1	1	"
"	"	Chas. Herden	48	3	8	1	1	"
"	"	John Stevens	40	1	1	1	1	"
"	"	Wm. Stiles	80	4	3	1	1	"
"	"	John White	130	2	15	1	5	"
Dundee Creek	Gunnedah	J. Drinan	858	5	1	1,254	1	C.P.S., Gunnedah
Doughboy Hollow	Doughboy Hollow	J. Costelloe	80	3	7	1	3	Inspector.
Double Crossing	Wallabadah	C. Barnett	300	1	8	300	1	"
Dry Creek	"	Geo. Barnett	40	8	9	1	4	"
Duri Creek	Currabubula	R. Honess	40	6	1	300	4	"
Davies Flat	Nundle	W. Thompson	2	2	2	1	2	"
Dungowan Creek	Dungowan	W. Newman	1,390	8	12	850	1	C.P.S., Tamworth
"	"	A. Thompson	297	4	6	1	4	Inspector.
Drummer's Ridge	Carroll	J. A. Swain	2,869	10	20	1,000	1	C.P.S., Gunnedah
Devon Farm	Attunga	Phillip Ewing	163	5	12	1	1	Inspector.
Doughboy Hollow	Doughboy Hollow	Eliza Keegan	40	2	12	1	2	"
Dungowan Creek	Dungowan	Henry Thomas	140	5	21	1	2	"
"	"	Wm. Condon	150	6	20	1	2	"
Duri	Duri	R. T. Maunder	174	10	7	230	1	"
Dungowan	Dungowan	F. Sipple	760	10	45	1	10	"
Davies Flat	Nundle	Jno. Howarth	7	4	9	1	3	"
Dungowan	Dungowan	C. A. Wilson	140	3	4	1	2	"
"	"	Mary Barton	90	2	14	1	11	"
Dead-horse Gully	Manilla	Chas. Norris	1,046	2	1	450	6	"
Dungowan	Dungowan	Hans Albertson	176	4	7	1	1	"
Doughboy Hollow	Doughboy Hollow	J. Costelloe	80	3	4	1	1	"
"	"	Thos. Philson	173	2	30	1	1	"
Dungowan Creek	Dungowan	F. M. Weak	300	13	17	1	12	"
"	"	Jas. Condon	91	6	7	1	8	"
"	"	J. A. Robson	1,200	5	12	1	6	"
"	"	J. S. Hanson	40	5	8	1	3	"
"	"	Edwd. Donnelly	400	4	1	1	1	"
Duncan's Creek	Woolomin	C. K. Schwan	67	2	2	1	1	"
Dungowan Creek	Dungowan	P. S. M'Donald	180	2	35	1	5	"
"	"	J. F. Trunks	200	10	14	1	17	"
Deep Creek	Barraba	R. C. Quelch	750	1	1	487	1	"
Double Mountain	Wallabadah	Jno. Farrell	50	7	1	1	1	"
Dungowan Creek	Dungowan	Mary Conlon	50	3	4	1	11	"
Derwent Park	Gunnedah	Andrew Jackson	7,240	16	22	4,800	1	C.P.S., Gunnedah
Dundee Creek	Mullaley	George Launt	940	22	8	600	1	"
Dry Valley	Willow-tree	E. Buckmaster	640	2	8	685	1	C.P.S. Murrurundi

APPENDIX 2—continued.

Name of Holding in alphabetical order.	Post Town of Holding.	Name of Occupier.	Acreage.	No. of Horses.	No. of Cattle.	No. of Sheep.	No. of Pigs.	To whom returned.
<i>Tamworth—continued.</i>								
Dungowan Creek	Dungowan	J. Poetscheroe	61	4	13		3	Inspector.
Deep Creek	Barraba	Frank Clarke	180	6		120		"
Drumclish	Manilla	John Ferry	2,311	43	76		10	"
Dungowan	Dungowan	Hy. Marker	150	7	11		2	"
Dungowan Creek	"	Chas. Herden	2,043	15	70		12	"
"	"	Con. Rock	230	6	16		10	"
"	"	Jas. Fisher	140	7	14		3	"
"	"	M. Travener	180	5	10		6	"
Donnelly's Springs	Somerton	H. S. M'Carthy	300	10		460	1	"
Deep Creek	Barraba	Johnson F.	80	5	3		1	"
Dairy Farm	Boggabri	John Lye	300	8	6			"
Dungowan	Dungowan	William Elliott	90	7	12			"
Duncan's Creek	Woolomin	W. T. Maher	106	1				"
Dungowan	Dungowan	M. Condon	230	6	25		8	"
"	"	Jno. Ahern	201	5	20		20	"
Deep Creek	Wallabadah	M. A. Cropper	100	1	8	350		"
Dungowan	Dungowan	Mrs. Rowlings	400	8	12		1	"
Doughboy Hollow	Doughboy Hollow	W. A. Roworth	728	1	14			"
Dungowan	Dungowan	Miss Jansen	90	4	7		3	"
Deep Crossing	Wallabadah	A. Bree	160	1	7		2	"
Evergreen	Currabubula	R. F. Taylor	316	4	6		1	"
Flm-tree Farm	Rowing Alley Point	P. Reichel	151	14	17		8	"
Eden Vale	Blackville	T. Arnott	80	12	8	102	2	"
Edithdale	Tamworth	William Wise	140	6	4		2	"
Emerald Hill	Gunnedah	M. Hussey	557	9	2			"
Evergreen	Quirindi	J. H. Porter	1,760	8	172	2,250	12	C.P.S., Murrurundi. Inspector.
Forest Farm	Moore Creek	J. Mickleborough	40	6	2			Inspector.
Forest	"	George Bridges	40	5				"
"	Currabubula	T. H. Maunder	800	8	8	905	6	C.P.S., Tamworth.
Fern Ridge	Woolomin	Geo. Mills	257	3				Inspector.
Fig-tree Farm	Manilla	Christie Johnson	40	1				"
Fern Dale	Wallabadah	A. M'Dougall	320	7	15		2	"
Forest Field	Quirindi	John Alsop, sen.	260	4	20		2	"
Forest Park	Barraba	S. S. W. Saunders	2,320	15		1,250		C.P.S., Barraba.
Flaggy Camp	Bundarra	T. Townsend	50	10	20	250		Inspector.
Forest	Goonoo Goonoo	W. Connor	160	8				"
Fairfield	Boggabri	T. Howard	2,560	3		407		"
Forest	Tamworth	S. Robins	90	4	5			"
"	Barraba	W. Douglas	1,240	14	3	700	2	C.P.S., Barraba.
Fitzburgh	Attunga	F. Jenner	1,880	10	95	1		Inspector.
Flags	Moonbi	W. B. Barber	40	5	14		12	"
Fair View	Wallabadah	R. Wilson	1,887	11	15	1,430	10	C.P.S., Murrurundi. Inspector.
Forest Glen	Manilla	Hy. Bignell	640	8	4			Inspector.
Frog Hollow	"	C. Muggleton	340	9	4	200		"
Goonoo Goonoo	Goonoo Goonoo	Geo. Hyman	90	3	15			"
"	"	Peel River Co.	312,788	256	3,892	145,596	20	C.P.S., Tamworth
Gurembene	Carroll	John Tydd	230	3	20	25	2	Inspector.
Glen Garvin	Tamworth	J. H. Doyle	1,500	22	60	560	8	C.P.S., Tamworth
Glen Morrison	Glen Morrison	D. Spence	100	2	4	845	1	"
Glen Garvey	Wallabadah	J. M'Intosh	578	8	30		1	Inspector.
Glen Donald	Currabubula	W. Donaldson	1,320	8				"
Green Field	Barraba	Miles Hogan	2,480	25	75	2,304	2	C.P.S., Barraba.
Glen Oak	Upper Manilla	H. Broges	15	3	4			Inspector.
Gunnedah	Gunnedah	J. N. W. Pritchard	300	10	10	250	100	"
Gorian Lake	Spring Ridge	Jno. Kelly	1,740	20	45	1,000		C.P.S., Murrurundi. Inspector.
Glen Donald	Currabubula	Wm. Donaldson, senior	1,166	6	19	1,100	2	C.P.S., Tamworth
Glen Moore	Barraba	J. Davies, Executors of	2,870	25	25	1,548		C.P.S., Barraba
Glen The	Quirindi	Joseph Taggart	2,000	10	4	2,300		C.P.S., Murrurundi. Inspector.
Gunnedah	Gunnedah	Jas. Stevens	200	2	13			"
Guntail Farm	Goonoo Goonoo	F. Fawcner	180	7			1	"
Gurembene	Carroll	P. O'Brien	310	11	15	25	5	"
Glen Gyle	Wallabadah	Jas. Jackson	81	5	4			"
Gunnedah	Gunnedah	Geo. Cohen		12	15			"
Goonoo Goonoo	Goonoo Goonoo	Samuel Walker	640	6	44		9	"
Gullandady	Boggabri	Clarke Bros	134,000	98	74	52,788	3	C.P.S., Boggabri.
Gulligal	"	M. Meloyton	2	1	3			Inspector.
Glen of Aberlow	Werris Creek	Peter Purcell	212	2	6		70	"
Goonoo Goonoo	Goonoo Goonoo	Alfred Page	150	3	1		5	"
Gunnedah	Gunnedah	A. Alford	175	10				"
Gurimble	"	Allen T. P. Wills	87,000	110	300	40,000	6	C.P.S., Gunnedah.
Glen Moon	Willow-tree	J. C. Mauschee	20,000	32	60	12,700		C.P.S., Blackville.
Glen Arvin	Currabubula	B. Walters	84	8	5	700		C.P.S., Tamworth.
Gunnedah East & West	Gunnedah	T. A. Johnson	15,000	10	350	8,000		C.P.S., Gunnedah.
Gunnedah	"	W. Smith		1				Inspector.
Gurembene	Carroll	Chas. Woodwood	2,880	14	19	950	15	C.P.S., Gunnedah.
Glen Oak	Upper Manilla	Jno. Geddes	3,063	9	15	1,457		C.P.S., Manilla.
Gum Flat	Keppit	Saml. Gunter	400		17	150		Inspector.
Green Hills	Somerton	J. P. Inches	130	2	17			"
Goonoo Goonoo	Goonoo Goonoo	J. Newcombe	220	3	3		3	"
Gulligal	Boggabri	Richard Lumly	1,953	20	22	580		C.P.S., Boggabri.
Greenwoods	Tamworth	Allen Hickey	21	4	12			Inspector.
Gorian Lake	Spring Ridge	A. C. Delve	612	12	19			"
Glen Oak	Wallabadah	Geo. Baldoek	93	7	2		2	"
Glen Riddle	Barraba	Robert Hogan	60	8	4		2	"

APPENDIX 2—continued.

Name of Holding in alphabetical order	Post Town of Holding.	Name of Occupier.	Acres.	No. of Horses.	No. of Cattle.	No. of Sheep.	No. of Pigs.	To whom returned.
Tamworth—continued.								
Gorian Lake	Spring Ridge	John Pope	575	9				Inspector.
Green Valley	Bendemeer	William Peters	84	1	4	330		"
Goonoo Goonoo	Goonoo Goonoo	Wm. Brelefeld	3,400	29	20	3,000	3	C.P.S., Tamworth
Gorian Lake	Spring Ridge	Hy. Pope		5		78		Inspector.
Gulligal	Boggabri	Winifred Russell	540	6	6	340		"
Glen Alpine	Werris Creek	Alex. Amos	5,514	100	90	1,000	30	C.P.S., Tamworth.
Glen Nevis	Yarraman	Jno. Campbell	2,070	20	13	2,500		C.P.S., Blackville
Gorian Lake	Spring Ridge	Geo. Stockdale	60	14				Inspector.
Greenwood	Quipolly	Lawrence Doolan	570	7	25	500	19	C.P.S., Murrurundi.
								C.P.S., Gunnedah.
Glen Garry	Mullaley	Alex. Gollan	3,353	13	18	2,227		"
Gorian Lake	Spring Ridge	Alex. McIveen	1,500	40	9	600		"
Green Hatches Creek	Manilla	Wm. Ahern	4,800	15	30	1,800	2	C.P.S., Manilla
Gorian Lake	Spring Ridge	Angus Cameron	2,400					Inspector.
Glenda	Barraba	Carl Stieger	2,667	10	15	1,370	2	C.P.S., Barraba.
Hanging Rock	Nundle	Joseph Clark	1	4	4		2	Inspector.
Hydon Farm	Goonoo Goonoo	Wm. Blevin	397	5		460		"
Happy Valley	Tintinhull, Tamworth	Octavius Chaffey	120	5	2	590		C.P.S., Tamworth.
Horseley	Manilla	James Bell	1,328	5	13	538	14	C.P.S., Manilla
Hanging Rock	Nundle	George Bond	1	1	4		5	Inspector.
Hammond Springs	Quirindi	C. J. Harden	1,000	6	100	800		C.P.S., Murrurundi.
								Inspector.
Hanging Rock	Nundle	Wm. Stevens	1	20	1			"
Hampton Hall	Quipolly	John Dick	530	13	120	50	1	"
Hillsborough	Quirindi	John Hunt	42		2			"
Hallsville	Tamworth	John Hall	286	11	56			"
Happy Valley	Keepit	M. L. Brady	220	2	9	532		C.P.S., Manilla.
Hanging Rock	Nundle	Paul Prisk	300	20	150		20	Inspector.
Happy Valley	Somerton	Geo. F. Woolaston	160	9			1	"
Hall's Creek	Manilla	Sydney Pittman	180	12	10	1	1	"
Herding Yard	Barraba	D. Sawyer	560	6	8	560	2	C.P.S., Barraba.
Happy Valley	Quirindi	John Alsop, junr.	90	4	12		1	Inspector.
Happy Vale	Goonoo Goonoo	Benjamin Page	150	2	4		2	"
Hall's Creek	Manilla	D. Roberts		2				"
Haydon Farm	Goonoo Goonoo	M. A. Blevin		12	2			"
Hall's Creek	Manilla	Robt. Pittman	1,569	3	9			"
Herbert Vale	Barraba	E. Currell	200	11	11			"
Hartley Farm	Dungowan	Matilda Swan	640	11	13			"
Hiddle Yards	Moore Creek	James Price	400	7	18	400		"
Herbert Vale	Manilla	Edward Hill	635	14	11	212		"
Harms House	Quirindi	G. White	140	5	7			"
Hanging Rock	Nundle	Isaac Watts		6				"
Happy Valley	Dungowan	Chas. Pacey	90	4	7			"
Happy Home	Keepit	Joseph Reeves	90	15	10		2	"
Hungry Hills	"	James O'Neill	572	18	16		1	"
Horsley Farm	Barraba	Pat Hogan	473	18	30		1	"
Hanging Rock	Nundle	Wm. Page	1	1	3		5	"
Holy Mount	Wallabadah	T. Derrick	343	20	43		7	"
Highland Dale	Manilla	Hall Bros.	1,231	56	47	233	13	"
Ironbark	Barraba	Hy. Reading	2,400	26	30	342	2	"
Jacob and Joseph	Quirindi	J. R. Esley	261	13	11	336	2	"
Ironbark Station	Barraba	W. L. Spencer	93,320	30	1,000	7,100	2	C.P.S., Barraba.
Inlet Farm	"	Hy. McDonald	1,078	6		630		C.P.S., Manilla.
Inglewood	Wallabadah	Hy. Ingall	900	20	21	900	14	C.P.S., Murrurundi.
Jacob and Joseph Creek	Quirindi	J. Duckworth	40	2			6	Inspector.
"	"	T. Barnes	170	10	30		14	"
Jansen Farm	Tamworth	S. Jacobs	250	10	15		3	"
Jacob and Joseph	Wallabadah	P. Bogan	320	3	19		7	"
Jura Villa	Tamworth	Julius Govot	180	5	30			"
Jacob and Joseph Creek	Quirindi	Pat Boland	540	11	5		12	"
"	"	Peter Scanlon	160	7	18		5	"
"	"	G. A. Porter	260	3	2			"
Keepit	Keepit	Jno. Johnson		17				"
Kangaroo Creek	Wallabadah	Dennis Quin	200	3		300		"
"	Castle Mountain	R. Tanner	2	1			1	"
Kangaroo Flat	Wallabadah	Thos. Sweeney	321	5	25		6	"
"	Quirindi	Chas. Anderson	500	11	23	550	7	C.P.S., Murrurundi.
Kyleakin	"	Chas. McGilvery	314	1		354		Inspector.
Kangaroo Creek	Castle Mountain	T. McCarthy	163	5	13		4	"
Keepit	Keepit	R. J. Blaxland	80,000	10	100	19,600	15	C.P.S., Manilla.
"	"	Jno. Fitzgerald	2,000	15	6	2,000		"
Kettle Flat	Tamworth	H. Godbolt	400	11	4	100		Inspector.
Kibah	Carroll	Dight Bros.	41,000	160	250	24,344	7	C.P.S., Gunnedah.
Klori	Manilla	Trust & Agency Co. (Limited)	14,000	7	6	6,171		" Manilla.
Kangaroo Flat	Wallabadah	John McCann	220	6	27		4	Inspector.
"	"	Thos. Jackson	140	3	2		1	"
Kingscote Park	Attunga	S. Clockessy	330	8	10		5	"
Kate Horn	Somerton	Wm. Condon	400	12		200		"
"	"	J. Barnes	2,600	48	53	17		"
Kangaroo Flat	Wallabadah	Philip Ryan	120	3	5		7	"
King's Gap	Goonoo Goonoo	Chas. Dunbar	83	10	6		2	"
Kangaroo Flat	Wallabadah	Jno. Masterson	50	1				"
"	"	Ruben Masterson	40	6	2		6	"

APPENDIX 2—continued.

Name of Holding in alphabetical order.	Post Town of Holding.	Name of Occupier.	Acreeage.	No of Horses.	No of Cattle.	No of Sheep.	No. of Pigs.	To whom returned.
<i>Tamworth—continued.</i>								
Kate Horn	Somerton	Patk. Phelan	540	7	23		11	Inspector.
Kilroy	Gunnedah	H. M'Michael	280	6	10			"
Kilmiston	Somerton	J. R. Mitchell	1,720	12	9	1,636		C.P.S., Manilla.
Kangaroo Flat	Wallabadah	Wm. Warboys	400	6	13		3	Inspector.
Kangaroo Creek	Castle Mountain	Geo. Carpenter	75	11	1		4	"
Keepit	Keepit	John Leanton	253	8	25			"
Limestone Gully	Attunga	Robert Carey	80	3			4	"
Lowry Creek	Manilla	T. A. Cain	15,500	16	60	1,400		C.P.S., Manilla.
Limekilns	Gunnedah	Jas. Thompson	160	3	4		2	Inspector.
Leybourne	Somerton	Wm. Alderton	3,200	15	33	1,555		C.P.S., Tamworth.
Lamb Valley	Keepit	Jas. O'Brien	170	4	35		10	Inspector.
Luton Farm	Tamworth	Wm. O'Dell	100	8	20		3	"
Limestone Gully	Attunga	Thos. Balkler	241	4	15		9	"
Little Plain	Manilla	Jno. Gardener	3,960	6	12	1,340		C.P.S., Manilla.
Little Paradise	Tamworth	Carl Zartmann	6	1				Inspector.
Long Water-hole	Barraba	Jno. Gumby	40	6	7		1	"
Limestone	Attunga	John Burns	1,040	10			4	"
Long Flat	Manilla	Wm. Thomas	40	7	5			"
Lonsome Valley	Barraba	Joseph Johnson	100	6	4			"
Long Plain	Breeza	John Cook	3,960	17	14	2,950	4	C.P.S., Gunnedah.
Low's Creek	Quirindi	Wm. Roworth	2,400	2	9	1,325	2	" Murrurundi
Long Gully	Goonoo Goonoo	Hy. Page	320	5	11		9	Inspector.
Limekiln	Bundarra	Thos. Burns	80	1				"
Long Point	Wallabadah	A. Urquhart	67	3	5		1	"
Leston Vale	Goonoo Goonoo	Jno. Falkner	26	4				"
Lochiel	Spring Ridge	Jno. Cameron	640	13	5	950		C.P.S., Blackville.
Lagoon	Tambo Springs	C. J. Smith	840	25	108	9	7	Insp., Tamworth.
Low's Creek	Wallabadah	Anthony Whitton	700	6	20	1,000		C.P.S., "
Manilla	Manilla	Stephen Veness	370	30	30		7	Inspector.
Merriloug Park	Yarraman	W. & P. Lamb	7,000	108	522			C.P.S., Blackville.
Mount Pleasant	Quirindi	John Ogle	200	10	2	60		Inspector.
Moore Creek	Tamworth	J. F. Peterson	1,690	14	40	265		"
"	"	Joseph Silver	100	3	5		1	"
Moonbi	Moonbi	Geo. Pullman	250	1	30		12	"
Manilla	Upper Manilla	Wm. Hiffe	2,500	20	15	1,853		C.P.S., Manilla.
Melveen	Keepit	P. Cullinane	553	14	10	1,051	2	" Tamworth.
Myalls	Tamworth	J. R. Wingfield	223	9	18		49	Inspector.
Merrigula	Tambar Spring	A. S. Whiteman	5,700	18	210			C.P.S., Tambar Springs.
Moore Creek	Tamworth	Richd. White	50	1	15			"
Merrigula	Tambar	Thos. Davidson	80	5			1	"
Mornington	Wallabadah	John Creamer	763	8	56			Inspector.
Manilla	Manilla	Jno. Dellagher		3			6	"
Moore Creek	Moore Creek	Wm. White	500	3	20		4	"
Merrigula	Tambar Springs	Thos. Crotty	50	10	20		4	"
"	"	D. Coward	480	8		995		C.P.S., Tambar Springs.
Moore Creek	Tamworth	Wm. White		18	10			Inspector.
Mystery	Breeza	Jas. Lennan	271	10	20	1,100	5	C.P.S., Gunnedah
Midway Farm	Attunga	Mary A. Abra	154	13	18		7	Inspector.
Moonbi	Moonbi	Alex. Morrison	80	9	5	130	2	"
Moore Springs	Bendemeer	Chas. Edwards	469	6		1,257		C.P.S., Tamworth.
Moore Creek	Moore Creek	J. Boland	409	5	12			Inspector.
Moonbi	Moonbi	A. Lahay	10	4	9			"
Maryvale	Manilla	C. Geddes	301	2	2	58		"
More Devil	Bundella	Exrs. late R. Jenkins	17,000	8	120	7,800	1	C.P.S., Gunnedah.
Myalls, Bective	Tamworth	Edwd. Balfe	320	4	6		10	Inspector.
Miller's Creek	Glasston	Mercantile Bank	19,220	22		16,348		C.P.S., Murrurundi.
"	"	Mercantile Bank	19,220	22		16,348		"
Mountain View	Somerton	Francis Inches	100	3	12			Inspector.
Mount Pleasant	Attunga	Catherine Burn	160		20		3	"
Mountain Vale	Nundle	Wm. Jackson	4	5	2		4	"
Moore Creek	Moore Creek	J. Rohl	100	5	11		2	"
"	"	T. Burgen	60	3	2		9	"
Maiden Hill	Goonoo Goonoo	F. Wilson	468	14		1,276	2	C.P.S., Tamworth
Moonbi	Moonbi Rail. Stn.		400	8	20		5	Inspector.
Manilla Run	Manilla	T. Gardiner	600	1		640		C.P.S., Manilla
Mount Pleasant	Mullaley	Jno. Cochran	6,295	15	21	2,500		" Gunnedah.
Moonbi	Moonbi	Edwd. Stace	110	4	5		1	Inspector.
Manilla	Manilla	J. T. M'beck	140	8				"
Moore Creek	Moore Creek	T. Bridges	90	3	2		2	"
"	"	D. J. Lyne	100	2				"
Moorlands	"	Thos. Pullman	1,869	15	6	1,730	4	C.P.S., Tamworth.
Manilla, Upper	Manilla	Jos. Costelloe	1,580	10	25		2	Inspector.
Moonbi	Moonbi	John Gill	65,000	200	300	14,764	21	C.P.S., Tamworth.
Menedebri	Somerton	D. Brown	3,000	10	20	1,500		"
Manilla	Manilla, Upper	M. Costelloe	240	18	23		3	Inspector.
"	"	A. Boland	2,000	9	28			"
Melville	Quirindi	W. P. Squires	1,603	8	7	980		C.P.S., Murrurundi.
Moonbi	Moonbi	Thos. Betts	40	4				Inspector.
Myall Park	Gunnedah	Jno. Jenkins		2	3			"
Mount Royal	Kingstown	H. Honnery	800	2		400		"
Mary's Mount	Gunnedah	Pat. Clonan	5,116	7	4	5,309		C.P.S., Gunnedah.
Moore Creek	Moore Creek	Thos. Pearson	97	1	26			Inspector.
Moonbi	Moonbi	W. Judd	583	3				"
Mooki Springs	Quirindi	Dangar Bros.	46,000	46	1,060	19,402		"

APPENDIX 2—continued.

Name of Holding in alphabetical order.	Post Town of Holding.	Name of Occupier.	Acreage.	No. of Horses.	No. of Cattle.	No. of Sheep.	No. of Pigs.	To whom returned.
Tamworth—continued.								
Manilla	Manilla	Thos. Beynon	888	13	12	160	...	Inspector.
Marysville	Mullaley	E. & M. Cunningham	8,000	25	85	3,000	...	C.P.S., Gunnedah.
Mullaley	"	P. Smelser	1,000	12	4	400	10	Inspector.
Mount Parnell	Quirindi	M. Poole	8,910	20	350	1,000	2	C.P.S., Murrurundi.
Middle Creek	Wallabadah	Stephen Briggs	303	2	8	240	4	Inspector.
Mount Terrible	Werris Creek	Henry Taylor	375	7	"
Manilla	Manilla	Thos. Costelloe	440	10	20	3	"
Moss Farm	Goonoo Goonoo	B. Blevin	311	4	"
Middle Farm	Moonbi	W. J. Maunder	640	9	654	C.P.S., Tamworth.
Moore Creek	Moore Creek	J. Langers	240	5	7	152	4	Inspector.
Mooney's Gap	Goonoo Goonoo	Hy. Whitten	918	4	18	980	C.P.S., Tamworth.
Melton	"	Wm. Page	254	3	6	2	Inspector.
Moore Creek	Moore Creek	J. & L. Warner	298	34	"
Menedebri	Somerton	W. Borthwick & Son	4,600	40	20	2,300	C.P.S., Tamworth.
Manilla Station	Manilla	A. L. Harden	86,000	40	400	10,000	C.P.S., Manilla
Moore Creek	Moore Creek	Joshua Selan	100	3	6	1	Inspector.
Manilla	Manilla, Upper	Geo. Nixon	1,266	18	30	"
" Upper	"	John Nixon	4,096	2,200	C.P.S., Manilla
"	Manilla	Amos Lucas	205	11	11	120	2	Inspector.
Marysville	Goonoo Goonoo	F. Stude	1,581	18	10	650	7	C.P.S., Tamworth.
Moonbi	Moonbi	R. E. West	140	10	Inspector.
"	Moonbi Railway Sta	L. M'Kinnon	120	10	30	8	"
Moore Creek	Moore Creek	Chas. Ah Sue	62	5	"
Mount Zion	Quirindi	Samuel Clarke	918	10	41	1,010	C.P.S., Murrurundi
Moonbi	Moonbi	Wm. Stretton	40	2	10	150	2	Inspector
Mullavilla	Wallabadah	John Silvester	541	12	80	80	22	"
Manilla River	Barraba South	L. Simpson	80	5	"
Mount Pleasant	Moonbi	Hy. Jeffries	60	5	4	4	"
Moss Vale	Manilla, Upper	Jas. Burns	750	25	30	2	"
May Vale	Barraba	B. Chambers	5,112	28	23	6,080	5	C.P.S., Barraba
Manilla	Manilla	R. Cummings	12	6	Inspector.
"	Upper	A. K. Samson	120	13	4	"
Mullaley	Mullaley	Thos. Dillon	250	500	C.P.S., Gunnedah
Mount Auburn	Willow-tree	Samuel Lopsy	960	8	9	450	10	Inspector.
Mount View	Manilla	Paul Prisk	1,972	9	9	1,140	C.P.S., Manilla.]
Manilla	"	Jno. Doohan	100	5	30	168	Inspector.
Menedebri	Somerton	G. P. Marsh	5,130	2	5,000	C.P.S., Tamworth.
Myall Vale	Boggabri	C. Clegg	614	23	8	640	C.P.S., Boggabri.]
Mullaley	Mullaley	John Bowen	2,000	15	10	2,400	C.P.S., Gunnedah.
Moore Creek	Tamworth	Jas. Warner	145	7	Inspector.
Mount Royal	Manilla	K. Honnory	320	4	20	400	"
Mountain View	Wallabadah	J. Delandre	128	4	8	"
"	Goonoo Goonoo	Jno. M'Collock	730	4	850	4	C.P.S., Tamworth.
North Brook	Manilla	D. E. Veness	2,520	26	25	1,690	C.P.S., Manilla
New Valley	Upper Manilla	H. Robiuson	800	10	18	7	Inspector.
Nundle	Nundle	James Fuller	1	4	"
"	"	R. Slocombe	127	2	2	5	"
"	"	W. Hyman	140	8	2	5	"
"	"	Jno. Burr	68	6	Nil.	10	"
Nemingha	Tamworth	D. Jacobs	778	12	35	13	"
New Farm	Tintinhull	Jno. Brand	180	4	9	"
Nundle	Nundle	P. Heyman	80	12	20	6	"
"	"	Sarah Jones	22	4	5	3	"
Never Never	Moonbi	R. Graham	1,040	1	3	1,000	C.P.S., Tamworth
Nemingha	Tintinhull	James Reed	177	8	6	750	3	"
Nundle	Nundle	Geo. Davidson	1	4	3	100	Inspector.
"	"	John Kelly	122	2	10	60	"
Nanoi View	Carroll	Joseph Woodwood	60	5	14	5	"
Nemingha	Tamworth	J. Patterson	40	4	4	3	"
"	"	Jas. Butler	186	6	12	270	"
Nundle	Nundle	Executors of Julius Falch	1	5	4	"
"	"	Wm. Thuell	1	1	3	"
"	"	J. Hitchins	2	8	8	"
"	"	Jno. Odgers	1	4	"
"	"	J. Harrison	1	1	7	"
"	"	Jno. Taylor	2	5	2	1	"
Nemingha Flat	Tamworth	James Brown	93	10	45	5	"
Nundle	Nundle	Wm. Stewart	12	7	8	12	"
Nemingha Flat	Tamworth	John Howe	19	2	"
"	"	W. Laidlaw	47	1	"
"	"	Ah Hee	31	2	2	"
Nundle	Nundle	F. Warden	75	3	"
Nemingha	Tamworth	W. Matthewson	84	8	66	8	"
"	"	J. H. Robiuson	14	1	4	3	"
Nandewar	Boggabri	Silas Rose	530	13	81	1	"
Nundle	Nundle	Barton Waber	40	1	8	"
"	"	Joshua Bright	330	9	19	2	"
"	"	S. H. Leslie	315	9	5	"
"	"	S. Kermodc	5	3	12	"
Nemingha	Tamworth	Ah Hun	7	4	"
"	"	Mansfield J.	12	3	3	"
Nanoi Terrace	Carroll	W. A. Swain	1,781	10	100	"
Nemingha	Tamworth	Ah Wing	23	5	3	"
"	"	Ah Chung	18	3	16	"
Nundle Creek	Nundle	E. Fallon	73	1	3	3	"
Nemingha	Tamworth	Wm. Hatton	4	4	"
"	"	Geo. Sims	85	10	4	3	"

APPENDIX 2—continued.

Name of Holding in alphabetical order.	Post Town of Holding.	Name of Occupier.	Acreage.	No. of Horses.	No. of Cattle.	No. of Sheep.	No. of Pigs.	To whom returned.
Tamworth—continued.								
Nemingha	Tamworth	Ah Kong	12	3	4	Inspector.
Nundle	Nundle	Jno. Webster	4	6	10	7	15	"
Nemingha	Tamworth	J. M'Lennan	30	70	6	"
Nundle	Nundle	Jno. Schofield	14	11	5	3	"
"	"	E. Howorth	30	3	12	4	"
Nemingha Flat	Tamworth	Wye King	19	5	2	"
Nundle	Nundle	Ann Dyson	3	8	2	"
Nemingha	Tamworth	W. J. Johnson	58	3	4	6	"
Nundle	Nundle	R. Ballantyne	3	4	2	"
"	"	M. M'Koy	580	12	30	5	11	"
Nemingha	Tamworth	Margaret Hunt	140	5	8	3	"
Nundle	Nundle	Jno. Thuell	6	1	5	"
"	"	Henry Epps	12	4	7	8	"
Nutshell	Somerton	Arthur Purches	840	3	30	340	2	"
Nundle	Nundle	Jno. Foley	137	7	2	"
"	"	Christ. Sippel	4	2	6	3	"
"	"	T. M'Lennan	150	20	20	16	"
"	"	Chas. Seppel	1	1	2	"
"	"	M. Emblem	85	8	7	2	"
"	"	Edwd. Jones	112	10	25	3	"
North Field	Wallabadah	D. Cullen	118	3	10	2	"
Orley	Tamworth	T. R. Hutchins.	194	8	12	1	"
Oakover	Barraba	D. M'Leod	880	2	48	"
Oakland Vale	Doughboy Hollow	D. Harkins	1,700	6	8	2,500	20	C.P.S., Murrurundi.
Orange Grove	Gunnedah	Ah Chung & Co.	20	5	1	Inspector.
Oaklands	Spring Ridge	T. H. Carothers	440	8	9	570	C.P.S., Murrurundi.
Oak Vale	Upper Manilla	James Greer	2,140	10	15	2,000	2	C.P.S., Barraba.
Oak Cottage	Quirindi	A. Austin	273	35	10	300	7	Inspector.
Orange Grove	Gunnedah	J. Perrott	3,500	12	200	1,200	10	C.P.S., Gunnedah.
Oganville Plain	Barraba	Stephen Legg	640	12	6	600	3	" Barraba.
Oakleigh	Carroll	S. Prefremont	2,720	10	15	1,500	" Gunnedah.
Oaky Creek	Barraba	Mrs. C. G. Haydon	10,000	30	100	4,000	" Barraba.
Pump Station	Glasston	E. S. Holmes	2,545	8	10	2,300	C.P.S., Murrurundi.
Pleasant Plain	Werris Creek	G. P. Scott	200	3	Inspector.
Pine Dale	Carroll	J. W. Kirk	200	11	28	1	"
" Grove	Quipolly	Chas. Wheeler	480	8	23	1,690	7	C.P.S., Tamworth
" Hills	Keepit	Thos. Bourke	3,700	27	7	2,960	1	"
Post Office Farm	Dungowan	Chas. Scott	700	10	14	44	Inspector.
Piano Vale	Tamba Springs	Geo. Wheelar	3,000	20	960	"
Perry's Folly	Quirindi	H. Perry	240	3	26	291	1	"
Poplar Farm	Werris Creek	Charles Edwards, sen.	100	2	11	"
Pigeon Park	Manilla	D. Orman	171	10	20	12	"
Pine Grove	"	P. Brady	377	6	60	10	"
Phillips' Creek	Glasston	J. J. Sevil	400	2	20	870	6	C.P.S., Murrurundi
Park Hall	Upper Manilla	John Coote	380	7	3	230	8	Inspector.
Pleasant Plain	Manilla	R. Coalton	1,280	4	5	30	6	"
"	Currabubula	Jno. Daly	400	7	300	"
Piallaway	Breeza	A.M.L. & F. Co. (Ltd.)	121,785	104	413	43,975	C.P.S., Gunnedah.
Plainwood Park	Gunnedah	S. Stone	100	9	11	6	Inspector.
Plain Camp	Tambar Springs	Jno. Donoghue	1,220	5	22	1,400	C.P.S., Gunnedah.
Parlour Plain	Boggabri	G. W. Darby	743	6	3	940	"
Plantation	Bundella	Thos. Haydon	920	13	13	374	Inspector.
Pleasant View	Carroll	James Holland	163	4	19	35	2	"
Pullaming	Gunnedah	Exors. of late J. Brown	70,000	50	900	7,400	20	C.P.S., Gunnedah.
"	"	H. Lowcock	10	Inspector.
Pine Vale	Rocky Glen	Geo. Bradshaw	140	5	1	1	"
Quirindi	Quirindi	T. Farrell	100	3	20	3	"
Quipolly Creek	Quipolly	Wm. Wadwell	60	12	10	2	"
" Creek	"	Wm. Squire	131	18	"
"	"	J. T. Bridge	230	31	20	"
Quirindi	Quirindi	Chas. Whittaker	20	4	11	20	"
" Gap	"	C. P. O'Neil	597	10	20	200	1	"
"	"	Geo. Betts	120	2	3	17	"
Quipolly	Quipolly	William George	10	3	"
"	"	Geo. Harvey	420	6	21	4	"
Quirindi	Quirindi	Jas. Fogarty	30	5	8	4	"
Quipolly	Quipolly	Jas. Taylor	80	7	4	"
"	"	A. Blackman	230	14	20	5	"
"	"	Lawrence Cain	52	4	5	3	"
Quirindi Creek	Quirindi	Hugh Kelso	320	6	17	6	"
"	"	Jas. Haslem	25	2	"
Quipolly	Quipolly	Adam Grose	1,573	3	5	1,300	C.P.S., Tamworth
"	"	Thos. Fletcher	129	3	14	Inspector.
Quirindi	Quirindi	Edwd. Douglas	1	2	8	2	"
"	"	Wm. Holt	8	"
Quipolly	Quipolly	F. Burden	235	7	8	220	5	"
"	"	H. Burden	120	1	"
Quirindi	Quirindi	W. Watson	3	"
Quirindi Creek	Quirindi	R. J. Pollock	410	5	25	11	"
Quirindi	"	Rich. Young	600	4	4	"
Quia	Boggabri	J. P. Whightman	6,820	20	25	4,100	1	C.P.S., Gunnedah
Redbank	Gunnedah	H. Klauschafer	200	4	6	1	Inspector.
Red Creek	"	Malcolm Gillis	1,100	6	500	C.P.S., Gunnedah
Rockvale	"	Hugh Fraser	2,440	6	26	810	"
Ridge Lands	Quirindi	J. Perry	320	5	Inspector.

APPENDIX 2—continued.

Name of Holding in alphabetical order.	Post Town of Holding.	Name of Occupier.	Acreage.	No of Horses.	No. of Cattle.	No. of Sheep.	No. of Pigs.	To whom returned.
Tamworth—continued.								
Rocky Crossing	Barraba	J. Fletcher	170	10	700	1	C.P.S., Barraba.
Rickham Farm	Quirindi	T. Upperton	330	4	34	4	Inspector.
Rose Hill	"	G. W. Porter	850	5	37	8	"
Rose Wood	Gunnedah	R. Ashford	640	7	6	9	"
Rose Field	Boggabri	Alex. Donaldson	640	4	3	1,404	C.P.S., Boggabri.
Rotherfield	Spring Ridge	Wm. Roberts	1,500	12	9	1,400	2	C.P.S., Murrurundi.
Rose Field	Boggabri	G. F. Dunston	640	7	225	Inspector.
Railway View	Quipolly	Thomas Ryan	1,085	2	24	750	C.P.S., Tamworth.
Rose Ville	Tamworth	F. Rushbrook	30	4	25	5	Inspector.
Rockmore	Upper Manilla	Jno. Crawley	880	9	25	369	"
Rose Dale	Quirindi	Alex. Hamilton	40	5	12	3	"
Rocky Gully	Wallabadah	C. Chambers	160	2	3	"
Rocky Mount	"	G. W. Sterrit	1,810	2	1,357	C.P.S., Murrurundi.
Rose Bank	Tamworth	Sarah Muggleton	1,400	10	8	Inspector.
Rose Farm	Goonoo Goonoo	Henry Studt	488	18	12	300	2	"
Rocky Crossing	Barraba	John Fletcher	40	14	18	1	"
Roworth Vale	Blackville	G. Roworth	100	4	14	"
Red Nob	Boggabri	J. Westorwiller	2,310	5	2	1,600	C.P.S., Gunnedah.
Rocky Vale	Quirindi	A. Brody & Son	2,296	16	55	1,350	10	" Murrurundi.
Rocky Point	Barraba	A. Cutmore	40	10	2	Inspector.
Rangers Valley	Wallabadah	Alfred Swain	1,195	8	19	926	2	C.P.S. Cundlic.
"	"	Patience Swain	1,360	8	626	"
Rocky Gully	Quirindi	Thos. Warboys	270	15	23	8	Inspector.
Rocky Glen	Wallabadah	Ann Williamson	40	2	12	"
Rose Mount	Keepit	Geo. Porter	220	8	24	4	"
Rocky Gully	Wallabadah	T. Fitzsimmons	180	11	11	9	"
Rose Mount	Manilla	A. H. M'Gowan	223	6	5	170	"
Rose Bank	Wallabadah	Geo. Smith	2	16	2	"
Rocky Water-hole	Glasston	Thos. Harrison	2,060	4	20	1,300	C.P.S., Murrurundi.
Rocky Valley	Boggabri	Thos. Nixon	2,000	10	15	1,000	C.P.S., Boggabri.
Rats Castle	Wallabadah	E. M'Lean	40	3	18	2	Inspector.
Rocky Valley	"	M. Kitzmann	1,280	6	6	2	"
Rock View	Moonbi	W. A. Chaffey	1,040	21	22	700	11	C.P.S., Tamworth.
Rose Dale	Currabubula	Hannah Daly	2,000	4	10	1,600	7	"
Rockville	Manilla	E. Bowman	723	18	10	700	1	" Manilla.
Rose Bank	Moore Creek	R. Dwyer	2,300	150	300	Inspector.
Rocky Ridge	Castle Mountain	T. Scanlon	495	2	16	1	"
Rockmore	Upper Manilla	Jno. Jansen	552	740	C.P.S., Barraba.
Rocky Gully	Quirindi	Jno. Callaghan	100	5	Inspector.
Rose Hill	Somerton	Jno. Lavers	180	5	17	"
Rose Neath	Quipolly	Jno. Coulon	1,160	40	40	900	18	C.P.S., Murrurundi.
Rose Hill	Moonbi	T. Beedle	360	3	4	900	2	C.P.S., Tamworth.
River View	Somerton	R. Brown	4,000	20	5	2,000	2	"
Rockvale	Wallabadah	W. Warrington	150	9	Inspector.
Sunnyside	"	H. Sanderson	248	7	10	4	"
Somerton	Somerton	W. Jones	250	27	39	1	"
Shikulla	"	Thos. Bratton	130	6	6	2	"
Somerton	"	Thos. Smith	4	2	18	"
Spring Ridge	Spring Ridge	Geo. Barnes	11	"
"	"	D. Barnes	120	2	1	"
Springfield	Quirindi	Saml. Clarke, junior	190	3	15	"
Sugarloaf	Wallabadah	E. Whitten	855	2	15	999	3	C.P.S., Murrurundi.
Spring Ridge	Spring Ridge	H. J. Rogers	240	3	250	10	Inspector.
Silverdale	Barraba	Jno. Garske	1,280	10	20	641	5	C.P.S., Barraba.
Spring Garden	Wallabadah	B. Jenkins	134	3	9	Inspector.
Somerton	Somerton	Mrs. Jas. Swain	250	10	5	150	2	"
"	"	F. Hubbard	80	5	"
Smith Vale	Currabubula	F. Smith	1,270	5	1,100	C.P.S., Tamworth.
Spring Mount	Manilla	D. Doohan	80	Inspector.
Sugarloaf	Gunnedah	Louisa Brandt	2,500	1	5	"
Spring Mount	Manilla	Wm. Doohan	120	1	"
Sugarloaf	Wallabadah	M. M'Mahon	1,240	11	16	1,340	2	C.P.S., Tamworth.
Sick Sheep Gully	Quirindi	A. J. M'Kenzie	4,000	15	8	1,000	1	C.P.S., Murrurundi.
Spring Creek	Goonoo Goonoo	Patrick Hough	360	4	6	380	2	Inspector.
Spring Farm	Currabubula	Geo. Maunder	1,210	13	3	800	1	C.P.S., Tamworth.
Scbastapool	Wallabadah	Jno. Stewart	2	3	1	Inspector.
Spring Grove	Spring Ridge	Thos. Squires	400	14	485	8	"
St. Helena	Blackville	Steel John	980	2	2	1,350	C.P.S., Blackville.
Sunnyside	Barraba	H. JI. Halloran	1	12	Inspector.
St. Helena	Blackville	J. S. Pengilly	4,400	8	15	2,000	2	C.P.S., Blackville.
Sunville	Goonoo Goonoo	Jno. M'Namara	50	7	3	12	Inspector.
Sunnyside	Manilla	W. F. Hill	266	9	3	246	"
Spring Valley	Wallabadah	Thos. M'Ardle	652	8	7	422	3	"
Somerton	Somerton	Aaron Chapman	140	3	5	1	"
Springfield	Spring Ridge	M. Kingston	100	13	6	3	"
Spring Valley	Wallabadah	D. O'Sullivan	204	2	10	10	"
Suburban Farm	Boggabri	Saml. Baker	7	1	"
Sunnyside	Currabubula	Joseph Saunders	120	6	18	2	"
Spring Ridge	Spring Ridge	W. H. Miller	944	1	800	C.P.S., Murrurundi.
Spring Gully	Barraba	John Grots	1,806	6	15	695	6	C.P.S., Barraba.
Summer Hill	Castle Mountain	Henry Foot	209	3	3	Inspector.

APPENDIX 2—continued

Name of Holding in alphabetical order.	Post Town of Holding.	Name of Occupier.	Acreage.	No. of Horses.	No. of Cattle	No. of Sheep.	No. of Pigs.	To whom returned
<i>Tamworth—continued.</i>								
Spring Ridge	Spring Ridgo	B. T. Randells	83	3	5	Inspector.
Scrubby Ridge	Quirindi	Jas. Boggs	230	9	27	8	"
Spring Gully	Barraba	Chas. Mell	400	5	400	15	"
"	"	Jno. Jackson	320	18	206	"
Swamp Oak	Moonbi	Geo. Farquharson	195,200	60	160	9,280	1	C.P.S., Tamworth.
Somerton	Somerton	W. J. Ferricr	100	5	23	18	2	Inspector.
Swamp Oak	Moonbi	Swain Bros.	264	2	15	45	1	"
Sugarloaf	Dungowan	W. Albertson	1,030	24	55	16	"
Scrubby Ridge	Quirindi	H. York	420	6	21	10	"
Somerset Farm	Goonoo Goonoo	Jno. Maunder	640	12	1	370	2	"
Sawpit	Barraba	H. Killaher	320	2	333	"
Shannon View	Keepit	B. O'Brien	248	10	8	"
Sunny Creek	Bundarra	L. Harper	1,000	4	6	900	1	C.P.S., Bundarra.
St. Helena	Blackville	Jas. Mettam	1,677	2	3	1,770	" Blackville.
Spring Creek	Goonoo Goonoo	J. F. Mason	40	2	4	Inspector.
South Falls	Werris Creek	Michl. Ryan	1,000	9	10	600	1	C.P.S., Tamworth.
Springfield	Blackville	S. Wilnot	1,000	5	5	1,600	C.P.S., Blackville.
Swanset Farm	Quirindi	John Blair	220	4	25	6	12	Inspector.
Shannan Vale	Carroll	Pat. Brady	231	6	30	4	"
Somerton	Somerton	C. B. Couple	10	7	"
Spring Creek	Barraba	Jas. Potter	300	20	20	"
Summer Hill	Werris Creek	R. F. Doyle	8,500	15	75	6,500	3	C.P.S., Tamworth
Swan Creek	Nundle	Thos. Lyons	1	2	10	Inspector.
Sun View	Quipolly	Chas. Saddler	330	7	30	"
St. Helena	Blackville	Peter Page	5	"
Somerton	Somerton	M. A. Woolaston	2	10	15	55	1	"
Sunny Hollow	Bendemeer	P. F. Blair	1,000	3	10	900	C.P.S., Tamworth.
Splitter's Gully	Nundle	Chas. Johnson	4	1	8	4	Inspector.
Tamworth	Tamworth	George Ross	25	"
Temporal House	Manilla	J. W. Rouse	440	5	4	350	3	"
Tintinhull	Tamworth	M. Newman	30	4	4	4	"
"	"	Geo. Summons	80	2	2	12	"
Tamworth	"	D. Goodwin	240	80	"
Trinkev	Colly Blue	Exrs. of late T. Vivers	68,480	28	360	12,000	3	C.P.S., Gunnedah.
Tintinhull	Tamworth	J. B. West	200	12	6	2	Inspector.
Tamworth	"	E. Cramp	19	2	"
"	"	A. Cramp	25	2	1	2	"
"	"	A. Francis	4	"
"	"	W. A. Cramp	22	3	"
Terrible Mount	Werris Creek	R. M'Guire	133	8	4	"
Teemi	Doughboy Hollow	J. Lawrence	120	3	2	40	2	"
Tamworth	Tamworth	Jno. Crawford	74	4	4	3	"
"	"	Jno. Smith	33	2	7	1	"
"	"	Thos. Toohey	133	4	2	"
"	"	W. D. Dowe	20	"
"	"	Wm. Johnson	5	6	10	250	50	"
"	"	W. & A. Smith	3	3	21	"
Terrible Mount	Werris Creek	W. Burgess	220	10	10	1	"
Temporal Hall	Manilla	Jno. Rouse	109	5	4	3	"
Tibbereena	Barraba	C. Broadbeck	4,200	20	6	1,200	2	C.P.S., Barraba.
Taylor's Creek	Glasston	T. Holmes	2,370	10	30	2,000	" Murru-rundi.
Terrible	Currabubula	J. H. Tassell	1,500	6	2,000	" Tamworth.
Ting Farm	Barraba	James Fern	80	3	Inspector.
Tamarang	Walabadah	Jas. Huddle	2,000	6	15	2,000	C.P.S., Mur-rurundi
Town Villa	Tamworth	Edwd. Hannaford	32	6	19	12	18	Inspector.
Tamworth	"	Edwd. Cooper	12	12	8	248	20	"
Tryconnell	Keepit	P. O'Donnell	420	12	18	5	"
Tamworth	Tamworth	Geo. Muggleton	3	3	10	"
"	"	D. Lock	12	2	4	"
Tintinhull	"	Joseph Chaffey	1,482	25	25	415	4	"
Tamworth	"	M. Carmichael	27	26	38	1	"
"	"	G. E. Hooke	17	2	6	1	"
"	"	W. Gollidge	1	6	"
Tintinhull	"	Hy. Farthing	2	5	10	"
Tamworth	"	A. S. Bolton	16	6	"
Tulumbah	Carroll	Irving Winter	80,000	130	700	50,000	7	C.P.S., Gunnedah.
Tregantle	Quirindi	R. H. V. Allnut	1,500	4	67	980	1	" Murru-rundi.
Terrible Mount	Werris Creek	Edwd. Purcell	212	2	7	13	Inspector.
Tamworth	Tamworth	Wm. Jones	20	3	1	108	16	"
Uplands	Boggabri	W. M'Lean	3,480	4	1,655	C.P.S., Boggabri.
Ukolan	Manilla	Wiseman & Higgins	40,000	37	120	16,183	20	C.P.S., Manilla.
Vine Farm	Barraba	H. Tuffrey	280	10	8	2	Inspector.
Violet Dale	"	Chas. White	900	20	9	280	2	"
View Hill	Quirindi	John Perry	1,134	2	614	C.P.S., Tamworth.
Woodward	Attunga	Wm. Maurice	130	4	10	2	Inspector.
Wattle Farm	Barraba	George Hora	80	6	2	5	"
Woolomin	Tamworth	T. M. Hole	23,000	17	50	3,250	6	C.P.S., Nundle.
Werris Creek	Werris Creek	Jno. Purcell	80	1	6	3	Inspector.
"	"	Jno. Campbell	225	5	3	"
Walabadah	al labadah	Geo. Stewart	45	3	4	"
"	"	John Cummins	8	4	20	2	"
Woodlands	Keepit	Geo. Dowe	6,500	22	100	2,279	1	C.P.S., Manilla.
Wombamurra Creek	Nundle	Jno. Ryan	4	25	2	Inspector.
Waverley	Gunnedah	Reuben Clarke	473	190	"
West View	Spring Ridge	Thos. Hatton	115	1	177	2	"
Wongo Creek	Manilla	Alex. Gardiner	1,640	8	92	"

APPENDIX 2—continued.

Name of Holding in alphabetical order.	Post Town of Holding.	Name of Occupier.	Acreage.	No of Horses.	No. of Cattle.	No. of Sheep.	No. of Pigs.	To whom returned.
<i>Tamworth—continued.</i>								
Warrah Creek	Murrurundi	J. & R. Montgomery	820	4	22	529	...	C.P.S., Murrurundi
Wongo	Manilla	T. B. Rodd	3,000	11	5	1,500	...	C.P.S., Manilla.
Weandalo	Boggabri	E. Clemesha	612	1	...	800	...	C.P.S., Gunnedah.
Wallabadah	Wallabadah	Jno. Kelly	49	17	5	...	2	Inspector.]
Willow-tree Farm	Tamworth	R. Chaffey	21	5	6	...	3	"
Water Mark	Breeza	Jno. Schofield	640	2	"
Wongo	Manilla	Joseph Cochrane	2,800	3	8	902	...	C.P.S., Manilla.
Werris Creek	Werris Creek	R. Philpott	180	6	16	...	6	Inspector.
Wallabadah	Wallabadah	E. Bowen	80	8	"
"	"	Denis Hogan	40	6	10	"
Wilderness	Somerton	J. Preframent	3,152	12	40	3,600	6	C.P.S., Tamworth.
Wandooba	Gunnedah	John Gill	45,000	26	6	12,000	2	C.P.S., Gunnedah.
Wombramurra	Nundle	Theo. Cooper	32,000	25	32	12,500	20	C.P.S., Nundle.
Woolomin	Woolomin	Mark Mills	435	6	7	...	2	Inspector.
Warrah	Willow-tree	A. A. Company	240,582	108	2,557	140,582	...	C.P.S., Murrurundi
Wallabadah	Wallabadah	Alfred Kelly	1,500	9	...	631	...	"
Woolomin	Woolomin	B. Cruice	80	7	13	...	12	Inspector.
"	"	Mrs. W. S. Bailey	1	1	2	"
West Mooki	Quirindi	Exrs. of late R. Binnie	11,723	39	48	3,846	...	C.P.S., Murrurundi
Warrah Ridge	"	Geo. Nowland	2,887	15	100	2,500	...	"
Willow-tree	Willow-tree	Edwd. Upton	500	3	16	600	...	"
Wood's Reef	Barraba	Annie Brown	40	270	2	Inspector.
Woolshed Station	Bundarra	Alex. Munro	40,000	40	700	1,600	3	C.P.S., Barraba.
Warrah Ridge	Quirindi	J. J. & S. J. Nowland	2,078	12	4	1,500	...	C.P.S., Murrurundi.
White Rock	Wallabadah	Grayston Porter	1,700	12	50	1,650	5	"
Wallabadah	"	Alfred Tanner	...	2	Inspector.
Wood Farm	Goonoo Goonoo	D. Blevin	320	2	"
Woodlands	Tamworth	Thos. Quick	900	30	100	"
Wallabadah	Wallabadah	D. Barnett	44	3	24	"
White Rock	Quirindi	John Miller	140	4	11	...	8	"
Woolomin	Woolomin	Jas. Foster	505	7	46	...	11	"
Willow-tree	Goonoo Goonoo	Jas. Frizzell	77	3	2	...	1	"
Werris Creek	Werris Creek	A. B. Lomax	3,000	2	...	3,000	...	C.P.S., Tamworth
Wardfold	Manilla	John Rollings	3,080	7	70	1,188	...	" Manilla.
Warrah Ridge	Quirindi	James Nowland	1,575	16	33	1,500	...	" Murrurundi.
Wallabadah	Wallabadah	John Fuller	120	13	12	...	3	Inspector.
Weybridge Grove	Quirindi	John Elsley	160	6	9	...	10	"
Wallabadah	Wallabadah	Jas. Geering	100	5	3	"
Woolomin	Woolomin	Andrew Crawley	326	9	33	515	11	C.P.S., Nundle.
Woodley Brook	Nundle	H. J. Woodley	374	9	19	524	7	"
Woolomin	Woolomin	Chas. Manners	370	14	Inspector.
Woodlands	Bowling Alley Pt	Andrew Doyle	1,360	5	8	440	...	"
Wongo Creek	Manilla	Mrs. C. Gardiner	840	15	50	90	4	"
Wallabadah	Wallabadah	F. Loder	317	15	20	"
"	"	E. Swain	2,160	10	20	2,250	3	C.P.S., Nundle.
Willow-tree	Willow-tree	T. Britton	320	4	36	150	2	Inspector.
Woolomin	Woolomin	Thos. Brady	102	8	11	...	20	"
Wallabadah	Wallabadah	Jno. Johnson	275	3	24	"
White House	Manilla	E. Brown	206	13	6	17	...	"
Wean	Boggabri	Arthur Dubois	1,920	8	...	616	...	C.P.S., Gunnedah
Woodlands	Quipoly	John Doolan	700	10	20	...	2	Inspector.
Weblands	Quirindi	R. B. Dixon	3,040	30	104	530	2	C.P.S., Murrurundi.
Woolomin	Woolomin	Wm. Burns	40	4	Inspector.
Wallabadah	Wallabadah	Jas. Anderson	...	6	10	...	4	"
"	"	J. Baldoek	60	6	4	"
"	"	J. M. L. M'Donald	35,000	50	40	24,000	9	C.P.S., Murrurundi.
"	"	Alfred Kelly	515	9	...	631	...	"
Wood Vale	Goonoo Goonoo	Jas. Sweeney	392	12	14	160	4	Inspector.
Wallabadah	Wallabadah	Peter Scanlon	90	3	7	...	4	"
"	"	E. M'Lean	180	1	20	...	3	"
Walhollow	Quirindi	J. B. Christian	1,369	37	31	1,395	...	C.P.S., Murrurundi.
Wombramurra Creek	Nundle	M. Ryan	90	8	14	...	10	Inspector.
Walhollow	Quirindi	A. M. L. & F. Co., Limited	76,972	17	921	43,568	...	C.P.S., Gunnedah.
"	"	F. J. Croker	...	10	Inspector.
Werris Creek	Werris Creek	E. Purcell	200	7	22	...	5	"
Wallabadah	Wallabadah	Owen Prior	140	4	8	"
Willow-tree	Willow-tree	Henry Hall	315	5	23	...	2	"
Yarraman Creek	Yarraman	C. Campbell	9,500	7	50	6,556	2	C.P.S., Blackville.
"	"	J. P. Blacker	11,064	4	1	606	2	"
"	"	J. W. Forrester	1,000	12	350	...	3	Inspector.
"	"	A. Campbell	1,000	20	20	1,000	...	C.P.S., Murrurundi.
Yarraman	"	A. G. W. & D. Cameron	12,000	40	43	5,000	...	C.P.S., Blackville.
Yarraman Flat	"	James Wood	4,000	4	12	4,000	...	"
Yarraroi	Werris Creek	A. Codrington	1,415	19	14	1,862	4	C.P.S., Murrurundi.
Yarraman	Yarraman	Mary Cameron	1,100	3	...	2,000	...	C.P.S., Blackville.
"	"	Gordon Cameron	910	4	Inspector.
Yellow Gully	Manilla	Hy. Burns	407	9	8	"
Yarraman Creek	Yarraman	Arthur Gore	243	2	"
Yarraman Park	"	J. H. Pengilly	3,000	25	50	2,600	...	C.P.S., Blackville.
Yarraman	"	S. Cohen	100	4	8	...	4	Inspector.
			3,845,152	11,066	25,487	1,542,981	3,406	

APPENDIX 2—continued.

Name of Holding in alphabetical order.	Post Town of Holding.	Name of Occupier.	Acreage.	No. of Horses.	No. of Cattle.	No. of Sheep.	No. of Pigs.	To whom returned.
Tenterfield.								
Acacia Creek	Acacia Creek	Jacob Hoffman	200	3	12			Inspector.
"	"	Leonard Gillespie	150	6	11			"
"	"	Geo. Bradford	120	1	10			"
"	"	Denis Daly	320	3	92			"
"	"	Frank Roser		2	18			"
"	"	John and Joseph Duakeld	4,800	9	140	1,390		C.P.S., Tenterfield
"	"	Geo. W. Stevens	30	5	25			Inspector.
"	"	Cornelius Sullivan		3	25			"
"	"	Westmore, Chauval, & Co.	200			978		"
"	"	Thos. M'Cradden	440	1	19			"
"	"	Thos. Jones	120	2	12			"
"	"	Thos. Lamb	200	2	13			"
"	Elbow Valley	Saml. Bamberry		30	25			"
"	Acacia Creek	Mary Jones	100		30			"
"	"	Alfred White	80		15			"
"	"	Jas. Aldis	40	1	8			"
Airlie	Tenterfield	J. B. Graham	20	5	3		1	"
Albertina	Ashford	Daniel Walsh	2,500	8	13			"
Aldershot	Tenterfield	J. J. Brown	160	19	45			"
Amber Hill	Wilson's Downtail	Robt. Patterson	200	6	27			"
Amosfield	Amosfield	Denis Quinlan		6	8			"
"	"	C. W. Barlow	80	8	10			"
"	"	Jonas Johnson	160	3	22			"
"	"	Wm. Knight	155	5	52			"
"	"	Wm. Seaman	360	5	100			"
Arthur's Seat	Ashford	Jas. Hussey	25,000	7	70	3,990		C.P.S., Ashford.
"	"	Thos. Mason	280	12	30			Inspector.
Ashford	"	Christof Pischké	343	23	50	1,147	6	C.P.S., Ashford.
"	"	Jas. Casey		2	18			Inspector.
"	"	Hy. Most	19	4	4	140	6	"
"	"	J. T. Carroll		2				"
"	"	S. Carroll			2	180		"
"	"	Wm. Slack		4				"
Back Creek	Tenterfield	Thos. Cooper	160	3	52			"
"	"	Robt. Dawson	40	3	46			"
Barney Downs	"	Mortimer Kelly	233	6	20			"
"	"	John Foley	120	2	12			"
"	"	Ellen Braid	1,368	10	80	973		C.P.S., Tenterfield
"	"	Jas. Mullens	80	10	28			Inspector.
"	"	Thos. Hayward	82	10	4		1	"
"	"	J. Callanan	40	4	15			"
"	"	John Hass	394	7	11	920	2	C.P.S., Tenterfield
"	"	Edmund Curry	305	10	30			Inspector.
"	"	Francis Galvin	334	3	20	468		"
"	"	Thos. Schofield	640	10	100			"
"	"	John Brown	250	6	26			"
"	"	David Swency	230	6	50		4	"
"	"	Roderick Fraser		11	90			"
"	"	Patrick Hughes	220	8	10			"
"	"	John Evans	160	3	37			"
"	"	Wm. Burke	340	9	45	827		C.P.S., Tenterfield
"	"	John Kork	270	12	77			Inspector.
"	"	Bernard Quinn	230	8	40			"
"	"	Pat. Kelly	250	10	35			"
"	"	Edwd. Taylor		2	14			"
"	"	John Hughes	150	4	30			"
"	Boorook	John Ellis		8	52			"
"	Tenterfield	Felix O'Neil	340	3	14			"
"	Timbarra	Rd. Cottle		2	20			"
"	Tenterfield	Geo. R. Marshall	120	2	18		4	"
"	"	Wm. Mulhern	130	4	14			"
"	"	Rd. Taylor	120	12	4			"
"	"	Jas. England	42	8	7			"
"	"	Thos. Winterton	160	8	18		3	"
"	"	John M'Burney	40	12	12			"
"	"	Jas. Grogan	243	9	28			"
"	"	John Grogan	100	4	13			"
"	"	Hy. Donnelly	72	20	41			"
"	"	Arthur Melling	40	2	27			"
"	"	Wm. Melling	1,280	8	30	800	2	C.P.S., Tenterfield
"	"	Rd. Manser	80	11	20			Inspector.
"	"	Geo. Harris	254	1				"
"	"	Wm. Taylor	92	11	20			"
"	"	Jas. Marra	40	2	14			"
"	"	Geo. Pitkin	320	2	30			"
"	"	Joseph Boston	40	6	9			"
"	"	John Harper	80	4	10			"
"	"	Geo. Campbell	40	6	9			"
"	"	J. G. Dickson	144,000	119	6,409			C.P.S., Tenterfield
Bellview	"	Catherine Neagle	640	10	30	1,500		"
Barneston	"	Robt. Chas. M'Alister	565	26	40			Inspector.
Black Swamp	"	Geo. Elworthy	68	10	7		4	"
Bluff River	"	Chas. Halliday	680	10	45	995	8	C.P.S., Tenterfield
"	"	Antonio Alves	80	16	50			Inspector.
Bluff Rock	"	Patrick Moylan	40	5	20			"
Bogglemurrah	Bolivia	Reginald Stockdale	80	7				"
Bolivia	"	Jas. Coombes	640	8	20			"
"	"	J. W. Adams	1	4	6			"

APPENDIX 2—continued.

Name of Holding in alphabetical order.	Post Town of Holding.	Name of Occupier.	Acreage.	No. of Horses	No. of Cattle	No. of Sheep.	No. of Pigs.	To whom returned.
Tenterfield—continued.								
Bolivia.....	Bolivia.....	Wm. Petrie.....	1,280	5	27	844	1	C.P.S., Tenterfield.
".....	".....	Danl. Butler.....		2	8			Inspector.
".....	Tenterfield.....	Edwd. Irby.....	30,000	50	5,500			C.P.S., Tenterfield.
".....	Bolivia.....	Saml. Brown.....	40	10	16			Inspector.
".....	".....	Wm. Collins.....	164	8	84		1	"
Bonshaw.....	Bonshaw.....	Hy. Booth.....		5	21			"
".....	".....	W. C. Hetherington.....	64,000	100	3,000			C.P.S., Ashford
".....	".....	Jas. Washington.....	450	6		400		Inspector.
".....	".....	John Booth.....	400	17				"
".....	".....	Hy. J. Hughes.....		13		81		"
Bookookoorara.....	Wilson's Downfall.....	Louis Rebera.....	140	5	55			"
".....	".....	John Rebera.....	40	5	9		1	"
".....	".....	Wm. Pascoe.....	59,800	30	400			C.P.S., Tenterfield
".....	".....	Jas. Green Pillar.....	40	1	13			Inspector.
".....	".....	Joseph Austin.....	50	1	7			"
".....	".....	Edward Jismer.....	80	5	7		2	"
".....	".....	Hy. Morris.....	40	20	80			"
Boonoo Boonoo.....	Tenterfield.....	Chas. Knoetsch.....	40	4	30		2	"
".....	".....	Mrs. John Fox.....		2	27			"
".....	".....	John Andrews.....		5	21			"
".....	".....	Philip Hirtz.....		4	4		1	"
".....	".....	Richard Ludlow.....		2	1			"
".....	Wilson's Downfall.....	Hy. Turner.....	9	2	5		2	"
Boorook.....	Boorook.....	J. P. Curran.....		8	10			"
".....	".....	Andrew Smith.....	0,600	30	400		27	C.P.S., Tenterfield
".....	".....	A. D. M'Bride.....				57		Inspector.
".....	".....	Samuel Lee.....		1	20			"
".....	".....	Joseph Muir.....		8	4		1	"
".....	".....	D. D. M'Bride.....	66,000	12	1,136			C.P.S., Tenterfield
Breschol Farm.....	Ashford.....	Ernest Haupt.....	1,040	8	46	676	3	C.P.S., Ashford.
Bridge Farm.....	Deepwater.....	Jn. Sullivan.....	100	2	5	29		Inspector.
Bristol Farm.....	Ashford.....	Thos. Denman.....	160	12	2	60		"
Brookland.....	Maryland.....	Geo Fagg.....	200	2		1,000		C.P.S., Tenterfield
Brookvale.....	Tenterfield.....	Joseph Whitton.....	320	4	36	275		Inspector.
Bryan's Gap.....	".....	Robert Nolan.....	170	2	22		2	"
".....	".....	Jas. Butler.....	225	8	46		4	"
".....	".....	Mrs. P. Finn.....	89	7	34		3	"
".....	".....	P. Finnerty.....	201	12	30			"
".....	".....	Arthur Butler.....		3	17			"
".....	".....	W. C. Kilgoin.....	40	6	7		1	"
".....	".....	James Boston.....	120	12	34			"
".....	".....	John Brannagan, junior..	80	2	14			"
".....	".....	John Brannagan, senior..	142	5	20		4	"
".....	".....	Archibald Campbell.....	140	8	20			"
".....	".....	Hugh Campbell.....	242	2	12			"
".....	".....	John Miller.....	73	7	16			"
".....	".....	Hugh Campbell.....		3	8			"
".....	".....	Sum Kum Wah.....	80	6			5	"
".....	".....	Chas. Coghlan.....	77	9	13			"
".....	".....	Mary Ann Stewart.....	40		8			"
".....	".....	Peter Curran.....	94	8	13			"
Callanyn & Rocky River.....	Drake.....	Harry Smith.....	13,000	50	1,800			C.P.S., Tenterfield
Cataract River.....	Timbarra.....	Michael M'Anally.....	300	11	8	460		Inspector.
Cedar Grove.....	Ashford.....	F. A. Parbury.....	180		250			C.P.S., Ashford.
Cemetery Creek.....	Wilson's Downfall.....	Carl Johanson.....	50	6	35			Inspector.
".....	".....	Hugh Gunn.....	4	1	11			"
Cheviot Hills South & Fairfield South	Drake.....	Merton Smith.....	36,000	50	850			C.P.S., Tenterfield
Claydon Park.....	Ashford.....	W. R. Merry.....	60	10	4		2	Inspector.
Clorburn Farm.....	Emmaville.....	Wm. Kennedy.....	320	15	34			"
Clifton.....	Tenterfield.....	Gilchrist, Watt, & Co.....	60,000	24	476	9,464		C.P.S., Tenterfield
".....	".....	Thos. Hitchener.....	342	8				Inspector.
".....	".....	F. Stevenson.....		1				"
".....	".....	Jas. Logan.....		8	15			"
Coppin Gully.....	".....	W. & J. Ryan.....	1,524	9	3	1,064		C.P.S., Tenterfield
Corn Vale.....	Bonshaw.....	Robert Rose.....	2,100	30	30	1,000		C.P.S., Ashford.
Cottisbrook.....	Tenterfield.....	Edwd. De C. Irby.....	2,560	24	408			C.P.S., Tenterfield
Creek Bend.....	Ashford.....	Wm. Kimmotley.....	320	6	18	470		Inspector.
Cullendore.....	Acacia Creek.....	M. Sweeney.....	460	8	35		3	"
Dairy Farm.....	Tenterfield.....	Chas. Hy. Brauer.....	120	4	10	789	2	C.P.S., Tenterfield
Deepwater.....	Deepwater.....	Thos. Fitzgerald.....	124	2	10		9	Inspector.
".....	".....	John T. M'Adam.....		4	2		90	"
".....	".....	Rd. Collins.....	42	8	7			"
".....	".....	Daniel Rouner.....		5	2			"
".....	".....	Wm. Barrett.....	6,014	23	60	2,350		C.P.S., Emm
Deepwater, Amandale.....	".....	W. J. Cadell.....	154,000	28	3,528	32,220		"
Dividing Range.....	".....	Jas. Watson.....	460	1	11	2,156		"
".....	".....	John Hy. Lockwood.....		4	35	689		"
Drake.....	Drake.....	George Smith.....	1,380	24	150	60		Inspector.
".....	".....	John Hynes.....	100	20	100			"
".....	".....	Owen Hynes.....		12				"
Duntulim.....	Ashford.....	Mrs. Meta Macdonald.....	414	11		92		"
Edgerton.....	".....	F. Parbury.....	64,000	125	1,340			C.P.S., Ashford.
Emmaville.....	Emmaville.....	D. M. O'Donnell.....	310	6	16			Inspector.
".....	".....	John Musgrave.....		3				"
".....	".....	W. E. Henry.....		2				"
".....	".....	E. J. Swyney.....		6				"
".....	".....	John Tindale.....		1				"

APPENDIX 2—continued.

Name of Holding in alphabetical order.	Post Town of Holding.	Name of Occupier.	Acrcage.	No. of Horses.	No. of Cattle.	No. of Sheep.	No. of Pigs.	To whom returned.
Tenterfield—continued.								
Emmaville	Emmaville	A. Lennon	75	Inspector.
"	"	John Fox	35	"
"	"	A. W. Cadell	3,094	3	"
"	"	R. Davidson	8	"
"	"	John Fullich	2	13	"
"	"	Christian Scherf	40	5	5	20	"
"	"	Mathew Kerwin	8	6	"
"	"	Rd. Fox	3	18	"
"	"	Patrick Kerwin	7	9	"
"	"	W. G. Vines	14	"
"	"	Wm. Bowd Butcher	6	365	150	"
"	"	T. H. King	2	"
"	"	D. G. Watson	2	6	"
"	"	G. Yamping	1	"
Euroka	Tenterfield	Jas. Christie	320	4	14	569	C.P.S., Tenterfield
Fern Gully	Amosfield	Joseph Newley	100	7	24	Inspector.
Forest Farm	Tenterfield	Wm. Smith	360	20	150	2	"
Four-mile Swamp	"	Wm. Holly	220	7	117	"
"	"	Claus Loise	320	12	50	3	"
"	"	F. C. Leis	290	19	70	"
"	"	Jn. Corrin	222	2	21	5	"
"	"	Leonard Kertzemberger	312	4	23	6	"
Fraser's Swamp	Ashford	Bank of New South Wales	50,000	130	4,000	C.P.S., Ashford
Ginderoi	"	John Kimmerley	106	12	15	200	Inspector.
"	"	Catherine Slack	106	2	8	180	"
Glen Arden	Tenterfield	Geo. Dearden	2,040	9	70	956	C.P.S., Tenterfield
Glen More	"	Andrew Rogers	195	18	105	3	Inspector.
Grasslands	Amosfield	Martha E. Hart	100	3	50	"
Graveyard Creek	Amosfield	Andrew Johnson	3	"
"	"	Thos. Hinder	4	"
Green Swamp	Tenterfield	John Larracy	280	17	25	360	3	"
"	"	Bridget Larracy	479	8	20	625	Inspector.
"	"	Jacob Blecher	120	3	18	"
"	"	Whilemina Schiffman	80	11	16	3	"
Groombridge Swamp	"	Jas. Chorley	1,073	15	95	930	C.P.S., Tenterfield
"	"	William Crisp	72	9	3	Inspector.
"	"	Thos. Pillar	220	5	30	130	3	"
"	"	Julia Donnelly	180	10	65	"
"	"	Daniel Murphy	333	13	56	380	3	"
Guilford Hall	"	William Adams	80	5	28	2	"
Gulf	Emmaville	John Wilcox	4	1	53	"
"	"	Caroline Wilherden	1	3	"
"	"	J. A. Chfford	7	38	"
"	"	Hy. W. Witherden	2	4	45	"
Hanover	Tenterfield	Hy. Forht	517	5	10	509	3	C.P.S., Tenterfield
Happy Valley	Emmaville	Thos Marshall	320	10	20	Inspector.
Hedley Swamp	Tenterfield	John S. Kent	180	3	30	"
"	"	John Dwyer	640	20	30	1,000	C.P.S., Tenterfield
Heydon	Bonshaw	Hy. Hallam	803	20	90	Inspector.
Hone Farm	Tenterfield	John Coxall	180	11	70	410	4	"
Horseshoe Bend	Bolivia	Henderson and Fleming	15	250	"
Hunter's Hill	Tenterfield	James Hunter	40	12	8	"
Jump-up	"	Rev. Michael Keenan	110	4	45	"
"	"	John Patchett	3	7	"
Kangaroo Creek	Toooloom	Jn. M'Lean	52	"
"	"	Mary Mulcahy	58	"
"	"	Kenneth M'Lean, pro the late Mrs. Waldron	56	"
"	"	Donald M'Lean	3,280	48	320	20	C.P.S., Tenterfield
Koreelah	Warwick, Queens-land.	Francis H. Needham	44,000	39	2,050	23	Inspector.
"	"	Wm. Lamb	640	3	50	"
Luck's Gully	Tenterfield	John Mansfield	100	10	27	"
"	"	Thos. Reid	90	5	8	"
Lick Holes	Bolivia	Jacob Petrie	600	18	920	2	C.P.S., Tenterfield
London Bridge	Tenterfield	Michael Toohy	40	5	20	1	Inspector.
Lord John's Swamp	Warwick, Queens-land.	Hy. Edwd. Jones	120	56	"
Maidenhead and Aitkin Flat	Tenterfield	Dowman Bros.	44,800	25	4,300	C.P.S., Tenterfield
Maryland	Maryland	Wm. Eniam	740	3	4	1,200	"
"	"	Rasmus Madsen	640	8	10	6	Inspector.
"	"	John Sweedman, senr.	377	3	10	"
Maryland Creek	Wilson's Downfall	Peter Molles	180	5	25	"
"	Maryland	William Waterson	960	7	80	820	5	C.P.S., Tenterfield
"	"	Christian Schatte	160	5	640	"
"	"	Richard Richardson	700	11	55	Inspector.
"	"	M. H. Marsh, Executors of the late	36,877	49	900	20,159	C.P.S., Tenterfield
"	"	Chas. Kemp	122	2	36	Inspector.
"	"	Jas. Hardy	320	7	21	"
"	"	Hy. Newell	80	1	8	"
"	"	Conrad Bott	100	2	17	"
"	"	F. M. Firnbach	100	6	10	"
Milford Farm	Amosfield	Dan. Bonner	2,916	7	177	988	C.P.S., Tenterfield
Mingoola	Tenterfield	Peter Jeffrey	40,000	10	1,700	"
Mole River	"	A. R. Fraser	72,000	60	2,000	6,000	C.P.S., Tenterfield
Mole Tableland	Torrington	John Atkinson	4	Inspector.
"	"	John Rossi	50	17	16	"

APPENDIX 2—continued.

Name of Holding in alphabetical order.	Post Town of Holding.	Name of Occupier.	Acres.	No. of Horses.	No. of Cattle.	No. of Sheep.	No. of Pigs.	To whom returned.
Tenterfield—continued.								
Monkhoppton	Emmaville	Thos. Reynolds	420	8	17			Inspector.
"	"	Chas. A. Munday			1			"
Monkstadt	Ashford	John M. Macdonald	3,840	40	29	780		C.P.S., Ashford.
Mountain Meadow	Tenterfield	David Butler	160	10	80			Inspector.
Mosswood	"	John Christie	1,120	4	4	560		C.P.S., Tenterfield
New Koreelah	Warwick, Queensland	Smith & Thomas	75,000	81	3,612			"
Newington	Ashford	Hannah Robertson				190		Inspector.
"	"	Emmanuel New	60	6				"
"	Wilson's Downfall	Wm. Stonebridge	40	2	8			"
Oakdale	Toooloom	Ellen Urban	218			137	3	"
Oaklands	Tenterfield	Jas. Ferguson	560	8	10	1,100		C.P.S., Tenterfield
Pine Ridge	Tenterfield	Geo. R. Smith	140	5	31			Inspector.
Red Hill Farm	"	Wm. Rolph	800	12	60	500	6	"
Roady Creek	"	Jeanette M'Alister	840	14	200		5	C.P.S., Tenterfield
Riverstone	Bonshaw	Milton Blain	309	20	40			Inspector.
Rivertree	Wilson's Downfall	Joseph Green	200	6	5			"
Rocky Creek	Emmaville	Timothy Ryan		3				"
"	"	Chas. Gross		4				"
"	"	John East		2				"
"	"	Thos. Colgan		9				"
Rose Hill	"	Jas. Matthews	100	5	12			"
"	Ashford	Wm. Bentley	140	24		100		"
Rose Valley	Emmaville	John Lennon	278	10	100	560	100	C.P.S., Emmaville
"	"	W. O. Pomeroy	5 $\frac{1}{2}$	4	2			Inspector.
Rose Vale	Deepwater	Donald M'Lean	1,280	4	17	1,106		C.P.S., Emmaville
Rose Valley	Emmaville	Catherine Kirwan			6			Inspector.
Rose Villa	Tenterfield	Wm. Leech	415	22	46			"
Ruby Creek	Amosfield	Pat. Diver	50	5	35			"
Sandy Hills	Tenterfield	Joseph Penny	168	6	20		120	"
"	"	Hugh Farrell	62	5	20			"
"	"	Bridget Farrell		3	35			"
Sandy Flat	"	Peter Cubis	80	7	3			"
Sandy Waterholes	Amosfield	Chas. Smith	400	12	60		3	"
Scrub	Tenterfield	Jas. Duury	951	8	156			"
"	"	Jules Imberger	600	1	20			"
Seven Mile	Bolivia	James Dwyer	640	7	26	751		C.P.S., Tenterfield
"	Maryland	Chas. W. Burton	640	6	15		3	Inspector.
Six Mile	Tenterfield	Robt. Haddock	180	10	62			"
"	"	John Miller, senr.	230	8	40			"
"	"	John Miller, junr.		7	6			"
"	"	Chas. Braudt	233	7	23		5	"
"	"	Rd. Williams	160	8	30		1	"
"	"	Andrew Roos	962	9	43			"
"	"	Matthew Munan		5	60			"
"	"	Thos. Cunningham	160	3	11			"
"	"	Francis Munan	190	5	10			"
"	"	John Scott	60	4	16		1	"
"	"	Thos. Noonan	80	3	14			"
"	"	Thos. Larracy	80	9	27		2	"
"	"	F. Waugh	80	6	32		2	"
Snake's Valley	"	Christian Senf	300	13	23	892	3	C.P.S., Tenterfield
"	"	Pat. Marra		14	2			Inspector.
"	"	John Marra	160	22	27			"
"	"	M. Martiu	110	2				"
Springfield	"	Andrew G. Weir	740	8	42	270	2	"
Spring Valley	"	J. W. Sommerlad	520	27	50		9	"
Spring View	"	John Hutton	214	9	30			"
Stoney Creek	"	Dorothea Hars	86	18	46			"
"	"	George Petrie	72	35	65			"
Strathbogie	Emmaville	John Irwin		9				"
"	"	Joshua C. Gross		17				"
"	"	Joshua Gross, junr.		6				"
"	"	Francis Gross		8				"
"	"	Wm. Bell	4	6	5			"
"	"	W. H. Brown	80	6	4	1		"
"	"	Wm. Jones		9	10			"
"	"	F. J. Kelly	20	4	10			"
"	"	Thos. Irwin		9				"
Strathbogie & Rocky Creek	"	Hugh Gordon	144,752	70	2,968	30,539		C.P.S., Emmaville.
Strathearn	Tenterfield	Thos. Welburn	1,600	18	230	72	10	Inspector.
Sunnyside	Ashford	W. T. Langworthy	320	10	55	609		C.P.S., Ashford
Swampok	Tenterfield	Fred. Dearden	100	4	7	530		Inspector.
"	"	Edwd. C. Storold	140	6				"
"	"	C. H. Wood	213	1	8			"
"	"	Jas. Mangleson	240		30			"
"	"	Herbert Dearden		2	16			"
"	"	Wm. Wright	250	6	20			"
"	"	John Murphy	200	7	12			"
"	"	Christopher Murray	100	5	10			"
"	"	Bernard Murray	120	12	42			"
Swanvale	"	Chas. Bewess	1,010	14	34	1,030		C.P.S., Tenterfield.
Tarban Creek, Glen Lyon	"	Claus Schroder	140	4	22		1	Inspector.
"	"	Thos. Mills	100	2	9			"
"	"	Martin Schroder	120	4	12		1	"
Tableland	Torrington	Thos. N. Berry		2	13		5	"
Ten Mile	Tenterfield	Pat. Whelan	200	3	6	240		"

APPENDIX 2—continued.

Name of Holding in alphabetical order.	Post Town of Holding.	Name of Occupier.	Acreage.	No. of Horses.	No. of Cattle.	No. of Sheep.	No. of Pigs.	To whom returned.
Tenterfield—continued.								
Ten Mile.....	Tenterfield	Robt. Dawson Pollard ..	80	12	15	Inspector.
"	"	Michael Hawthorne	408	2	10	"
Tenterfield	"	Timothy Rigney	240	12	50	"
"	"	Louis Bencier	7	"
"	"	Wm. Young	200	6	50	3	"
"	"	Michael Curry	360	12	8	"
"	"	A. Moran	4	26	"
"	"	John Geyer	161	2	"
"	"	Mary Byrne	93	3	20	"
"	"	Fredk. Wyman	40	5	35	1	"
"	"	Rd. Murphy	$\frac{1}{2}$	2	"
"	"	Eliza Steed	81	4	35	1	"
"	"	Wm. Bartlett	3	"
"	"	Jn. Robinson	$2\frac{1}{2}$	4	"
"	"	Elizabeth Hammersley ..	140	5	40	"
"	"	Hy. Andrews	48 $\frac{1}{2}$	6	24	4	"
"	"	August Glohe	1	5	"
"	"	Wm. Drummond	5	1	3	"
"	"	Joe Merchant	1	15	"
"	"	C. J. Cavanaugh	107	6	40	"
"	"	John Donaghey	778	4	10	"
"	"	Louis Strahe	143	16	12	2	"
"	"	John Baldey	2	"
"	"	John Toohey	116	12	73	2	"
"	"	Mrs. A. T. Tindale	2	1	"
"	"	Pat. Macnamara	7	"
"	"	John Doolin	3	4	2	2	"
"	"	Edw. Doolin	5	"
"	"	Donald J. Henderson	8	"
"	"	Bernard Donaghey	130	10	18	"
"	"	Chas. A. Lee	25	10	5	"
"	"	John E. Butler	200	2	14	"
"	"	Allan Lane	44	15	"
"	"	Jas. M'Kirchan	3	8	9	"
"	"	Thos. Goldrich	7	"
"	"	Hy. Curry	96	10	8	"
"	"	Adam Ebert	2	5	15	"
"	"	Wm. Frost	87	2	9	2	"
"	"	Hy. J. Brann	5	12	2	"
"	"	Elizabeth Bailey	$\frac{1}{2}$	4	6	"
"	"	David Corney	$3\frac{1}{2}$	4	"
"	"	Jacob Heiss	58	1	4	"
"	"	Kate Heiss	4	"
"	"	John Eggart	$2\frac{1}{2}$	3	3	"
"	"	Catherine Gordon	165	4	40	"
"	"	Wm. Crawford	1	"
"	"	John Horn	5	4	15	"
"	"	Mrs. Benison Baker	$\frac{1}{2}$	4	20	"
"	"	John Rock	$2\frac{1}{2}$	10	32	"
"	"	Fred. Heiss	2	3	5	"
"	"	Jas. Cowell	8	"
"	"	Wm. Collins	$2\frac{1}{2}$	6	3	"
"	"	T. C. Kemp	$\frac{1}{2}$	2	2	"
"	"	John Connelly	1	2	3	"
"	"	Catherine Zemlinh	17	2	5	2	"
"	"	A. C. Waller	8	"
"	"	E. Condrich	5	2	"
"	"	Chas. Pavell	15	2	18	3	"
"	"	John M'Kirchan	1	6	12	"
"	"	John Sopp	10	4	"
"	"	Wm. Fernston	35	4	1	"
"	"	Clarence Smith	10	20	"
"	"	Godfrey Geyer	25	4	"
"	"	John England	45	8	22	"
"	"	Eli Allen	20	7	"
"	"	Pat. Larracy	280	15	25	"
"	"	G. R. Whereat	50	7	14	4	"
"	"	Hy. & Wm. Pilkin	297	11	55	5	"
Tenterfield Station	"	Thomas Walker	119,160	180	4,500	15,686	136	C.P.S., Tenterfield
"	"	Eli Austen	20	14	Inspector.
"	"	Hy. F. Lunley	7	"
"	"	John Brauer	2	6	"
"	"	John Whitton	108	25	4	"
"	"	Geo. Brauer	2	4	"
"	"	G. Matthews	$1\frac{1}{2}$	7	2	"
"	"	Jn. Martin Voch	111	8	20	"
"	"	Tracey Wingfield	11	18	2	"
"	"	Thos. Collins, butcher ..	441	15	47	"
"	"	Edwd. Hall, carrier	1	30	"
"	"	Chas. Hill	1	"
"	"	Joseph Schiffman	2	1	"
"	"	Donald M'Gougan	1	"
"	"	Jas. Walsh	$1\frac{1}{2}$	7	"
"	"	Thos. O'Connor	130	6	3	3	"
"	"	A. C. Stevenson	1	"
"	"	John Tyrell	$8\frac{1}{2}$	6	13	"
"	"	Michael M'Laron	42	3	15	"

APPENDIX 2—continued.

Name of Holding in alphabetical order.	Post Town of Holding.	Name of Occupier.	Acroage.	No. of Horses.	No. of Cattle	No. of Sheep.	No. of Pigs	To whom returned.
Tenterfield—continued.								
Tenterfield Station	Tenterfield	R. D. Woolnough	4½	10	Inspector.
"	"	Hy. Bone	126	1	7	"
"	"	Wm. Reid	1	1	"
"	"	Edward Fischer	77	2	25	1	"
"	"	Chas. Leis	58	30	60	"
"	"	John Baldey, pro John Bird	25	"
"	"	Jas. Heffernan	7	5	14	"
"	"	Wm. Lawlor	6	"
"	"	A. J. Zemleih	1	7	"
"	"	John Collins	1	8	"
"	"	Thos. Miller	38	8	12	"
"	"	Thos. Kelly	10	8	40	"
"	"	Louis F. A. Werner, junr.	7½	3	5	"
"	"	Hy. Colditz	33	1	1	"
"	"	W. A. M'Kirshan	1	9	22	"
"	"	Louis Werner, senr.	4½	8	"
"	"	W. T. Hill	34	7	8	"
"	"	F. C. Fischer	75	1	78	"
"	"	Wm. Holly, jun.	6	20	"
"	"	John Martin	37	1	9	"
"	"	Thos. A. Lewis	2	"
"	"	Luke Whitton	118	2	18	"
"	"	Thos. Hannah	4	"
"	"	Christopher Burgess	1½	3	"
"	"	John Melling	120	3	23	"
"	"	Paul Maynes	2	1	"
"	"	Wm. Eidman	5	"
"	"	Mary Egan	1½	3	8	"
"	"	Michael Egan	3	"
"	"	Matthew Merrell	1½	2	"
"	"	John Westbury	130	7	29	3	"
"	"	Erasmus Styles	3	9	"
"	"	Thos. Castholine	8	6	"
Tenterfield	"	Thos. M'Guekin	8	"
"	"	Diana White	13	2	17	"
"	"	Thos. Coan	5	5	3	"
"	"	Christian Eggart	60	4	5	"
"	"	John Ellis	2	"
"	"	Thos. Flynn	200	7	2	"
"	"	Peter Hannay	1	"
"	"	Pat. Hawkins	4	"
"	"	Margaret Hicks	4	8	"
"	"	John Kelly	4	"
"	"	J. W. Pillar	3	"
"	"	John P. Struck	200	7	33	"
Tent Hill	Emmaville	Hannah Lurd	27	4	12	"
"	"	John Reid	20	35	"
"	"	W. G. Davidson	½	5	"
Thorn Hill	Maryland	Robt. Flint	40	7	180	"
Timbarra	Timbarra	Daniel Maher	324	15	130	"
"	"	John Maher	8	45	"
"	"	Michael Cahey	40	3	"
Tooloom Diggings	Tooloom	Jas. Kerry	2	27	"
"	"	John R. Martin	2,531	4	9	"
"	"	Robt. Cameron	22	"
"	"	Abraham Buckley	2	8	"
"	"	Rd. Eldridge	40	1	12	"
"	"	Mary Eldridge	80	"
"	"	Robt. Ashpole	15	15	"
"	"	Francis Blachford	6	25	80	"
Undercliffe and Rivertree West	Wilson's Downfall	A. K. Cullen, Exors. of late	100,000	40	3,500	C.P.S., Tenterfield
Vineland	Tenterfield	Saml. Dickson	5	2	2	Inspector.
Waspool Creek	"	Thos. Connelly	160	6	40	280	4	"
Vineland	"	Wm. Chadburn	2	1	2	1	"
Waugh's Farm	"	John Waugh	300	12	10	2	"
Wellington Vale	"	Andrew Telfer	620	14	9	"
Wellington Station	Deepwater	R. G. A. Robertson	139,000	188	1,062	34,927	C.P.S., Emmaville
Well Park Farm	Tenterfield	Saml. Newt	180	10	26	4	Inspector.
White Swamp	Acacia Creek	W. H. Fletcher	100	10	80	"
"	"	Edwd. Young	290	10	120	"
Wilson's Downfall	Wilson's Downfall	Jas. A. Meston	100	5	13	"
"	"	Anastasia Palmer	40	4	12	"
Waterview	Ashford	Jas. Kimmerley	120	1	4	268	"
Wilson's Downfall	Wilson's Downfall	Wm. Lamont	2	18	"
"	"	Owen Dillon	40	4	60	"
Wonglebung	Tenterfield	Frod. Brauer	3	3	"
Woodlands	"	Hy. Bates	640	10	75	705	C.P.S., Tenterfield
"	"	Hugh Mitchell	68	7	37	Inspector.
Wylie Creek	Wilson's Downfall	Donald M'Alister	332	3	107	"
"	"	Hy. Bachfeldtz	80	3	42	5	"
"	"	Pat. Gallagher	92	8	32	"
"	"	Jabez Harriman	160	10	48	"
Yulgilbar West	Tabulam	F. D. Ogilvie	15,900	1,000	C.P.S., Tenterfield
			1,717,001½	4,758	68,734	198,126	1,189	

APPENDIX 2—continued.

Name of Holding in alphabetical order.	Post Town of Holding.	Name of Occupier.	Acreage.	No. of Horses.	No. of Cattle.	No. of Sheep.	No. of Pigs.	To whom returned.
Urana.								
Argula, C.P. Makay	Urana	A. Crawford	2,484	14	15	1,506	...	C.P.S. & Inspector.
Argoon	Jerilderie	Thos. Woods	920	1	Urana
"	"	Thos. Beveridge	1,860	8	6	1,600	Jerilderie
"	"	John Graham	740	7	30	80	"
Aloeburn, C.P.	Urana	A. Moffatt, jun.	1,280	3	3	1,045	Urana
Argoon, C.P.	Jerilderie	Execut. late John Peter	10,000	1	5,900	"
"	"	R. M'Kewan	640	4	"
"	"	James Anderson	3,110	1,030	Jerilderie
Brookong, C.P.	Urana	H. Hughes	1,280	7	10	550	13	Urana
"	"	M. Horrigan	2,560	4	9	1,462	"
"	"	F. C. Hyde	640	2	3	373	"
"	"	M. Carroll	1,280	11	24	1,200	"
"	"	W. J. Rice	2,560	7	2	1,781	"
Brautholm	Jerilderie	G. Buchannan	640	3	290	Jerilderie
Broom	Urana	W. W. Mathews	640	2	1	500	Urana
Brookong, C.P.	"	A. Mathews, jun.	630	3	322	"
Broomfield,	"	A. Mathews	640	2	770	2	"
Brookong, C.P.	Jerilderie	D. M'Larty	120,000	57	118	50,000	3	Jerilderie
Bundune,	"	J. M'Donald	2,734	11	2	1,276	Urana
Broom,	"	W. Alben	640	6	5	330	"
Brookong,	Urana	G. Ferrier	640	5	7	456	"
"	"	G. Gale	20	3	2	"
"	"	R. Guest	4,000	12	30	2,000	3	"
Bank Vale,	"	W. J. Warhurst	1,200	9	25	560	6	"
Burrengong,	"	W. Goldsmith	1,800	4	3	2,882	2	"
Brookong,	"	M. F. Walsh	680	5	690	"
"	"	T. Jasper	640	17	2	493	"
Bankside	Jerilderie	Thos. Keenan	2,500	8	6	1,200	1	"
Brookong, C.P.	Urana	W. Ditchfield	5,113	10	30	5,000	2	"
"	"	J. Gleeson	2,500	14	30	3,000	"
Bonny Bush, C.P.	Jerilderie	J. Dalglish	4,600	4	5	2,000	1	Jerilderie
Brookong,	Urana	Johnson & Thomas	1,280	4	1,100	Urana
"	"	J. H. Aubin	1,280	5	1,180	"
"	"	J. O'Connell	640	5	800	"
"	"	W. Day	640	1	45	"
Burrengong,	"	C. A. Gill	32,400	25	15	11,330	"
Brookong,	"	W. M'Kay	1,000	10	8	656	"
"	"	D. Clancy	1,160	1	600	"
"	"	J. Clancy	1,160	350	"
"	"	W. Halliday	200,000	100	25	148,000	"
"	"	Sumner & Faed	56,400	25	14	16,564	"
Butherawa,	"	J. Quinn	3,000	9	35	2,060	3	"
Belvim,	"	Thos. Claxton	1,000	3	700	"
Brookong,	Jerilderie	John Blain	1,250	4	6	560	Jerilderie
Belvim,	Urana	A. Broomfield	1,800	4	5	978	Urana
Brookong,	"	E. F. Munster	2,000	3	7	1,653	"
"	"	M. O'Connell	637	4	8	507	"
"	"	P. Davis	150	2	4	1	"
Butherawa,	Jerilderie	C. Elliott	2,560	4	2	1,840	Jerilderie
Benrigg,	Urana	A. M'Issac	278	5	3	650	Urana
Brookong,	"	G. Mitchell	1,600	8	4	965	"
"	"	A. Fraser	600	10	3	"
"	"	J. Johnson	180	18	2	"
"	"	A. Bramhall	1,280	7	56	550	9	"
"	"	P. Mahady	1,000	2	908	"
"	"	J. M'Luish	2,560	4	6	2,700	"
"	"	Hugh Finn	1,800	5	1,700	"
Colkmannan	Colomba	Saml. M'Caughy	41,480	87	20	14,996	"
Coonong	Urana	Joshp. M'Colloch	3,000	11	15	3,000	"
Colombo Plain, C.P.	"	W. Grant & Son	21,466	6	21	7,989	"
" Creek	Jerilderie	Ross Bros.	2,000	4	35	5,210	"
Coolarnbaly	Urana	J. & J. Rudd	18,770	40	30	8,940	"
Colombo Plains	"	Watt & Thompson	66,200	40	48	26,295	"
Cocketydyong & Urana	Jerilderie	Edward Killen	11,000	7	14	4,000	Jerilderie.
Carnerney	Urana	M. Bourke	480	4	3	390	Urana.
Clive	"	W. H. Smith	2,000	1	2	1,440	"
Emu Plains, C.P.	"	J. J. Wakley	20,070	20	12	9,990	2	"
"	"	W. Jackson	320	4	4	357	1	"
Emu Vale	"	J. Verdon	1,280	7	3	312	2	"
Fawley Grange	Jerilderie	W. Jackson	6,600	4	4	4,000	1	"
Fairfield	Urana	A. Brown	800	12	3	1,306	"
Fernbank	Jerilderie	W. Thompson	2,240	10	18	1,600	2	"
Goonambill, C.P.	Urana	J. Williams	2,340	13	50	508	2	"
Goree	"	J. Walker	1,000	8	14	914	2	"
"	"	J. Carroll	640	3	5	490	"
Gum Swamp	"	C. & H. Peck	1,280	7	687	"
" Park	"	W. R. Ryan	2,240	9	7	2,000	2	"
Goree, C.P.	"	W. M'Kinnon	2,463	3	12	2,100	"
Goonambill	"	J. B. M'Kinnon	23,800	14	6	4,590	2	"
Goree, C.P.	"	M. Brennan	3,000	12	140	1,500	14	"
Grange	"	A. Wilson	320	2	3	141	"
Goree	"	D. & D. S. Robertson	90,000	40	8	33,000	2	"
" C.P.	"	D. M'Lennan	230	8	20	1	"
Glenhvat, C.P.	"	M. M'Kenzie	2,000	4	10	2,300	2	"
Goree, C.P.	"	Thos. Harrington	1,200	1	900	"
"	"	James Hamilton	1,073	6	15	510	4	"
Goonambill, C.P.	"	A. K. Buckley	1,280	6	"
Goree, C.P.	"	J. Inniss	1,450	20	25	1,300	3	"

APPENDIX 2—continued.

Name of Holding in alphabetical order.	Post Town of Holding.	Name of Occupier.	Acreage.	No of Horses.	No. of Cattle.	No. of Sheep.	No. of Pigs.	To whom returned.
Urana—continued.								
Goree, C.P.	Jerilderie	T. H. Bull	1,000	9	10	650	3	C.P.S. & Inspector.
"	"	J. Cooke	648	5	500	Urana.
Kenilworth	"	John Sparks	2,300	7	27	200	9	"
Kulkie	"	J. Smith	7	2	"
"	"	N. Flynn	1,957	3	3	300	2	"
"	"	Cully Bros.	920	45	120	740	"
"	"	J. M'Kewen	1,826	3	8	600	"
"	"	J. Pearce	1,360	9	20	800	5	"
"	"	J. Kervin	1,280	13	8	700	"
"	"	J. Walker	1,600	3	6	1,850	2	"
"	"	A. M'Dowell & Son	2,000	1,100	"
"	"	R. Bridges	858	5	14	100	"
"	"	Thos. Tranter	1,672	5	10	740	"
"	"	Thos. Savage	40	1	"
Mahonga	Urana	E. Schurts	409	3	4	300	4	"
"	"	J. F. Kirby	3,700	12	7	4,821	"
"	"	D. M'Donald	1,000	4	7	450	"
Myall Grove	"	W. Brown	1,600	7	23	1,756	11	"
Mahonga	"	A. Schuster	900	3	4	400	3	"
"	"	H. Hoffman	420	3	2	250	3	"
"	"	A. Cameron	3,569	18	30	2,700	12	"
"	"	W. Day	5,000	10	12	3,500	"
"	"	W. Driscoll	1,699	26	30	2,938	"
"	"	R. Rand	1,900	16	38	73,366	"
Middle Park	Jerilderie	W. Turnbull	1,512	5	2	448	Jerilderie.
Mahonga	Urana	E. J. Mather	640	3	680	"
Mahonga, C.P.	"	J. Costello	100	14	4	2	Urana.
Rathmack Run	Jerilderie	J. A. Brett	33	4	4	Jerilderie.
Spring Plains	"	C. Van du Maal	2,411	10	7	2,118	15	Urana.
"	"	R. Maybin	660	4	7	430	"
Summer Gleu	"	A. M'Phee	3,840	2	1	600	2	"
Thurrowa	"	D. O'Shea	3,160	5	5	"
"	"	John Mitchell	2,539	4	8	1,500	"
Urana	Urana	John Trainer	2	2	"
"	"	T. Smith	4	"
"	"	G. W. Lamb	5	"
"	"	J. Gaunt	60	7	5	1	"
"	"	A. Thatcher	200	2	18	5	"
"	"	T. Newton	24,000	28	18	9,100	6	"
"	"	W. Shuter	5	1	"
"	"	C. Martin	320	9	5	40	23	"
"	"	C. Cox	60	18	6	6	6	"
"	"	A. G. Warren	300	3	4	"
"	"	C. Walsh	70	5	11	6	"
"	"	C. Vontin	9	14	"
Widgiana	"	James Cochran	65,052	90	30	34,500	7	"
Willow Bank	"	J. Blain	1,280	800	"
Yarran Clump	"	Thos. Thatcher	260	10	5	"
Yamma	"	C. M. Lloyd	57,040	60	25	15,279	"
Yanko, C.P.	Jerilderie	A. M'Kenzie	4,410	4	3	"
"	"	Trustees late J. Quin	5,000	1	1	1,200	"
"	"	W. C. Quin	6,000	12	14	60	"
"	"	D. Munroe	3,520	5	16	490	8	"
"	"	J. Williamson	4,532	2	2	1,623	2	"
"	"	P. Robertson	2,600	8	26	1,300	10	"
"	"	H. Arthur	5,500	6	7	199	"
Yathong, C.P.	"	T. M'Farland	13,000	21	8	1,701	2	"
Yanko, C.P.	"	W. Robertson	2,050	8	3	1,000	2	"
Yanko	"	Sir S. Wilson	102,000	148	46	42,592	4	"
Yanko, C.P.	"	W. Morland	2,300	3	14	350	1	"
Yarran	Urana	T. & W. Boud	2,560	8	2	1,100	"
Yanko, C.P.	Jerilderie	J. Ryan	954	6	9	1,200	"
"	"	P. Cahill	3,000	10	1	2,202	1	"
"	"	Thos. Russ	4,000	11	2	"
Yanko	"	W. Jones & Co.	20	5	"
"	"	John M'Kenzie	200	1	3	20	"
			1,387,349	1,703	1,827	644,635	250	

APPENDIX 2—continued.

Name of Holding in alphabetical order.	Post Town of Holding.	Name of Occupier.	Acres.	No. of Horses.	No. of Cattle.	No. of Sheep.	No. of Pigs.	To whom returned.
Wagga Wagga.								
Adown Falls	Wagga Wagga	Edwd. Wilson	220	5	6	Police.
Albury Road	"	Chas. Alfd. Cameron	56½	3	4	"
"	"	Wm. Stevens	92	4	3	4	"
"	"	Walter Stearman	180	9	13	4	"
"	"	Geo. Stearman	143	2	11	1	"
"	"	Lewis Meurant	160	3	5	"
"	"	John Rynchart	128½	4	7	1	"
"	"	Thomas Winnell	600	10	50	7	"
"	"	Samuel Winnell	520	4	40	3	"
Alfred Town	"	Martin Costello	80	12	2	4	"
"	"	Thomas Laney	360	5	40	24	"
"	"	Patrick Ryan	2,700	6	5	2,015	"
Antrim Farm	"	Lawrence Conway	172	14	30	1	"
Arbor The	Broken Dam	Wm. C. Howard	1,280	5	9	470	"
Ariah	"	Wellesley Welman	12,050	22	16	27,000	"
"	"	Edward Lintott	4,480	6	3,000	"
"	"	Constance Welman	500	14	50	2	"
Ardow	Wagga Wagga	Jno. Archer	137	6	16	3	"
Arrajoel	Cross Roads	Robert Arnold	640	4	22	300	13	"
Berry Jerry	"	Geo. Rogers	640	4	500	"
"	Bullenbong	C. S. Ferottell	640	3	13	684	"
"	"	Walter Tonkins	50	2	"
"	"	Wm. Churchill	640	2	1	450	"
"	Coolamon	Anthony Stinson	8,000	10	20	4,000	"
"	Cross Roads	Andrew Leitch	80,000	90	200	46,200	"
Berry Jerry North	Coolamon	Conrad Butcher	40	2	"
"	"	Jno. Maguire	380	400	"
"	"	Jno. Barnes	90	4	2	"
"	"	Michl. Seccles	640	5	5	300	"
"	"	Henry Krumer	100	2	3	"
"	"	Thos. M'Caig	640	6	3	270	"
"	"	Wm. Smith	140	4	"
"	"	Edwd. Noonan	640	4	9	340	"
"	"	Edwd. Barnes	108	3	"
"	"	Thos. E. Barnes	170	7	3	200	3	"
"	"	Thos. Clarke	120	4	"
"	"	Benj. Swan	285	1	2	"
"	"	Wm. Albert Lucas	250	2	"
"	"	Henry English	220	210	"
"	"	Jno. M'Guire	300	350	"
"	"	Robt. Swan	250	2	2	"
"	"	Edwd. Rice	380	200	"
"	"	Jno. Chas. Jennings	400	1	200	1	"
"	"	Wm. Veitch	640	9	2	"
"	"	Jno. Robins	640	6	"
"	"	Jno. Swaysland, junr.	640	2	5	"
"	"	Robt. Cook	610	1	"
"	"	Owen Turner	640	11	"
"	"	James O'Brien	640	1	"
"	"	Peter Seckold	640	6	5	300	"
"	"	Henry Ryan	640	15	"
"	"	Jno. Swaysland, junr.	840	4	200	"
"	"	Richard Higman	880	8	2	550	2	"
"	"	Geo. W. Jennings	877	8	3	630	1	"
"	"	Jas. Bradshaw	840	12	7	460	3	"
"	"	Thos. Svendon	960	14	6	"
"	"	Jas. Lucas	1,280	6	4	1,000	2	"
"	"	Geo. Wm. Lucas	1,040	5	900	1	"
"	"	Geo. Swan	1,280	10	5	940	2	"
"	"	Thos. Edwd. Lucas	1,080	6	4	885	2	"
"	"	Jno. C. Manglesdorff	1,131	10	12	380	4	"
"	"	Geo. J. Furner	2,760	6	290	"
"	"	J. R. Cook	6,100	6	3	5,000	"
Bilda	Wantabadgery	Jas. Beveridge	1,280	40	2,000	"
Best's Springs	Wagga Wagga	George Reynolds	120	1	"
"	"	Joshua Holland	480	2	250	"
"	"	William Harper	80	4	"
Belmore	"	Alex. Bannatyne	1,500	3	9	1,200	"
"	Cross Roads	Saml. Croft	4,120	25	20	3,500	"
Bald Hill	Wagga Wagga	Josh. Payne	64	1	"
"	"	James Clark	120	5	15	"
Big Springs	"	Geo. Wilson	33,000	30	100	29,000	"
"	"	Hy. Josh. Madden	640	10	18	"
"	"	Joshua Holland	640	3	200	"
Ben Curachan	Juneo	Thos. C. M'Intyre	600	8	12	450	3	"
Book Book	Wagga Wagga	Geo. Shoemack	350	2	8	"
"	"	Edwd. Ingram	15,000	17	26	14,980	"
Bloomfield (Gobbogumballn)	"	M'Farlane & Jones	1,280	15	400	"
Boggy Creek	Coolamon	Jno. Halbisch	2,500	10	8	1,519	"
Brucedale	Wagga Wagga	Chas. Harris	40	3	"
"	"	Alex. Toland	320	5	8	260	"
"	"	Thos. Butts	180	4	12	"
"	"	Chas. Wm. Hale	200	10	4	300	3	"
"	"	Wm. Macaulay	308	6	12	230	3	"
"	"	Fredk. Dowling	400	3	14	"
"	"	Margaret Johnston	450	16	8	200	1	"
"	"	Robert Johnston	440	8	6	400	"

APPENDIX 2—continued.

Name of Holding in alphabetical order	Post Town of Holding.	Name of Occupier.	Acres.	No. of Horses.	No. of Cattle.	No. of Sheep.	No. of Figs.	To whom returned.
Wagga Wagga—continued.								
Bucedale	Wagga Wagga...	Geo. Stanford	644	8	500	2	Police.
"	"	Geo. Shepherd	2,380	12	14	1,400	"
Bullenbong	Bullenbong	Edwd. Luckie	80	5	6	"
"	"	Peter Stein	631	9	500	"
"	"	Alexr. Fisher	540	1	375	"
"	"	Alexr. Davidson, senr.	35,000	15	20	27,000	"
"	"	Gilbert M'Call	2,480	10	2,000	"
Bull's Run	Wagga Wagga...	Fredk. Chisholm	600	7	300	"
Burambula	"	Wm. Chapman, junr.	400	1	3	50	"
Burambula, Cunindroo, and Gumly Gumly.	"	Donnelly Bros.	50,500	150	200	53,000	"
Burambula	"	Wm. Chapman	360	6	15	300	"
Burden Hill	"	Jas. Rudd	50	1	"
Coolamon	Coolamon	Wm. Brown, senr.	4	2	"
"	"	Stephen Hopkins	1½	5	2	"
"	"	T. J. Webster	2	1	2	"
"	"	Jno. Heave	1	1	"
"	"	Jno. M'Donald	1	7	"
"	"	Patrick Cowan	1½	1	"
Combaning	Temora	Palmer, Blair, & Co.	35,000	20	8	17,500	"
"	"	Oscar M'Pherson	640	5	3	550	"
Cobb & Co.'s Paddocks	Wagga Wagga...	W. A. Long	160	45	"
Cookindina	Cookindina	Wm. Bunion	1,920	1,250	"
Coursing Park	Wagga Wagga...	Jno. M'Farlane	960	20	12	1,900	"
"	"	Jas. M'Farlane	960	10	8	1,000	"
Cowabee	Coolamon	Jno. O'Brien, junr.	640	6	10	700	"
"	"	David Hannah	40,000	13	25	18,975	"
"	"	Willm. Drover	640	4	"
Cross Roads	Cross Roads	Wm. Freeman	18	1	"
"	"	Jno. M'Guigan	640	2	300	"
"	"	Jno. Schmetzer	44	4	4	7	2	"
"	"	Joshua Guest	48	2	3	"
"	"	Cath. Hamlin	50	10	1	1	"
"	"	Wm. M'Carthy	40	2	"
"	"	Patrick White	90	3	"
"	"	Jimmy M'Carthy	69	6	5	6	"
"	"	Willm. Morrow	80	7	7	132	4	"
"	"	Gottlieb Schmetzer	68	3	"
"	"	Geo. Campbell	400	4	3	200	1	"
"	"	Peter White	550	4	470	"
"	"	Danl. M'Namarra	620	4	5	450	4	"
"	"	Donald Cameron	640	4	6	700	"
"	"	Fredk. Meuz	640	8	30	7	4	"
"	"	Margt. Mulcare	960	6	2	500	6	"
"	"	Jas. M'Geachic	930	12	11	800	4	"
"	"	Ewen Cameron	3,400	5	39	4,350	"
Crainbob	Wagga Wagga...	Wm. Brown	200	1	"
Cunindroo	"	John Jackson	40	4	"
"	"	Geo. Lintott	1,544	50	40	2,800	"
"	"	Patrick Jackson	40	1	3	"
"	"	Thos. Large	100	2	4	"
"	"	Willm. Jackson	100	2	4	"
"	"	Walter Dyce	130½	1	"
"	"	Willm. Lintott	600	9	"
"	"	John Bradney	1,404	42	21	200	2	"
"	"	Eliz. Anna Lintott	1,412	50	35	2,500	"
Church's Plain	"	Willm. Taylor	40	1	"
"	"	Alice Campbell	62	2	1	"
"	"	Wm. Robt. Taber	63	5	12	450	"
Currawarna	"	Jno. Bretton	40	3	"
"	"	James Forbes	320	3	50	"
"	"	Willm. Linsell	200	3	"
"	"	Christopher Myers	420	5	200	"
"	"	Jas. Linsell	139	2	12	"
"	"	Jno. Edwd. Patterson	320	4	6	50	"
"	"	Thos. Erskine	600	1	"
"	"	Thos. Linsell	640	9	12	600	"
"	"	James Erskine	640	5	1	500	"
Clarendon Farm	"	Geo. Mackaway	150	6	20	4	"
Crooked Creek	"	Uriah Harper	250	4	250	"
Camperdown	Yerong	James Kelly	1,920	8	10	3,000	20	"
Connorton	Wagga Wagga...	Morgan O'Connor	2,413	12	20	3,020	24	"
Clear Hills	Junee	Patrick Heffernan	50,000	18	30	17,200	"
Daisy Hill	Wagga Wagga...	Taylor Bros.	660	3	7	700	9	"
Daisy Point (Mittagong)	Bullenbong	John Breed	630	1	2	300	"
Deltroit	Tarcutta	Jas. B. Ryder	1,900	5	75	1,850	29	"
Doona	Yerong	Mrs. S. S. Boyd	2,530	15	15	2,500	2	"
Donrobin	Coolamon	Robt. Jno. Cook	6,000	6	3	5,000	"
Deep Creek	Wagga Wagga...	Thos. Cave	480	4	10	460	"
Dingi Dingi	Cootamundra	S. J. Gentle	12,000	9	13	30	"
Emu Flat	Wagga Wagga...	Andrew Deane	40	2	"
"	"	John Palmer	127	5	6	2	"
"	"	John Flannery	268	12	18	"
Erin's Ville	"	Ann Rookan	118	11	21	9	9	"
"	"	S. Healey	144	9	14	"
Erin's Vale	Sebastopol	Thos. Fitzpatrick	8,100	7	35	6,600	"
Eringoara	Wantabadgery	Stephen Fennell	5,570	40	150	9,000	"

APPENDIX 2—continued.

Name of Holding in alphabetical order.	Post Town of Holding.	Name of Occupier.	Acreage.	No of Horses.	No. of Cattle.	No of Sheep.	No. of Pigs.	To whom returned.
Wagga Wagga—continued.								
Eunonyharenyha	Wagga Wagga	Benjn. Josh. Dunn	120	6	Police.
"	"	Thos. Mullholland	1,510	10	17	"
"	"	Jas. Chambers Hawkins	47,000	28	50	42,000	"
"	"	Geo. Stanford	644	8	800	"
"	"	Chas. J. Redman	1,280	9	30	2,000	"
Egan Creek	Yerong	Willm. Love	14,010	23	42	10,000	"
"	"	Asket Spry	1,280	10	12	780	2	"
Eubar	Temora	Wm. Wallace	640	3	2	200	"
Fairlight, Junee	Junee	Geo. Dobbys	1,068	9	7	600	1	"
Fairview, Toyall	Wagga Wagga	James Angel	1,300	20	15	650	4	"
Fairlight, Junee	Junee	J. Buckman & Co.	1,060	10	10	600	"
Fairfield	Wagga Wagga	Jas. Smyth	1,940	10	19	2,100	42	"
"	"	John Martin	120	1	200	"
Fernwood	"	Louis Gormly	120½	6	5	3	"
Foxborough Road	"	James Gormly	280	8	14	3	"
Forest Field	"	Willm. Reardon	220	5	14	2	"
Forest Vale	The Rock	Jas. Snodgrass	2,000	30	20	3,250	10	"
Forest Hill	Wagga Wagga	Patrick Rogers	9,000	10	50	6,500	"
Flower Dale	"	Geo. Brunsell	312	10	98	2	"
French Parke	The Rock	Patrick Bruslan	2,300	12	17	2,148	"
Furlong Farm	Wagga Wagga	Eliza Wild	60	5	3	"
Ganmain	Coolamon	Christh. M'Crea	100	4	8	"
"	"	Geo. Shepherd	1,280	5	500	"
"	"	Edwin Moore	320	2	100	"
"	"	Albert Jenkins	500	9	6	12	"
"	"	Wm. Stanley Murphy	640	7	500	"
"	"	Jno. M'Carthy	640	1	"
"	"	Andrew Clarke	640	1	"
"	"	James Wells	640	2	300	"
"	"	Alex. Shepherd	640	1	"
"	"	Fredk. Shepherd	640	2	8	"
"	"	Chas. Redman	640	1	"
"	"	Geo. Hy. Redman	640	2	"
"	"	Saml. Tressilian	640	4	400	"
"	"	Gottlieb Halbisch, junr.	640	3	5	"
"	"	John Halbisch	640	4	"
"	"	Thos. Henderson	640	2	"
"	"	Andrew Clarke	640	3	"
"	"	Henry Hill	640	1	"
"	"	John M'Askel	640	1	"
"	"	Thomas Jones	1,430	7	8	2,200	4	"
"	"	Walter Langton	1,280	8	"
"	"	Patrick Cosgrove	1,280	5	8	300	"
"	"	Thos. F. Tressilian	1,280	9	600	"
"	"	Gottlieb Halbisch, senr.	2,140	10	20	1,600	"
"	"	Wm. Devlin & Co.	30,000	152	250	82,420	35	"
Gobbogumbalin	Wagga Wagga	Jas. O'Shea, junr.	120	7	"
"	"	John O'Shea	1,500	3	6	650	"
"	"	John M'Lean	110	12	60	3	"
"	"	Michl. Clarke	200	2	"
"	"	Jas. O'Shea, senr.	170	2	"
"	"	Alex. M'Farlane	280	2	"
"	"	Wm. Jno. Bromham	207	2	"
"	"	James Jenkins	207	2	"
"	"	John Levell	400	8	7	"
"	"	Robt. Paterson	320	2	"
"	"	Matthew Coates	500	13	60	1	"
"	"	Mark Patterson, senr.	640	10	10	624	8	"
"	"	Wm. Farrell	640	14	400	"
"	"	Wm. O'Shea	640	4	3	400	9	"
"	"	Geo. Hy. Martin	640	4	4	20	"
"	"	Geo. Patterson	640	5	3	750	3	"
"	"	Chas. M'Farlane	640	5	400	"
"	"	Richd. Owen Jones	640	7	2	400	"
"	"	Mark Patterson, junr.	640	3	600	"
"	"	Henry Harding	640	6	3	300	"
"	"	Mark Linden	640	8	2	900	3	"
"	"	Abraham Booth	92,342	50	350	67,000	"
"	"	Francis Linden	610	2	900	2	"
Goodwell	"	George Lea	520	2	200	"
Green Meadow	"	Chas. Smith	1,500	4	16	1,400	7	"
"	"	Chas. Thos. Smith	420	1	"
"	"	Alma Bud Smith	533	3	4	200	2	"
Grass Paddocks	"	W. F. Bolton	160	20	"
Glenfield	"	Jas. M'Intyre	80	8	13	"
"	"	Robt. M'Intyre	640	17	40	1,000	"
"	"	M. H. Fennell	820	50	170	3,000	11	"
Gregadoo	"	Chas. Nixon	51	1	6	3	"
"	"	John Nixon	5,000	12	28	5,500	2	"
Gregadoo Road	"	Wm. Jno. Holder	50	5	2	"
"	"	Jno. T. Holder	40	5	"
"	"	Jno. Williams	265½	8	12	3	"
Gregadoo	"	Geo. Bardwell	6	79	12,000	"
Green Hill Farm	"	Henry Taylor	2,000	5	6	1,400	"
Glenwood	"	Margery Thompson	735	6	2	705	"
Graham's Selections	"	Wm. Raud	1,100	3	3	1,800	"
Glennary	Wantabadgery	A. M'Kinnon	5,760	25	50	2,500	"
Galore	The Rock	Exors. of J. Graham	1,440	2	3	1,800	"

APPENDIX 2—continued.

Name of Holding in alphabetical order.	Post Town of Holding.	Name of Occupier.	Acreage.	No of Horses.	No of Cattle.	No. of Sheep.	No. of Pigs.	To whom returned.
Wagga Wagga—continued.								
Gumly Gumly	Wagga Wagga...	Hy. Deamour Morris.....	50	1	Police.
"	"	Wm. Leonard	50	3	"
"	"	Mrs. J. Donnelly.....	40	2	2	"
"	"	Jno. Wm. Harridau	150	10	5	10	"
"	"	Reuben Hannano	175	7	15	2	"
"	"	Robt. Irving	160	4	45	2	"
"	"	Jno. Thos. Baker	320	8	14	3	"
"	"	James Broker	408	8	20	4	"
"	"	Benj. Shadbolt	525	5	9	350	4	"
"	"	Samuel Power	1,400	14	40	45	"
Gundibingal	"	Wm. Cope	10,000	13	6	8,275	"
Grubben	The Rock	Catharine Costigan.....	960	6	8	2,000	"
"	"	Oliver Cox	24,358	20	60	21,500	7	"
Greenwood	Temora	Thomas Duffy	1,250	6	24	500	"
Ganmain	Wagga Wagga...	Sarah Tressilian	640	300	"
Happy Valley	"	John Farrell	100	7	9	11	"
Hanging Rock	The Rock	Archd. Brown	500	1	5	150	2
Hazel Dell	Tarcutta	Geo. Dennis	1,240	10	6	2,600	8	"
Harefield	Harefield	Wm. Jarvis	130	3	"
"	"	James Cooper	240	0	5	10	"
"	"	Willm. Lord	320	1	"
"	"	Fredk. Piper	338	8	13	18	"
"	"	Thos. Stoddart	384	14	4	80	"
"	"	Jno. Dilou	2,200	12	40	2,000	2	"
"	"	William Patterson	2,340	30	32	3,986	5	"
"	"	William M'Nickle	7,500	30	20	5,500	3	"
Hill Farm	Wagga Wagga...	Geo. Reynolds	120	1	"
Hill View	"	Wm. Felton Matthews	225	11	9	8	"
Houlahan's Creek	Junee	David Rapley, junr.	45	1	"
"	"	William Rapley	300	6	6	13	"
"	"	James Clarke	250	6	5	200	"
"	"	Josh. T. Dennis	320	10	15	2	"
"	"	Andrew Keyes	340	5	1	5	"
"	"	Jno. Hamilton	520	18	45	4	"
"	"	Jane Toland	800	3	8	250	"
"	"	Robt. Montgomery	1,000	30	100	200	6	"
"	"	M. Jane Cowan	1,020	15	12	20	"
"	"	Augustus R. Fike	1,500	4	5	1,200	"
Houlahan's Creek Paddocks	Wagga Wagga...	M'Alister & Fennell	1,800	50	170	3,000	"
Hollyford	Coolamon	Jno. Quirk	460	7	30	"
Homedale Farm	Wagga Wagga	Jno. Thos. Roberts	391	2	750	"
Hillside	The Rock	Richd. Taafe	3,200	6	25	3,400	"
"	Wagga Wagga...	Jno. M'Kay	3,000	10	6	4,000	"
Hyde Park	Temora West	Michl. J. Byron	640	7	10	506	"
Jackshay's Gully	Tarcutta	Jno. M. Cox	640	10	1,020	5	"
Jackson's Waterholes	Jackson's Waterholes	Robt. Payne	1,200	25	55	"
Junee	Junee	Thos. Egan	2	3	2	"
"	"	Geo. Britt	640	10	15	700	"
"	"	Geo. Burns	261	4	160	"
"	"	Wm. Hy. White	400	5	1	60	"
"	"	Robt. Penfold	551	9	13	9	"
"	"	Jno. Egan	640	7	8	500	2	"
"	"	Austin Ball	1,280	3	1	1,050	"
"	"	Hammond & Johnson	24,026	16	33	20,000	"
Junee Junction	Junee Junction	James Jones	1	2	2	"
"	"	Thomas Fox	27	83	41	4	69	"
"	"	Chas. Blatch	750	4	20	250	30	"
"	"	Chris. Wm. Crawley	3,600	8	30	1,500	3	"
Junee South	Junee	Chas. Wm. Hulm	40	6	5	1	"
"	"	Chris. Hayes	1,200	3	2	600	"
"	"	Henry Peile	175	5	8	2	"
"	"	Jas. D. Selmes	315	6	10	3	"
"	"	Bryan M'Namara	400	6	20	2	"
"	"	Henry Metcalf	566	3	100	"
"	Junee South.....	Jas. Stewart	640	10	40	5	"
"	"	Margt. Thompson	730	7	1	500	"
"	"	Chas. Warren Cowled	1,190	8	2	400	"
"	"	Jno. Wildsmith	1,616	16	53	2	"
Junee North	Junee North.....	Patrick Canfell	40	2	90	"
"	"	Wm. Gerhardt.....	50	4	81	"
"	"	Gerhart Wendlin.....	50	4	80	5	"
"	"	Jas. Longman	180	3	6	1	"
"	"	Richd. Hancock	180	6	7	"
"	"	James Butler	246½	4	1	"
"	"	Charles Pratt	320	6	4	6	"
"	"	Rd. Rufus White	440	3	200	"
"	"	Patrick Carroll	520	6	10	"
"	"	Robt. Hannon.....	640	1	17	200	"
"	"	Geo. Pratt	632	9	"
"	"	Mrs. Mary Donnelly	40,025	25	12	16,362	8	"
Junee Reefs	Junee	Jno. Kirkpatrick.....	100	1	"
"	"	Henry Pike	300	3	"
"	"	James Peterson	260	5	7	"
"	"	Ferdinand Pike	250	2	"
"	"	Daniel M'Grath	340	3	2	"
"	"	Edwd. Smith	400	3	"
"	"	Willm. Cupitt	500	5	"
"	"	Emma Mary Giles	660	7	21	340	"

APPENDIX 2—continued.

Name of Holding in alphabetical order.	Post Town of Holding.	Name of Occupier.	Acres.	No. of Horses.	No. of Cattle.	No. of Sheep.	No. of Pigs.	To whom returned.
Wagga Wagga—continued.								
Junee Reefs	Junee	James Jamieson	870	12	3	750	...	Police.
"	"	Fredk. Jas. Williamson	1,764	12	12	1,400	6	"
"	"	Robt. Sproule	6,000	6	15	5,000	...	"
Junee Old	"	Wm. Augs. Crawley	15	2	"
"	"	Saml. Story	127	3	5	"
"	"	Owen Cooney	408	25	35	120	8	"
Junee (Boree)	"	Peter Ross	340	2	...	190	...	"
Kelvin Grove	The Rock	Thos. Clydesdale	520	2	7	7	...	"
Kindra	Coolamon	A. W. Stinson	40	1	5	"
"	"	Jno. Stinson	100	1	1	"
"	"	Jno. M'Kenzie	250	3	4	"
"	"	Robt. Henry	320	2	"
"	"	Chas. Spiller	336	8	20	...	3	"
"	"	Benj. Wonder	423	1	"
"	"	Jno. Cutler	1,850	11	13	1,000	2	"
"	"	Jas. Milnc	3,000	20	10	1,400	4	"
Kyamba	Kyamba	John Stinson	30,000	15	20	7,000	1	"
"	"	Henry Hodges	180	2	12	"
"	"	Jas. Stewart	170	2	"
"	"	Murdock M'Kenzie	640	4	12	...	2	"
"	"	Francis Broadribb	1,280	13	12	1,000	2	"
"	"	Alex. Smith	35,500	40	60	18,000	...	"
"	"	M. A. Fitzgerald	1,540	3	2	1,000	...	"
Kyamba Creek	Wagga Wagga	Jno. Mills	40	3	2	"
"	"	Francis Reineker	80	4	18	...	1	"
"	"	Thos. Cowell	114	3	2	...	1	"
"	"	Jno. Glover	190	5	19	"
"	"	Wm. Williams	200	4	25	"
"	"	Edmund Seppings	215	3	"
"	"	William Wright	320	7	12	...	3	"
"	"	Jas. Baker	438	3	13	450	1	"
"	"	Jas. Holloway	540	7	"
"	"	Thomas King	745	8	6	600	10	"
Kurrajong	"	J. J. M'Nickle	4,500	15	35	3,500	...	"
"	"	Robt. Dunn	5,426	10	12	3,740	...	"
Kindra	Coolamon	Wm. Geo. Lucas	1,040	5	...	900	...	"
Kildary	Broken Dam	Cunningham Bros.	52,000	17	12	14,500	...	"
Killymoon	Grong Grong	Thos. Alexander	640	3	...	300	...	"
Lake Albert	Wagga Wagga	Jessie Wm. Foster	45	6	30	...	3	"
"	"	Bridget Maloney	40	3	3	...	1	"
"	"	Chas. E. Saccers	40	2	"
"	"	Caldwell & Co.	48	2	1	"
"	"	Geo. Wild	762	12	25	...	1	"
"	"	T. B. Bossley	80	6	3	...	1	"
"	"	Thos. Halloran	80	20	12	...	10	"
"	"	Jno. Croft	85	9	10	...	3	"
"	"	Jas. Egan	200	9	15	8	...	"
"	"	Henry Angel	200	5	13	69	1	"
"	"	Geo. Alfred Wild	113	2	4	130	1	"
"	"	Martin Loughlin	113	4	26	"
"	"	Thomas Baker	128	3	20	...	2	"
"	"	Jas. Henwood	138	1	10	...	2	"
"	"	Jas. Hy. Bye	130	5	21	"
"	"	Jno. Henwood	260	5	10	...	4	"
"	"	Wm. C. Vincent	300	8	8	...	3	"
"	"	Saml. Angel	350	9	14	50	3	"
"	"	Josh. Monks	320	3	3	...	1	"
"	"	Hugh Graham	366	8	22	150	6	"
"	"	Fliz. Vincent	400	9	8	...	5	"
"	"	Jno. Hurst	413	16	40	40	...	"
"	"	Arthur Graham	432	3	22	...	5	"
"	"	James Graham	440	5	12	...	4	"
"	"	James Inglis	566	17	20	"
"	"	Edwd. Jonathan Angel	600	8	25	500	5	"
"	"	Wm. Graham	640	11	39	...	1	"
"	"	Anthony Brunskill	605	6	16	180	2	"
"	"	Edwd. Graham	850	4	47	"
"	"	Jno. Hunt	510	14	30	41	...	"
Lansdowne	The Rock	Thomas Phelan, junr.	3,200	12	20	2,000	8	"
Lallah Rookh	"	Jno. Lloyd	640	2	2	500	...	"
Livingstone Gully	Wagga Wagga	Jno. Doolan	80	8	20	"
"	"	Jos. Cox	1,107	3	2	2,000	...	"
"	"	Wm. Cox	1,034	6	...	1,500	...	"
"	"	Richd. Cox	3,000	5	12	2,400	...	"
Long Gully	The Rock	Morris Bartinette	40	...	4	"
"	"	Jas. Clyde	600	6	13	700	30	"
Lower Mythall Creek	Coolamon	Joseph Robello	20,000	6	...	8,000	...	"
Malabo	Wagga Wagga	Thos. Stockton	50	8	36	240	2	"
"	"	Moses Brown	98	13	12	"
"	"	Matthew Peacock	200	6	17	...	18	"
"	"	Wm. Williams	126	13	3	"
Mayfield	Temora	Wm. Ball	320	2	8	160	...	"
Marrar	Wagga Wagga	Alfred Saxon	40	2	9	"
"	"	Adam Miller	80	7	2	"
"	"	Lachlan M'Lean	80	3	"
"	"	Thomas Morris	170	4	"
"	"	Chas. Nash	160	2	"
"	"	Jas. Parncenter	400	7	6	380	2	"

APPENDIX 2—continued.

Name of Holding in alphabetical order.	Post Town of Holding.	Name of Occupier.	Acreage.	No. of Horses.	No. of Cattle.	No. of Sheep.	No. of Pigs.	To whom returned.
Wagga Wagga—continued.								
Marrar.....	Wagga Wagga...	Chas. Robinson	370	3	4	180	2	Police.
"	"	Jno. Thos. Robinson	391	2	750	5	"
"	"	Joshua Rapley	337	9	2	200	2	"
"	"	Christian Rook	490	3	"
"	"	Jno. Thos. Robertson, junr.	447	3	"
"	"	Jas. Ryan	534	2	"
"	"	Francis Hy. Roberts	603	5	"
"	"	Jno. Keogh	603	4	3	"
"	"	Jas. Hession	640	20	14	"
"	"	Lachlan Robinson	640	3	1	200	"
"	"	Edwd. Stallworthy	619	1	"
"	"	Andrew M'Nicol	800	20	12	800	"
"	"	Jas. M'Farlane	4,000	20	12	1,900	"
"	"	Richard Cox	32,000	50	190	23,000	2	"
"	"	Peter Sinclair	220	1	140	"
Mandorinah West.....	Broken Dam	Alex. Davidson, junr.	52,000	16	12	15,237	"
Marshall's Creek	Wagga Wagga...	Sabastian Spiers	26	2	1	"
Mangoplah	"	Anthony Menz	90	2	"
"	"	Alex. Snodgrass	640	2	500	"
"	"	Jno. Anderson	370	4	470	2	"
"	"	Geo. Menz	310	1	7	480	3	"
"	"	Chas. Klimpsch	437	3	6	50	9	"
"	"	William Jones	640	5	8	"
"	"	Patrick Parnell	640	5	8	"
"	"	Wm. Klimpsch	640	9	7	950	7	"
"	"	Jno. Cox	35,000	60	50	20,000	10	"
Mount Joy	"	Edward Law	45	4	4	1	"
Mount Pleasant.....	"	Danl. Maher	200	4	17	"
Mount Blanc	"	Michael Molloy	1,280	8	50	100	3	"
Mossy Dell	"	John Driscoll	640	3	6	500	"
Mount Peter	"	Joseph Cox	2,560	3	2	2,000	"
Moorong	"	Constantine Francis Bolton	4,000	24	150	4,830	24	"
Mimosa	"	Joseph Brown	80	1	3	"
Mimosa Big	"	Alex. Fury	180	5	2	8	"
Mimosa	"	Chas. Stewart	144½	4	"
Mimosa Big	"	Abraham Bates	360	4	"
"	"	Chas. Chambers	160	1	"
"	"	Edwd. Fury	400	3	5	"
"	"	Jas. Mulligan	250	1	"
"	"	Geo. Brown	320	1	1	2	"
"	"	Hy. Wasson	230	2	4	1	"
"	"	Jno. Charlesworth	320	1	2	"
"	"	Jos. Manning	400	4	2	2	"
"	"	Wm. Neale	370	4	5	1	"
"	"	Thos. Priest	500	9	6	12	"
"	"	Jno. Priest	640	6	16	570	"
"	"	Wm. Grandon	430	2	2	"
Mimosa	"	John Heir	470	2	2	"
"	"	Jno. Penfold	640	9	16	950	"
"	"	John Mills, juur.....	600	4	200	"
"	"	John Mills, senr.....	600	10	6	400	4	"
Mimosa West.....	Coolamon	Wilm. Fisher	640	18	10	420	"
Mimosa Big	Wagga Wagga...	Jas. Priest	600	1	"
Mimosa	"	Wm. Francis Patterson...	640	2	600	"
"	"	Geo. M'Kinlay	2,000	6	14	1,400	"
"	"	Wm. A. Watson	640	3	"
"	Jackson's Waterholes	Thomas Gregson	640	6	3	1,100	"
"	Wagga Wagga...	Henry Morrow	640	3	1	100	"
"	"	Thomas Cooney	640	3	4	590	2	"
"	"	Geo. Morrow	640	3	3	300	"
"	"	Wm. Jas. Cartwright.....	640	6	2	650	"
"	"	Wm. Henry Lee	640	1	"
"	"	Edwd. Josh. Keith.....	640	6	5	370	2	"
"	"	Geo. Thos. Keith	610	4	5	360	"
"	Jackson's Waterholes	Francis Seppings	1,920	16	8	"
"	Wagga Wagga	Ernest Hanks Keith	640	4	6	370	"
"	"	David S. Robertson	640	3	"
"	"	Thos. Giddons	640	2	2	"
Mimosa Big	"	Geo. M'Kinnon	640	2	5	100	"
"	"	Jas. Hein	610	8	8	450	"
Mimosa	"	Thos. Taylor	640	2	"
Mimosa Big	"	Isaac Bates	640	2	"
"	"	Richd. Chant	640	11	2	30	"
"	"	Wm. Lawrence	1,280	1	"
"	"	Hugh M'Kinnon	1,280	5	15	500	2	"
"	"	J. B. Boardman	1,880	20	40	2	"
Mimosa	"	James Robertson	160,050	37	12	47,680	"
"	Jackson's Waterholes	Wilm. Rudd	3,380	8	16	3,279	"
"	Wagga Wagga	Jno. Dunleary	640	4	800	"
Mimosa Hotel	"	Lalor Kenny	640	2	4	750	"
Mimosa West.....	"	Swift & Hann	37,000	17	26	14,980	2	"
Mount Blake	"	W. J. Blake	5,500	6	8	4,000	"
Mount Hope (Gregadoo) ..	"	Jas. Butler	610	9	40	500	"
Merulebale	Juneec.....	Edwd. Thompson	100	1	"
"	"	Benj. Heaslip	110	7	14	"
"	"	Alfred Ratchiffe	402	2	225	"
"	"	Jno. M'Pherson	640	1	"
"	"	Geo. Falkner	1,700	8	17	1,200	4	"

APPENDIX 2—continued.

Name of Holding in alphabetical order.	Post Town of Holding.	Name of Occupier.	Acreage.	No. of Horses.	No. of Cattle.	No. of Sheep.	No. of Pigs.	To whom returned.
Wagga Wagga—continued.								
Merulebale	Junee	Geo. M'Donnell	46,000	18	80	46,000	...	Police.
Mittagong	The Rock	P. Minshaw, junr.	100	2	"
"	"	J. M'Carthy	75	2	"
"	"	Jas. Minihan	200	5	"
"	"	Michl. Minihan	200	6	"
"	"	Timothy Minihan	200	4	"
"	"	Patrick Welsh	320	15	25	"
"	"	Chas. Kholbecker	320	8	20	"
"	"	Patrick Quirk	500	2	"
"	"	Willm. Walsh	580	4	5	"
"	"	Jno. Hett	640	23	9	100	...	"
"	"	Jas. Flynn	640	3	2	300	...	"
"	"	Michl. Flynn	640	4	4	1,600	2	"
"	"	Willm. Shepherd	640	3	...	1,500	...	"
"	"	Jas. Carn	640	10	2	200	1	"
"	"	Alex. Scaberry	640	5	4	...	3	"
"	"	David Campbell	640	4	"
"	"	Willm. Hett	640	6	3	300	...	"
"	"	Mary Driscoll	640	1	4	"
"	"	Jno. Lloyd	640	2	...	500	...	"
"	"	Jas. Copeland	1,280	12	"
"	"	Jno. Rawson	3,640	3	13	3,200	2	"
"	"	Edmondson & Co.	40,000	25	35	26,870	3	"
Munoguldrie	Kyamba	Edw. Ash	160	3	"
"	"	Patrick Nugent, junr.	340	2	"
"	"	Robt. Atkins	480	2	"
"	"	David Cox	640	2	4	1,800	...	"
"	"	Patrick Nugent, senr.	610	2	"
Mundowey Island	Cross Roads	Duncan Cameron	3,920	6	26	3,200	...	"
Mundowey	"	Ewen Cameron	3,400	5	39	4,350	...	"
Moorlands	The Rock	James Gilmour	2,560	4	20	2,000	...	"
Milbrulong	"	David Pabst	3,060	7	7	2,500	...	"
Narraburra	Temora	Jno. & J. Keane	37,000	20	13	17,600	...	"
New Lawn	Wagga Wagga North	Henry Hayes	200	12	7	"
Newlyn	Wagga Wagga	William Oliver	640	6	8	580	...	"
Nian Bulla	Coolamon	Francis Walker	2,560	10	18	2,600	...	"
Oakhill	Junee	Jno. Dixon Norman	786	8	197	...	2	"
"	"	Jno. Barlow	1,172	2	...	430	10	"
Opossum Plain	Kyamba	Jno. Cheney, junr.	2,820	5	...	3,000	...	"
Oberne	Tarcutta	Alex. Hicks	20	2	6	"
"	"	Jno. Good	80	6	5	"
"	"	Frederick Abbot	220	12	40	"
"	"	Jno. Butterfield	470	1	2	"
"	"	Edw. J. Galvin	240	7	23	"
"	"	Thos. Galvin	4,000	30	25	4,000	5	"
"	"	Chas. D. Bardwell	60,000	300	600	30,000	20	"
O'Brien's Creek	Wagga Wagga	Henry Naphthali	600	4	32	"
Oura	"	Jno. Hurst, senr.	300	4	6	60	...	"
"	"	Jno. Hurst	600	20	30	300	...	"
"	"	Chas. Hurst	700	12	30	"
"	"	Jane M'Intyre	850	14	30	1,000	4	"
"	"	Jno. Harding	1,122	7	1	709	1	"
"	"	Geo. Mulholland	22,000	40	200	21,000	3	"
Oakhill	Junee	Geo. Falconer	2,000	7	10	1,000	...	"
"	"	Bernard Bannan	640	3	16	1,100	...	"
Oaklands	Wagga Wagga	John Perry	640	3	3	20	...	"
Oakley Banks	Temora	Peter Greig	640	4	4	200	...	"
Paper Forest	Mangoplah	Geo. M'Leod	320	2	5	"
Pine Gully	Wagga Wagga	Wm. Manus	40	2	6	...	1	"
"	"	Jas. Gaumon	40	6	4	"
"	"	Jno. Bromham	40	2	5	"
"	"	Geo. Clout	40	3	5	"
"	"	Jos. Hy. Bieman	80	1	7	...	1	"
"	"	Jno. Organ	60	2	"
"	"	Geo. Mousar	80	7	5	5	1	"
"	"	Chas. Hill	87	6	23	"
"	"	Thos. Cartwright, senr.	80	4	3	"
"	"	Edwd. Peacock	80	5	8	...	3	"
"	"	Abner Mynott	180	2	3	...	2	"
"	"	Thos. Cartwright, junr.	160	1	...	200	...	"
"	"	Mrs. Hamilton	123	5	"
"	"	Jno. M'Kenzie	180	5	17	"
"	"	Jas. Davis	255	7	2	"
"	"	Murdock M'Kenzie	90	9	6	...	1	"
Pine Dean	Cross Roads	Wm. Semple	1,280	4	6	1,800	...	"
Pinchgut Creek	Junee Reefs	Hy. T. Pike	200	3	"
"	"	Hannah Turkington	108	2	9	...	2	"
"	"	Lewis E. Pike	260	8	"
"	"	Albert Jno. Pike	640	6	4	...	10	"
"	"	Thos. Sully	640	5	7	...	20	"
"	"	Augustus Pike	342	6	6	1,200	7	"
Plain View	"	Michl. Burke	850	8	8	1,000	...	"
Pleasant Banks	"	Jno. M'Anally	400	1	...	200	...	"
Plum-pudding Creek	"	Jno. Henry Locket	2,620	5	9	1,800	...	"
Pominalarna	Wagga Wagga	Jos. Ormond Thompson	40	8	4	...	5	"
"	"	Wm. Francis Telden	100	5	2	"
"	"	Christian Steiner	106	6	8	...	5	"
"	"	Jno. Luck	260	11	3	...	3	"

APPENDIX 2—continued.

Name of Holding in alphabetical order.	Post Town of Holding.	Name of Occupier.	Acreage.	No. of Horses.	No. of Cattle.	No. of Sheep.	No. of Pigs.	To whom returned.
Wagga Wagga—continued.								
Pomingalarna.....	Wagga Wagga...	Danl. O'Keefe.....	330	9	5	90	2	Police.
"	"	M'Kay & Copland.....	20,000	24	100	16,400	4	"
"	"	Joseph Wood.....	3,100	6	10	2,960	"	"
Prairie Park.....	Bullenbong.....	James Bolger.....	3,200	11	25	1,950	"	"
Pullitop.....	Wagga Wagga...	E. & A. Westby.....	40,000	40	30	27,000	"	"
Quandary.....	Broken Dam.....	Annie Harmon.....	19,000	9	20	1,000	"	"
"	"	G. J. Turner.....	4,000	6	14	290	"	"
"	"	Willm. Payne.....	640	3	6	420	"	"
Red Hill Farm.....	Wagga Wagga...	Mary Lloyd.....	484 ³	5	41	"	11	"
Retreat, The.....	Junece.....	Donnelly Bros.....	6,000	6	6	4,516	"	"
Rose Vale.....	Wagga Wagga...	John Griffiths.....	166	8	"	"	"	"
Rosedale.....	Coolamon.....	Jno. Swann.....	1,280	10	4	940	"	"
Rose Grove.....	Wagga Wagga...	Rudolph Pulver.....	70	3	6	"	2	"
Rock Tho.....	The Rock.....	Josh. Lutton.....	8	5	"	"	2	"
"	"	Richd. Chant.....	400	6	7	"	"	"
"	"	Henry Mott.....	357	7	"	200	"	"
"	"	Jas. Chant.....	500	7	8	"	"	"
"	"	Joseph Mott.....	404	4	"	50	"	"
"	"	Edwd. Jones.....	455	2	"	"	"	"
"	"	Jas. Jones.....	640	2	"	800	3	"
"	"	Jno. Klumpsch.....	640	"	"	300	"	"
"	"	Jno. King.....	16,000	20	50	17,000	10	"
Rock View.....	"	Patrick Burke.....	380	"	8	"	"	"
"	"	Patrick Kerin.....	3,640	6	"	3,500	1	"
"	Junece.....	David Robinson.....	6,000	19	30	5,409	"	"
Rock Farm.....	The Rock.....	Jno. Fox.....	401 ¹	8	6	80	3	"
Rocky Creek.....	Tarcutta.....	Peter M'Cormack.....	1,270	3	1	250	"	"
Roping Pole.....	Wagga Wagga...	Ann M'Cruden.....	240	5	1	"	"	"
"	"	Geo. Thos. Power.....	1,100	2	3	260	3	"
Sandy Creek.....	Sandy Creek.....	Saml. Taylor.....	40	7	1	"	2	"
"	"	David Davis.....	130	2	30	"	3	"
"	"	Martin Buschan.....	132	3	10	"	2	"
"	"	Jas. Elliot.....	320	4	10	"	3	"
"	"	G. E. Collins.....	370	4	7	"	1	"
"	"	Jno. M'Grath.....	416	7	5	"	6	"
"	"	Geo. Wieland.....	450	8	8	"	200	"
"	"	Martin Bourke.....	550	6	"	400	"	"
"	"	Thos. Mooney.....	640	5	35	"	8	"
"	"	K. Jones.....	840	6	1	2,000	"	"
"	"	Edwd. Chas. Pearson.....	25,000	50	150	22,000	12	"
Scrub Valley.....	Wagga Wagga...	Wm. Earle.....	640	11	"	"	"	"
Sebastopol.....	Junece Reefs.....	John Carroll.....	181	6	"	"	"	"
"	"	Mary Lees.....	640	5	2	500	2	"
Shokaroo.....	Wyamba.....	R. S. Douglas.....	7,100	10	9	6,500	"	"
Six-mile Falls.....	Tarcutta.....	Archd. Freeman.....	100	"	"	500	"	"
"	"	Jas. Cruickshank.....	60	1	"	"	"	"
"	"	Jno. Laney.....	400	7	23	"	2	"
Spring Gully.....	"	Arthur Saml. Clemson.....	280	2	"	"	"	"
"	"	Arthur Clemson.....	500	4	"	600	"	"
"	"	Emerson Hy. Clemson.....	2,000	"	"	913	"	"
Spring Vale.....	Wagga Wagga...	Wm. M'Callum.....	1,194	11	15	2,600	"	"
"	"	Edwd. J. Angel.....	800	"	"	500	"	"
"	"	Saml. Angel.....	370	7	14	52	"	"
Springfield.....	"	W. Geo. Commins.....	1,666	9	6	1,350	3	"
"	"	Thos. Faulks.....	592	9	"	300	"	"
Squatter's Arms.....	Tarcutta.....	Wm. Beaver.....	60	6	8	"	12	"
Stoneleigh.....	Wagga Wagga...	H. Berkley Crinding.....	6 ¹	4	6	"	2	"
Strathmore.....	"	Angus M'Kenzie.....	320	2	18	"	"	"
"	"	Alex. M'Kenzie.....	655	12	27	"	"	"
Sunny Hollow.....	Broken Dam.....	Jas. Howard.....	640	"	"	1,000	"	"
Sugar-loaf Point.....	Wagga Wagga...	Josh. Chapman.....	250	2	4	50	"	"
Sydney Road.....	Tarcutta.....	Michl. Head.....	360 ²	3	13	"	2	"
"	"	Hy. White.....	330	4	9	"	"	"
Spring Hill.....	Wagga Wagga...	Andrew M'Intyre.....	906	12	30	"	"	"
Stratheden.....	The Rock.....	Hy. Smiles.....	640	7	"	400	"	"
Tarcutta.....	Tarcutta.....	Joseph Bell.....	50	5	15	"	6	"
"	"	Wm. Nugent.....	1,200	8	10	750	"	"
"	"	John Hilton.....	310	8	30	"	13	"
"	"	Peter Burt.....	640	2	15	600	3	"
"	"	Robt. Beaver.....	2,000	6	20	950	20	"
Tarcutta Creek.....	"	Peter Patrick.....	"	9	8	"	"	"
Tarcutta Road.....	Wagga Wagga...	Geo. Harris.....	35	1	"	"	"	"
"	"	Chas. Fuller.....	65	3	1	"	4	"
"	"	Peter Thompson.....	355	22	1	"	2	"
"	"	Jas. Baker.....	614	9	40	500	4	"
"	"	Wm. H. Crisp.....	1,138	20	100	700	4	"
Tarcutta Uppor.....	Tarcutta.....	Laurence Corbett.....	7	8	20	"	10	"
"	"	C. F. Lindblom.....	100	2	"	"	2	"
"	"	M. A. Jones.....	100	4	7	"	1	"
"	"	Wm. Archer.....	550	3	"	200	2	"
"	"	Jas. White.....	640	4	6	400	2	"
Tarcutta Hotel.....	"	Mary Doyle.....	18	5	3	"	23	"
Tavistock.....	Wagga Wagga...	Clara Martin.....	194	3	20	"	"	"
Taredale.....	"	Michl. Quirk.....	900	2	8	"	"	"
Tea-tree Creek.....	Kyamba.....	Wm. Clarke.....	120	3	"	"	"	"
"	"	Alfd. Lucas Foster.....	640	2	"	"	2	"
"	"	Edw. G. Fitzgerald.....	640	3	2	1,000	"	"
"	"	Thos. Heley.....	640	2	"	1,000	"	"

APPENDIX 2—continued.

Name of Holding in alphabetical order.	Post Town of Holding.	Name of Occupier.	Acreage.	No. of Horses.	No. of Cattle.	No. of Sheep.	No. of Pigs.	To whom returned.
Wagga Wagga—continued.								
Tea-tree Creek	Kyamba	Josh. Broadribb	640	5	4	450	1	Police.
"	"	Jno. Demoran	640	6	"
"	"	Laurence Cox	1,280	8	3	1,730	1	"
Thorn Farm	Janece	Chris. Fairweather	400	5	1	310	2	"
Tongce	Tarcutta	Jno. Taylor	80	4	3	14	"
"	"	Laurence Connell	140	7	2	"
Tooyal	Wagga Wagga	Alex. Wm. Nunn	40	2	4	"
"	"	Jas. Ernest Roberts	42	2	"
"	"	Hy. Roberger	100	2	"
"	"	Robt. Fleming	640	2	300	"
"	"	Wm. Jas. Roberts	60	3	2	1	"
"	"	Jane Shaw	162	16	10	86	3	"
"	"	Saml. Shaw	162	4	6	90	"
"	"	Jas. Turner	133	6	6	"
"	"	Wm. Reberger	200	4	"
"	"	Wm. Miles	190	2	1	"
"	"	David Totten	300	1	20	1	"
"	"	Wm. Turner	220	2	6	"
"	"	Josh. Edmondson	208	3	6	2	"
"	"	Robt. Callaghan	320	4	2	"
"	"	Chas. Camber	320	2	"
"	"	Jas. Boyton	400	5	10	120	2	"
"	"	Alfd. Boyton	400	4	"
"	"	Henry Withers	450	5	300	"
"	"	Christr. Jas. Ryan	420	5	200	"
"	"	Annie Munro	500	2	4	600	2	"
"	"	Henry Munro	500	2	"
"	"	Jno. Jas. Cullen	454	2	"
"	"	Alice Munro	500	2	"
"	"	Thos. Boyton	600	2	8	"
"	"	Jno. Boyton	600	6	"
"	"	David Boyton	640	6	8	1	"
"	"	Henry Hurst	640	6	10	"
"	"	Thos. Potts	640	5	1,000	"
"	"	Fredk. Ibbots	640	4	2	200	"
"	"	Wm. Robinson	640	2	5	100	"
"	"	Thos. Cullen	640	20	6	30	6	"
"	"	Henry Oliver	640	1	"
"	"	Jas. Clarke	640	5	"
"	"	Wm. Hy. Rowe	640	3	"
"	"	Wm. Boyton	640	1	2	"
Tootal	Bullenbong	Annie Cadon	640	3	2	"
"	"	Saml. C. Perry	640	2	40	"
"	"	Geo. Perry	640	3	20	2	"
"	"	Alfd. Campbell	640	2	"
"	"	Wm. Oliver	640	2	10	580	2	"
"	"	Edwd. Ashcroft	14,000	9	145	15,010	"
Toole's Creek	Wagga Wagga	Jno. Edwd. Maloney	15,000	10	11,700	"
Temora	Temora	Australian Land and Finance Co.	100,000	28	8	16,374	"
Temora (Bartondale)	"	Geo. Thos. East	562	2	20	150	"
Temora	"	Thos. Cooney	1,280	3	4	650	"
Temora West	"	Wm. O'Keefe	3,000	7	13	1,850	"
Tywang	Wagga Wagga	Wm. Jones	234	7	16	120	15	"
Umbango	Kyamba	Wm. O'Keefe	100	8	6	"
"	"	Wm. Darlow	2,000	2	1,080	"
"	"	Jas. Nugent	152	2	10	"
"	"	Jeremiah O'Keefe	120	8	16	"
"	"	Patrick Carroll	162	1	10	10	"
"	"	Thos. G. Nugent	370	2	8	"
"	"	Peter Jno. Hartnett	657	8	9	2	"
"	"	Robt. Tressillian	2,000	9	20	1,300	4	"
"	"	Wm. Abbott	2,960	16	24	3,680	4	"
Umutbee and Toonga	Tarcutta	Thos. Hodge Mate	57,000	200	1,250	20,000	2	"
Urana Road	Wagga Wagga	Jno. S. Taylor	30	5	1	2	"
"	"	Jno. Alfd. Lewis	90	2	7	"
"	"	F. W. A. Blewitt	108	4	"
"	"	J. Brumby	300	2	80	48	"
"	"	Wm. Hardiman	900	6	20	700	4	"
Uranguinty	Cross Roads	Wm. Henze	340	5	490	6	"
"	"	Jas. Carter Baker	1,000	12	50	600	6	"
Wagga Wagga	Wagga Wagga	Joseph Morales	8	11	3	12	"
"	"	Geo. Baker	13	2	6	"
"	"	Edwd. Peacock	80	5	8	3	"
"	"	Wm. Ferne	56	5	3	"
"	"	Thos. H. Cummins	54	16	12	"
"	"	Thos. Collins	120	7	11	100	20	"
"	"	Jno. Grey	177	22	50	"
"	"	M'Carthy & Co.	277	7	20	400	80	"
"	"	Henry Crocker	290	25	150	1	"
"	"	Hy. Bayliss	259	5	32	2	"
"	"	Jas. Reynolds	343	7	25	300	"
"	"	Wm. Walsh	401	20	150	500	150	"
"	"	Hugh Beattie	460	8	4	290	"
"	"	Phineas Hann	518	27	79	22	"
"	"	P. J. M'Alister	4,000	80	12	650	4	"
Wagga Wagga North	Wagga Wagga North	Wm. Duke	2	1	"
"	"	Jas. Rose	12	6	2	4	2	"

APPENDIX 2—continued.

Name of Holding in alphabetical order.	Post Town of Holding.	Name of Occupier.	Acreage.	No. of Horses.	No. of Cattle.	No. of Sheep.	No. of Pigs.	To whom returned.
Wagga Wagga—continued.								
Wagga Wagga North	Wagga Wagga North	Jno. Cheeseman	19	2	Police.
"	"	Josh. Edmonson	40	6	3	"
"	"	Jas. North Garland	46	2	"
"	"	Mrs. Baldwin	55	2	"
"	"	G. W. Cummins	77	7	8	"
"	"	Jno. Leemon	248½	7	25	280	5	"
"	"	Jas. Pratt	330	8	6	20	16	"
"	"	Fredk. Wieland	57	1	8	108	"
Wagingoberimbee	Cross Roads	Alf. Treasure	640	10	10	1,200	5	"
"	"	Jas. Rudd	21,300	50	142	15,500	"
"	"	Thos. Carson	320	2	"
Water View	Wagga Wagga	Jas. M'Farlane	1,140	10	8	1,500	4	"
Wallace Town	"	Ezekiel Wells, junr.	1,100	6	4	650	"
Waratah	The Rock	Thos. Garry	3,200	3	3	2,500	"
Willandra & Buddegower ..	Broken Dam	Exors. of D. P. Keogh ...	160,000	18	23	25,100	"
Wallarobe	Coolamon	Jno. Ray	640	2	500	"
Woodlands Farm	Wagga Wagga	Josh. Winnell	35	3	20	3	"
Woodlands	Cross Roads	Geo. Bardwell	6,671	9	22	9,000	1	"
Woodlands Farm	Wagga Wagga	Eliza Winnell	255	3	12	2	"
Woodfield Farm	"	Jas. Boxall	700	7	320	"
Wyalong Upper	Broken Dam	Amos Bros.	40,000	10	42	5,400	"
Yama	Wagga Wagga	Wm. Roohan	40	1	1	2	"
Yarragundry	Cross Roads	Geo. Hy. Jefferies	50	3	2	3	"
"	"	Chas. Johnson	140	5	26	9	"
"	"	Francis Johnson	200	4	30	130	2	"
"	"	Saml. Davis	140	8	10	3	"
"	"	Wm. Geo. Page	157	3	"
"	"	Thos. Kelly	212	8	7	2	"
"	"	David Davis	240	9	10	2	3	"
"	"	Richd. Graham	336	10	30	25	2	"
"	"	Phillip Carlon	400	6	6	700	"
"	"	Martin M'Cormack	320	4	27	1	"
"	"	J. H. Speller	5,640	7	206	8,681	3	"
"	"	Edw. J. Cullen	640	2	4	500	"
Yerong	Yerong	Wm. Kendall	380	3	400	"
"	"	Jno. Breed	630	1	2	300	"
"	"	Jas. Dodd	640	15	20	2	"
"	"	Francis Molloy	760	1	4	300	"
"	"	Martin Costigan	4,000	6	7	2,000	6	"
Yerong Creek	"	Edw. Kennedy	640	800	"
			2,423,195½	6,793	13,367	1,422,831	2,538	

APPENDIX 2—continued.

Name of Holding in alphabetical order.	Post Town of Holding.	Name of Occupier.	Acreage.	No. of Horses.	No. of Cattle.	No. of Sheep.	No. of Pigs.	To whom returned.
Walgett.								
Angledool	Angledool	Exors. late H. Newcomen	198,000	180	100	50,814	4	C.P.S., Walgett
Ashantee	Walgett	Geo. Brokenborough	100	10	20	1	"
"	"	Jonathan Forster	160	2	"
Bangate	"	Langloh Parker	200,000	100	250	74,900	9	"
"	Mogil Mogil	John Timmins	3,700	15	30	1,500	3	"
"	"	John King	640	13	40	"
"	"	Thos. King	640	2	17	"
Boorooma	Walgett	G. A. and P. Mein	600,000	299	310	151,500	"
Bogewon	"	T. and P. Britten	46,000	31	120	13,986	"
Brewan	"	J. K. Mackay	47,000	96	175	17,267	2	"
Colma	"	F. W. Ricketson	17,000	26	65	3,000	"
Cryon	"	J. K. Mackay	65,000	5	14,000	"
"	"	A. Blomfield	640	38	80	30	6	"
"	"	P. C. Lyons	640	5	"
Caidmurra	Mogil Mogil	Town & Benson	12,000	95	4,000	"
Carinda	Carinda	T. and T. H. M'Namara	17,000	30	500	"
Carbian Angle	Walgett	A. W. Baker	140	2	4	2	"
Colleymongie	Mogil Mogil	Pearse & Clark	108,000	80	2,500	10	"
"	"	James Carter	2,512	10	"
Collarendabri	Collarendabri	Wm. Reid	1,280	100	200	6	"
Comborah Springs	Walgett	J. Cummins	100	5	60	"
"	"	J. Newton	100	17	23	80	14	"
Dunumbral	Collarendabri	O. Bloxsome	404,000	130	95	85,000	"
Dungalear	Walgett	J. A. Campbell	256,000	98	130	25,250	4	"
"	"	Mrs. S. Morris	2,560	5	4	1,400	1	"
Eagles Nest	Mogil Mogil	W. D. Brice	640	9	50	"
Emu Park	Narrabri	Chas. Clark	640	40	10	2	"
Eurie Eurie	Walgett	R. Wilson	640	6	"
"	"	Mrs. M. Glass	100,000	12	30	15,509	"
Eulumbie	"	Jas. H. Doyle	20,000	7	5,152	"
"	"	John Staunton	100	6	2	"
"	"	T. Roods	640	1	"
"	"	J. Williams	640	2	"
Eulumbie Inn	"	W. R. Weate	160	4	8	"
"	"	John Breneger	40	6	"
Euroka	"	F. Y. Wolsley	120,000	50	60	20,500	2	"
Forest Lodge	"	G. H. Chadwick	640	2	3	"
Goondabluc	Mogil Mogil	A. G. Brook	400,000	180	80	48,500	"
"	"	Jos. Pictou	5	11	50	65	15	"
Goangra	Walgett	John Carsen	110,000	60	20	22,000	"
Galwanrie	"	Robt. Merrick	640	3	2	150	"
Gamalally	Collarendabri	Chas. Kennedy	25,000	9	5,000	"
Gingie	Walgett	T. K. Scott	270,000	120	30	69,940	"
"	"	Geo. Matthews	640	2	2	200	"
Gissing Hall	Mogil Mogil	Jas. Wright	100	7	130	3	"
Grawin South	Walgett	Mrs. L. Parker	25,000	3	5,000	"
Gungalman	Coonamble	A. Tobin & Sons	17,000	15	2,500	"
Grawin	Walgett	John Ward	40	10	10	20	"
"	"	Edwin Parker	640	5	"
Gidgin	Walgett	John Allen	220	3	"
Goangra	"	Wm. Baker	150	4	1	"
Haystack Plain	Collarendabri	Thos. Hamer	640	2	680	"
Kercargo	Walgett	T. P. Wills-Allen	40,000	10	450	"
Long Swamp, Werribilla	Mogil Mogil	J. D. Daley	760	20	5	600	4	"
Llanillo	Walgett	Gilchrist, Watt, & Co.	230,583	149	298	59,560	4	"
Myambala	Mogil Mogil	Frank Adams	7,680	50	50	3,000	3	"
Mogil Mogil	"	Callaghan King	640	2	15	"
"	"	Robert Walker	22,000	18	40	1,200	2	"
"	"	Sylvester Butler	2,560	8	"
Milrea	Walgett	G. A. Murray	76,800	50	125	18,553	"
Mercadool	"	John Grace	800	12	10	8	"
"	"	R. M'Lachlan & Co.	230,000	79	100	42,164	"
Moongulla	Collarendabri	N. C. M'Kellar	40,000	16	3	4,000	"
Mount Brandon	"	John Nation	640	20	12	1,103	"
Mourabie	Walgett	A. D. Wiseman	44,000	50	30	12,000	2	"
Mungundi	Mungundi	A. G. Walker	640	10	25	59	"
Moongulla	Collarendabri	John Doyle	570	8	30	"
Mogil Mogil	Mogil Mogil	Jos. Perry	32	19	1	"
Narren Road	Walgett	Geo. Morris	640	3	"
Nugal	"	F. W. Ricketson	47,000	30	11,000	"
Old Walgett	"	V. Deerrand	40	1	"
"	"	H. Nelson	640	5	"
Pian Creek	Mogil Mogil	J. Gordon	640	7	"
Paradise	"	Wm. Hulau	640	8	60	"
Polly Brewan	Walgett	D. M'Master	70,000	25	28	11,100	"
Pockateroo	Collarendabri	Walsh, Elliott, & Rennie	170,000	15	4,000	2,000	"
Piangobla	Mogil Mogil	Jas. W. Duff	26,000	30	30	11,000	5	"
Pian Creek	"	J. B. Edwards	640	7	"
Pagan Creek	Walgett	E. C. Withers	200	3	"
Quambone	"	J. M'Quade	40,000	20	600	"
Redbank	Mogil Mogil	Jas. Charlesworth	2,000	8	30	"
Tara	Walgett	C. E. Traquair	17,000	10	8,000	"
Walma	"	A. & H. Landon	5,000	20	18	650	"
Wanourie	"	John Morris	1,280	1	3	20	"
Werribilla	"	John Brasen	6,120	30	50	1,504	10	"
Wangrewally	"	Thos. Dent	60,000	20	12	11,900	1	"
Willewara	"	John Flynn	26,000	20	480	"
Warren Downs	"	T. Higgins	100,000	50	50	26,000	1	"

APPENDIX 2—continued.

Name of Holding in alphabetical order.	Post Town of Holding.	Name of Occupier.	Acreage.	No. of Horses.	No. of Cattle.	No. of Sheep.	No. of Pigs.	To whom returned.
Walgett—continued.								
Wirrah	Mungundi.....	J. R. Lomax.....	110,000	200	500	21,500	...	C.P.S., Walgett.
Warragan	Walgett.....	Jas. Peacock.....	31,200	25	12	5,000	2	"
Woodlands	"	A. Thompson	129	2	"
Willy Willy	"	C. J. Thompson	500	15	10	1	"
Wentworth Park	Mogil Mogil.....	Townsend Warren	2,560	6	35	200	"
Wilkie	Walgett.....	J. K. Mackay	49,000	13	10	10,840	"
Youendah	"	A. Amos	93,280	50	900	4,000	"
Yarrawa	Mungundi.....	Bucknell Bros.....	70,000	120	60	20,000	"
Yerrabah	Angledool.....	C. B. Fisher.....	223,500	269	25	44,780	"
Yarraldool	Pilliga	Richards & Sons	96,000	40	1,600	4,000	"
Youendah	Walgett.....	Wm. Dodd	20	300	"
			5,025,141	3,567	18,668	970,196	157	

APPENDIX 2—continued.

Name of Holding in alphabetical order.	Post Town of Holding.	Name of Occupier.	Acreage.	No. of Horses.	No. of Cattle.	No. of Sheep.	No. of Pigs.	To whom returned.
Warialda.								
Allandale	Bogabilla	Dan. Allen	1,500	7	40	2,300	...	C.P.S., Warialda.
Allwood	Warialda	Jno. Berridge	200	6	8	250	...	Inspector.
Allandale	"	A. Stevenson	4,180	16	12	4,030	2	C.P.S., Warialda.
Abbey Green	Bingera	S. Fletcher	180	25	3	Inspector.
Allandale	Invcrell	C. C. Loxton	1,920	40	40	...	4	"
Aldrada	Yetman	A. T. Simpson	200	8	35	"
Abbey Green	Bingera	Geo. R. Miller	240	6	8	"
Allandale	Warialda	Wm. Rook	...	2	2	"
"	"	Jno. Lesley	...	2	"
Bingera	Bingera	Wm. Sinden	320	9	6	"
"	"	W. M. Brooks	240	10	30	...	2	"
"	"	Jno. Billsborough	...	8	"
"	"	Jno. T. Bridger	1½	6	6	"
"	"	Saml. Brooks	...	10	5	"
"	"	Hy. Bowman	150	4	16	"
"	"	J. J. Brooks	40	8	7	"
Bangheet	"	Jno. Blanchfield	80	5	31	"
Bingera	"	Wm. Billsborough, junr.	...	3	6	"
"	"	A. J. Bayly	...	6	2	"
Bangheet and Molroy	"	Jno. Corrigan	70,000	400	350	22,350	...	C.P.S., Bingera
Bingera	"	Peter Conolly	140	8	Inspector.
"	"	Thos. Conolly	40	4	10	"
"	"	Chas. Choice	1	16	6	...	6	"
"	"	Wm. Collins, senr.	120	11	10	"
"	"	Nichl. Doyle	3	5	9	"
Bingera Pine Rise	"	Hy. Fleming	320	3	"
Bingera	"	Mrs. Anne Hillyer	4	5	8	"
Belgrove	"	Mat. Howe	320	9	16	"
Bingera Upper	"	Thos. Hogg	320	8	"
Better Land	"	Wm. Jones	40	16	12	"
Bingera	"	Walter Murray	3	10	10	"
"	"	Henry Miller	640	10	40	"
Boro	"	Thos. Marsden	120	10	20	"
Bingera Station	"	Alex. McIntosh	44,000	14	645	2,700	...	C.P.S., Bingera
Boro	"	Jno. McDermott	320	8	24	Inspector.
Bingera Upper	"	Joseph Neal	200	3	30	"
Bingera	"	Peter Newman	200	25	70	11	...	"
"	"	Thos. O'Brien	40	9	8	"
"	"	M. A. Palmer	320	8	...	250	...	C.P.S., Bingera
"	"	Jno. Plunkett	6	8	7	103	4	Inspector.
"	"	Wm. Rogers	40	5	4	"
"	"	Geo. W. Rose	...	9	5	"
"	"	J. J. Rose	...	6	"
"	"	Jas. Smith	101	26	40	...	14	"
Bingera, Strathmore	"	Wm. Salter	250	6	12	"
Bobby Whitlow Creek	"	R. Symons	220	9	20	...	1	"
Bingera	"	C. Schroeder	4	8	8	"
Bingera Dinoga	"	Hy. Withers	960	15	2	"
"	"	Jas. T. Wearne	2	5	7	...	4	"
Bell's Forest	"	Wm. F. Mason	1,280	4	...	990	...	C.P.S., Bingera
Booloroo	Warialda	Joseph Jurd	1,280	30	60	Inspector.
Bingera	Bingera	Major Butts	...	1	"
"	"	Jas. Lupton	...	1	"
"	"	Jas. Stephens	...	1	"
Bogabilla	Bogabilla	Andrew Currie	...	2	"
Bingera	Bingera	Nichl. Donohue	...	2	"
"	"	Wm. Steel	...	1	"
"	"	Jas. Waters	...	5	2	"
"	"	Chas. Waters	...	3	"
"	"	M. C. White	2	3	3	"
"	"	Robt. Turner	...	5	"
"	"	Jno. M'Laughlin, junr.	...	1	"
"	"	Dr. Jno. Sleeman	...	1	"
"	"	Wm. Lee	...	6	"
"	"	E. J. Connolly	...	3	"
"	"	E. Bellsborough	...	8	"
"	"	Alex. Johnston	...	2	"
"	"	H. Urquhart	...	3	"
"	"	Jno. Turner	...	4	"
Boganild	Warialda	Jno. Gaincy	40	4	"
Blue Nobby	Yetman	Chas. M'Crowley	...	6	"
Bingera	Bingera	Wm. Surften	...	2	"
"	"	Ernest Rose	...	5	"
Bogabilla	Bogabilla	Wm. M'Cosker	...	1	"
Blue Nobby	Yetman	Timothy Higgins	...	4	"
Bingera	Bingera	J. T. P. Bassett	...	1	"
Bangheet	"	Chas. Leven	...	9	"
Bingera	"	Samuel Greenwood	...	4	"
"	"	Wm. Thompson	...	4	"
Blue Nobby	Yetman	Wm. Weeks	...	5	"
Bingera Common	Bingera	Robt. Griffiths	...	5	"
Bingera	"	Wm. M'Cumstie	...	1	"
"	"	Jno. Greacen	...	2	"
Bangheet	"	M. A. Smith	...	9	"
Bogabilla	Bogabilla	Robt. Newlands	...	1	"
Bingera	Bingera	Jno. Abbott	...	4	16	"
"	"	Thos. M'Carthy	100	6	5	"
Roonal	Yetman	R. C. Wilkins	40	15	"

APPENDIX 2—continued.

Name of Holding in alphabetical order.	Post Town of Holding.	Name of Occupier.	Acreage.	No. of Horses.	No. of Cattle.	No. of Sheep.	No. of Plgs.	To whom returned.
Warialda—continued.								
Bogabilla	Bogabilla	Jas. Bailey	100	20	Inspector.
Balmain	Warialda	Jas. Martin	200	7	200	"
Bogamildi	"	Wm. G. Scott	640	10	"
Bogabilla	Bogabilla	Chas. Holmes	320	12	43	"
Bingera	Bingera	Chris. Johnson	3	"
"	"	Alfd. Wiskens	1	"
"	"	T. Nance	2	"
Bingera, Molroy	"	Edwd. Bates	3	1	"
"	"	Jas. Duffy	4	2	"
"	"	Jno. Lyons	3	3	3	"
"	"	James Rose	2	"
"	"	Sarah Peglar	7	3	"
"	"	Chas. Lord	3	"
"	"	Chung Ting	2	"
"	"	Sam Lee	2	"
"	"	Philip Falk	4	"
"	"	Hy. L. Fisher	1	"
"	"	Wm. Ting	2	"
" Molroy	"	Jno. Hy. Meifarth	900	2	480	"
"	"	Ah Lee	6	2	"
"	"	Joseph Bancroft	3	3	"
"	"	Lewis Foster	1	"
"	"	Walter L. Eddy	2	"
Bogamildi	Warialda	Wm. Westley	2	"
"	"	Jas. Austen	3	"
"	"	Wm. Austen	3	"
"	"	Edwd. Harkness	2	"
Boonal	Yetman	Chas. Ahern	7	"
"	"	Chris. Chantler	4	4	"
"	"	Wm. Roberts	12	"
Bingera	Bingera	Wm. Anderson	5	"
Burra Farm	Little Plain	Wm. Wilkins	5	2	"
Booloroo	Warialda	Robt. Parsons	2	"
Bingera	Bingera	Jacob Steel	1	"
Bangheet	"	Jas. Kerrigan	5	2	"
Bingera	"	Juhus Kammel	100	1	"
"	"	Wm. B. Casey	2	"
"	"	Robt. Munsen	5	"
Bogabilla, Fairview	Bogabilla	Wm. Grose	640	4	"
Bingera	Bingera	Thos. Keene	1	"
"	"	Joseph Holmes	1	"
Bogamildi	Warialda	Jno. Moffitt	500	10	12	"
Bingera	Bingera	A. W. Mallon	120	8	6	"
"	"	Wm. Morris	40	12	23	"
Boro	"	Thos. M'Dermott	120	3	12	"
Bingera	"	Geo. Brooks	100	5	2	"
Blairmount	Warialda	Jno. Browne	320	8	60	10	"
Bingera, "Clifton Vale"	Bingera	J. W. Jones	40	10	"
Bangheet	"	J. W. & W. R. Read	120	16	"
Bogamildi	Warialda	Hy. Spilsborough	3	"
Bingera	Bingera	Jno. Cassidy	7	"
Black Point	Warialda	Wm. Taafe	8	"
Burgaria	"	Edwd. Atkins	616	13	16	250	"
"	"	Hy. Atkins	88	0	"
Box Camp	Bogabilla	Jno. Corbett	2	"
Bogabilla	"	Matthias Allen	640	10	640	C.P.S., Warialda.
Bogabilla and Coppymorambilla	"	Browne Bros.	192,000	44	3,000	23,500	"
Bogabilla, Melon Ridge	"	Fred. Crowley	640	10	Inspector.
Box Camp	"	Michl. Cavanaugh	4	"
"	"	Jno. M'Neil	2	"
Burgaria	Warialda	Edwin Doherty	4	5	"
Boonal	Yetman	E. M. & Jno. Dight	53,000	100	1,500	7,500	C.P.S., Warialda.
Bogamildi	Warialda	Agnes Kenniff	2,560	20	502	"
Brunstadt	"	Matthias Koina	2,560	5	19	1,405	"
Bengalla, Beebo, and Wyomo	Yetman	Wm. Lalor	98,560	200	1,430	Inspector.
Balmain	Warialda	Denis Lowe	5,000	10	2	2,100	C.P.S., Warialda.
Boorandalla	Bonshaw	G. T. Myles	200	6	10	Inspector.
Bogamildi	Warialda	Thos. Moffitt	2,000	7	12	"
Booloroo	"	Jno. M'Donald & Co.	61,000	20	270	20,000	C.P.S., Warialda.
Burgaria	"	Geo. Nay	420	9	6	150	Inspector.
Bogabilla	Bogabilla	Jno. Newlands	446	8	900	C.P.S., Warialda.
Bogamildi	Warialda	A. O'Neil	40	7	2	Inspector.
Burgaria	"	Peglar's Estate	947	15	320	400	"
Booloroo	Warialda	Jno. D. Moloney	320	1	123	"
Bogamildi	"	W. B. Scott & Co.	300,000	200	1,800	50,000	10	C.P.S., Warialda.
Bingera	Bingera	Wm. Billsborough, senr.	40	10	2	Inspector.
Cooringoora	"	Geo. Gill	120	6	1	"
Croppa Creek	Warialda	Arnold Martin	3	1	"
Craddock	Gramen	Wm. J. Ensor	1,925	4	2	Insp. & C.P.S.
Craddock, Gramen	Warialda	Wm. J. Ensor	1,430	"
Cobbidah	Cobbidah	Terence Brady	80	4	4	Inspector.
Cooringoora	Bingera	Chas. Bull	48,000	60	400	5,670	3	C.P.S., Warialda.
Cobbidah Station	Cobbidah	Wm. Crowley	55,000	50	800	400	15	Inspector.
Cooringoora	Bingera	Jas. Neal	60	4	10	"
"	"	F. Spark	40	5	7	"
Clifton Vale	"	Alex. Jones	140	10	14	3	"
Claremont	Warialda	Wm. Borthwick, junr.	1,280	3	20	"
Cooolootai and Mandowie	"	C. & J. Codrington	100,000	90	2,400	16,708	C.P.S., Warialda.

APPENDIX 2—continued.

Name of Holding in alphabetical order.	Post Town of Holding.	Name of Occupier.	Acreage.	No. of Horses.	No. of Cattle.	No. of Sheep.	No. of Pigs.	To whom returned.
<i>Warialda—continued.</i>								
Colootai and Mandowie	Warialda	Wm. Reeves		5				Inspector.
Castlefield	Gramen	Mrs. Henshaw	180	5	4	160		"
Coolootai	Warialda	Jno. Prendergast		3				"
Carbucky	Bogabilla	Jenkins' Estate	97,280	30	95	36,398		C.P.S., Warialda.
Croppa Creek	Warialda	Jno. M'Master	12,720	9		8,864		"
Clifton	"	Job Salway	500	23	18	7	2	Inspector.
Coolootai	"	Jno. Browne		1				"
Croppa Creek	"	F. Hobbs		1				"
Coppymoramilla	Bogabilla	Jas. Cosgrove		4				"
"	"	P. Mahoney		2				"
"	"	Jas. Daniel		2				"
Croppa Creek	Warialda	Jno. Gainey		1				"
Coolootai	"	Jno. Mitchell		3				"
Coppymoramilla	Bogabilla	David Hagon	120	2	8			"
Coolootai	Warialda	C. E. S. Mills		9				"
Cobbidah	Cobbidah	Peter Thomas		5				"
Clyde	Warialda	Chris. Cross	100	9	3			"
Derra Derra	Bingera	Thos. Butter	320	10	45			"
"	"	Jno. R. Jones	38,860	40	2,000			"
"	"	Alex. Rattray	240	14			1	"
Derra Derra, Windsor Vale	"	Jas. Howieson	326	4			1	"
Derra Derra, Glen Lomond	"	Wm. Shearer	200	4	4			"
"	"	Thos. Mitchell		7				"
"	"	Louis Gulland		3				"
"	"	Thos. Butler, junr.	320	14				"
Doctor's Creek	"	Jas. Neal	40	5	15			"
Eulourie	Eulourie	Edwd. Yates	320	9				"
Emu Creek	Bingera	Senior Armstrong	320	10	35			"
"	"	Chas. Bates	40	4	2	25		"
Emu Hill	Inverell	Jno. Tomlinson	1,280	6	10	1,239	3	C.P.S., Warialda.
Emerald Hill	Yetman	Phil. Callachor	40	15	16			Inspector.
East Lynne	Warialda	Jno. Lanagan	1,885	22	190			"
Eden Vale	"	Robt. Parker	2,560	1	20	690		C.P.S., Warialda.
Eden Grove	"	James South	660	37	10	11		Inspector.
Forest Lodge	"	Richd. Roberts	40	12	7			"
Fairlands	Bingera	Hy. Myers	385	20	10		3	"
Gumwater Holes	Bogabilla	Alfd. Rainbow	320	20				"
Gramen	Warialda	Jno. O'Brien	320	5		606		C.P.S., Warialda.
Glendower	Bingera	Wm. Evans	320	11	40			Inspector.
Gum Flats	Inverell	F. Bradley	340	7	40		4	"
"	"	F. Cobbert	40	7	7			"
"	"	Horner & Weeden	80	6	8			"
Gap Farm	Bingera	Chas. Johnson	120	25	45	70		"
Gum Flats	Inverell	M. Laidlow	120	10	22		4	"
Gineroi	Warialda	W. Smith	40	5	25			"
Gum Flat	Inverell	Denis M'Mahon	40	5	8			"
Gil Gil	Warialda	Fergus Belford	640	5	35			"
Gunyerwarildi	"	Alex. Alison	40	6	10	880		C.P.S., Warialda.
Glendon	"	T. A. Adams	5,000	40	270		3	Inspector.
Gournama	"	Os. Blossome	80,000	123	140	26,142	1	C.P.S., Warialda.
Gunyerwarildi	"	Cox's Estate	62,560	134	2,204	2,230	4	"
Glen Prairie	"	Steph. Cavanagh	1,726	60	110	850	4	"
Gunyerwarildi, East Glen	"	Danl. Conway	3,560	7	4	1,824		"
Glencoe, Coolootai	"	M. Campbell	2,560	18	92	1,478	2	"
Gramen, Box Hill	"	Cross Bros.	606	16				Inspector.
Gunyerwarildi, Roseneath	"	Donaldson Bros.	8,000	15	70	6,000		C.P.S., Warialda.
Glencoe	"	A. East	440	10	2	400		Inspector.
Gragin and Gramen	"	H. Gordon	170,000	205	1,400	32,750		C.P.S., Warialda.
Gramen	"	A. D. Gamble		19				Inspector.
Gineroi	"	Thos. Hughes	100	5	20			"
Goonian and Mandowie	Bonshaw	W. C. Hetherington	74,240	100	3,200			"
Gineroi	Warialda	Wm. Thos. Hornery	372	19	32			"
"	"	Thos. Lanagan		13	15			"
"	"	Edwd. Lanagan		20	20		2	"
Gum Flat	Inverell	Duncan M'Crae	340	4	12		6	"
Gramen	Warialda	Jno. Dixon	320	9	17			"
Gragin	"	Thos. Kellett		3				"
Gramen	"	Wm. Barker		2				"
Gragin	"	Jno. Browne, junr.		3	1			"
Gournama, Herrina	"	Jas. Ryan	120	4	3			"
Gournama	"	Jno. Irwin		5				"
Gramen	"	Jno. M'Growther		4				"
"	"	M. Flanagan		2				"
Gournama	"	Wm. Stephens		4			1	"
Gramen	"	Robt. Rix		1				"
"	"	M. Driscoon		6				"
"	"	Jno. Wishart		5				"
Gunyerwarildi	"	Jno. Parker	200	2				"
Glenrock	"	Wm. Harris	355	4				"
Greenfield	Bogabilla	Wm. Graham	640	7				"
Gineroi	Warialda	G. E. Stephens		4				"
Gunyerwarildi	"	Robt. Campbell		3				"
Gineroi	"	Reuben Riley		7				"
"	"	Jno. Beckett		5				"
"	"	Joseph Riley	60	3				"
Gunyerwarildi	"	Thos. Irwin	320	7				"
Gragin	"	Jno. Roberts		1				"
"	"	Jno. Cain		2	1			"

APPENDIX 2—continued.

Name of Holding in alphabetical order.	Post Town of Holding.	Name of Occupier.	Acres.	No. of Horses.	No. of Cattle.	No. of Sheep	No. of Pigs.	To whom returned.
Warialda—continued.								
Gragin	Warialda	Robt. Roberts	1	Inspector.
"	"	Hugh Roberts	7	"
"	"	Ben Kellett	1	"
Gunyaerwarildi	"	Alf. Kemp	5	"
Gragin	"	Wm. Kemp	6	"
"	"	F. Marsh	2	"
Gramen	Inverell	Wm. M'Alister	2	"
Gum Flat	Warialda	Geo. Gross	7	"
Gragin	"	Jno. Giligan	6	"
"	"	Saml. Patterson	4	"
"	"	Hy. Rutledge	1	"
Gunyaerwarildi	"	A. F. Greig	640	8	"
Gum Flat	Inverell	James Morris	40	3	2	"
Gramen	Warialda	Jno. Bryan	474	5	606	C.P.S., Warialda Inspector.
Gragin	"	A. P. Rich	3	4	"
Gum Flat	Inverell	J. Blackwell	2	"
Gragin	Warialda	F. Stewart	2	"
Gum Flat	Inverell	P. J. Wetzel	2	2	"
Gunyaerwarildi	Warialda	P. Heffernan	1,200	3	"
Gournama, Herrina	"	H. Stephens	2	"
Gramen, Kerrigong	"	Alf. Parker	640	4	"
Gum Flat, Lemon Grove	Inverell	Wm. Turner	40	5	"
Gramen, Redbank	Warialda	Wm. Bannister	83	2	4	"
"	"	Alex. Kennedy	640	700	C.P.S., Warialda Inspector.
Gunyaerwarildi, East View	"	Alex. Stemm	4	"
Gramen	"	O. M'Cosker	38	10	50	88	"
Gragin	"	E. L. Marshall	14	"
Gineroi	"	W. H. Pike	40	4	5	"
Gramen	"	Jas. Parker	480	9	6	53	"
Gineroi	"	Albert Painter	200	4	14	"
Gramen	"	Jessie Raines	40	4	20	"
Gournama, Herrina	"	Michl. Ryan	2,794	16	7	1,795	C.P.S., Warialda Inspector.
Gineroi	"	J. W. Riley	40	2	8	"
"	"	Jno. Riley	278	4	5	"
Gum Flat	Inverell	Hy. Schutz	40	12	3	"
Gineroi, Milford	Warialda	Thos. Smith	2,006	10	12	900	C.P.S., Warialda Inspector.
Gunyaerwarildi, Down Farm	"	Mrs. Wm. South	320	15	15	"
Gineroi	"	Robt. Wethered	700	25	15	400	2	"
Glencoe	"	Wetherall Bros.	5,000	7	35	3,500	C.P.S., Warialda Inspector.
Highfield	Bogabilla	Thos. M'Gregor	60	9	"
Hall's Creek	Bingera	Hermon Hallman	40	4	"
Hungry Farm	"	Michl. Burns	96½	2	2	"
Horseshoe Bend	"	James Parkins	320	26	6	"
Hall's Creek	"	Thomas Thomas	120	3	270	"
"	"	Wm. Jones	40	10	"
"	"	Kenneth M'Pherson	1	"
Hinchinbrook Park	Texas	Chas. Mayle	250	2	13	"
Hillside	Bonshaw	Jno. Schneider	2,560	12	14	1,880	C.P.S., Warialda Inspector.
Inglewood	Bingera	Wm. Collins, junr.	60	10	"
Kelly's Gully	Warialda	Edwin Parker	640	3	"
"	"	Wm. Jeal	120	5	"
"	"	W. H. M'Lachlan	10	5	"
"	"	Jno. H. M'Lachlan	40	10	10	"
Keira	Bingera	Mrs. Munro	150,000	140	150	10,447	C.P.S., Warialda Inspector.
Kelly's Gully	Warialda	Jno. M'Lachlan	100½	20	20	260	"
Laygreen	Bogabilla	Robert Hardy	5,000	10	20	"
Little Plain	Warialda	Murdoch D. M'Rae	185	9	10	"
"	"	Thomas Byrnes	40	4	"
"	"	Albert Fox	26	8	4	"
"	"	Mrs. T. C. Fifer	40	4	5	"
"	"	Edwd. Coote	200	4	6	5	"
"	"	Francis Lenord	40	4	8	"
"	"	L. Gentz	60	5	4	9	"
Little Neotsfield	Inverell	Thomas Nicholls	3,000	2,200	C.P.S., Warialda Inspector.
Little Plain	Warialda	M. Sheppard	40	6	7	"
"	"	Geo. Smith	50	10	"
"	Inverell	Alfd. Wilkins	1,500	8	11	510	10	C.P.S., Warialda Inspector.
"	Warialda	Thomas Hamilton	83	8	3	1	"
"	"	Jno. White	40	8	19	"
"	"	Hope Morton Longdon	80	7	"
"	"	Robt. Allen	5	"
Mayne's Lagoon	Bogabilla	Gough Chautter	1,180	12	25	650	C.P.S., Warialda Inspector.
Molroy	Bingera	Wm. Bennett	40	6	14	"
Myall Creek	"	W. J. Dangar & Co.	150,000	700	1,500	56,931	C.P.S., Warialda Inspector.
Molroy	"	Thos. Dolan	3	12	"
Morella Lagoon	Bogabilla	W. W. Rainbow	1,280	4	100	"
Myalla	Warialda	L. L. & W. Lamotte	10	"
Molroy	Bingera	Wm. Bates	1	"
"	"	Wm. C. Warcott	80	3	2	"
"	"	Wm. Dufty	3	"
"	"	Walter Narcott	2	2	"
Myall Creek ?	"	Joseph Kellett	3	"
"	"	Simon Kellett	5	"
"	"	Jno. Morgan Jones	160	9	"
Molroy	Warialda	Alex. Smith	3	"
Milford	"	F. C. Lamotte, junr.	5	"
Myalla	"	Geo. Hartwell	7	"
Myall Creek	Bingera	Jno. Murray	5	"

APPENDIX 2—continued.

Name of Holding in alphabetical order.	Post Town of Holding.	Name of Occupier.	Acreage.	No. of Horses.	No. of Cattle.	No. of Sheep.	No. of Pigs.	To whom returned.
<i>Warialda—continued.</i>								
Myall Creek	Bingera	Jas. Beaton		5				Inspector.
"	"	Hy. Winnill		4				"
" Gun Flat	Inverell	Jno. Ainsworth		1	1			"
Molroy	Bingera	Simon Rose	340	6	2			"
Myalla	Warialda	G. E. Lamotte		4				"
Merriwah	Bogabilla	Wm. Constable	40	9				"
Myall Creek	Bingera	Geo. Morris		4				"
"	"	Jno. Gallagher		3	2			"
Molroy Rose Park	"	Wm. Symons	365	4	7		11	"
Molroy	"	Richd. Evans		20				"
"	"	Mrs. M. A. E lvers	40	4	5			"
Myall Creek	"	Wm. Gallagher	100	4	6			"
Molroy	"	H. Hartog	1,320	25	30	708		"
"	"	Thos. Hartwell	40	8	1			C.P.S., Warialda.
"	"	Harriet Hobson	40	5	4			Inspector.
"	"	David Miller	40	20	80			"
" and Ginerol	"	Chas. Millor	420	2	20			"
Myall Creek	"	E. J. Palmer	160	7	4			"
Molroy	"	Jas. Rourke	250	9	11			"
"	"	Hy. Rudd	40	8	5			"
Myall Creek	"	Robt. Stoker	320	4	20	75		"
Mount Pleasant	"	Wm. Woodhouse	40	16	18			"
Manuka	Inverell	Alex. C. M. P. Clymont	2,047	17	20	1,950	4	C.P.S., Warialda.
Merrivah West	Bogabilla	Chas. W. Barden	1,000	9	30	420		Inspector.
Myalla	Warialda	Bishop's Estate	1,886½	142	99			"
Merrivah	Bogabilla	Robt. Cook	5,600	18	50	3,560		"
Myall Downs	Yetman	W. T. Cadell	15,000	14	320			C.P.S., Warialda.
Merriwah	Bogabilla	G. R. Dines	60,000	80	400	14,640	4	Inspector.
Mosquito Creek	Warialda	Jno. Flood	942	7	3	162		"
Melou Ridge	Bogabilla	R. D. Gordon	2,440	10	8	1,500		C.P.S., Warialda.
Mobinbry	Yetman	R. Y. Holmes	7,999	37	26	3,933		"
Myalla	Warialda	R. B. Lamotte		31				Inspector.
Melrose	"	Wm. Parker	1,000	2		590		C.P.S., Warialda.
Mountain View	"	Phil. Wells	381	8	35			Inspector.
"	"	Thos. Wells	1,780	4		1,070		C.P.S., Warialda.
"	"	Geo. Wells	1,600	5	5			Inspector.
Oaklands	"	T. H. Hassall	1,280	6	36	192		"
Orton Park	Yetman	Chas. Woolley		4				"
Oaks	Bingera	Jane S. Connolly	80	23	30		6	"
Orton Park	Yetman	Lavinia Holmes	1,109	60	70			"
Oaky Creek	Warialda	Geo. Hamilton	80	13	10	50		"
Oregon	"	Mrs. A. M'Millan	35,000	50	100	5,233		C.P.S., Warialda.
Pallamallawa	Pallamallawa	E. B. Purser		1				Inspector.
"	"	Alex. Gough	1	6				"
Piedmont	Cobbidah	Rich. Capel		10				"
Pine Grove	Bingera	P. J. Bourke	219	1				"
Pallal, Black Forest	"	Jas. Butter	40	10	13			"
"	"	Thos. Smith	40	4	5			"
Piedmont	Cobbidah	Danl. Capel, junr.	55,500	50	400	7,987	5	C.P.S., Warialda.
"	"	Jno. Capel, junr.		11				Inspector.
Pallal	Bingera	Tange & Cousins	92,500	80	950	15,050	6	C.P.S., Warialda.
Piedmont, Bell's Mount	Cobbidah	Chas. Michell	1,596	35	40	1,500		"
Pallamallawa	Pallamallawa	Chas. Boughton	10	14	10	20		Inspector.
Pearseby Hall	Warialda	Jno. Rogerson	4,000	22	47	5,364		C.P.S., Warialda.
Pine Hill	"	Jno. Donaldson	2,560	6		2,200		"
Peninsula Farm	"	Mrs. J. Hallam	333	3	2	320		Inspector.
Pallamallawa	Pallamallawa	Ah Yein		3				"
"	"	David Nash		3				"
"	"	E. Ambrose		3				"
"	"	Go Tong		3				"
Reedy Creek	Warialda	W. S. Whiteoak	447	34	8			"
Redbank	Inverell	Wm. Bartlett	340	23	12		4	"
"	"	Hy. Bartlett	100	9				"
Rosedale	Bingera	Jas. Carlyon	40	3	3			"
Reedy Creek	Warialda	F. Gentz	247	6	7		1	"
Rosevalley	Bingera	Augus Kennedy	640			810	8	C.P.S., Warialda.
Reedy Creek	Warialda	Peter Gulliver	301	8				Inspector.
Rosevale	Bingera	Saml. Withers	40	7	15			"
Rockridge Farm	"	Edw. B. Smart	100	5				"
Rob Roy Gully	Warialda	N. Burtenshaw	40	7	9			"
Reedy Creek	"	Wm. Roberts	40	7	2			"
Rearro	Bogabilla	Jas. Brady	500	9	40			"
Rosevale	Warialda	Edwin Carlyon	320	2				"
Reedy Creek	"	W. D. Bourke	103	5	19			"
Rosemount Farm	Bingera	Jas. Greason	40	6				"
Royston Heath	Bogabilla	C. W. Bailey	2,560	50	40	2,000		C.P.S., Warialda.
Rockwell	Warialda	Jas. Day		2				Inspector.
Rockvale	"	Geo. Bowman	1,760	12	60	333	40	"
Reedy Creek	"	A. S. Menzies		5				"
Rosewood	"	Mrs. S. Chantler	1,600	15	10	15		"
Reedy Creek	"	Mrs. T. M'Grath	180	9				"
"	"	Joseph Gallagher	58	10	6			"
"	"	Geo. Neves		2				"
"	"	J. J. R. Gibson	35,000	137	570	26,210		C.P.S., Warialda.
"	"	Wm. Blackman	640	7				Inspector.
"	"	C. M'Intyre		20				"
Rockwell	"	Mott Bros.	8,809	18	65	5,722		C.P.S., Warialda.
Rosevilla	"	M. J. Mears	250	13	23		2	Inspector.

APPENDIX 2—continued.

Name of Holding in alphabetical order.	Post Town of Holding.	Name of Occupier.	Acreage.	No. of Horses.	No. of Cattle.	No. of Sheep.	No. of Pigs.	To whom returned.
Warialda—continued.								
Reedy Creek	Warialda	Robt. Priestley	260	13	Inspector.
Rosewood	Bogabilla	Alex. Robinson	678	15	13	"
Reedy Creek	Warialda	Jno. Woods	320	7	160	"
Springfield	Bogabilla	Peter M'Gregor	320	15	14	"
"	"	Alex. M'Gregor	26	"
Springvale	Bingera	R. J. Smith	10	4	"
Summerfield	Warialda	B. B. South	360	3	2	"
Sunnyside	Inverell	T. P. Borthwick	1,300	4	980	"
Saywell	Bingera	M. A. Clarke	200	10	602	C.P.S. Bingera
Springfield	Inverell	Jno. Makine	640	3	12	1,000	"
Springvale	"	Garrett Macey	120	6	16	Inspector.
Spring Valley	Bingera	M. J. O'Neile	150	15	6	"
Sandy Creek	"	Saml. Tomlinson	1,440	6	5	730	C.P.S. Bingera
Spring Grove	Inverell	Geo. White	6	Inspector.
Springvale	Warialda	Wm. Broadfield	400	5	6	355	"
Stonefield	"	Donald Campbell	840	10	55	130	"
Starefoot	"	Jno. Carlyon	320	30	8	"
Sugarloaf Farm	"	G. H. Geisler	4,604	7	40	3,996	4	C.P.S., Warialda.
Sea Park	Pallamallawa	Jno. M'Kenzie	1,280	6	417	Inspector.
Trigamon	Yetman	Wm. Borthwick	3	"
Tareelaro	Warialda	F. R. Cullen	7	"
"	"	H. L. Cullen	5	"
"	"	H. W. Cullen	3	"
"	"	T. E. Cullen	320	10	"
Trigamon	Yetman	Robert Rabbitt	6	"
Tareelaro	Warialda	Geo. Wenham	7	"
"	"	Benjamin Stokes	4	"
Tucka Tucka	Yetman	J. R. Smith	60,000	102	3,288	50	"
Tulloona	Warialda	Amos Bros.	210,000	85	50	60,000	C.P.S., Warialda
Tareelaro	"	Jno. Jordan	100	14	Inspector.
Trevallyn Park	"	John Shelton	2,600	5	2	"
Tareelaro	"	W. H. Cullen	640	25	70	1,100	C.P.S., Warialda.
"	"	J. S. Cullen	1,250	20	6	2,000	"
"	"	Thos. Cullen, senr.	50,500	70	700	511	"
Trigamon	Yetman	Jno. Muir	10	Inspector.
Tucka Tucka	"	Wm. R. Collins	320	7	40	"
Trigamon	"	W. R. Campbell	95,000	100	4,500	42	"
Tea-tree Creek	Warialda	Chas. E. Elliott	80	6	8	"
Tulloona, Dolgelly	"	Wm. Keene	2,560	10	10	1,180	C.P.S., Warialda.
Tulloona, Maxvale	"	Wm. M'Intosh	2,560	7	4	750	"
Terella	Moree	Wm. Scott & Co.	10,240	8	6	9,740	"
Texas	Bonshaw	S. A. T. Company	80,000	5,000	Inspector.
Trigamon	Yetman	Jno. Figgins	3	"
Tucka Tucka	"	Julia Holder	1	"
"	"	Wm. Holder	6	"
"	"	Saml. Webb	1	"
"	"	Peter Holland	640	2	"
"	"	August Collins	640	5	21	"
Upper Bingera	Bingera	Edwd. Spicer	2	3	4	"
"	"	M. Hanton	9	"
"	"	Herman Voss	1	"
"	"	Teni Sing	2	"
"	"	Wm. Anderson	4	"
Woodlands	"	David Conolly	40	4	10	"
Warialda	Warialda	Jas. Bowman	12	20	800	C.P.S., Warialda
Woodlands Park	Bingera	B. M'Manus	320	1	10	Inspector.
"	"	C. J. M'Manus	1	14	"
Woodlands	"	D. E. M'Manus	6	40	"
Westwood	Little Plain	Wm. Gilhorne	340	2	7	5	"
"	"	Robt. Gilhorne	100	3	7	2	"
"	"	Richd. Gilhorne	140	7	7	3	"
Wallangra	Warialda	Edwd. Smedley	60	10	"
Wallangra, Eena, Blue Nobby	"	Russell & Black	198,000	106	1,800	44,000	3	C.P.S., Warialda
Warialda	"	Jno. Boxwell	130	8	4	Inspector.
"	"	Jno. Crane	1,000	17	8	1	"
"	"	W. H. Crane	83½	15	9	26	20	"
"	"	Geo. Williams	2	"
"	"	W. H. Newberry	1	"
"	"	Robt. Stewart	1	"
"	"	Wm. Turner	2	"
"	"	P. Gilmour	4	"
"	"	R. Gilmour	1	"
"	"	T. Graham	3	1	"
"	"	Elizabeth Reynolds	1	"
Wallangra	"	A. Bartier	2	"
Warialda	"	Chas. M'Gee	9	5	2	1	"
"	"	Thos. Ryan	50	1	11	2	"
Wallangra	"	Dominic Durkin	100	10	"
"	"	Walter Dalton	1	"
Welbon	Moree	J. Ledingham	5	6	"
Wallangra	Warialda	Jno. & D. Higgins	205	20	"
Warialda	"	Alex. Armstrong	16	"
"	"	F. W. Ridley	2	5	"
"	"	F. E. Ridley	3	"
"	"	M. E. Ridley	2	"
Wallon Creek	Moree	Geo. James	100	10	12	"
Warialda	Warialda	Joseph Wallace	5	"
"	"	T. Flanagan	3	"

APPENDIX 2—continued.

Name of Holding in alphabetical order.	Post Town of Holding.	Name of Occupier.	Acreage.	No. of Horses.	No. of Cattle.	No. of Sheep.	No. of Pigs.	To whom returned.
Warialda—continued.								
West End	Warialda	Geo. Stacey	400	3			6	Inspector.
Wallangra	"	Pat. Sheehan		4				"
Warialda	"	Dr. T. Lane		3				"
"	"	G. E. Wright		2				"
"	"	Wm. Hope		2				"
"	"	Wah Gun		4			2	"
"	"	Turner Bros.		6				"
Wallangra	"	Jno. Gooda		2				"
"	"	Jas. Brodie		6			2	"
"	"	Pat. Barry	222½	3				"
"	"	Richd. Merchant		5				"
"	"	Chas. Bartier		7				"
"	"	Chas. M'Guigan		4				"
"	"	Chas. Scanlon		1				"
"	"	Edwd. Percy		5				"
Warialda	"	M. Maher	40	4	2			"
"	"	Thos. Hartley		4				"
Wallangra	"	Alf. Bartier		2				"
Warialda	"	Rev. A. W. King		2				"
Woodland	Bogabilla	Jas. M'Gregor	40	2				"
Warialda	Warialda	Thos. Heydon		1				"
"	"	Marion Horue		3				"
"	"	Chas. Russell		2	3			"
"	"	W. B. Geddes, junr.				8		"
"	"	C. R. Geddes				8		"
"	"	Wm. Doherty		3	8			"
"	"	W. E. J. Lee		1				"
"	"	W. B. Geddes	2½	10	20			"
"	"	Thos. Howes	170	7	43		1	"
"	"	A. Hoy	27	4	3			"
"	"	H. J. Joseph	102½	12				"
Welbon and Gineroi	"	A. A. Adams	222,000	123	700	25,007	4	C.P.S., Warialda
West End	Bogabilla	A. Knauf	1,000	25	30	923		"
Warialda Long Plain	Warialda	R. Lockerey	793	11	5	770		"
"	"	P. M'Gauley		1	9			Inspector.
"	"	F. Russell		3	12			"
"	"	F. T. Rusden			5	12		"
"	"	Joseph Senior	258	15	7			"
"	"	Hy. Searle	3	4	3			"
"	"	Jno. South	320	10				"
"	"	Saml. Senior	3½	11	2			"
"	"	Jno. Turner		10	20			"
"	"	Jno. Weicks	116	6	14			"
"	"	Wm. Weicks	26	5	11			"
Yetman	Yetman	Wm. Barden	1,280	10	50	300		"
"	"	Francis J. M'Goveran	40	16				"
"	"	Hy. Schmidt	40	11	9	240		"
Yallaroi	Warialda	Dangar Bros.	100,000	180	350	41,729		C.P.S., Warialda.
Yetman and Wallon	Yetman	G. W. Dight	125,000	190	2,503	4,086		"
Yetman	"	R. Morey		12				Inspector.
"	"	Alf. Rozer		11				"
Yallaroi	Warialda	Courad Discher		13				"
Yetman	Yetman	Jno. Potts		13				"
Yallaroi	Warialda	Hy. Schmidt		3				"
Yetman	Yetman	Wm. Hartley		10	16			"
"	"	Richd. Callaby		2				"
"	"	A. Graham		1				"
Yallaroi	Warialda	Michl. Cass		4				"
"	"	Patk. Cass		4				"
"	"	Alf. Logan		7				"
"	"	Chas. Davis		2				"
"	"	M. Schiller		2				"
Yetman	Yetman	Saml. Cross		1				"
"	"	Wm. Baldwin		4				"
"	"	Wm. Carmody		3				"
Yallaroi	Warialda	Robt. Miller		5				"
"	"	Walter Clair		2				"
"	"	Hy. Schutz		4				"
"	"	August Whe		6				"
"	"	M. Holmes		2				"
Yetman	Yetman	Jno. Wetherall		5				"
Yallaroi	Warialda	Jno. Phillips		2				"
Yetman	Yetman	A. J. S. Mulholland		1				"
Yallaroi	Warialda	A. J. Cotton		1				"
Yetman	Yetman	Jno. Walker		6				"
"	"	Jno. Cole		6				"
"	"	Robt. Brooks		2				"
			3,505,876½	8,311	49,992	670,564	301	

APPENDIX 2—continued.

Name of Holding in alphabetical order.	Post Town of Holding.	Name of Occupier.	Acreage.	No. of Horses.	No. of Cattle.	No. of Sheep.	No. of Pigs.	To whom returned.
Wentworth.								
Avoca	Wentworth	D. & D. H. Cudmore	724,523	264	87	84,170	10	Inspector. Wentworth.
Ankindie	Pooncaria	N. McLeod	640	1	3	50	8	"
Boundary Farm	Salt Creek	Thos. Higgins	2,560	8		1,456		"
Bulpunga	Wentworth	Thos. Tunkin	3,265	2	12	1,200		"
"	"	Thos. Lay	640			300		"
Belsgrove	Salt Creek	John McGregor	900	2		240	6	"
Balcatherina	Wentworth	J. T. Smith	780	4	5	535	10	"
Break of Day	"	A. D. Harris	100				5	"
Burtundy	"	Thos. F. Cumming	252,800	51	66	27,157	25	"
Burtundy Hotel	"	John Rice	120	6				"
Bore	Euston	W. Taylor	320	4				"
Bengelton	"	John Grace	640	8	17	680		"
Boundary Run	Salt Creek	Robertson Bros.	13,000		20	1,000		"
Cliff House	"	Mary Thomas	1,920	6		730		"
Corona Point	Pooncaria	W. A. Fry		9			8	"
Culpara	Euston	James Grace	1,680	5	9	1,400		"
Ellerslie	Wentworth	James Smith	1,500	7	11	20	6	"
Essex Grove	"	David Hull	200	5		160		"
Frenchman's Creek	"	John Hammett	2,560			405	5	"
Four-mile Point	"	John Butcher	220		43			"
Gol Gol	"	W. Bowring	423	10	4		10	"
Kalka	"	W. Seward	640	6	1	320	10	"
"	"	P. Seward	130	1				"
Kahana	"	L. Barraclough	2,560	15	6		12	"
Koonerella	"	H. Kopke	540	2		60		"
Ki	Euston	P. A. Grant	1,920			2,370		"
Lake Victoria	Salt Creek	T. A. Haynes	200	5			4	"
Lindsay Cliff	"	J. Wilkinson	640	4	14	58	2	"
Lake Victoria	"	R. Tully & Co.	1,200,000	228	267	101,378	20	"
Mendook	Euston	D. Wickitt	320	1		70		"
Mistletoe Farm	Salt Creek	John Pollard	380	6	1	250	1	"
Mount Lookout	Wentworth	J. Harris	100	1	18		7	"
Mondonah	Euston	W. Taylor	88,320			10,000		"
Mallee Cliffs	Wentworth	George Wickett	1,280	1		160		"
Moorna	"	John Nichol	224	5	4	18	6	"
"	"	W. Crozier	415,940	150	200	55,846	5	"
Mallara	Pooncaria	Barritt & Wreford	106,800	30	45	13,179	8	"
Moorara	"		1,028,200	150	450	60,490	10	"
Middle Yards	Wentworth	W. Smith	320	2				"
Murcha	"	W. Brown	780	5		14	1	"
Mail Change Hotel	"	Thos. Brett	340	13	1	150	4	"
Mallee Cliffs Inn	"	G. Birt	320	2			1	"
"	"	C. F. Chester	400	1		150		"
"	"	F. A. Grant	264,110	14	13	16,573	2	"
Nampoo	Salt Creek	J. Smyth	2,600	12	4	930		"
Neilpo	Wentworth	W. Jackson	140	1			3	"
"	"	W. Maur	40	4			6	"
"	"	Joseph Higgins	310	2	12		3	"
"	"	W. Higgins	429	8	17		1	"
"	"	A. Anderson	577	1	4	90	2	"
Old Tarcoola	"	F. Lehman	630	26	12	100	14	"
Pomona Farm	"	John Dunn	360	7	51		6	"
Poha	Pooncaria	James Pile	539,040	130	150	72,984		"
Para	Wentworth	Trustees of late J. Hope	328,000	31	35	40,402	2	"
Rufus Farm	Salt Creek	J. Goldsworthy	3,200	9		1,250	4	"
Rufus Creek	"	Thos. Ellick	588	3				"
Ron Gol	Wentworth	James Reid	1,200	3		474	3	"
Seven-mile Point	"	A. W. Forster	243	4			2	"
Sturt's Billabong	"	Robt. Hill	2,800	16	30			"
Sandy Point	Pooncaria	W. Wade	436	7		36	1	"
Taraminga	Salt Creek	W. M. Thompson	2,560	1			450	"
Ten-mile Point	Wentworth	J. Middleton	80	5	23			"
Taylor's Bend	"	Henry Joy	40	1				"
Tollonga	"	J. T. Wilson	3,026	5	45	500	4	"
Tapio	"	Ormond & Brooke Bros.	58,666	138	58	42,253	15	"
Tarcoola	Pooncaria	Susan Darchy	460,000	80	100	27,500		"
Timpunga	"	A. Nichols	3,760	6		310	13	"
Tulney Point	Wentworth	J. Hipplesey	1,750	4		341	3	"
Tarangara	"	H. Hamerstone	180	2			4	"
Tapalin	"	H. Hussy	543	7	8	274		"
Tan Dan	"	Thos. Waugh	2,560	7	4	644		"
Tapalin	"	F. A. Grant	570,336	19	11	11,399	1	"
Windgall	Wentworth	W. Pike	1,280	3	4		2	"
Wangumna	"	A. Scadding	2,560	3		468		"
"	"	J. Scadding	610	3		468	1	"
Wam Wam	"	E. Wood	40	1			1	"
Wilpataria	"	M. Wright	610	12	48	600		"
Warrakoo	Salt Creek	W. T. Smith	7,680	5	7	1,860		"
Wilpataria	Wentworth	R. Lush	2,560	2		189		"
"	"	Joseph Lush	1,111	6	28	605		"
"	"	L. Beshman	40	5	9		5	"
Windgall	Salt Creek	W. Bland	160	6		12		"
Wolverton	Pooncaria	Thos. Dean	2,400	3		100	1	"
Wandenbro	"	C. W. Porter	2,660	7	4	227	6	"
Warrawooka	Wentworth	J. G. Nichol	100	8	5			"
Yambourough	Salt Creek	Dougal Smith	640			650		"
			6,120,330	1,637	1,966	583,255	739	

APPENDIX 2—continued.

Name of Holding in alphabetical order.	Post Town of Holding.	Name of Occupier.	Acreage	No. of Horses.	No. of Cattle.	No. of Sheep.	No. of Pigs.	To whom returned.
Wilcannia.								
Ardmore	Wilcannia.....	Thos. W. Barnes.....	2,310	8	2	C.P.S., Wilcannia.
Ardanamored	"	John Smith	100	16	10	"
Allandale	"	Wm. Allan	640	7	"
Blink Bonny	"	John Jamia	260	1	"
Bleak House	"	John Carter	640	10	60	20	"
Buckaube	"	A. J. Kirkpatrick	176,000	54	77	30,000	"
Billilla	"	T. Chirnside	445,000	100	130	39,293	"
Benker Hotel	"	Jas. Patterson	40	10	16	"
Box Valley	"	Hy. Gates	100	7	"
Beefwood Hotel	"	Pat. Mathers	40	10	6	6	6	"
Bootra	"	A. M'Vean	192,000	32	18	11,300	12	"
Coromandel Valley	"	F. Mitzelberg	640	6	20	"
Cultowa	"	Booth, Oakden, & Co.	384,000	56	9	63,589	"
Coach and Horses	"	C. G. Stokes	40	3	2	10	"
Cuthawarra	"	Darchy Bros. & Co.	112,000	70	10	14,584	"
Coolage	"	O'Donnell Bros.	1,920	10	15	200	30	"
Culpaulin	"	L. M'Bean	196,000	25	25	30,000	"
Culparlo	"	John Brough	40	9	"
Copago Hotel	"	T. M'Gee	640	4	"
Dry Lake Hotel	"	G. T. Smith	640	30	175	17	"
Elsinora	"	Edwd. Keillen.....	244,000	75	20	24,000	"
Five-mile	"	H. H. Shuter	320	6	1	"
Fulham	"	Desailly & Brougham.....	192,000	21	2	21,000	"
Goonalgra	"	Ed. Huie	52,000	16	4,600	"
Green Vale	"	R. Warwick	640	40	50	"
Gnalta	"	E. W. Donnelly & Co.	465,200	200	200	31,150	16	"
Innisowen	"	Geo. Dougharty	110,000	10	"
Kallara	"	C. and S. Officer	1,000,000	335	120	104,000	"
Kenepro Hotel	"	Mary Cook	60	8	1	"
Kerkumbra	"	Geo. Hunt	40	12	20	16	"
Kaulasone	"	J. E. Joubert	40	4	"
Kew	"	Geo. Desailly	In Nettahc	15	6,000	"
Lake Dick	"	Elder, Smith, & Co.	In Momba	9	4	15	"
Mena Murtie	"	Harvey Patterson	427,000	280	80	47,000	"
Morden	"	Gayer Bros.	307,200	70	11	31,004	"
Mena Murtie	"	Hy. Pearce	100	9	33	70	4	"
"	"	R. Marten	40	12	4	2	"
Murtie Bend	"	Robertson & Wagner	640	6	"
Mount Monaro	"	John Hav	227,342	67	116	38,500	"
Murtie	"	Shaw & Davies	352,000	100	500	55,000	"
Murtie Point	"	D. Eyre	320	7	20	1	"
Mount Station	"	Momba Pastoral Co.	2,000,092	100	50	88,000	"
Murtie Bend	"	Hy. Morris	196	2	"
Mulga Valley	"	J. M. Burns	78	1	8	"
"	"	Wm. Hammat	640	10	2	"
Manning	"	J. M. Byrnes	640	4	4	"
Newherelse	"	Richd. Holt	100	9	50	"
Nuntherungie	"	W. and E. Kennedy	377,600	62	31,552	"
Nelyambo	"	Loughnan, M'Callum & Co.	346,694	97	93	80,040	"
Nine-mile	"	Robt. Allan	640	40	30	20	"
Outer Nettalie	"	Desailly & Brougham.....	96,000	107	23	41,000	"
Peri Springs	"	S. Sweet	40	6	"
Rocky Glen	"	John Burgess	320	40	50	20	"
Stockyard	"	John Wilson	320	2	11	2	"
Stone Quarry	"	T. W. Chambers	100	2	"
Tarella	"	Quin, Currie, & Co.	665,600	270	365	62,226	1	"
Thirty-five-mile Peg	"	E. Ford	40	6	9	"
Twenty-mile Peg	"	P. Stall	40	5	15	"
Tallawalka	"	A. Allan	320	15	20	"
Ten-mile Point	"	J. E. Austin	180	7	2	"
Ten-mile Point	"	P. Banworth	960	15	10	"
Urisino	"	Sir S. Wilson	524,000	40	13	7,000	"
Victoria Hotel	"	C. Clapperton	40	8	10	"
Yancannia	"	W. J. Reid	1,100,000	210	363	65,172	"
			10,015,732	2,818	2,668	916,478	214	

APPENDIX 2—continued.

Name of Holding in alphabetical order.	Post Town of Holding.	Name of Occupier.	Acreage.	No. of Horses.	No. of Cattle.	No. of Sheep.	No. of Pigs.	To whom returned.
Windsor.								
Abbotsburn	Eastern Creek...	Joseph Learmonth	2,008	16	80	55	14	Inspector.
Agnes Banks	Richmond.....	E. Clemson	100	13	25	2
"	"	Thomas Cross	1	5	2
"	"	Joseph Freeman	70	5	5	1
"	"	William Gosnell	40	2
"	"	L. Gosnell	100	3	7	2
"	"	C. Griffiths	100	2	3	4
"	"	Jno. Devlin	105	6	30	5
"	"	Ada Farlow	86	7	13	7
"	"	James Farlow	2	2	2
"	"	Mary A. Freeman	60	7	2	7
"	"	James Mortimore	2	2	1	2
"	"	A. S. Hough	111	7	5
"	"	Mary A. Sherman	50	3	3	3
"	"	William Parker	60	5	6	4
"	"	John Pearce	33	9	5	4
"	"	Richard Pearce	30	2	2	3
"	"	Isaac Shields	50	5	9	5
"	"	John Shields	36	6	6	2
"	"	Richard Stone	90	4	6	5
"	"	John Wheeler	90	9	15	4
"	"	John Williams	100	9	18	11	9
"	"	Thomas Williams	100	1	21	12
Argown	Riverstone	John Schofield	230	5	6	2
Allan's Paddock	Windsor	John H. Crowley	200	6	50	50
Austin's Farm	Dural	Charles Austin	500	2	6	3
Alfred Park	Luddenham	John G. Purves	337	7	29	25
Australian Farm	Wiseman's Ferry	Dennis O'Brien	78	3	10	4
Baggy Box	Cooranbong	James Hogan	206	2	9	1
Bellfield	Bringelly	Henry E. Holland	400	16	40
Bailey Park	St. Mary's	John Hamilton	870	10	17	1	2
Barker's Paddock	Windsor	John Kerwin	55	8	6	9
Berry Hill	Wiseman's Ferry	James M'Kay	60	2	23	3
Berkshire Park	Windsor	Alf. C. Hassall	11,000	4	40	2
Bull Ridge	"	Henry Green	180	63
Bushell's Paddock	Wilberforce	D. Bushell	35	3	1	4
Bushell's Lagoon	"	Paul Bushell	38	6	4	10
Buttsworth's Swamp	"	Henry Buttsworth	760	10	12	4
"	"	John Buttsworth	440	6	9	1
Bailey Park	St. Mary's	Edwin Boots	20	1
"	"	J. M'Cook	300	2	10
Burke's Bush	"	Chas. Charker	640	4	19	1
Bull's Bush	"	H. Montague	3	1	4	1
Bowen Mount	Grose Vale	G. B. Bowen	650	42	20
Burmoids	"	John Dunstan	50	6	2	2
Box Hill	"	J. Dunstan, senr.	210	3	30	20	3
Boora Boora	Kinumber	Jas. Dunlop	110	3	5
Blaxland's Ridge	Kurrajong	Albert Fletcher	25	3	1
"	"	Richard Hennesy	110	5	23	7
"	"	John Tierney	40	2	1	1
"	"	Thomas Tierney	187	2	1
Blue-gum Flat	Blue-gum Flat	William B. Lees	80	2	12
Burloa Creek	Kurrajong	Thomas Overton	40	1	2	1
"	"	Thomas M'Mahon	220	3	13	1
Burnside	"	Alexander Dean	50	5	8	4
Bilpin	Kurrajong Heights	Richard Cribb	50	1	6	3	1
"	"	James M'Cauly	100	1
"	"	Thos. Weigs & A. Gartung	150	1	1
Blackford	Luddenham	Andrew Morrison	800	13	26	3
Bullingar	Lower Hawkesbury	Chas. Green	260	5	23	19
Breakfast Point	Mangrove Creek	James Byrnes	50	2	6	2
Belmont	North Richmond	Trustees late H. Newcomen	2,300	62	280	97	30	A.C.P.S., Richmond
Burnaba Cottage	"	John Town, junr.	650	7	13	13	13	Inspector.
Bull's Ridge	"	John Shepherd	100	5	4	2
Belmore Park	Penrith	Thos. Smith, senr.	420	10	20
Burnt Ash Farm	"	Richard Sutton	20	2
Bringelly Road	"	James Kernahan	75	8	6	30	50
Broadwater	Pitt Town	Charles Cross	210	4	5	2
Blacktown Road	Riverstone	Edward Carey	150	5
"	Richmond	Thos. Bucton	80	2	4
"	"	R. Allen	86	2	5
Boswell-street	"	Michael Neil	1	2
Bronte	"	Edwin Pitt	218	11	11	19	16
Box Hill	Riverstone	Jas. Whitcombe	500	6	20	3
Bradley's Head	Sackville Reach	Jas. W. Bradley	210	7	22	10
Bush Bank	St. Mary's	Eneas M'Kaughan	300	3	33	2
Blackwall	Blackwall	Rock Davis	2,100	20	60	15
Bringelly	Bringelly	George Stanfield	1,700	15	10	800	6	C.P.S., Penrith
Broadwater	Brisbane Water	Mrs. R. Roberts	33	7	26	Inspector.
Bumble Creek	"	A. Step	140	1	2
Carey's Farm	Blacktown	Edward Carey	50	5	4
Castlereagh Farm	Castlereagh	Charles Barlow	30	2
Caddai	Pitt Town	Sophia Arndell	450	10	30	70	10
"	"	Thos. Arndell	300	14	53	170	14
"	"	Mrs. Curtiss	30	4	8	6
"	"	Eleanor Hession	25	5	9	3
"	"	Michael Horan	120	3
"	"	Patrick Horan	20	3	2	7	1

APPENDIX 2—continued.

Name of Holding in alphabetical order.	Post Town of Holding	Name of Occupier.	Acreage.	No. of Horses.	No. of Cattle.	No. of Sheep	No. of Pigs.	To whom returned.
Windsor—continued.								
Caddai	Pitt Town	Elizabeth Roberts	172	11	4			Inspector.
"	"	Edward Hunt	100	3			12	"
"	"	Mrs. Mitchell	60	7	7		4	"
Colo Park	Central Colo.	George Boyter	190	13	5		12	"
Colo River	"	Benjamin Penton	150	4	4		9	"
Clarke Grove	Castlereagh	William Clarke	100	3				"
Clarke's Selection	"	William Clarke	110	1	6		2	"
Clarke's Grove	Penrith	Mary Clarke	90	1	8			"
Claremont	"	Benjamin Molloy	114	6	8			"
Castlereagh	"	James Brownlow	60	4	10		5	"
"	"	Charles Walker	30	2				"
"	"	John Gurnell	83	8	9		8	"
"	"	Robt. Hutley	220	10	25		6	"
"	"	William Lane	30	2	2			"
"	"	Martin Gilligan	20	15	14		2	"
"	"	James Mills, senr.	130	3	5		2	"
"	"	Jas. Mills, junr.	5	2	6			"
"	"	Joseph Wilters	70	3	4		2	"
Crambrook	"	William Clarke	60	2	5		2	"
"	"	Jas. M'Carthy	210	14	24	7	4	"
Cross Roads	"	S. Butler	63	5	3	20	30	"
Common	Pitt Town	D. J. Smallwood	265	12	6		5	"
"	"	E. Grono	5	4	6			"
Chain of Ponds	Mulgoa	Cox Brothers	1,400	45	120		6	"
Cross Grove	Lower Hawkesbury	Bart. Turnbull	201	7	5		14	"
Cedar Ridge	Kurrajong	Michael J. Butler	500	1	10			"
Currency Creek	Freeman's Reach	Richd. Hayes	170	4	4		7	"
Cumberland Place	Ebenezer	Jas. Davidson	100	7	22		9	"
Clara Villa	Castlereagh	Thomas Carter	100	5	4		3	"
Colles's Farm	"	Walter Eagle	14	3	1		3	"
Cecil Hills	St. Mary's	A. M'Ninn	1,800	25	250		25	C. P. S., Penrith
Camber Farm	"	Samuel Baker	300	6	20		4	Inspector.
Charker Farm	"	George Charker	154	3	1			"
Chain of Ponds	"	Samuel Wood	150	1	4			"
Collyton	"	George Innes	50	2	7	32	4	"
"	"	Wm. Baxter	100	1	5		1	"
"	"	Wm. Walker	9	5	20			"
"	"	James Erwin	100	4	9		2	"
"	"	William Robinson	300	4	12		2	"
"	"	Joseph Irwin	6	10	25		2	"
"	"	E. Paul	100		6		4	"
"	"	Henry Shadlow	2	3	3		5	"
"	"	J. Wainwright	4	1			1	"
"	"	Jane Walker	300	4	20		3	"
Cosgrove Farm	"	T. Ryan	100	4	6		1	"
Coolabah	The Valley	Launcelet J. Brennard	180	1	5		6	"
Currency Creek	Wilberforce	Richard Hayes	100	4	4		8	"
Castle Hill	Windsor	Frank Pryor	20	5				"
Chain of Ponds	"	John Douglas	1	1				"
"	"	John Wooley	40	4	1	10	25	"
Church Glebe	"	J. King Brown	4	2				"
Claremont	"	Thos. Caseling	19½	2	8		1	"
Clarendon	"	Joseph Cook	10	4	6		1	"
"	"	James Dargie	12	4	4			"
Clydesdale	"	John Hardie	500	30	25	12	3	"
Cornwallis	"	Joseph Allen	6	2	3		2	"
"	"	John Armstrong	30	3	2		8	"
"	"	James Breen	18	2				"
"	"	T. A. Cupitt	20				4	"
"	"	Thomas Cupitt	100	6	9		10	"
"	"	Emanuel Dorrington	30	9			6	"
"	"	David Gosper	50	4	5		3	"
"	"	William Holland		5	10			"
"	"	John Holland	20	1	8		20	"
"	"	Richard Holland	13	3				"
"	"	Thos. Holland	44	6	11		6	"
"	"	Thomas Eather	28	6	3		6	"
"	"	James Holland		5				"
"	"	Miss K. Hoskisson	80	6	2		9	"
"	"	Thos. Hulbert	81	16	18		12	"
"	"	Roland Ivory		6	3			"
"	"	Catherine Nagle	10		3			"
"	"	Francis Norris	70	6			2	"
"	"	Patrick Norris	30	5	2			"
"	"	Albert Pearson	30	7	3		7	"
"	"	Moses Phillips	40	4	6		11	"
"	"	John Pye	31	4	2		4	"
"	"	James Upton, senr.	75	5	4		7	"
"	"	William Smith	46	6	6		7	"
"	"	J. D. Smith	45	3	5		7	"
"	"	Thomas Staples	16	1				"
"	"	John Streeter	60	5	2		7	"
"	"	Benjamin Taylor	140	7	6		12	"
"	"	M. A. Wood	35	6	12		4	"
"	"	Stephen J. Dunstan	960	10	30		20	"
Currency Creek	"	Stephen J. Ryan	192	2				"
Cross Grove	"	B. Turnbull	20	7	5			"
Crow's Nest	"	Jas. B. Johnston	1½	4	1			"

APPENDIX 2—continued.

Name of Holding in alphabetical order.	Post Town of Holding.	Name of Occupier.	Acreage.	No. of Horses.	No. of Cattle.	No. of Sheep.	No. of Pigs.	To whom returned.
Windsor—continued.								
Clink's Farm	Wiseman's Ferry	John Liddy	60	5	4			Inspector.
Cross Park	"	Joseph Butler	60	9	9		11	"
Castlereagh	Richmond	William Forrester	10	1				"
Clarendon	"	Albert Baker	15	2	6		3	"
"	"	Ann Bailey	40	5	2		10	"
"	"	Hannah Cross	10	2	15			"
"	"	John Cupitt	70	5	8		8	"
"	"	Michael Davernport	60	6	20			"
Clarendon Park	"	Arthur Dight	590	32	27	230	11	"
Clarendon	"	R. B. Hughes	2	2				"
"	"	James Huxley	10	5	9		4	"
"	"	Michael Kelly	60	5	7		31	"
Clear Oaks	"	Edwd. Robinson	45	12	32		8	"
Cornwallis	"	John Bailey	20	6	3		12	"
Crowley Park	"	John Crowley	300	10	12		12	"
Clydesdale	Riverstone	John Hardie	960	33	17	12	3	"
Chattsworth	Rooty Hill	Gertrude T. Masters	20	2	18			"
"	"	Messrs. Shepherd & Co.	1,900	12	32		9	"
Collyton	"	James Erwin	15	4	9		2	"
"	"	William H. Page	130	4	12		2	"
Cumberland Hill	Rouse Hill	George Manning	110	5	5		7	"
Cox's Downfalls	Springwood	Thomas Boland	1	1				"
Coela Creek	Kincumber	Wm. Hastings	20		6			"
Castlereagh	Castlereagh	James Beecroft	80	4	9		3	"
"	"	Alfred Byrnes	12		2		1	"
"	"	John Byrnes	11		4			"
"	"	Joseph Clarke	84	5			2	"
"	"	Peter Clarke	90	3	3		2	"
"	"	Edwd. Clemson	250	8	25		3	"
"	"	William Coffey	49	8	2		3	"
"	"	Elizabeth Colless	55	6	7		5	"
"	"	John Colless	65	9	9		2	"
"	"	William Cooper	40	5	8		2	"
"	"	Richard Cosgrove	100	6	23		3	"
"	"	William Farrell	75	16	13			"
"	"	John Fisher	10	1			1	"
"	"	M. Gullighan	100	15	14		2	"
"	"	George Graham	220	5	26			"
"	"	James Gunnell	90	9	9		8	"
"	"	Thomas Hadley	120	5	5			"
"	"	Robert Hadley	220	10	25		5	"
"	"	A. Hobby	38	4				"
"	"	George Howell	40	2				"
"	"	Peter Howell	80	7	6			"
"	"	John Jackson	180	8	14		8	"
"	"	William Law	32	2	2		2	"
"	"	Susannah Mason	45	4	8		2	"
"	"	James Mills, senr.	123	4	5		2	"
Central M'Donald	Central M'Donald	J. H. Fleming	80	5	5			"
"	"	Francis Hearn	65	5				"
"	"	Charles Jurd	100	4	1			"
"	"	George Morris	25	3	3		2	"
"	"	Lydia Morris	25	5				"
"	"	Ben. J. Scadden	40	4	6		10	"
"	"	Wm. M. Sternbeck	80	17	40	10	20	"
"	"	John Sullivan	142	4			3	"
"	"	Ephraim Walker	10	1				"
"	"	Joseph Walker	290	8	18	15	8	"
"	"	J. J. Walker	25	3			4	"
"	"	John Wood	30	4			1	"
"	"	Owen Cavanaugh	120	6	5			"
"	"	Francis Daniel	50	3	5		1	"
"	"	Horace J. Daniel	60	4	4			"
"	"	George J. Fleming	40	6		24		"
Castlereagh	Castlereagh	Thos. Plunkett	7				2	"
"	"	John Purcell	100	6	8		3	"
"	"	Robert Robertson	300	10	24		4	"
"	"	John Shaw	280	9	6		5	"
"	"	Henry Sheen	45	5	6		4	"
"	"	Isaac Smith	80	6	7		5	"
"	"	James Stanton	37	3	4		1	"
"	"	William Stanton	6	4				"
"	"	Fred. Vine	220	12	26		8	"
"	"	Levi Whitcom	115	2	11		8	"
"	"	W. Wright	78	5	25		2	"
"	"	James Muls, junr.	13	2	6			"
"	"	Andrew M'Rae	5	2				"
"	"	Henry Parker	54	5	4		8	"
"	"	Hezekiah Parker	1	1	1			"
"	"	John Parker	20	2				"
"	"	Chas. Paul	2	1				"
"	"	T. Pine	20	11	24		8	"
Central Colo	Central Colo	Charles Blundell	20	1	3			"
"	"	Joseph Blundell	20	3	5		3	"
"	"	Michael Gill	2	3			6	"
"	"	Charles Whitley	20	5	5		5	"
Cooranbung	Cooranbung	Ambrose Blackford	130	3				"
"	"	Dennis Culla	100	2	8			"

APPENDIX 2—continued.

Name of Holding in alphabetical order.	Post Town of Holding.	Name of Occupier.	Acreage.	No. of Horses.	No. of Cattle.	No. of Sheep	No. of Pigs	To whom return'd.
Windsor—continued.								
Cooranbung	Curranbung	Robert Edgerton	20	1	Inspector.
"	"	Joseph Frost	100	10	90	5	"
"	"	Thomas Healey	25	3	5	6	3	"
"	"	John O'Leary	10	3	6	2	"
"	"	William O'Neill	113	4	15	"
"	"	Patrick Owens	25	4	5	"
"	"	James Walmsley	60	7	2	"
"	"	George P. Webb	20	2	"
Davis Farm	Brisbane Water	Giles Jenkins	13	1	3	"
Durham Farm	Penrith	Robert Curry	60	2	4	"
Dock Farm	"	William Farrell	15	6	12	7	"
Dubbon Gully	Mangrove Creek	Mat. Andrews	200	3	6	10	"
Dulgatty Creek	Lower Hawkesbury	Thomas Watkins	222	5	13	6	"
Diamond Hill	Kurrajong	Michael Riley	306	6	14	2	"
Deep Creek	Cooranbung	Edward Kilday	40	3	"
"	"	John Edgtoes	80	1	4	"
"	"	William Hunter	220	5	16	"
Dora Creek	"	Patrick Condrew	272	1	25	9	"
"	"	William Frost	79	3	15	1	"
"	"	Moses Gorman	55	2	2	3	"
"	"	Daniel Hogan	164½	1	12	"
"	"	Henry Roberts	47	2	12	"
"	"	Henry A. Worby	130	3	40	5	"
Davis Park	Richmond	Charles Price	40	1	22	2	"
Dayle	Sackville Reach	Thos. S. Mitchell	50	10	18	8	"
Doyle's Swamp	"	John Gotts	7	37	"
Dunhead	St. Mary's	William Archer	20	3	2	"
Dunheaved	"	John Beecroft	151	5	14	2	"
"	"	William Beecroft	500	7	34	10	4	"
"	"	Harriet Cook	740	7	7	2	"
"	"	J. K. Lethbridge	2,500	20	170	15	4	"
"	"	James Cuxford	150	5	19	2	"
"	"	John Lingard	100	3	6	"
"	"	James Luxford	100	4	11	"
"	"	James Payne	130	3	14	1	"
"	"	James Wade	80	11	6	1	"
Douglass' Run	Wiseman's Ferry	Calcb Douglass	220	9	9	7	"
Dural	Dural	Arthur Best	80	2	1	"
"	"	Frederick Black	500	4	6	2	"
"	"	Henry Black	35	5	3	1	"
"	"	William Cox	88	1	"
"	"	H. J. Cusbert	80	2	"
"	"	Stephen Cusbert	34	4	1	"
"	"	Charles Gibbs	75	2	"
"	"	Michael Horan	40	5	"
"	"	George Jones	40	1	"
"	"	Alexander King	80	1	"
"	"	John Jas. Parr	140	2	2	"
"	"	Jas. Roughley	48	4	1	"
"	"	William J. Roughley	80	1	3	"
"	"	Ephraim Roberts	80	2	1	"
"	"	James Stubbs	40	1	"
"	"	H. Tomkins	150	2	5	2	"
Emu Hall	Emu	John Brown	2,320	5	66	7	"
Edenglasie	"	Henry Marchant	500	5	45	4	"
Emu Ferny	"	Thomas Ellison	30	3	3	3	"
Erin Hill	Grose Vale	Austin Slattery	74	2	8	"
Earlam Vale	Luddenham	J. Earlam	230	4	16	1	"
Enfield	North Richmond	Jas. Richardson	30	4	4	1	"
Eatonville	"	Danl. Eaton	220	11	10	17	4	"
Eastern Creek	Eastern Creek	Jas. Walker	90	4	1	"
"	"	Jno. Beggs	87	4	3	"
Eagle Vale	Penrith	Thomas Shadden	15	5	"
Evan Farm	"	Richard Sconce	20	1	2	3	"
Endeavour Farm	Richmond	Jos. D. Smith	45	3	5	"
Eastern Creek	Riverstone	Peter Beater	80	1	20	1	"
"	"	John Hancock	125	10	15	5	"
"	"	William Smith	160	7	13	5	"
Evansdale	Sackville Reach	George Turnbull	130	2	12	2	"
Eastbourne	Seven Hills	J. J. Pearce	1,060	20	13	"
Exeter Farm	"	T. R. J. Brien	110	2	5	2	"
Enchord	Springwood	James Norton	125	4	5	2	"
Eureka	"	E. H. Small	43	1	1	"
Elder Park	St. Mary's	Chas. Chalker	900	4	20	1	"
"	"	W. Chalker. senr.	60	2	7	1	"
Erskine Park	"	John Jesson	130	6	10	3	"
"	"	Chas. Lawrence	1	"
"	"	George Luke	25	3	3	"
"	"	R. Luke	60	3	5	2	"
"	"	Frederick Morphot	40	3	2	1	"
"	"	Rebecca Morphot	250	2	7	2	"
"	"	C. B. Parker	145	2	32	1	"
"	"	George Page	212	6	14	1	"
"	"	J. H. Thomas	477	4	51	11	"
Erskine Park	St. Mary's	E. Thornton	300	4	12	4	"
"	"	J. Walsh	4	1	1	1	"
"	"	Frederick Weyman	90	3	5	1	"
Eastern Creek	Eastern Creek	Richard Curry	100	5	5	1	"

APPENDIX 2—continued.

Name of Holding in alphabetical order.	Post Town of Holding.	Name of Occupier.	Acreage.	No. of Horses.	No. of Cattle.	No. of Sheep.	No. of Pigs.	To whom returned.
Windsor—continued.								
Exeter Farm	Bringelly	Jas Doyle	459	9	21	3	Inspector.
"	St. Mary's	E. Braithwaite	300	25	32	5	"
"	"	J. B. M'Kaughan	640	6	40	3	"
Earl Farm	Wyong Creek	W. Earl, junr	40	2	3	"
Ebenezer	Ebenezer	John Bennett	160	18	9	11	"
"	"	Chas. J. Brown	100	6	6	"
"	"	John Brown	20	6	5	3	"
"	"	Joshua Jones	50	4	"
"	"	Thomas Kemp	40	1	"
Emu	Emu	Margaret Beatson	2	4	"
"	"	A. J. Chappel	2	3	3	"
"	"	Thomas Carnell	2	1	1	"
"	"	W. Carnall	114 ¹	1	1	"
"	"	Chas. Cooper	7	2	1	"
"	"	G. Duncan	35	3	3	2	"
"	"	E. Evans	3	4	1	"
"	"	H. Evans	4	7	3	40	20	"
"	"	Albert Evans	136	12	15	6	"
"	"	Fnu Gravel & R. Metal Co.	46	21	"
"	"	Claus Hortnan	4	1	1	"
"	"	James Jones	40	2	7	1	"
"	"	G. Laing	32	3	6	4	"
"	"	Irvine M'Lean	20	5	"
"	"	A. & J. Raynor	9 ¹	1	6	"
"	"	Andrew G. Turnbull	56	4	8	"
Eastern Creek	Eastern Creek	Richard Iles	154	3	1	"
Emu	Emu	John Smith	450	20	12	16	12	"
"	"	Mark Towle	4 ¹	1	1	"
"	"	George Banyan	40	8	2	"
"	"	George R. Colless	280	16	14	14	"
"	"	George Dempsey	157	7	3	20	"
"	"	George Dundney	70	3	12	4	"
"	"	George R. Dibbs	10	2	1	3	"
"	"	William Ellison	40	5	2	3	"
"	"	Thomas Gow	7	9	4	1	"
"	"	R. Jenkins	5	6	6	4	"
"	"	J. W. P. Jude	19	4	5	4	"
"	"	George Laing	32	4	2	4	"
"	"	William Lucas	14	3	"
"	"	J. A. Lucas	9	1	"
"	"	James March	2	1	1	"
"	"	James M'Cann	5	5	"
"	"	Francis Peisley	18	2	10	"
"	"	Thomas Player	40 ¹	4	1	5	"
"	"	T. R. Smith	2,688 ¹	11	10	8	"
"	"	Michael Reid	300	2	3	"
"	"	Daniel Upton	62	5	10	5	3	"
"	"	Mary Upton	3	2	2	2	"
"	"	George Walker	58	6	5	4	"
Eastern Creek	Eastern Creek	Thomas Pike	60	2	6	"
"	"	John Iles	15	2	2	"
Emu	Emu	Anne Wood	7	2	"
"	"	George Yeoman	2	1	"
Fernbank	Castlereagh	William Greenhalgh	50	4	5	4	"
Fernhill	Kurrajong	Robert Mitchell	110	7	13	"
Five-mile Yard	Luddenham	Jas. Howlett	97	1	8	10	"
Fairview	"	Jane Ventors	49 ¹	2	6	1	"
Fox Reach	Lower Hawkesbury	Thos. Watkins	100	4	12	"
Fairview	Lower Portland	John Lamb	75	4	6	"
Flags'off Hollow	"	William H. Eales	40	2	2	"
Fairview	Mangrove Creek	Thos. Green	290	7	25	18	"
Fairlight	Mulgoa	E. D. Jerritt	4,000	51	14	"
Frogmore	Penrith	Jno. Colwell	600	10	60	3	"
"	"	Richard Heston	236	10	30	4	"
"	"	William Hockey	93	7	19	7	"
"	"	C. H. Merz	60	3	1	2	"
"	"	Jacob Schneider	17 ¹	2	1	1	"
"	"	John Schneider	5	3	2	"
"	"	W. G. Taylor	20	4	"
"	"	James T. York	7	8	"
Fallen Park	Richmond	Albert Pearson	30	7	3	6	"
Fulham Park	"	John Hough	169	8	14	7	"
"	"	R. Hough	70	12	6	"
Fluers	St. Mary's	Edgar Cox, junr.	2,390	15	40	475	2	"
Fleming's Hill	Wilberforce	J. H. Fleming	67	6	"
Falranville	Windsor	Mary Bowman	10	4	9	"
Forlorn Hope	Yarramlong	John J. Mullard	140	4	1	"
Freeman's Reach	Freeman's Reach	Chas. Lillas	38	5	2	"
"	Windsor	Bernard Conlan	356	14	35	12	"
"	"	Hugh Coulan	60	5	1	2	"
"	"	Robert Dunstan	30	4	2	"
"	"	Albert Farlow	20	6	1	"
Flat Rock	"	John Smith	90	4	6	"
Faulconbridge	Faulconbridge	Sir H. Parkes	598 ¹	1	3	"
"	"	Patrick Ryan	96	1	"
Freeman's Reach	Freeman's Reach	George Bowman	80	7	3	"
"	"	Chas. H. Clarke	10	5	"
"	"	Samuel Clarke	20	4	"

APPENDIX 2—continued.

Name of Holding in alphabetical order.	Post Town of Holding.	Name of Occupier.	Acrcage.	No. of Horses.	No. of Cattle.	No. of Sheep.	No. of Pigs.	To whom returned.
<i>Windsor—continued.</i>								
Freeman's Reach	Freeman's Reach	Hugh Conlan	39	6	2	4	Inspector.
"	"	Mrs. John Daley	12	7	2	"
"	"	Robert Dunstan	39	5	"
"	"	Albert Farlow	29	6	1	6	"
"	"	James Farlow, seur.	50	8	12	10	"
"	"	Jas. Farlow, junr.	30	6	3	4	"
"	"	Thomas Gardiner	60	8	22	4	"
"	"	James Geehan	140	10	2	3	"
"	"	George Greentree	90	9	5	6	"
"	"	James Hayes	20	5	2	1	"
"	"	Ben. Hibbert	125	7	15	4	"
"	"	Joseph Hibbert	125	1	2	"
"	"	Edward Izzard	30	5	"
"	"	Richard Izzard	30	5	"
"	"	William Martin	20	5	4	"
"	"	George Nicholls	20	8	4	"
"	"	W. Nicholls, junr.	70	20	8	15	6	"
"	"	S. Nicholls	55	7	6	8	"
"	"	David Rutter	69	5	4	6	"
"	"	Robert Rutter	40	4	1	3	"
"	"	Thos. Rutter	26	4	"
"	"	Robert Smith	39	9	3	5	"
"	"	William Turnbull	80	7	2	2	"
"	"	Mrs. M. Voller	13	8	1	1	"
"	"	John Woods	25	5	1	1	"
Golden Point	Blue Gum Flat...	Robert Goldie	136	2	17	2	"
Greendale	Bringelly	John C. Mayne	10,515	9	283	6	C.P.S., Penrith.
Glenwood	Castlereagh	Thos. Hobbey	80	3	6	2	Inspector.
Grace Farm	Central Colo	Benjun. Penton	150	4	4	9	"
Green Wattle Swamp	Central M'Donald	George Butler	100	2	1	"
Grasshopper Run	Freeman's Reach	Richard Hayes	170	4	4	7	"
Glenbrook	Emu Plains	R. Hammond	7	2	"
"	"	Edward Reading	90	1	"
"	"	Donald Ross	25	3	1	1	"
"	"	James Wood	23	3	1	1	"
Greendale	Kurrajong	J. V. Mason	160	4	2	1	"
Glenmore	Luddenham	Thos. Braithwaite	398	7	27	19	2	"
"	"	S. Jackson	11	1	5	"
Greendale	"	A. Earlam	150	4	6	"
"	"	K. Fletcher	109	7	4	2	"
"	"	Jno. Morehead	350	8	22	3	"
"	"	C. Wholohan	20	2	8	2	"
Glenpore	Mulgoa	Thomas Rainer	15	1	5	"
Grose River	North Richmond	Wm. Ezzy	100	2	2	2	"
"	"	Benj. Carver	60	3	3	"
"	"	James Huxley	160	20	16	13	"
Glenmare	Penrith	Robt. C. Riley	2,000	10	23	4	"
Glenleigh	"	J. Erwin	800	11	136	74	"
Gadley	Seven Hills	Daniel Brien	100	2	10	4	"
Griffiths	St. Albans	C. W. Fernance	60	4	8	6	"
"	"	James Fernance	200	4	6	"
"	"	James Morris	60	6	19	33	"
"	"	George Weeham	5	1	5	"
George-street	Windsor	Allen Brothers	1	3	"
"	"	Peter Beveridge	2	6	1	"
"	"	George T. Bushell	3	3	1	"
"	"	Patrick Butler	1	1	"
"	"	W. F. Crowley	1	1	"
"	"	Smith T. Greenwell	1	1	"
"	"	George Dickson	29	8	"
Gosper's Paddock	Windsor	G. C. Johnson	1	1	"
"	"	Ann Meads	1	1	1	2	"
George-street	"	Alex. Mackay	1	3	"
"	"	Mary Neilson	1	2	"
"	"	Mary A. Wood	30	6	13	4	"
Gosper's	"	Henry Peckman	1	"
Gentleman's Halt	Gentleman's Halt	George Hibbs	12	4	8	"
"	"	James Crossland	30	1	4	8	"
"	"	Albert Nelson	40	2	1	"
"	"	William Deane	300	12	30	"
Greendale	Greendale	Henry Auld	200	4	16	2	"
"	"	Willm. Dorahy	150	8	12	4	"
"	"	P. Dorahy	200	8	16	7	"
"	"	R. Fletcher	100	10	20	2	"
"	"	William Fryer	250	7	14	4	"
"	"	F. Graham	200	10	30	5	3	"
"	"	Jno. Graham	200	4	6	2	"
"	"	Wm. Moulder	100	4	30	2	"
"	"	Arthur Morehead	150	7	23	4	"
"	"	Jno. Morehead	350	8	35	3	"
"	"	Benj. Wakeling	200	6	15	3	"
Grose Vale	Grose Vale	A. C. M. Bowman	53	5	3	14	"
"	"	George H. Ezzy	3	2	"
"	"	Thos. R. Ezzy	16	3	6	4	"
"	"	William J. Ezzy	140	5	11	5	4	"
"	"	S. Forrester	70	5	11	2	"
"	"	Joseph Gano	24	1	6	2	"
"	"	Harriet Giddens	460	1	3	1	"

APPENDIX 2—continued.

Name of Holding in alphabetical order.	Post Town of Holding.	Name of Occupier.	Acreage.	No. of Horses.	No. of Cattle.	No. of Sheep	No. of Pigs.	To whom returned.
Windsor—continued.								
Grose Vale	Grose Vale	George Henderson	40	2	2			Inspector.
"	"	George Saffrey	6	1	3			"
"	"	Edwd. Mahou	50	3				"
"	"	Benj. Poole	40	2	3			"
"	"	W. Poole	40	1	6			"
"	"	Mary Ann Quin	20	3	3			"
"	"	Rich. Skuthorpe, junr.	400	9	25	29	4	"
"	"	George Sunderland	60	4	6		2	"
Gosford	Gosford	John Alce	10	2				"
"	"	Nicholas Apolony	20	1			1	"
"	"	William Boston	3 ¹ / ₂	2	5			"
"	"	Andrew Bridge	5	1				"
"	"	W. W. Caine	6	2	2			"
"	"	David Capper	10	5	7		15	"
"	"	W. J. Chapman	4	3	1		1	"
"	"	Abel Davis	300	10	31		1	"
"	"	Jerome Davis	6	2				"
"	"	G. Douglass	120	5	13		1	"
"	"	Richd. Hawkins	180	4				"
"	"	James Henry	4	1	14		2	"
"	"	Mary A. Kene	2	2				"
"	"	William Kingsmill	312	1	16			"
"	"	John Smith	41	4	15		22	"
"	"	James Spearle	5	1	7		1	"
"	"	Robert White	12	1	16		1	"
"	"	Wm. Peseud	1,181	6	4		10	"
Hackney Farm	Bringelly	Henry Braithwaite	200	14	5			"
Herbert's Farm	Castlerough	Alfred Herbert	16	3	5		2	"
Hudley Park	"	Chas. Hudley	80	9	5		4	"
Harriet Flints	Central M'Donald	Thos. Rose	462	10	27	58		"
Hominy Point	Ebenezer	Henry Smith	5	2	3			"
Horsley	Eastern Creek	E. J. Western	1,100	50	140	48	4	"
Hawken's Hill	Kurragong	J. A. Wilson	17	1	8			"
Hillsborough	"	Elizabeth Hill	40	2	4		1	"
Hominy Creek	Mangrove Creek	J. Toomey	20	1	3			"
"	"	Henry Singleton	240		2		2	"
Howe's Creek	North Richmond	Albert London	90	4	4		3	"
"	"	Diana London	40		6			"
"	"	Ann Fether	30	1				"
Hill View	Penrith	D. Aubrey	15	2	1		4	"
"	"	John Dornor	30	3			3	"
Hornsby Wood	"	John T. Tindale	3,014	6	280	25	3	C.P.S., Penrith
Happy Valley	Petty	Thomas Laycock	400	13	30		30	Inspector.
Ham Common	Richmond	Joseph T. Ashton	1	1	1		1	"
"	"	Jno. Ashton	1	2				"
"	"	James Buckton	20	2	3			"
"	"	Thos. Buckton	99	4	6		4	"
"	"	Daniel Carter	12	4	1		2	"
"	"	Thomas Carter	12	2	4		2	"
"	"	Jno. Cornwell	1	1			2	"
"	"	James Douglass	25	2				"
"	"	R. H. Duckor	200	3	3			"
"	"	James Dunn	31	3	5		1	"
"	"	Joseph Fletcher	20	4	1			"
"	"	H. Gunton	12	3	2		3	"
"	"	Dennis Handley	14	2	4			"
"	"	Thomas Kenny	10	2			2	"
"	"	William Kelly	10	4				"
"	"	Thomas Kerwin	20	1	2			"
"	"	W. J. Madgwick	3 ¹ / ₂	8	3		3	"
"	"	Robert Marlin	1	1	2		1	"
"	"	Johanna M'Neely	6	1	5			"
"	"	Edwin Pearce	4	2	3			"
"	"	Thomas Price	2	4	6			"
"	"	Thomas Pryke	2	2	4			"
"	"	William Sharpe	22	1			4	"
"	"	John Sly	1		2		2	"
"	"	James Sly	3	1	1		1	"
"	"	Charles Sly	1	1	1			"
"	"	William Sly	1	2			2	"
"	"	Sophia Sly	1 ¹ / ₂	1	4		2	"
"	"	Benj. Small	1		7		7	"
"	"	Edward Small	1		1		2	"
"	"	Robert Small	12	5	8		8	"
"	"	Wm. Jno. Small	1		3		2	"
"	"	William Thos. Small	1		2		4	"
"	"	Alfred Smith	2	6	7	1	1	"
"	"	William Stinson	2		2		1	"
"	"	John Sullivan	1	1				"
"	"	Robert Tilling	1	2				"
"	"	Henry Tummins	40	5	4		13	"
"	"	Clarence W. Tomkinson	1	1				"
Hatchet Grove	"	Isaac Shields	52	5	9		5	"
"	"	Jno. Pearce	35	9	5		5	"
"	"	Joseph Freeman	100	3	4		1	"
Hebbershain	Rooty Hill	Robert Curry	61	5	5		1	"
Homesteads	Sackville Reach	George Copps	10	2				"
Home Paddocks	"	Jno. Asperry	59	6	14		10	"

APPENDIX 2—continued.

Name of Holding in alphabetical order.	Post Town of Holding	Name of Occupier.	Acrcage.	No. of Horses.	No. of Cattle.	No. of Sheep.	No. of Plgs.	To whom returned.
Windsor—continued.								
Hanedale.....	Springwood	Alice Hoare	32	2	2	Inspector.
Hopefield.....	St. Mary's	James Hope.....	120	10	8	4	"
Hominy Point	Wilberforce	Henry Smith	40	2	3	3	"
Ham Common	Windsor	Joseph Allen	20	2	5	"
"	"	Joseph Julian	4	2	2	5	"
"	"	Michael Kelly	60	5	7	4	"
"	"	Emanuel Reynolds	1/2	3	2	"
"	"	James Upton, senr.	1	5	3	"
"	"	Jno. Pearson	1/2	1	3	1	"
"	"	M. Wilkins	1/2	1	1	"
Hawkesworth's Farm	"	Harriet Baldwin	342	8	2	"
Hurdle Farm	"	William Saunders	235	2	2	"
Island Flat.....	Mangrove Creek.....	Joseph Starkey	150	3	6	6	"
Jameson Town	Penrith	George Staggs	1	3	"
"	"	William Sykes	4	1	"
Jordan Hill	"	William Ransley	1,240	9	14	4	10	"
Johnston's Swamp	Sackville Reach.....	G. T. Johnston	140	14	42	12	"
Jericho	Windsor	Jno. Bowlu	1,100	11	11	5	"
Jordan Hill	St. Mary's	Wm. Ransley	1,240	9	41	4	12	"
"	"	Thos. Ransley	3	5	3	"
Kerry Lodge	Castlereagh	Thomas Brown.....	107	6	5	4	"
Kurrajong	Richmond.....	Jos. Onus	800	40	40	"
Kingsbush	St. Mary's	T. Erwin	300	8	"
Killarney	Windsor	W. Harris.....	470	21	25	10	"
Kangyangy	Wyong Creek	G. E. Williams	2	2	1	"
"	"	Chas. Cobb	4	1	5	"
Kincumber	Kincumber	Peter Byrnes	20	2	1	"
"	"	John Bourke	2	3	5	"
"	"	James Bullock	85	1	1	"
"	"	Eliza Davis	1	4	14	2	"
"	"	Thomas Palmer.....	60	2	5	"
"	"	Jno. W. R. Parker.....	13	3	2	"
Kangyangy	Blue-gum Flat.....	David Goldie	58	6	2	2	"
"	Via Kangyangy.....	William Pickett	50	3	"
"	Blue-gum Flat.....	Mary Woodward	10	3	2	"
Kurrajong	Kurrajong	Thos. Anderson	118 1/2	4	15	7	"
"	"	Thomas Butcher	8	2	4	"
"	"	James Davis.....	120	22	3	"
"	"	James Douglass	50	1	7	2	"
"	"	William Douglass	120	4	3	3	"
"	"	William Giddens.....	40	2	"
"	"	William Gow	1	2	2	"
"	"	Alfred Grainger	30	10	10	2	"
"	"	William Hengel	10	2	2	"
"	"	Edward Hobbs	40	2	1	1	"
"	"	Joseph Hurst	20	3	1	"
"	"	J. S. Hurst	22	1	6	3	"
"	"	Saml. Hurst, senr.	22	5	2	3	"
"	"	William John	40	6	2	4	1	"
"	"	Thos. John, junr.	200	2	20	5	"
"	"	George Kirwin.....	2	1	"
"	"	Henry Lamb	150	5	20	1	"
"	"	Alfred Lord	40	3	7	"
"	"	Charles Mahony	100	3	7	2	"
"	"	Valentine Mason	30	4	"
"	"	Edward Mitchell.....	140	4	2	"
"	"	Mary Mostyn	50	1	"
"	"	Edwd. J. Myers	140	5	20	8	"
Kangyangy	Blue-gum Flat.....	Joseph Lees	517	8	30	15	"
Knight's Retreat	Sackville Reach.....	Thomas Musgrove	33	5	6	5	"
Kurrajong	Kurrajong	Danl. Mahony	40	1	1	"
"	"	Stephen Myers	90	4	15	4	"
"	"	Donald M'Cloud	2	2	"
"	"	Michael M'Mahon	500	9	12	7	5	"
"	"	Charles Pittman	30	7	5	3	"
"	"	James Roberts	80	8	"
"	"	John Scott	100	8	6	"
"	"	John Sheppard	104	4	4	2	"
"	"	John Overton	200	3	7	"
"	"	Jno. Sheppard	1	"
"	"	Chas. Stanford	13	5	9	7	"
"	"	Robert Stanford	30	1	7	1	"
"	"	Edwd. Wilson, senr.	127	3	6	"
"	"	Simon Wilson	8	4	5	3	"
"	"	Thomas Wilson	38	4	2	"
"	"	C. J. Yarnall	52	4	"
"	"	George Turner	10	3	6	"
Kurrajong Heights	Kurrajong Heights.....	Alfred Brown	60	2	20	6	"
"	"	Jno. Campbell	40	1	"
"	"	W. Campbell	226	1	"
"	"	Jno. Ludich	40	2	"
"	"	William Mark	54	1	1	"
"	"	Henry Peck	131	6	4	"
"	"	Arthur Powell.....	150	5	9	"
"	"	S. H. Spark	4	1	"
"	"	L. W. Sweet	92	1	1	"
"	"	Jno. Wilson	80	2	2	2	"
"	"	Rev. J. Cameron.....	100	1	9	2	"

APPENDIX 2—continued.

Name of Holding in alphabetical order.	Post Town of Holding.	Name of Occupier.	Acrcage.	No. of Horses.	No of Cattle.	No. of Sheep.	No of Pigs.	To whom returned.
<i>Windsor—continued.</i>								
Lambridge	Castlereagh	Richard Rees	60	7	3			Inspector.
Lake Macquarie	Cooranbung	W. Armitage	90	4	12			"
"	"	Jno. Wm. Deaves	40	1				"
"	"	D. McGuinness	160	1	10		2	"
Logie	Emu	Chas. Smith	20	2	2			"
Lake Macquarie	Gosford	Samuel Canny	80	1	5			"
"	"	William Nord	5	2				"
Loxley	Kurrajong	Richd. Holdsworth	300	4	9		4	"
"	"	R. Fitzstubbbs	40	1				"
"	"	Morton Haddon	10	1	4		1	"
"	"	Joseph Hay	382	1	1			"
Lawson	Woodford	B. W. Roberts	280	1				"
"	"	Sarah Wilson	123	1	15	4	2	"
Linden	"	William Henderson	160	1				"
Lambridge	Penrith	Thos. Apperly	47	3	1			"
"	"	F. Brownlow	60	4	10		5	"
"	"	Mary A. Clarke	50	2	6			"
"	"	W. Gale	24	1				"
"	"	Aun Collyton	109	2	10			"
"	"	Thomas Field	95	3	4			"
"	"	Chas. J. Fowler	1	1				"
"	"	C. J. Brownlow	34	2				"
"	"	Catherine Neville	1	2				"
"	"	John Hughes	100	1	1			"
"	"	William Landeis	5	2				"
"	"	Michael Long	30	2	6			"
Lilburndale	Sackville Reach	M. S. Hall	260	27	36		4	"
Lambridge	Penrith	William Reddan	40	6			1	"
"	"	Ann Rolston	20	2	14			"
"	"	John Robertson	45	1	2			"
"	"	Wilham Willett	89	6	12			"
"	"	Robert Stuart	6	1	1		1	"
"	"	D. Wilkinson	27	4	5		3	"
"	"	Ann Wilton	30	3	2		2	"
"	"	Michael Brown	1	1				"
Lemon Grove	"	Stephen Butler	20	5	3			"
"	"	Antonio Frazer	1		3			"
"	"	T. R. Smith	2,060	15	10		13	"
"	"	John Payne	75	2				"
Leeholm	"	T. R. Smith	128	2				"
Lakeville	Richmond	W. Wisley	106	8	17		5	"
Lemon Forest	Kurrajong	Wm. Lamrock	410	13	40		3	"
Londonderry	Richmond	Mrs. Wm. Bowman	1,200	6	4			"
"	"	Ann Cross	10	2	6		6	"
"	"	George Cross	10	5	2			"
"	"	James Cross	10	5	2			"
"	"	Jno. Cornwell, junr.	244	10	20	60	3	"
"	"	Chas. Roberts	100	8			6	"
"	"	Saml. Woods	50	1			1	"
Lorena	"	Jno. Lamrock, junr.	46½		6			"
Londonderry	"	Thos. Richards, junr.	383	8	3	30	45	"
Lochwood	Rooty Hill	Saml. Sheather	1,500	9	46	70	3	"
Lizzard Estate	Sackville Reach	Thos. Fiaschi, M.D.	268	6	2		8	"
Lebury Creek	Lower Hawkesbury	Jas. Singleton	185	3	25		2	"
Landile	St. Mary's	Patrick Carbury	140	1	2		1	"
Lower Wilberforce	Wilberforce	C. J. Brown	75	5	6		5	"
Long Wheneay	Windsor	Jno. T. Gosper	200	20	150		10	"
Lee	Wiseman's Ferry	Charles Douglass	15	2	2		2	"
Leetsville	"	Jonathan Leet	130	4	18		12	"
Little Forest	Wyong Creek	Simon White	100	6	4		25	"
Luddenham	Luddenham	Edward Adams	127	2	14		2	"
"	"	Mary Allen	20	2	2		1	"
"	"	Louis J. Anshan	115	5	8		1	"
"	"	Chas. M. Chapman	2	1				"
"	"	James Cooper	127	3	10		1	"
"	"	John Freeburn	27	3	4		5	"
"	"	John Graham	20		2			"
"	"	J. Henderson	200	2	7			"
"	"	Isaac Holt	72	2	2		1	"
"	"	Edward Howlett	20	2				"
"	"	Agnes Hughes	108	5	8		2	"
"	"	J. Lawson	250	6	5			"
"	"	John Magee	126	6	13		3	"
"	"	Jas. A. McKnight	380	2	30		6	"
"	"	Peter Nies	103	2	7		2	"
"	"	F. Petith	173	3	6		2	"
"	"	John Rootes	157	3	15	2	1	"
"	"	R. Taylor	238	6	15	25	1	"
"	"	R. G. Wallace	100	20	80		3	"
Lower Hawkesbury	Lower Hawkesbury	Jonathan Byrnes	90	3	5		7	"
Lintonville	Luddenham	Wm. Wakeling	200	4	20		1	"
Lower Hawkesbury	Lower Hawkesbury	Mrs. Byrnes	75	3	7		5	"
"	"	George Douglass	27	9	9		7	"
"	"	Jno. V. Mitchell	135	6	18			"
"	"	Dennis O'Brien	78	3	10		19	"
"	"	Thomas Sheen	10	2	6			"
Lower Portland	Lower Portland	Jas. Chaseling	68	5	11		11	"
"	"	Matthew Everingham	50	4	9		8	"

APPENDIX 2—continued.

Name of Holding in alphabetical order.	Post Town of Holding.	Name of Occupier.	Acreage.	No. of Horses.	No. of Cattle.	No. of Sheep.	No. of Pigs.	To whom returned.
Windsor—continued.								
Lower Portland	Lower Portland.	W. Everingham	45	5	3		7	Inspector.
"	"	M. B. Herps.	350	14	34		10	"
"	"	Peter Kemp, senr.	80	4			4	"
"	"	John Liddy	60	5	4		9	"
"	"	Henry E. Mitchell	45	6	6		12	"
"	"	Mrs. Mitchell	85	6	15		20	"
"	"	George Morley	100	6			4	"
"	"	John Smith	100	8	9			"
"	"	Henry Law	80	4	5		6	"
"	"	Jno. W. Turnbull	36	6	6		1	"
Mandelong	Brisbane Water.	James Moffitt	200	3	15			"
Mayfield	"	Thomas C. Battley	50	2	3			"
Mount Vernon	Bringelly	Mrs. Jno. Byrne	1,000	3	20	700	1	C.P.S., Penrith.
Minnieville	Castlereagh	Joseph D. Single	156	6	10		4	Inspector.
Mount Pleasant	"	George Andrews	5	1	5		5	"
Mount Ritchie	"	William Yeoman	2,000	20	18			"
Morn's Grant	Central Colo.	Thomas Jones	130	6	5		6	"
Minmi	Central M'Donald	Thomas Baker	95	4				"
Mount Pleasant	"	Sylvester J. Butler	50	2	2		3	"
Moses Valley	"	Joseph Butler	50	2	2		3	"
Mount Pleasant	Cooranbong	Henry Woodward	67	3	8			"
Mandelong	"	James Blackford	105	2	3		5	"
"	"	Peter Carroll	40	2				"
"	"	Jno. Kelly	80	3	36			"
"	"	Michael O'Leary	206	2	15			"
"	"	Jno. Tobin	20	1	4			"
"	"	William Tobin	20	1	12			"
"	"	Thomas Tobin	20	1	6			"
"	"	Michael Tobin	200	3	6		10	"
Mountain View	Dural	Thomas Best	380	11	8		7	"
Mount Capicure	Eastern Creek	Louis Perkins	600	5	30	20	2	"
"	"	G. Townshend	20	2	2		1	"
Maroota	Ebenezer	Jas. H. Johnston	180	10	30			"
Murtle Grove	"	Ralph Turnbull	100	8	4		8	"
Mud Island	Freeman's Reach	Jno. W. Turnbull	5	4	2		1	"
Mount Stewart	Grose Vale	George Stewart	40	3				"
"	"	Jno. Stewart	330	3	23		2	"
Mount Tomah	"	G. B. Bowen	2,000	10	38			"
Murringo Farm	"	John Mayo, junr.	30	1	10		5	"
Mona Vale	Gosford	Edward Reeve	20	2	5			"
Merroo Creek	Kurrajong	Edward Wilson	50	3	6			"
Mountain Lagoon	"	Willie Davis	100		8			"
Mill Paddock	"	Thomas Stanford	200	5	16		5	"
Maryland	Luddenham	James Haynes	45	3	2		2	"
Mulgrave Place	Lower Portland.	William Jones	120	7	10		20	"
Mulgrave Run	"	Annie Lowe	10	5	6		2	"
Mulgrave	"	Robert Lowe	15	3			1	"
"	"	Joseph Watkins	10	4	3		4	"
"	North Richmond.	Jas. Clarke	200	4	14		2	"
"	"	W. R. Clarke	10	1	4			"
Mulgrave Farm	"	James Watts	17	5	2		6	"
Merrick's Farm	"	Sarah Everingham	30	3	4		1	"
Mill Farm	Penrith	Chas. Brownlow	33	3				"
Mount Clare	"	Henry Williams	280	2	26		4	"
"	"	Jos. E. Williams	62	3	5			"
Mount Pleasant	"	Geo. Andrews	5	1	4		5	"
"	"	R. D. Graham	360	7	18		5	"
"	"	F. M. De Meyrick	2	1				"
"	"	Sarah Wilson	132	4	13		3	"
Morrison's Paddock	"	William Gurnor	350	9	15	40	20	"
Maroota	Pitt Town	John Jones	30	7	6			"
"	"	Jas. Stubbs	80	6	10		2	"
"	"	Thos. Stubbs	45	6	8		6	"
MacDonald's Farm	"	William Brown	230	10	16		7	"
Mulgrave Farm	Richmond	Albert E. Cornwall	86	7	4		6	"
Marsden Park	Riverstone	Geo. Myers	26	4	6			"
Minchinberry	Rooty Hill	Chas. McKay	1,220	11	17			"
Mount Capicure	"	Louis Perkins	650	5	24	12	2	"
Mogo Creek	St. Albans	Patrick Dean	128	8	15		25	"
Mount Druitt	Rooty Hill	Henry Shadlow	10	3	3		5	"
Mount Vernon	"	Mrs. Byrnes	1,000	3	20	700	1	C.P.S., Penrith.
Mount Pleasant	Rouse Hill	Wm. Townsend	100	4	8			Inspector.
Markbye	"	Jas. Robbins	10	2	7			"
Mary Villa	"	R. Pearce	2,200	26	41		6	"
Mamre	St. Mary's	C. T. Roberts	1,300	30	45		13	"
Mountain View	"	Wm. Fleming	1,617	12				"
Mount Druitt	"	Wm. Baxter	100	1	5		2	"
"	"	Robert Giles	46	1	7			"
"	"	R. Kennedy	30	2	2			"
"	"	James Paull	100	3	6		4	"
"	"	William West	350	4	31		1	"
Mount Warraba	Upper Colo.	Robert Gosper	10	8	25			"
Moore Farm	Wilberforce	Edward Bowd	175	9	18		2	"
Mulgrave Farm	"	Richard W. Buttsworth	32	8	3		6	"
Nagrath's Hill	Windsor	Wm. W. Douglass	84	11	3		1	"
"	"	Robert Drew	10	2	5			"
"	"	John Lehane	40	3				"
"	"	Thomas McGuire	100	4	5		2	"

APPENDIX 2—continued.

Name of Holding in alphabetical order.	Post Town of Holding.	Name of Occupier.	Acreage.	No. of Horses.	No. of Cattle.	No. of Sheep.	No. of Pigs.	To whom returned.
Windsor—continued.								
Magrath's Hill	Windsor	M. Vaughan	15	2	6		2	Inspector.
Moby	"	Jno. M. M'Quade	320	33	20		10	"
Mill Bit	Wiseman's Ferry	Thomas Nagle	10		3		10	"
Monkey Point	"	William Kelly	107	7			2	"
Myrtle Farm	"	Francis Hearn	70	5	15		10	"
Mangrove Creek	Mangrove Creek.	Thomas Atkins	57	6			3	"
"	"	William Craft	140	4	1		5	"
"	"	James Donovan	140	1	9		1	"
"	"	William Moloney	40	4	22		2	"
"	"	Joseph Mitchell	60	8			7	"
"	"	Mathew Pemberton	160	4	4		10	"
"	"	Sarah Walker	114	1	6		2	"
"	"	Samuel Watkins	140	2	7		3	"
"	"	Austin Woodbury	193	3	5		1	"
"	"	Edwin Woodbury	234	3	7		3	"
"	"	William Woodbury	680	3	36		2	"
"	"	Richard Woodbury	228	4	12		3	"
Mulgrave	Mulgrave	Thomas Fitzgerald	77	5	15		6	"
"	"	John Gore	120	12	18		3	"
"	"	John H. Teale	20	2			3	"
"	"	George S. Yeo	2,000	48	120		13	"
Mulgoa	Mulgoa	William Ashley	47		5			"
"	"	E. Fowler	47	2	3			"
"	"	John Easterbrook	70	4	4	10	8	"
"	"	John Blackie	120	2	12		2	"
"	"	C. J. Harrison	6	1				"
"	"	F. Halloran	20	2	1			"
"	"	William Laggs	50	2	1		1	"
"	"	John Lovatt	400	8	35		3	"
"	"	Samuel Jackson	11	1	5			"
"	"	Jno. Smith	27	6	2		2	"
"	"	James Smith	87	5	2		2	"
"	"	R. G. Wallace	600	20	80		3	"
Millbank	"	Cox Brothers	56	6	5		6	"
Napcan Farm	Castlereagh	George Evans	180	7	2		2	"
"	"	Sarah Lavender	60	5	3		6	"
Napcan House	"	Charles Hadley	200	13	9		4	"
Napcan	"	Charles Mills	36	2	1		1	"
"	"	Peter M'Cam	40	2				"
Never Fail	Gentleman's Halt	Joseph Craft	140	3	2		1	"
Northfield	Kurrajong Heights	Jas. Comrie	600	1	7			"
Northwood	Luddenham	Jno. Wilmington	710	17	58		3	"
Native Dog Gully	Mangrove Creek	John Andrews	130	5	10		10	"
Numantia	"	Sir James Martin	883	1	1			"
Nashe's Paddock	Penrith	George Nash	3	3			2	"
Nopcan	"	Charles Barclow	28	2				"
"	"	William Coffey	110	9	3		3	"
"	"	Thomas Field	24	9	4		2	"
"	"	George Graham	220	5	24			"
"	"	Henry Sheens	43	5	6		4	"
"	"	John Waring	1	2				"
"	"	David Wilkinson	25	4	5		3	"
"	"	William Wright	80	6	25		5	"
Nelson	Riverstone	William Hynds	40	1	1		1	"
"	"	Saml. Mason	60	6	5		2	"
Newtown	Windsor	P. Norris		6	2			"
Nora Ville	Womeral	E. J. Hargreaves	2,840	9	117		5	"
Nelson	Riverstone	Thomas Hession	136	2	6		1	"
Neathside Farm	Rouse Hill	William Horsley	93	2	3			"
Nelson Farm	"	William Griffiths	15	4	3			"
Nelson	"	George Skinner	146	3	7		3	"
"	Windsor	James Clarke	70	3	6		1	"
"	"	Stephen Cusbert	25	3	1			"
"	"	Christopher Douglas	20	4				"
"	"	Harriet Mason	80	1	19			"
"	"	Thomas Robbins	84	2	7		5	"
North Richmond	North Richmond	Alfred Bottles	20	2				"
"	"	Henry Bottles	5	2				"
"	"	Charles Doyle	4	1				"
"	"	Jno. Graham	3	4				"
"	"	James Knott	5	3	3		3	"
"	"	William Lake	1	1	3			"
"	"	William London	30	4	1			"
"	"	John Murray	60	3	4			"
"	"	James M'Guire	2	4	1	7	9	"
"	"	Joseph H. Perry	5	1			1	"
"	"	Albert Phipps	52	7	3		16	"
"	"	George Pope	30	2				"
"	"	A. J. A. Powell	30	3	2			"
"	"	S. Quinn	2	4	2			"
"	"	Thomas Riley	2		4			"
"	"	John Riley	30	3				"
New Yard	Upper Colo	Henry Phipps	205½	9	20		12	"
North Richmond	North Richmond	Thos. Saunders	160	2	4		2	"
"	"	Henry Stevenson	34	2	5	10	1	"
"	"	Joseph Smith	1½					"
"	"	William Stevenson	35	1	6		4	"
"	"	J. Waldron	100	3	7			"

APPENDIX 2—continued.

Name of Holding in alphabetical order.	Post Town of Holding.	Name of Occupier.	Acreage.	No. of Horses.	No. of Cattle.	No. of Sheep.	No. of Pigs.	To whom returned.
Windsor—continued.								
North Richmond	North Richmond	Elizabeth Winter	2	1			1	Inspector.
"	"	James Wheeler	40	3	4		3	"
"	"	Thomas Wheeler	40	3	4		3	"
Ourimbah	Blue Gum Flat	John Armstrong	1,460	2	14			"
"	"	Charles Cater	46	3	3		3	"
"	"	Charles C. Frazer	300	1	2			"
"	"	Edward Hawkens	40	5			5	"
"	"	Robert Izzard	56½	1	14			"
"	"	John Morris	100	2	3		3	"
Old Point	Brisbane Water	James F. Merrit	242	1	5			"
Orange Grove	Grose Vale	Richard Ezzy	100	4	7		2	"
"	"	John Mayo, senr.	150	4	5		3	"
Orange Hill	Luddenham	James Longly	583	7	13	127	2	"
Orange Grove	Lower Portland	T. J. Christie	75	6			6	"
"	North Richmond	Joseph Ezzy	34	4	3	7		"
Oakford	"	Jno. T. Woodford	300	10	18	20	11	"
Old Windsor Road	Windsor	James Sherwood	12		1		4	"
One-tree Hill	Wiseman's Ferry	Eliza Laughton	50	5	2	5	4	"
"	"	Mary Singleton	80	3	4		2	"
Oak Villa	Richmond	William Smith	45	6	6			"
Old Windsor Road	Windsor	John Sherwood	12		2		1	"
Oakland	Wilberforce	James Turnbull	82	4	4		2	"
Orange Vale	Riverstone	John Mason	190	3	7		2	"
Oakey Creek	Rooty Hill	Catherine Coghlan	230	1	25		2	"
Pinchgut	Castlereagh	Robert Shaw	80	2	9		2	"
Purcell Farm	"	Thomas Hobley	50	4				"
Prospect Farm	Central Colo	Thomas Everingham	40	2			9	"
Pembleton	Greendale	John Lovatt	450	14	50		4	"
Pleasant Point	Gentleman's Halt	James White	40	3	1		1	"
Palm Grove	Gosford	George H. Jaques	280	3	3			"
Price's Farm	Kurrajong	Christopher Butcher	20	2	4			"
Propram	Mangrove Creek	John Kelly	392	6	50		6	"
Pemberton	Mulgoa	Thomas Cross	50	6	30			"
Park Hill	Penrith	George A. Innes	80	2			1	"
"	"	David Walker	50	4	35		3	"
Penrith Ville	"	John Ellis	2		2			"
"	"	James Miller	10½		2			"
Poplar Farm	Richmond	William Smith	45	6	6			"
Police Paddock	"	The Police	1	2				"
Parkes' Selection	Springwood	George Hall	5		5			"
Peninsula	Windsor	William J. Dickson	26	2	8		2	"
"	"	Aquilla Haggart	36	3	20		1	"
"	"	John Jones	1	1	2			"
"	"	Ann Reynolds	1	1	2			"
"	"	Joseph Ward	1	4	1			"
"	"	Henry Wood	1		2			"
Peach-tree Farm	Upper Colo	Thomas Calerson	120	6	9		6	"
Pitt Town Road	Windsor	Thomas Kelly	50	4	10	2	4	"
"	"	Alfred May	20	4	3		4	"
"	"	James May	20	4	3		4	"
"	"	James Ward	40	5				"
"	"	Christopher W. May	133	4	3		4	"
Pleasant View	Wiseman's Ferry	John Laughton	268	8	19		13	"
Pelican Flats	Pelican Flats	William Boyd	89	4	7		1	"
"	"	George Henderson	20	1	3			"
"	"	William Newitt	1		1			"
"	"	Aaron Rees	80	3	2			"
"	"	Robert J. Tolbot	2	4	6			"
Penrith	Penrith	John Barlow	4	7	1		3	"
"	"	George G. Beisley	25	2	2		2	"
"	"	J. F. Bond	3	4				"
"	"	John Bethune	2	3	1			"
"	"	Owen C. Brady	4	1				"
"	"	Henry Broad	4	1				"
"	"	Irving Brook	3	2	1			"
"	"	John J. Brown	4	2				"
"	"	Samuel Byrnes	6	5	2		1	"
"	"	Thomas J. T. Cadden	17	4	4			"
"	"	C. C. Clarke	2		2			"
"	"	Jno. K. Cleeve	4	1	1			"
"	"	Thomas Clissold	1	1				"
"	"	John Colless	61	9	9		2	"
"	"	Thomas Cornwell	1	1			1	"
"	"	Alfred Colless	25½	3				"
"	"	Sarah Clarke	2		2			"
"	"	George R. Dibbs	10	2	2		3	"
"	"	Charles Dunkley	2	1				"
"	"	J. W. Dunkley	2	1				"
"	"	Thomas Doyle	4	1	1			"
"	"	George Drummond	4	4				"
"	"	Henry Field	4	1				"
"	"	W. Fulton	4	2				"
"	"	E. E. Haynes	2	5			2	"
"	"	Edwd. Ireland	1½	2				"
"	"	Evan Jones	2	1				"
"	"	Edward Joyce	5	2	1			"
"	"	Edward Joyce, junr.	2	1				"
"	"	W. H. Judges	8	2	2			"

APPENDIX 2—continued.

Name of Holding in alphabetical order.	Post Town of Holding.	Name of Occupier.	Acreage.	No. of Horses.	No. of Cattle.	No. of Sheep.	No. of Pigs.	To whom returned.
<i>Windsor—continued.</i>								
Penrith	Penrith	John Kenny	2	2			2	Inspector.
"	"	Barron Laing	5	1			2	"
"	"	William Lennox	5	1				"
"	"	Andrew M'Garrity	5	2			1	"
"	"	William Neale	2	1				"
"	"	William Orth	2		1			"
"	"	John Parker	15	3	1		2	"
"	"	James H. Paskin	15	4	1		4	"
"	"	Rev. A. Paskins	1½	1				"
"	"	Martin Pearson	1	3				"
"	"	John Price	2	7	2			"
"	"	James Phelan	6	1				"
"	"	M. Quinn	1	1	12			"
"	"	George Ransley	12	2				"
"	"	Michael Reid	131½	3	3		4	"
"	"	Patrick Ryan	94	1				"
"	"	E. J. Robbins	5	1				"
"	"	Peter Smeaton	5	1				"
"	"	Thomas Smith, senr.	400	12	15			"
"	"	William Stauton	7	2				"
"	"	A. Sutton	10	1			5	"
"	"	John Squires	2	3			10	"
"	"	Elam Squires	45	9	5		5	"
"	"	George Taylor	5	1				"
"	"	Richard Toat	10	4	2	18	21	"
"	"	Joseph Tiltley	7	1				"
"	"	John Wallis	4	1				"
"	"	William Webb	5	1	1		4	"
"	"	Levi Whitcomb	115	2	11		1	"
"	"	James Wood	10		6		2	"
Pitt Town	Pitt Town	John Hobbs	160	3	5		8	"
"	"	W. C. Bootler	15	4	4		11	"
"	"	George Brown	10	2	12			"
"	"	Joseph Brown	10	2	4		3	"
"	"	Trisham Bowd	36	3	2		3	"
"	"	William Bowd	30	4	6			"
"	"	Sidney J. Burdekin	112	12				"
"	"	John Clarke	3	4			4	"
"	"	Thomas Cleary	40	5	3		1	"
"	"	James Colreavy	20	8	5			"
"	"	Samuel Cox	60	6	2		2	"
"	"	Henry Cowl	15	3	3		5	"
"	"	John Davis	61	6			2	"
"	"	James Dunstan	60	9	5		6	"
"	"	John Grono	126	4				"
"	"	Jno. Hannabus, senr.	92	16	6		9	"
"	"	William Hannabus	20				2	"
"	"	Charles Higgins	70	5	4		7	"
"	"	John Higgins	80	10	10		6	"
"	"	Robert Higgins	102	1			6	"
"	"	John Johnston	200	13	27		10	"
"	"	W. Johnston	20	1	8			"
"	"	John Kilduff	15	3				"
"	"	Henry Lychinski	5	1				"
"	"	Edward M'Guire	100	2	6		4	"
"	"	Thomas Mahony	6	4	4		5	"
"	"	Richard Mawson	2	1	2		3	"
"	"	John Owens	33	3	2		4	"
"	"	William Owens	35	4	3		2	"
"	"	John Paul	10		4		3	"
"	"	William Pendergast	70	10	15		7	"
"	"	Jno. J. Pendergast	70	10	8		16	"
"	"	Edward Ryan	2	4	4			"
"	"	Roger Ryan	100	6	3			"
"	"	Hubert Ryan	58	5	2			"
"	"	Thomas Ryan	2	4	2			"
"	"	William G. Smallwood	41	6	6		5	"
"	"	James Smallwood	20	2	3			"
"	"	Mrs. Mary Smith	40	2				"
"	"	Sarah Slorton	12	1				"
"	"	William Stubbs	13	3			1	"
"	"	James Smallwood	6	2				"
"	"	Mathew Thompson	120	13	20		10	"
"	"	Thomas Thompson	63	8				"
"	"	R. Weaver	10	5	3		8	"
"	"	Thomas Welbow	17	5	6		3	"
"	"	Jas. T. Welbow	25	4	2		2	"
"	"	James Welbow	20	6	6		10	"
"	"	James T. Welham	25	4	2		2	"
Putty	Putty	Andrew Laycock	210	4	84			"
"	"	Henry Laycock	210	21	30			"
"	"	George Laycock	180	23	25			"
"	"	R. E. Ridge	181	50	100		6	"
"	"	Robert Ridge	540	25	80			"
Quarry Hill	St. Mary's	Julia Fisher	111	4	7		2	"
"	"	Patrick Sheehan	45	3	10			"
Robertson's Farm	Castlereagh	William Lander	250	3	4			"
Rosa Cottage Farm	"	Catherine Griffiths	100	2	5		4	"

APPENDIX 2—continued.

Name of Holding in alphabetical order.	Post Town of Holding.	Name of Occupier.	Acreage.	No of Horses.	No. of Cattle.	No. of Sheep.	No of Pigs.	To whom returned.
Windsor—continued.								
Rose Farm	Castlereagh	Stephen Gosling	100	3	9		2	Inspector.
"	Central Colo.	Henry Jones	86	6	2		4	"
"	"	Mary Black	210	4	5		"	"
"	Grosce Vale	R. Stinson	346	4	10		4	"
Ryland's Run	Kincumber	Maria Kerns	40		4		"	"
Rose Hill	Luddenham	Charles Eaton	31	2	3		3	"
"	"	Henry Eaton	31	2	3		3	"
"	"	Charles Gladdon	1	3	2		2	"
Rock End	Lower Portland	Edward Mitchell	20	6	6		"	"
Richmond Farm	North Richmond	Henry Watts	331	14	13		8	"
Rouse Run	"	Charles Allen	230	4	2		3	"
Rouse Farm	"	G. F. Watts	53	6	5		4	"
Robert's Swamp	"	John Uricoch	40	2	6		"	"
Regentville	Penrith	William Dent	175	25	15	300	60	"
"	"	George Elliott	380	8	45		6	"
"	"	John Eaton	120	9	12		5	"
"	"	Barnabas Hole	125	1	7		"	"
"	"	William Hollier	169	5	12		2	"
"	"	Samuel Hollier	52	5	12		1	"
"	"	James Lennox, senr.	127	8	8		5	"
"	"	James Lennox	39	2	2		2	"
"	"	James M'Knight	130	3	16		1	"
"	"	T. Jamieson	63	5			1	"
"	"	James Wilcox	67	5	6		1	"
Racecourse	"	William Lander	25	10	15		2	"
Richmond Road	"	Henry Belford	47	1			1	"
"	"	John Moxham	161	3	5	5	1	"
Ringwood	"	J. Edwards	50	2	6		1	"
Rodley Estate	"	F. D. Woodriff	12		1		2	"
Robert's Paddock	Pitt Town	AH. H. Hipswell	4	1	2		"	"
Rope's Creek	St. Mary's	Thomas Burns, senr.	100	5	8		2	"
"	"	William Chalker, junr	15	2	1		"	"
"	"	P. Leahy	80	7			2	"
Raby Farm	Windsor	George Buttsworth	130	7	1		2	"
Ricaby Creek	"	Thomas Primrose	30	6			"	"
Richmond Road	"	Mary Bailey	10	3			1	"
"	"	Thos. Richards	190	9		100	30	"
River View	"	Alfred Robinson	20	2	3		"	"
Riverstone	"	Benj. Richards	2,300	30	20	500	300	C.P.S. Windsor.
Robert's Swamp	"	Bernsley Hall	840	19	18		"	Inspector.
Ryan's Swamp	"	John Ryan	611	3	25		16	"
Redbank	Wiseman's Ferry	Thomas Sheen, junr.	100	2	7		9	"
Rivers Vale	"	Henry Wilson	250	6	10		12	"
Rose Hill	"	W. M. Sternbeck	80	10	11	11	20	"
Richmond	Richmond	George Eather	50	5	7		5	"
"	"	Samuel Wayland	39	4	1		3	"
"	"	Richard Clough	80	9			"	"
"	"	M. Shepherd	40	3	10	130	3	"
"	"	R. Allen	30	8	10		3	"
"	"	William H. Holborow	2	3			2	"
"	"	G. Baldwin	1				1	"
"	"	William Benson	4	3	5		2	"
"	"	Thomas Biddle	1	3			"	"
"	"	Jas. Buckton	1	2	2		1	"
"	"	Samuel Boughton	1	2	3		1	"
"	"	Edward Bowman	6	4	30		1	"
"	"	Mary Bourke	1		4		"	"
"	"	Rev. Jas. Cameron	80	5	10		"	"
"	"	John Cashell	2	6			"	"
"	"	David Cobercroft	1	12	4		"	"
"	"	Thomas Chalmers	4	4			"	"
"	"	George Cobercroft	1	2			1	"
"	"	Joseph Cook	10	4	6		1	"
"	"	Henry Cornwell	1	4	2	30	8	"
"	"	Caleb Crisford	1	1			"	"
"	"	Stephen Dunstan	12				"	"
"	"	George Drayton	38	3	3		"	"
"	"	Abraham Eather	50	7	7		3	"
"	"	Andrew Edwards	1	2			2	"
"	"	F. J. Gow	3	1			"	"
"	"	T. H. F. Griffin	1		1		1	"
"	"	Charles S. Guest	246	4	3		1	"
"	"	J. W. Hill	1	3			"	"
"	"	Thomas Horan	15	4	12		3	"
"	"	James Hough	50	2	9		1	"
"	"	C. Houghton	1	10	4		1	"
"	"	Henry P. Hughes	8	2	1		"	"
"	"	Louis C. Joche	1	3	1		2	"
"	"	Charles Kenny	1	3	2		1	"
"	"	Henry J. Klein	1	2			"	"
"	"	William Lackey	1	2			"	"
"	"	Henry Leavers	1	3			"	"
"	"	Mary A. Long	1	2	2		"	"
"	"	David Mitchell	1				1	"
"	"	Robert Marlin	1	1	2		1	"
"	"	Edward Lewis	20	5	21		"	"
"	"	George Mortimore	1	5			10	"
"	"	William Mitchell	1	5	1		1	"

APPENDIX 2—continued.

Name of Holding in alphabetical order.	Post Town of Holding.	Name of Occupier.	Acreage.	No of Horses.	No. of Cattle.	No. of Sheep.	No of Pigs.	To whom returned.
Windsor—continued.								
Richmond	Richmond	W. G. Magick	1	9	5		3	Inspector.
"	"	James McNeely	6	1	2			"
"	"	Mathew Nolan	160	8	5		6	"
"	"	Joseph E. Onus	63	45	9		17	"
"	"	Joseph Onus	45	24	9			"
"	"	Charles Parker	3	1	1			"
"	"	William Phipps	76	8	7		3	"
"	"	Moses Phillips	1		5		2	"
"	"	David Phillips	1		5		2	"
"	"	Henry Powell	40	12	12		10	"
"	"	Maurice Powers	4	2	1		1	"
"	"	William R. Price	4	2	5			"
"	"	Jno. Protheroe	1	5				"
"	"	Thomas Richards	42	7	3		44	"
"	"	Thomas Richardson	5	2		75		"
"	"	G. A. Reid	3	1				"
"	"	Edwin Young	4	2	1		6	"
"	"	William Reid	2	5	2		8	"
"	"	Edward Roberts, senr.	50	5	7		10	"
"	"	C. Roberts	101	4	8		6	"
"	"	James Smith	25	2				"
"	"	W. D. Stewart	4	4	1			"
"	"	Edwm Stevenson	1	4	2		1	"
"	"	John Stevenson	20	4	3		7	"
"	"	Wm. Tomkinson	1	2				"
"	"	Andrew Town	2,220	300	250		70	C.P.S., Richmond.
"	"	Robert T. Tracey	4	12		120		Inspector.
"	"	Thomas Wall	50	8	4		14	"
Richmond Bottoms	"	William Allen	2	1				"
"	"	Robert Biddle	27	3	9		8	"
"	"	William Biddle	10	1			2	"
"	"	Samuel Clough	40	3	1		3	"
"	"	William Drayton	38	3	4			"
"	"	Thomas Griffiths	80	7	2		20	"
"	"	George Hough	20	2	14		5	"
"	"	Daniel Eather	12	4	1		1	"
"	"	Henry G. Gunton	14	4	4		3	"
"	"	Henry F. Hughes	8	2	1			"
"	"	Mathew H. Hughes	18	3	3		2	"
"	"	Arthur S. Hough	10				2	"
"	"	Charles Hough	56	3	4		2	"
"	"	George Hough, junr.	40		2		4	"
"	"	Edward Small	28	4	2		9	"
"	"	Edward Lewis	20	5	20		9	"
"	"	William Marlin	72	7	3			"
"	"	John Merrick	14	5	1		14	"
"	"	Arthur O'Neil	10	2	1		11	"
"	"	Moses Phillips	40	4	5		10	"
"	"	Edward Powell	140	12	12		10	"
"	"	David Reay	25	3	2		2	"
"	"	George Shields	60	11	9		1	"
"	"	James Smith	25	2				"
"	"	Sue Jong	9	2			4	"
"	"	William South	190	9	10		25	"
"	"	James South	97	7	7		25	"
"	"	John Warrick	34	5	2		14	"
"	"	Dennis Woolfe	50	7			1	"
"	"	James Dargin	12	4	4			"
"	"	Michael Waters, junr.	30	3	4		7	"
Richmond Road	"	William Dargin	137	17	16		227	"
"	"	Mary Bailey	10		3		1	"
"	"	Elizabeth Barker	30	4	5		5	"
"	"	Mary Bowman	10	4			9	"
"	"	William Barnett	8	4	6		1	6
"	"	John Long	320	6	6			"
"	"	R. Moscroys	86	2	3		1	"
"	"	Thomas Shadlow	110		5			"
Richmond Bottoms	"	Michael Waters, senr.	90	6	3		6	"
"	"	E. J. Kerwin	66	6	6		10	"
Riverstone	Riverstone	John Overier	105	4	5		2	"
"	"	Thos. Cassidy	5	5	11		2	"
"	"	Thos. Cunneen	54	3	6		2	"
"	"	John Curran	20	10	1			"
"	"	Feargus Flowers	33	1			2	"
"	"	John Fairlie	3		2		2	"
"	"	Peter Hochet	4				1	"
"	"	Charles Hodges	2	1				"
"	"	George Ireland	1 1/2	4	1		8	"
"	"	G. Izzard	8 1/2				1	"
"	"	Thomas Ivory	120	7				"
"	"	William C. Knight	4				2	"
"	"	Patrick Knight	8				2	"
"	"	Arthur W. Laws	5	4				"
"	"	Michael Lohane	114	2			1	"
"	"	Peter Link	3	6			3	"
"	"	Joseph Liddy	13 3/4	1	1		2	"
"	"	Frederick Mackney	6		5			"
"	"	John Mitchell	16	1			2	"

APPENDIX 2—continued.

Name of Holding in alphabetical order.	Post Town of Holding.	Name of Occupier.	Acreage.	No. of Horses	No. of Cattle.	No. of Sheep.	No. of Pigs.	To whom returned.
Windsor—continued.								
Riverstone	Riverstone	C. J. Palmer	50	2	3			Inspector.
"	"	Joseph Parrington	26	1			20	"
"	"	William Power	10	2				"
"	"	Henry Champion	5	1				"
"	"	Benj. Richards	2,700	15	250	2,500	300	C.P.S., Windsor.
"	"	John Rummery	70	4	4			"
"	"	W. Ross	10	1				"
"	"	Henry Samedgercock	4	2	2			"
"	"	Thomas Schoffel	25	4	4		2	"
"	"	Thomas Shoular	5	5	3			"
"	"	John Shoular	5	2	1			"
"	"	F. Smith	4	4				"
"	"	H. J. West	4	2				"
"	"	B. Woods	80	5	2		1	"
"	"	Edward Vaughan	2		3			"
Rooty Hill	Rooty Hill	W. Walker	4	4	19			"
"	"	John Hall	560		20			"
"	"	Thomas Cable	4	2				"
"	"	S. Bladen	20	2				"
"	"	Sydney Burdekin	150	45	5		25	"
"	"	Jabez Francis	200	4	26		2	"
"	"	S. Jones	1,200	4	9		2	"
"	"	Frederick Willis	10	3	4		2	"
"	"	Robert Wederburn	6	1				"
"	"	S. York	14	2				"
Rouse Hill	Rouse Hill	David Brown	30	2	3		1	"
"	"	Alfred Clarke	40	2				"
"	"	W. Clarke	50	4	3		2	"
"	"	James Connell	40	2	5			"
"	"	W. Cornwall	20	1	2			"
"	"	Edward Drinkwater	46	2	2		2	"
"	"	Charles Hynds	120	5	26		6	"
"	"	William Gates	130	3				"
"	"	Edmond Grace	1	1	5			"
"	"	William Grono	80	5	12			"
"	"	Thomas Grono	40	4				"
"	"	James Hayman	30	1	3			"
"	"	Patrick Hession	40	2	3		1	"
"	"	George Hunter	80	1				"
"	"	Richard Rummery	350	6	20		3	"
"	"	Robert Jones	50	5				"
"	"	John King	40	1				"
"	"	Ann Overier	150	4	5			"
"	"	Joseph Schofield	100	1				"
"	"	John Skinner	40	3	2			"
"	"	H. Sargent	20	5	1			"
"	"	Daniel Smith	40	3	2			"
"	"	Robert Smith	40	2	2		1	"
"	"	S. H. Terry	3,000		3			"
"	"	John Seath	20	5	15			"
"	"	Joseph Smith	45	1				"
"	"	Jas. Hynds	100	2	11		8	"
"	"	Phillip M'Guire	400	6			16	"
"	"	James Mason	196	5	12		6	"
"	"	J. R. F. Wells	60	1	5		2	"
"	"	James Hynds	100	2	11		8	"
"	"	John Whitmore	30	3				"
"	"	Edwin S. Rouse	1,240	17	30		117	"
Rose Hill	Sackville Reach	T. Dunstan	256	4			6	"
"	"	John Scott	100	8	6			"
Robert's Farm	"	Mary A. Hall	30	3	5		4	"
Seancamore	Bringelly	J. H. Skinner	350	14	26			"
"	"	J. A. Vickery	450	6	22		11	"
Stoneybatter	Castlereagh	John Mason	43	2	5		1	"
Sandy Point	Central Colo.	Peter Kemp	60	2	1		11	"
Smithville	Eastern Creek	John Retailich	600	6	24			"
Shancamoro	Greendale	Hugh Dollahan	350	5	45		3	"
Summer Hill	Gosford	F. Bayliss	22	4	2			"
Sunnyside	"	Chas. W. Betts	80	2	1			"
Stockdale	"	John Robinson	60	2				"
Spring Grove	"	William Dunstan	80	7	6		2	"
Sally's Flats	Kurrajong	Christopher Butcher	20	2	4			Inspector.
Summer Hill	"	E. Devine	40	4	7		4	"
Sunnyside	"	Edward Wilson	20	2			2	"
Stokesly	Kurrajong Heights	Owen Blackett	165		2			"
Steinberg	Luddenham	Francis Anshan	200	4	18		3	"
Salt Flats	"	Joseph Jurd	200	2	7		9	"
Salt Flats	Central M'Donald	W. H. Johnstone	100	24	8			"
Stannix Park	Ebenezer	William Jurd	200	4	4			"
Salt Flats	Central M'Donald	Chas. Watkins	180	3	12			"
Sentry Box	Lower Hawkesbury	Edward Riley	40	1	2			"
Sally's Flats	North Richmond	Cornelius M'Mahon	440	3	25		3	"
"	"	George M. Pitt	1,000	25	30		20	"
Sunnyside	"	William G. Smallwood	20	6	6			"
Socker's Farm	Pitt Town	Henry Reid	1	1	1			"
Shaw's Paddock	Richmond	George Pearce	2	8			1	"
Seven Oaks	"	George Douglas	120	2	4		3	"
Soho Farm	"	Thomas Derrington	30	7	2		2	"
Spencer Farm	"							"

APPENDIX 2—continued.

Name of Holding in alphabetical order	Post Town of Holding.	Name of Occupier.	Acreage.	No. of Horses.	No. of Cattle.	No. of Sheep.	No. of Pigs.	To whom returned.
Windsor—continued.								
Swilly Farm	Richmond	Peter J. Hough	131	7	5		10	Inspector.
"	"	Robert Farlow	60	7	13		7	"
Sunnyside	Seven Hills	Susannah Brien	50	3	1		3	"
Shane's Park	St. Mary's	John Harris	1,500	15	30	20	6	"
Shrivenham	"	George Shadlow	40	1	5		1	"
"	"	Thomas Shadlow	80	8	16	2	1	"
South Creek	"	Richard Cullen	90	4	9		2	"
"	"	Hugh M'Kaun	640	7	40		3	"
"	"	John Gray	50	1	1		1	"
Sally's Bottoms	Wilberforce	Henry Shepherd	60	2	4		3	"
Stauxix Park	"	Peter De Rome	314	2	8		4	"
Stonehenge	"	Arthur E. Doyle	640	4	2		8	"
Stouchouse	"	Mrs. A. Burdakin	1,596	3	14	11	6	"
Sefton	Windsor	Elizabeth Barker	100	5	9		18	"
Singleton's Farm	"	James Staples	100	11	9		10	"
Salt Flats	Central M'Donald	W. F. Fleming	292	12	10			"
South Creek	Windsor	James Magrath	120	1				"
"	"	John H. Teale	51	3	12			"
Spence's Run	"	William Jones	20	7	8			"
Spring Hill	"	James B. Johnston, junr.	20	5	3			"
Stannix Park	"	Maria Hutchinson	40	4	6			"
Sunny Hill	"	Horace J. Daniel	60	5	4			"
Swallow Rock Farm	"	Wm. Smith Hall	230	4	31			"
Sailors Home	Wiseman's Ferry	Jeremiah Woodbury	160		2			"
"	"	Charles Watkins	190	15	12			"
"	"	Thomas Starkey, junr.	270	2	20			"
Sunnyside	"	Christopher Douglass	97	8	15		7	"
Summer Hill	"	M. J. Chaseling	138	7	6		16	"
Sunnyside	"	Thomas Stewart, junr.	50	2	5		4	"
Sackville Reach	Sackville Reach	Thomas Turnbull	5	4	4		4	"
"	"	James Turnbull	120	6	12		8	"
"	"	James W. Bradley	210	7	22			"
"	"	James Brown	28	3	1		2	"
"	"	Joseph Davis	85	5	10		8	"
"	"	Joshua Jones	120	4			7	"
"	"	W. H. Johnston	320	8	25		2	"
"	"	Joseph Jacklin	25	1	2		2	"
"	"	Thomas Kemp	40	2				"
"	"	Robert Leet	36	2	5		2	"
Shancamore	Greendale	Robert Letty	260	4	20		6	"
Salt Flats	Central M'Donald	John Smith	20	4				"
Sackville Reach	Sackville Reach	Henry Law	85	4	5		6	"
"	"	George Mitchell	145	6	8		16	"
"	"	A. Tuckerman	450	10	25		11	"
"	"	Andrew Stevens	40	1				"
"	"	P. Tuckermann	256	5	32		7	"
"	"	James Stephens	100	2				"
"	"	Joseph Stubbs	116	9	13		7	"
"	"	C. J. Tuckerman	40	5				"
"	"	M. Woods	10	2	4			"
"	"	Rd. White	17	6	9		8	"
"	"	David R. Howard	40		1			"
"	"	James Moulds	50	1	3		2	"
"	"	Mathew Pearce	600	20	20			"
"	"	James Sherwood	12	1			2	"
"	"	John Sherwood	24	2			5	"
"	"	William Sherwood	13	1	1			"
"	"	Samuel Sherwood	12	2				"
"	"	Thomas Chapman	198	7	4		4	"
"	"	Thos Musgrove	33	5	6		5	"
Springwood	Springwood	William Deemer	10	2	1		4	"
"	"	Thomas Boland	215	1				"
"	"	W. T. Dickson	5	1	1		6	"
"	"	J. T. Ellison	107	3	10		1	"
"	"	J. Frazer	450	1	2			"
"	"	J. B. Hoare	32	2	2		2	"
"	"	Charles Moore	201	1	5			"
"	"	H. Marie	500	2				"
"	"	James M'Cann	120	4	6			"
"	"	Jacob Miller	100	1				"
"	"	James Norton	115	4	5		2	"
"	"	D. Parker	150	1	3		1	"
Sackville Reach	Sackville Reach	John Books	125	10	5		9	"
"	"	William J. Raynor	6	2	1		13	"
"	"	E. H. Small	42	1	1			"
"	"	William Smith	40		1			"
"	"	James Stratton	40	1				"
"	"	Walker & Walker	25	1				"
"	"	Robert Webb	60	2	3			"
St. Albans	St. Albans	George Thomson	300	8	12			"
"	"	John Fernance	120	6	2		7	"
"	"	Henry Hough	100	5			14	"
"	"	George Bailey	160	8	13		12	"
"	"	Francis Bailey	50	5	4		9	"
"	"	Jane Bailey	60	1	9		5	"
"	"	Thomas Bailey	60	5	7		17	"
"	"	Elizabeth Bailey	40	6	2		1	"
"	"	Mathew Bailey	75	3	9		3	"

APPENDIX 2—continued.

Name of Holding in alphabetical order.	Post Town of Holding.	Name of Occupier.	Acreage.	No. of Horses.	No. of Cattle.	No. of Sheep.	No. of Pigs.	To whom returned.
Windsor—continued								
St. Albans	St. Albans	John Bailey	173	3			8	Inspector.
"	"	Charles Bailey	160	6	10		6	"
"	"	William Bailey	100	4			1	"
"	"	James Dougherty	24	3	6		2	"
"	"	John Floyd	118	4	5			"
"	"	Samuel Hannah	136	4	5		3	"
"	"	Wm. T. Sternbeck	110	4	5		10	"
"	"	William Sternbeck	345	7	28		18	"
"	"	Sarah Sweeney	44	2	2		5	"
"	"	James P. Thompson	60	4	2		3	"
"	"	James Perry	40	4	1			"
"	"	Joseph Preston	100	6	6		5	"
"	"	George Preston	100	9	4		4	"
"	"	Thomas Preston	400	10	28	56		"
"	"	George Thompson	87	4	3		12	"
"	"	George Thompson	147	4	3		11	"
"	"	Thomas Thompson	50	5	6		9	"
"	"	William Smith	60	8	11	11	4	"
"	"	Horace J. Daniel	60	4	4			"
"	"	George Rose	60	9	4		4	"
"	"	Price Rose	60	7			6	"
"	"	Henry Walker	50	2			2	"
"	"	John Walker	2,785	5	16	6		"
"	"	Aaron Walters	80	2	10		4	"
"	"	Aaron Walker	60	6	11		12	"
"	"	D. J. Walters	50	4	2			"
"	"	William Walters	50	1	1			"
"	"	Moses Walters	50	7	4		11	"
"	"	Richard Walters	50	2	5			"
"	"	Moses Walker	182	6	7		14	"
"	"	Edward Bailey	37	3	3		1	"
"	"	Mark Bailey	140	4	3		7	"
"	"	James Dougherty	40	3	6		2	"
"	"	Chas. Fernance	175	4	7		10	"
"	"	George Fernance	40	4	3			"
"	"	Frederick J. Jurd	60	2				"
"	"	James Jurd, senr.	100	7	13		13	"
"	"	James Jurd, junr.	60	3	12			"
"	"	Joseph Jurd	65	7	10		6	"
"	"	John Perry	40	1	4		6	"
"	"	Sarah Sweeney	44	2	2		5	"
"	"	William E. Thompson	120	6	8		3	"
"	"	William Walker	40	1	3		1	"
"	"	Albert Bailey	50	4			4	"
"	"	Eleanor Bailey	120	6	12		16	"
"	"	James Jurd	120	4	20		20	"
"	"	Price Morris	126	5	3		12	"
"	"	A. S. H. Perry	5	1				"
"	"	Henry Morris	5	1	3		2	"
"	"	Alfred Smith	67½	4	5		10	"
"	"	John Butler	40	2	5		8	"
St. Mary's	St. Mary's	R. Walker	80	3	16			"
"	"	Thomas Burnes	100	1	8		2	"
"	"	Frederick Andrews	1	6				"
"	"	James Bennett, junr.	1½	1	2		2	"
"	"	George Bennett	2				3	"
"	"	Thomas Andrews	3½		2		3	"
"	"	Henry Burgess	5½	6	2			"
"	"	James Byrnes	6	3	2		2	"
"	"	Patrick Carbuty	40	6	2		1	"
"	"	Joseph Chesham	11	1				"
"	"	James Corry	10	1	1		1	"
"	"	Augustus Cassman	4	2	1			"
"	"	James Gow	2	1				"
"	"	James Hackett	300	3	1			"
"	"	Thomas Harford, senr.	22	3	1		4	"
"	"	Jno. K. Harris	2,070	12	28		1	"
"	"	James Horsfall	37	2	6		5	"
"	"	F. L. Barker	90	2				"
"	"	William Garvan	473	10	20	60	25	"
"	"	Thomas Harford	30	4	1			"
"	"	George Honeyset	11	3	1		3	"
"	"	George Hope, senr.	10	1	1		2	"
"	"	William Hope	10	3				"
"	"	William Hockey	92	7	19		6	"
"	"	Miriam Kelsey	1	1	3		2	"
"	"	Benj. Loveday	2	1				"
"	"	Jane Mann	3	1				"
"	"	William Neal	2	1				"
"	"	Danl. M'Laughlan	200	6	6		2	"
"	"	George Morris	186½	4	28		2	"
"	"	John G. Morrison	1,355		1		2	"
Shancamore	Greendale	J. & P. Sales	260	3	33		1	"
St. Mary's	St. Mary's	John Morrison	1½		2		2	"
"	"	Daniel Morphatt	2	1			1	"
"	"	George Page	216	6	12		1	"
"	"	William Perry	2	1				"
"	"	Robert Robnson	50	2	3		1	"

APPENDIX 2—continued.

Name of Holding in alphabetical order.	Post Town of Holding.	Name of Occupier.	Acreage.	No. of Horses.	No. of Cattle.	No. of Sheep.	No. of Pigs.	To whom returned.
Windsor—continued.								
St. Mary's	St. Mary's.....	James Silk	3½	2	1	2	Inspector.
"	"	Henry Smyth	2	2	2	"
"	"	Eleanor Stanton	1	3	3	"
"	"	John Stevens	1	3	1	"
"	"	Richard Sutton	18	2	2	"
"	"	A. Thompson	9	2	5	11	"
"	"	John Worthington	4	3	2	3	"
"	"	Joseph Blackmore	1	4	2	"
"	"	Marfan Brill	2	2	1	"
"	"	John Gersback	2	2	2	"
"	"	J. Hackett	2	6	10	"
"	"	Lawrence Rushton	100	3	"
"	"	William J. Thompson	3½	6	2	2	"
Tusculum	The Valley	Isabel Baron	280	4	2	"
Tuggerah Beach Flat	Blue-gum Flat	John Beator	40	4	16	2	"
The Retreat	Bringelly	William J. Pearce	1,400	23	42	1,106	4	C.P.S., Penrith
Teviotdale	Central Colo.	William Woodbury	140	2	14	10	Inspector.
Thistlegrove	Richard Simmons	100	4	7	"
The Huc	Cooranbong	Charlotte Bridge, senr.	100	2	"
Terrigal	Gosford	Thomas Davis	4,400	24	20	10	"
Tuggerah Flat	Blue-gum Flat	George Frewin	8	1	13	"
Tuggerah Beach Flat	"	M. C. Smith	80	4	1	2	"
Tambrigar	Kurrajong	W. H. Bowman	118	8	9	"
The Hermitage	"	Rev. Thos. Donkin	40	3	2	"
The Parsonage	Kurrajong Heights	C. Dupperly	27	1	"
The Glebe	Luddenham	H. Walker	15	1	1	"
The Flat	Mangrove Creek	Jno. Wallbank	106	1	3	"
The Glebe	Penrith	Rev. George Brown	45	2	3	"
Telbutt's Farm	Pitt Town	Sydney Johnston	20	3	3	2	"
Toometh's Farm	James Roberts	20	3	"
The Parsonage	Richmond	Rev. R. E. Kemp	13½	1	2	"
The Terrace	"	Henry Turner	574	8	7	"
The Pines	Riverstone	Edward Vaughan	50	2	2	"
Tottenham Park	Rooty Hill	W. Lamb	6,000	52	215	C.P.S., Penrith
"	St. Mary's	J. Brisbane	40	1	6	Inspector.
The Valley	The Valley	William Deanes	1,725	12	20	"
"	"	Geoffrey Eagar	114	6	"
"	"	D. T. Dawson	40	2	2	"
"	"	A. Stewart	15	1	4	"
The Cedars	Womberal	William Long	1	1	25	6	"
Tuggerah Common	"	George Swadling	8	2	15	"
Tumbi Umbi	"	Edward Taylor	148	1	20	2	"
The Peninsula	Windsor	John Telbutt	79	7	47	20	"
Thompson's Square	"	George Davies	1	1	"
Tuggerah Flat	Blue-gum Flat	Wm. Earl, senr.	70	10	16	7	"
Tuggerah Beach Flat	"	Michael Smith	130	3	9	2	"
Thompson's Square	Windsor	Dr. B. J. Newmarch	1	6	"
Trevallyn	"	Richard Ridge	400	10	200	C.P.S., Windsor.
Trevallyn West	"	Richard C. Ridge	20	4	12	Inspector.
Trevallyn East	"	Prosper H. Rudge	20	3	10	"
Teatree Run	Wiseman's Ferry	Peter Stewart	50	4	3	5	"
Treadway	"	Christopher Douglas	30	8	12	19	"
Upperly	Blacktown	John Hall	564	20	"
Upper Richmond	Richmond	John Riley	1	5	"
"	"	Arthur Small	1	1	"
"	"	Charles Small	1	1	"
"	"	William Timmins	20	4	4	"
"	"	John Wheeler	99	9	15	4	"
Upton Grounds	Springwood	Flood & Co.	40	2	2	"
Upper Colo.	Upper Colo	Chas. Blundell	50	1	4	2	"
"	"	Joseph Blundell	160	4	5	3	"
"	"	George Boyter	190	12	5	13	"
"	"	William Blundell	30	3	1	6	"
"	"	Jane Cavanaugh	20	2	4	21	"
"	"	Thomas Christy	30	6	4	6	"
"	"	Thomas Everingham	46	2	6	"
"	"	Henry Gill	50	4	"
"	"	George Hayman	100	7	4	8	"
"	"	David Hayman	220	7	4	10	"
"	"	James Hulbert	130	6	7	9	"
"	"	Henry Jones	46	2	2	4	"
"	"	Thomas Jones	90	6	5	6	"
"	"	Christina Jones	140	9	9	17	"
"	"	William Jones	120	8	9	32	"
"	"	Peter Kemp	60	5	2	11	"
"	"	Benj. Gosper	210	8	10	6	"
"	"	Jonathan Gosper	60	6	13	20	"
"	"	John Gosper	20	3	5	"
"	"	W. H. Gosper	120	6	10	20	"
"	"	John Lamb	175	5	7	"
"	"	Ann Lowe	100	6	4	2	"
"	"	Robert Lowe	60	3	1	"
"	"	William Metheral	50	1	"
"	"	William Moran	100	3	17	3	"
"	"	William Penton	154	4	7	9	"
"	"	George Penton	90	6	2	"
"	"	William Sandy	42	1	"
"	"	Rd. Simmonds	140	4	7	2	"

APPENDIX 2—continued.

Name of Holding in alphabetical order.	Post Town of Holding.	Name of Occupier.	Acreage.	No. of Horses.	No. of Cattle.	No. of Sheep.	No. of Pigs.	To whom returned.
Windsor—continued.								
Upper Colo	Upper Colo	John Smith	40					Inspector.
"	"	George Wood	99	9	2		1	"
"	"	Bart. Turnbull	221	7	5		14	"
"	"	H. Turnbull	124	9			2	"
"	"	Jas. Watkins	60	4	3		4	"
"	"	Chas. Watley	180	4	5		4	"
"	"	Wm. Woodbury	140	2	14		18	"
View Farm	St. Mary's	George Turner	46	3	5		5	"
View Mount	"	John Moban	3	3	7		5	"
Wheaney Creek	Central Colo.	William Moran	12	3	16		1	"
Webb's Creek	Central M'Donald	David Buckridge	70	2	17		7	"
"	"	Sarah Smith	140	4			8	"
Wright's Creek	"	Mary Ambrose	112	6	2		3	"
"	"	George Buttsworth	30	3				"
"	"	Richard Jurd	80	6	9		12	"
"	"	Thomas Sheen, senr.	280	7	24			"
"	"	William Smith	160	8	11	11	4	"
"	"	Henry Smith	2	1		8		"
"	"	Joseph Walker	20	3				"
"	"	Thomas Baker	2	4				"
"	"	Robert Books	15	3				"
"	"	George Books	33	3	3		1	"
Wyee Point	Cooranbong	William Beavan	40	2	14			"
"	"	Hannah Bridge	40	3	5		1	"
"	"	Fred Akhurst	120	3	9		1	"
Wilberforce Common	Freeman's Reach	George Rose	40	7	4		4	"
Wimbah	Grose Vale	G. A. Cleave	370	10	12		1	"
Woy Woy Point	Gosford	Andrew Murphy	94	1				"
Wheaney Creek	Kurrajong	Alex. J. Roberts	10	4				"
Woodburn Estate	"	William Irwin	1,520	10	85	12	5	"
"	"	John Lamrock	25	2				"
"	"	James Mahoney	6	4			2	"
"	"	Joseph Smith	40	6	24		3	"
Warria Warria	Mangrove Creek	Albert Craft	250	4	2		7	"
"	"	Alfred Andrews	50	2	3		6	"
Winbourne	Mulgoa	George H. Cox	2,800	12	120	1,100	8	C.P.S., Penrith.
"	"	Jeremiah O'Connor	50	3	5	1		Inspector.
Wheaney Creek	North Richmond	Thos. M'Mahon	50	2	6			"
Werrington	Penrith	William Land	40	10	18			"
Western Road	"	William Garner	50		20			"
"	"	Mrs. Fisher	113	3	10		2	"
"	"	George Warburton	5				2	"
Woodriff Estate	"	William Curry	45	5	6			"
"	"	Bart. Dolan	62	8	18			"
"	"	John Hollier	60	4	7		5	"
"	"	James Hollier	78	5	11		1	"
"	"	Noah Hollier	170	15	18		2	"
"	"	Ephraim Aldernan	30	4				"
"	"	Sarah Walsh	45	3	8			"
Woodside	"	Joshua Stanton	84	8	5		7	"
Wattle Flat	Sackville Reach	P. Tuckerman	100	5	34		7	"
Weemala	Springwood	A. H. M'Cullough	120	1	1			"
Wright's Paddock	St. Mary's	G. C. Morris	184	7	25		2	"
Werrington	"	James Beacroft	10	7	20	6	5	"
"	"	Jas. Montgomery	165	6	29		14	"
"	"	George Williamson	1	1				"
Wheaney	Upper Colo	Robert Gee	200	7			8	"
Wright's Creek	St. Alban's	Thomas Ambrose	112	6	2		3	"
Waawaarawaa	Blacktown	David Pyc	2,700	10	120	1,120	6	C.P.S., Windsor.
Whoming	Brisbane Water	John Cockraft	10	1	10		8	Inspector.
"	"	James Cameron	30	2	2		8	"
"	"	Chas. Fagan	10	5	20			"
"	"	John Woodbury	10	2				"
Whitton Park	Bringelly	A. J. Liddington	464	3	2	450		"
"	"	Ernest R. Lowe	464	1		200		"
Woodborough	"	Henry Williams	20	2	26			"
Wheaney	Central Colo.	Miles Daines	80	3			7	"
Woodstock	Rooty Hill	W. Lamb	200	66	133	100	60	"
Womberal Plains	Womberal	Mathew Campbell	150	2	15			"
"	"	Alma C. Watkins	20	3	3			"
Wentworth Falls	Woodford	C. A. Wilson	13	3	9	5	3	"
Womberal	Womberal	Thomas Gleeson	120	2	8		2	"
"	"	George A. V. Wilson	394	2				"
"	"	John Anson	40	1				"
"	"	William Crane	40	2			3	"
"	"	Daniel Gleeson	40				1	"
"	"	Mary Geeson	40	2	5		2	"
Wilberforce	Wilberforce	Sydney Packer	40	1			3	"
Wilberforce Farm	"	Jas. C. Coberoff	37	3			1	"
Wilberforce Common	"	John Cannon	40	6	2		6	"
"	"	Charles Cross	24	4	2		6	"
"	"	Benjamin Dunstan	60	5	9		9	"
"	"	Benj. Dunstan, junr.	30	3	4		9	"
"	"	George Dunstan	14	4	2			"
"	"	John Izzard	15	3				"
"	"	George Turnbull, junr.	21	5	4		7	"
"	"	Alexander Cross	30	5	9		6	"

APPENDIX 2—continued.

Name of Holding in alphabetical order.	Post Town of Holding.	Name of Occupier.	Acreage.	No. of Horses.	No. of Cattle.	No. of Sheep.	No. of Pigs.	To whom returned.
Windsor—continued.								
Wilberforce Road	Wilberforce	Thomas Maloney	40	5	1		4	Inspector.
	"	William Nagle	17	6	3			"
Wilberforce	"	Thomas Bowd	40	5	3		5	"
"	"	Henry Beecroft	33	5	4		8	"
"	"	William Bragg	52	6	22		9	"
"	"	John Brewer	47	6	10		1	"
"	"	Sidney Burdekin	1,280	3	12			"
"	"	John Brown	27	11	6		3	"
"	"	James R. Buttsworth	150	12	6		8	"
"	"	John Buttsworth	160	3	6		7	"
"	"	Margt. Buttsworth	100	1	2		1	"
"	"	Charles Clarke	16	6				"
"	"	Samuel Clarke	20	4				"
"	"	S. D. Cobercroft	6	9				"
"	"	Mrs. Cobercroft	44	9			14	"
"	"	John F. Cobercroft	16	1	2		4	"
"	"	Charles Cross	85	4	13		5	"
"	"	Mary Daley	34	9	4		10	"
"	"	James Davidson	100	8	22		9	"
"	"	William Dunstan	50	7	2			"
"	"	S. J. Dunstan	40	6				"
"	"	George Edwards	80	2	13			"
"	"	Mary Everingham	34	4				"
"	"	Jno. H. Fleming	67	6	14			"
"	"	John Ford	30	5	1		17	"
"	"	James Gardiner	35	3	2		5	"
"	"	Robert Gardiner	25	2				"
"	"	John J. Green	18	3	8		2	"
"	"	George Greentree	65	15	8		5	"
"	"	Annie Greentree	15	1				"
"	"	Mrs. R. Greentree	40	9	5		12	"
"	"	Reuben Greentree	94	11	6	5	10	"
"	"	William Griffiths	5	1			3	"
"	"	James Hall	65	7	3			"
"	"	Richard H. Hayes	60	2			5	"
"	"	Charles Hawkins	6	2	2		4	"
"	"	Joseph Hibbert	32	8	16		4	"
"	"	William Izzard	17	10				"
"	"	Sarah Lillas	20	1	3			"
"	"	John Markwell	30	7			6	"
"	"	William Martin	40	5	4			"
"	"	Mathew M'Fetridge	37	4	11		3	"
"	"	Charles Nicholls	20	7	9			"
"	"	George Nicholls	63	7	5		4	"
"	"	Henry Paterson	62	12	2			"
"	"	Thomas O. Reynolds	1	6	8		7	"
"	"	Charles Rose	10	6	6		4	"
"	"	Alfred Robinson	106	8	10		25	"
"	"	James Rose	22	4	4		5	"
"	"	George Rose	45	7	4		4	"
"	"	Robert Rutler	35	7			3	"
"	"	John Ryan	568	3	27		16	"
"	"	David Salter	34	4	4		7	"
"	"	Thomas Salter	30	5	4		8	"
"	"	Alex. Simpson	2	2	2		2	"
"	"	Louis H. Simpson	6	4	4		5	"
"	"	Alexr. Smith	35	5	10		1	"
"	"	Henry Smith	70	2	3		3	"
"	"	Mrs. J. Smith	40	2	2		1	"
"	"	Lawson Smith	7	5	4		2	"
"	"	Samuel Smith	9	4				"
"	"	James B. Stephens	100	1				"
"	"	Henry Teale	17½	5	3		1	"
"	"	John Turnbull	20	4				"
"	"	Ralph Turnbull	382	12	15		8	"
"	"	Archbd. Walmsley	40	2	1		10	"
"	"	James Wall	79	7	3			"
"	"	Alfred White	100	5	6		2	"
"	"	John Woods	24	6	2			"
"	"	Sarah Woolford	40	1	2			"
Windsor	Windsor	Robert M'Nevin	2	2				"
Windsor Road	"	Edwd. M'Namara	40	4	8			"
Wattle Forest	"	P. Tuckerman	10	5	35			"
Wilberforce	"	Catherine Bennett	30	4	2		4	"
"	"	Benj. Dunstan, junr.	30	3				"
"	"	William Dunstan	50½	7	2		8	"
"	"	James Gardiner	30	3	2		5	"
"	"	Diana Voller	10	8	1			"
Windsor Farm	"	William Gosper	100	47	14			"
Windsor Road	"	Mary A. Alcom	6	1	3		2	"
"	"	William Farrell	4	1	5		2	"
"	"	James Hough	50	2	7		1	"
"	"	John Johnson	10	4	3		5	"
"	"	E. M'Namara	20	4	12			"
"	"	Robert Strachan	77	5	4		2	"
"	"	Thomas Schoffel	10	5	3			"
"	"	John H. Teale	20	3			4	"
Winfield	"	William Wilbow	45	3	1		8	"

APPENDIX 2—continued.

Name of Holding in alphabetical order.	Post Town of Holding.	Name of Occupier.	Acreage.	No. of Horses.	No. of Cattle.	No. of Sheep.	No. of Pigs.	To whom returned.
Windsor—continued.								
Wentworth Falls	Woodford	T. L. Hordern	500	1	Inspector.
Woodford	Robert F. Stubbs	40	1
Windsor	Windsor	William Beard	10	3
..	..	V. J. S. Bloomfield	2	2
..	..	W. W. Bodenham	1	1
..	..	Joseph Brown	60	5	5
..	..	John Burton	2	4	4	20	..
..	..	Thomas Cambridge	2	2
..	..	Owen Cavanough	1	6	5
..	..	Chandler Bros.	1	1
..	..	Martha Curtiss	53	6	12	6	..
..	..	William Dargin	30	17	16	227	1	..
..	..	James A. Dick	2	1	2
..	..	Dick Brothers	1	2	3
..	..	W. H. Dean	1	2
..	..	T. Dunstan	1	4
..	..	Emmanuel Dorrington	27½	3	6	..
..	..	John Fewings	1	1	2	17	..
..	..	Wm. Fraser	1	1	2	..
..	..	O. A. S. Fitzpatrick	1	2
..	..	John Ford	30	5	2	17	..
..	..	W. C. Gambrell	1	2	2	..
..	..	Jno. Gough	1	8	6	4	..
..	..	Jno. T. Gosper	200	10	20	10	..
..	..	Charles Hole	1	3
..	..	David Gosper	46½	4	5	3	..
..	..	D. Holland	1	1
..	..	Charles Icely	1	1
..	..	Eliza Hopkins	1	1
..	..	W. F. Linsley	1	1	1	2	..
..	..	John Maskey	1	1
..	..	William Moses	10	10	3	..
..	..	M. L. McFetridge	10	3	12
..	..	John Pendergast	1	1	1	2	..
..	..	John N. Mitchell	120	8	18	3	..
..	..	William Primrose	1	1
..	..	John O'Brien	1	3	..
..	..	C. Pearson	1	2	19	7	15	..
..	..	Francis Rosa	1	6
..	..	J. T. Rowthorn	1	1	1	..
..	..	Mrs. Sherwood	12	1	1	..
..	..	R. Skuthorpe, junr.	1	6
..	..	Jane Smith	1	2	2
..	..	A. C. Stearn	1	2
..	..	John Streeter	60	5	2	7	..
..	..	Andrew Stubbs	29	3	1
..	..	Henry Tilley	1	2	2	..
..	..	John Underwood	1	11
..	..	James Vaughan	90	8	25
..	..	Patrick Vaughan	75	11	6	7	..
..	..	Thomas Wall	72	9	12	16	..
..	..	Edward Wood	1	2
..	..	William B. Wood	10	3	3
..	..	Walter Case	10	8	5
Wiseman's Ferry	Wiseman's Ferry	Thomas Wilbow	75	2	10	20	..
..	..	George Books	500	6	8	46	..
..	..	William Books	250	5	4	8	..
..	..	Francis Hearne	30	2	8	10	..
..	..	David Laughton	40	3	11	..
..	..	Thomas Preston	296	9	4	17	8	..
..	..	Gifford North	145	11	..
..	..	James Singleton	215	3	25	2	..
..	..	B. T. Scaddon	40	4	6	3	..
..	..	Francis Bailey	50	6	3	9	..
..	..	Jane Bailey	60	1	9	5	..
..	..	Matthew Bailey	75	3	9	3	..
..	..	Thomas Bailey	50	4	8	16	..
..	..	Chrstr. Douglas, junr.	30	8	10	19	..
..	..	John J. Herps	90	6	8	6	..
..	..	Mathew Herps	150	4	8
Walgrove	Eastern Creek	John Shand	430	9	35	5	..
Wiseman's Ferry	Wiseman's Ferry	William Jurd	40	4
..	..	George Preston	70	5	3	4	..
..	..	Thomas Preston	50	5	2	12	..
..	..	George Rose	100	9	4	4	..
..	..	Thomas Rose	400	10	28	56
..	..	William Sternbeck	405	7	26	18	..
..	..	Jane Walker	60	6	3	2	..
..	..	Thomas Walker	8	8
..	..	Charles Bailey	223	6	9	8	..
..	..	David Books, senr.	200	6	15	12	..
..	..	Mathew Books	40	4	4	3	..
..	..	Sylvester Butler	240	3	17	17	..
..	..	Edward Reilly	2,565	7	10	6	..
..	..	Joseph Reilly	65	5	5	..
..	..	Phillip Reilly	100	5	14	4	..
..	..	Thomas Stewart	50	2	5	4	..
..	..	Thomas Woods	40	2

APPENDIX 2—continued.

Name of Holding in alphabetical order.	Post Town of Holding.	Name of Occupier.	Acreage.	No. of Horses.	No. of Cattle.	No. of Sheep.	No. of Pigs.	To whom returned.
<i>Windsor—continued.</i>								
Wiseman's Ferry	Wiseman's Ferry	Thomas Douglass, senr....	210	7	7	11	Inspector.
Wood's Vale	"	Henry Walker	40	6	10	12	"
Wyong Creek	Yarramalong	Hamilton Hill	129	3	2	2	"
"	"	James Millard, senr.	211	4	3	2	"
Woodford	Woodford	John Place	90	1	40	5	"
Woy Woy	Woy Woy	Edward Couche	20	1	"
"	"	Abraham Parker	10	2	"
Wyong Creek	Wyong Creek	Henry J. Frost	40	2	3	"
"	"	Edward Kennedy	40	2	"
"	"	Thomas Beaver	40	6	"
"	"	J. Earl	40	1	"
"	"	William Hill	94	1	13	2	"
"	"	J. Morris	60	3	2	"
"	"	James Woodbury	350	5	25	20	"
"	"	George Smith	211	2	9	"
"	"	John Smith	40	1	2	"
"	"	A. Oppernan	206	2	4	"
"	"	William Smith, junr.	40	2	14	"
"	"	Chas. Wallridge	40	2	3	"
"	"	Thomas Collins	20	2	3	1	2	"
"	"	Thomas Gain	50	3	16	2	"
"	"	James Walters	80	4	2	6	"
"	Yarramalong	Thomas Stinson	10,054	2	18	13	"
Wheency	Upper Colo	Robert Gee	200	7	1	8	"
Wyong Creek	Wyong Creek	Mary A. Woodbury	40	2	2	"
"	"	Andrew Gilkinson	20	5	13	3	"
"	"	D. Wilson	130	5	12	"
"	"	Hamilton Stinson	114½	2	16	7	"
Yarramalong	Yarramalong	Daniel Bailey	120	8	1	"
"	"	Joseph Beaver	½	1	15	6	"
"	"	William Waters	158	3	20	"
"	"	George Beaven	40	2	15	"
"	"	William Jurd	140	4	4	4	"
Yarrunundi	Richmond	Amos Cornwell	10	4	2	5	"
"	"	Charles Davis	4	2	2	3	"
"	"	Ellen M. Farlow	2	4	6	6	"
"	"	Joseph Davis	7	2	1	1	"
"	"	H. Farlow	35	3	5	6	"
"	"	John Lord	10	2	4	5	"
"	"	Philadelphia Mortimore...	43	3	1	3	"
"	"	George Pearce	48	8	8	4	"
"	"	Charles Pearce	8	4	2	"
"	"	William Pearce	2	2	"
"	"	John Riley	2	6	2	"
"	"	Sampson Pearce	4	5	5	"
"	"	John Shields	20	6	6	2	"
"	"	Henry Timmins	36	4	3	10	"
			410,384	9,511	17,080	13,271	7,378	

APPENDIX 2—continued.

Name of Holding in alphabetical order.	Post Town of Holding.	Name of Occupier.	Acreage.	No. of Horse.	No. of Cattle.	No. of Sheep.	No. of Pigs.	To whom returned.
Yass.								
Abbey Vale	Wheeo	Alex. Abbcy	3,000	10	41		11	Inspector.
Alton	Dalton	Wm. H. Wheatley	4,170	5	15	3,500	2	"
Alton Park	Bowning	John Wilson	250	6	4	100	4	"
Ashell	Gunning	J. D. Chappell	300	6	7	100		"
"	"	David Winter	190	3	3	100		"
Ashley	Yass	E. M' Reynolds	300	6	30		3	"
Back Creek	"	Wm. Howard	71	10	4	440		Police.
"	"	Joseph Armstrong	1,840	4	2	450	1	Inspector.
Bango	"	Michael Whealan	112	3	4		1	"
"	"	D. Davis	145	4	2	59		"
"	"	John Brown	80	2	2			"
Bango Creek	"	Henry Davis	250	5	6	262		"
"	"	David Roache	252	10	16		1	"
"	"	Hugh Beattie	490	10	25	10	2	"
"	"	Wm. Fields	120	14	12		2	"
"	"	James Gallagher	610	5	18	450	3	"
"	"	Ruth Cook	1,422	16	12	485	2	Police.
"	"	M. Grieves	6,000	25	53	1,650	6	Inspector.
"	"	L. H. Burgess	100	7	10			"
Bason Creek	"	Jabez Brown	220	1	3		1	Police.
"	"	Stephen C. Brown	270	1				"
Bason Creek Farm	"	Edward Newman	200	4		62	2	"
Bovendale	"	James Noakes	220	2				"
"	Blakeney Creek	Jas. E. Norris	2,000	7	16	2,000		Inspector.
Bevendale, Fish River	"	John Beven	3,500	8	13	1,300	1	"
Bendemere	Yass	Joseph Goodwin	1,200	5	20	1,500	2	Police.
Berrybagah	Gunning	George Patterson	590	3		400		"
Berrybanglo	"	Robert Bayley	40	4	4		3	"
"	"	Samuel Starr	4,238	4		930		Inspector.
"	"	M. Johnson		7	9			"
"	"	W. Patterson	266	5	6			Police.
"	"	Peter Best	100	1	1	400		"
"	"	Henry Patterson	150	3	2		3	"
Bellvale	Yass	John Bain	190	3	10	45	2	"
"	"	J. P. Faulder	180	4	12			"
"	"	Thos. Walters	2,800	3	50	2,000		"
"	"	Benjamin Chapman	530	10	25	306	3	Inspector.
Bellgravia	Gunning	Robert Fisher	80	4	4		1	"
Bellmont Forest	Yass	P. M. Leary	40	2				"
Biddy Farm	"	J. Wm. Camell	160	4	12	200	2	Police.
Big Hill	"	Thos. Madden	2,004	6	14	2,000		"
Binalong Road	"	Thos. Glover	880	6	12	409	30	"
"	"	Robt. Crossley	97½	3	16		6	"
"	"	Samuel Brown	350	3	16			"
"	"	Chas. Gurnet	500	6	11	400	20	"
Blakeney	Blakeney Creek	Winifred Roach	7,077	20	80	4,000	6	Inspector.
Blakeney Creek	Yass	G. E. Wye	180	4	3	200	2	Police.
"	"	Wm. Hodgson	113	5	25	70	2	"
"	"	E. J. Hodgson	80	2				"
"	"	Thos. O'Brien	82	1				"
"	"	J. C. Brown	40		3	150	1	"
"	"	Chas. Byrne	1,740	20	60	4,500		"
"	"	John Smith	7,000	20	20	4,000	12	Inspector.
Black Range	"	Wm. Costello	260	3	12			Police.
"	"	M'Bean Bros.	50,000	60	220	15,500	6	Inspector.
"	"	Robt. Masters	250	8	20			"
Bloomsbury Square	Yass	Wm. Ginn	300	6	13		2	Police.
Bloomfield	"	Thos. Dowling	1,500	6	40	1,000	2	Inspector.
Boamblo	Boamblo	S. Sidebotham	585	9	5	300		"
"	"	G. W. Barber	100	10	9			"
"	Yass	Andrew Roach	6,000	6	10	3,700	1	"
Bookham	Bookham	Mary Drummond	3,408	8	40	5,300	3	Police.
"	"	John Henry King	1	7	3		2	"
"	"	Andrew Pirie	640	12	20		2	"
"	"	Edward Privett	640	6	6	400		"
Boamble	Yass	Rebd. English	140	9				Inspector.
Box Flat	Cavan	Jas. Ellison	500	7	8	330	5	"
Boggy Creek	Joir	Chas. Clark		2	6			"
"	"	John Clark		1	7			"
"	Yass	Geo. Clark & Son	500	8	24	80	1	Police.
"	Joir	Henry Davies	1,120	6	10	950	2	Inspector.
Boulder Hill	Gunning	Wm. Noble, junr.	528	5	6	650	4	"
Bowning	Bowning	Thos. Robertson	7,029	22	51	1,500	12	Police.
"	"	Robt. Crisp	130	5	4		2	Inspector.
"	"	P. Brassell	1,459	15	15	600	2	Police.
"	"	J. F. Turton		2				Inspector
Bowning Creek	"	Wm. Smith	284	6	2	200	5	Police.
"	"	Thos. Brotherton	120	4	5	79	1	Inspector.
"	"	Jacob Stalmiller	176	8	30		8	"
"	"	Roger Fallon	100	2	14			Police.
"	"	Mark Minchan	400	20				"
"	"	Ptk. Minchan	1,146½				1	"
Bowning Road	"	Jas. Loomes	400	12	20	500	4	"
Bowryong	Gunning	John S. Sands	8,609	10	400	8,800	1	Inspector.
Briar Paddock	Yass	M. Rearden	40	4	8		50	"
Brooklyn	Crookwell	Jas. Clements	1,550	12	50	1,100	4	"
Buck's Gully	Yass	Richd. English	140	8				Police.
Bundabella	"	Franklin Bros.	1,622	10	60	500	5	"

APPENDIX 2—continued.

Name of Holding in alphabetical order.	Post Town of Holding.	Name of Occupier.	Acreage.	No. of Horses.	No. of Cattle.	No. of Sheep.	No. of Pigs.	To whom returned.
Yass—continued.								
Bunton	Dalton	Wm. Howard	71	10	4	440	2	Inspector.
"	"	John Dowe	150	2	120	3	"
"	"	Fred. Dowe	40	2	2	17	1	"
"	"	W. Wilson	680	2	3	66	2	Police.
"	"	W. Howard	71	10	4	440	"
"	"	Jas. Howard	620	2	6	200	3	Inspector.
Burrowinda	Narrowa	Wm. Penning	280	1	Police.
"	"	Wm. Rodgers	600	18	5	740	5	Inspector.
Burrowinda Creek	Gunning	J. Cartwright	480	1	30	"
"	"	W. H. Sligo	140	8	15	6	"
Burrowa Road	Tangmangaroo	Henry Davis	580	8	6	340	8	Police.
Bushfields	Gundaroo	Patk. Leahey	7	30	48	Inspector.
"	Tangmangaroo	T. Paterson	50	3	3	2	"
Byalla	Dalton	Joseph Long	1,500	4	14	900	"
"	"	Patk. Tully, senr.	4,000	10	20	2,000	5	Police.
"	"	Geo. Waters, junr.	800	6	6	700	"
"	"	John Waters	211	5	4	160	4	"
"	"	Wm. Kenny	340	2	"
"	"	Wm. Nugent	15	2	"
"	"	Ptk. Nugent	16	1	"
"	"	Saml. M'Donald	40	2	"
"	"	A. S. Wheatler	36	1	"
"	"	George Francis	140	3	5	170	2	"
"	"	J. S. Gray	6,000	10	50	4,000	2	Inspector.
"	"	John Davies	220	2	400	Police.
"	"	Patrick Tully	10	30	"
"	"	Jas. Medway	600	8	11	504	1	"
"	"	Joseph Hallam	1,100	10	29	950	12	Inspector.
"	"	John Walters	211	5	4	160	"
"	"	Michl. Tully	800	6	12	700	3	"
Byrnville	"	C. Byrne	12,000	20	60	4,500	Police.
Cardness	Yass	P. Fallon	170	4	6	"
Castle Hill	"	Jos. Hallam	614	10	29	950	14	"
Cave Flat	"	John Weston	248	8	36	8	Inspector.
Castle Camp	Jeir	Chas. M'Fellors	400	10	20	230	5	"
Catherine Creek	Dalton	B. Pollard	80	6	2	3	"
"	"	Thos. Bush	80	1	Police.
"	"	John Bush	40	1	"
Cart Road Croek	"	J. Payne	160	3	2	"
"	"	Jos. Holding	767	10	10	500	"
Cavan	Boambl	E. Clarke	2,000	15	998	10	Inspector.
"	"	Alfred Cooper	4	2	3	"
"	"	Chas. Cooper	60	4	2	"
"	"	John Archer	90	4	17	5	Police.
"	"	E. G. Castles	28,000	50	40	8,000	Inspector.
Chain of Ponds	Gunning	Jno. Johnston	410	4	14	150	5	"
"	"	James Hazell	400	8	12	400	10	"
"	"	Wm. Alchin	710	5	12	330	4	"
"	"	John Thom	1,722	14	30	250	2	"
Cherry Hills	Crookwell	W. Johnson	80	3	"
Chatsworth	"	E. A. Webster	2,500	15	14	2,000	"
Chilton	Yass	Jas. Buckmaster	4,600	10	30	1,000	2	"
Cooma Cottage	"	Kennedy Clayton	177	1	9	20	Police.
Collingwood	Gunning	John H. Hume	7,500	16	60	5,600	4	Inspector.
Conroy's Gap	Yass	Michael Conroy	1,100	15	40	1,200	7	Police.
Chestnut Vale	Dalton	S. J. Friend	351	6	8	115	4	Inspector.
Cliftonwood	Yass	J. B. Sharp	230	5	5	"
Cleaveland	"	Ptk. Carney	360	6	10	800	1	Police.
Clear Hills	Gunning	Ptk. Clancy	5,000	10	20	3,205	12	Inspector.
Coodra Vale	Yass	H. R. & J. T. Jones	29,000	20	7	3,000	"
Coodradigbee	Bookham	W. Hammond	460	12	50	Police.
"	"	Henry Barber	14,560	30	220	5,430	5	Inspector.
"	"	John Hannam	22,000	25	150	5,360	10	"
Crookwell	Crookwell	B. Stephenson	5	17	"
Crookwell River	"	H. Stephenson	400	5	5	250	"
"	"	Wm. Hemstead	185	10	200	8	Police.
"	"	C. S. Webster	80	15	5	1	"
Crosby	Rye Park	J. W. Martin	1,000	4	700	Inspector.
Crow's Nest	Dalton	Stephen Brown	467	3	17	240	4	"
Callarin	Gunning	John Houlihan	300	340	Police.
"	"	Thos. Gannon	710	4	4	830	1	Inspector.
"	"	Michael Foley	900	5	20	700	11	"
"	"	J. Hannam	703	3	2	620	11	Police.
"	"	Ptk. Filand	80	4	2	400	2	Inspector.
"	"	David Divall	583	1	Police.
"	"	Michael Gannon	40	2	"
Curran's Creek	Crookwell	Syra Harvey	8	2	Inspector.
Dayler's Creek	Dalton	Arthur Bush	75	2	20	70	10	Inspector.
Daly's Creek	Blakeney Creek	John Kean	123	1	Police.
Dalton	Dalton	Henry Douglas	3	3	Inspector.
"	"	Jabez Brown	220	1	"
"	"	Edwd. Brown	150	3	13	1	"
"	"	John Toohcy	400	8	10	300	"
"	"	Stephen Toohcy	80	16	23	7	"
"	"	Timothy Starr	200	7	7	1	"
"	"	John Mitchell	300	5	10	200	4	"
"	"	Joseph Waters	130	2	5	2	Police.
"	"	Mrs. A. Alchin	79	7	9	2	"

APPENDIX 2—continued.

Name of Holding in alphabetical order.	Post Town of Holding	Name of Occupier.	Acreage.	No. of Horses.	No. of Cattle.	No. of Sheep.	No. of Pigs.	To whom returned.
<i>Yass—continued.</i>								
Dalton	Dalton	Wm. Sanford	70	5	Police.
"	"	Wm. Brander	200	4	8	86	Inspector.
"	"	Isaac Butts	280	3	6	250	2	Police.
"	"	Jas. Smith	10	1	"
"	"	Wm. Alchin	30	2	3	1	"
"	"	Mathew Alchin	30	3	"
"	"	Edward Roffe	40	2	2	3	"
"	"	John Alchin	170	16	26	2	Inspector.
"	"	Joseph Dowling	180	5	9	4	Police.
"	"	Jno. Wheatley	186	17	24	1	"
Dalton Road	"	Thos. Easterly	80	1	4	"
Dam Creek	Yass	Thos. Madden	2,000	6	14	2,000	Inspector.
Derringgullen	Bowning	P. Hannan	400	4	36	4	"
"	"	Mary Galvin	300	2	5	240	3	"
"	"	Timothy Cusack	40	4	6	2	"
"	"	Thos. Hannan	180	4	7	"
"	"	W. H. Chambers	1,040	8	10	323	8	"
"	"	Denis Ryan	8,000	10	10	3,000	5	Police.
"	"	Archibald M'Kay	300	7	8	Inspector.
"	"	Richd. Bolger	12	1	2	Police.
"	"	George Smith	30	5	"
"	"	James Goodger	40	2	2	9	"
"	"	Margaret Horton	100	3	4	Inspector.
"	"	John Sexton	134	3	12	4	"
"	"	Wm. Davis	200	6	15	17	"
"	"	Thos. Williams	150	2	90	2	"
"	"	Jas. Horton	210	4	6	40	2	"
"	"	J. J. Horton	280	3	3	"
Derringgullen Creek	"	Henry M'Kay	600	9	6	500	7	"
"	"	Dennis Galvin	70	4	3	"
"	"	Edwd. M'Nally	104	4	9	"
"	"	Peter M'Anally	65	5	2	"
"	"	Patterson Wilson	70	12	13	Police.
"	"	Geo. Hemmings	40	3	6	4	"
Dead Man's Creek	Gunning	John O'Brien	350	5	3	100	5	Inspector.
Denbigh	Blakeney Creek	C. E. Armitage	1,500	6	16	2,000	"
Dick's Creek	Gundaroo	Arthur Leary	120	2	6	"
"	"	Thos. Lanham	120	5	15	4	Police.
"	"	Robt. Lachlan	132	2	6	1	"
"	"	Chas. Turton	40	4	9	"
"	"	George Werthy	4,780	2	650	1	"
"	Greenfield Farm	Edwd. Wilkinson	331	4	6	300	7	"
Dixon	Gunning	Edwd. Olhof	120	4	3	80	Inspector.
"	"	Jno. Burchill	186	2	"
"	"	David Winter	190	3	4	100	Police.
"	"	Mathew Johnson	430	7	10	"
Dolong	Yass	Thos. Byrnes	330	2	1	"
Douro	"	Mrs. E. O'Brien	15,000	14	55	10,110	9	Inspector.
Douglas Park	Crookwell	Richard Marks	640	7	20	500	Police.
Down Hill	Yass	Jas. Connell	7,000	39	100	2,000	27	Inspector.
Dog Rock Farm	Dalton	Sarah Brown	100	6	37	"
Dromore Park	Yass	Jno. O'Sullivan	260	1	3	144	1	Police.
Dunderalligo	"	Thos. Marlen	190	6	4	11	"
Elizabeth Fields	Greenfield Farm	James Davis	438	3	2	20	"
"	"	Jas. Petty	418	7	3	9	Inspector.
Emu Flat	Yass	Amelia Brown	230	5	10	60	2	Police.
Erindale	Gunning	J. Lawless, senr.	800	20	25	600	"
Eschol	Yass	Timothy Starr, junr.	240	8	6	2	"
Buralie	"	F. W. Hume	6,009	34	37	7,347	Inspector.
Fairy Hole	"	R. L. Hall	8	3	10	2	"
"	"	Samuel Raymond	240	3	8	200	"
Fairy Hole Creek	"	Daniel Davis	290	4	2	Police.
Fairmount	"	John Bush	340	6	30	120	3	"
Fairfield	Gundaroo	John Elliott	280	7	3	200	"
Farrington	Yass	Thomas Bray	25	3	Inspector.
Fell Timber Creek	Dalton	Thos. Southwell	825	7	17	300	3	"
"	"	Wm. Offley	310	7	13	91	5	"
Fell Timber	"	John Dowling	1,260	5	7	5	"
Fell Timber Creek	"	Robt. Dowling	470	9	28	600	9	"
Fell Timber	"	Eliza Faulkes	40	1	Police.
Ferndale	Yass	Henry Bunfield	200	4	6	100	Inspector.
Ferneliff	Wheoo	Frederick Dawe	40	3	2	16	1	Police.
Fish River	"	Patk. Bartley	10	12	970	7	Inspector.
"	"	Edward Hallam	1,500	15	40	2,400	9	Police.
"	Dalton	Joseph Hallam	220	4	3	20	Inspector.
"	Wheoo	Alex. Abbey	3,000	1	20	1,300	18	Police.
"	"	John Kelly	2,000	8	26	1,150	10	Inspector.
"	"	John Hallam	230	4	3	20	Police.
"	"	Thos. Bodle	381	3	5	60	2	"
"	"	Spencer Smith	45	1	"
"	"	Samuel Hearne	80	500	"
"	"	Mathew Smith	60	1	"
"	Blakeney Creek	George Smith	40	4	6	2	"
"	Wheoo	Wm. Bulley	200	4	6	"
"	"	D. Gillespie	180	2	"
"	"	Wm. Kelly	150	12	"
Five-mile Creek	Gundaroo	Wm. Ryan	280	5	3	68	3	Inspector.
"	Gunning	James Lawton	260	3	2	2	Police.

APPENDIX 2—continued.

Name of Holding in alphabetical order.	Post Town of Holding.	Name of Occupier.	Acreage.	No. of Horses.	No. of Cattle.	No of Sheep.	No. of Pigs.	To whom returned.
<i>Yass— continued.</i>								
Flackney Creek	Dalton	Jeremiah Bush	330	5	20	30	10	Inspector.
"	"	Elijah Bush	40	1	1	27	...	"
"	"	James Kew	40	3	5	"
"	"	Wm. Holgate	870	5	11	...	6	"
"	"	Joseph Bush	174	2	Police.
Fox Down	Yass	Sarah Pegram	1,131	3	10	650	2	"
Four-mile Creek	Bowning	Lawrence Kinnage	640	200	3	Inspector.
Frankfield	Gunning	Edw. Turner	620	7	8	...	4	Police.
"	"	E. B. Hume	8,044	14	40	6,758	2	Inspector.
"	"	Joseph Collett	850	5	10	1,052	10	Police.
"	"	Joseph Bean	300	5	4	300	10	Inspector.
"	"	John Bird	400	2	...	160	...	"
Gap	Jerrawa	Geo. Hillier	1,444	2	4	140	...	"
"	"	C. Sheldrick	...	10	10	Police.
"	"	T. Margules	600	3	...	160	2	Inspector.
Gap Range	Bowning	Edw. Loomer	1,262	4	4	1,223	1	"
Gallop Creek	Yass	John Cox	5	2	2	Police.
Garway	"	John Downey	160	1	...	60	...	"
"	"	George McWay	1,500	11	4	680	2	Inspector.
Gillerin	"	Edw. H. Turner	520	7	6	...	6	Police.
"	"	Michael Gannon	40	1	...	150	...	"
Glen Grove	Murrumbateman	John Greig	200	5	6	280	2	"
"	Gunning	Henry Patterson	250	5	4	160	2	Inspector.
Glenbarra	Yass	Chas. G. Hall	2,612	10	50	2,000	2	Police.
Glen Tower	"	Jno. O'Donnell	1,800	12	8	1,700	8	"
Glencly	Good Hope	Alex. Shaw	3,000	20	60	1,100	...	Inspector.
Glenside	Yass	John Bain	330	3	12	90	3	Police.
Goody Creek	Jcir	Alex. Wilson	...	8	10	"
"	"	John White	...	10	50	...	10	"
"	"	John Wilson	120	3	"
"	"	A. Borman	180	5	20	...	3	"
"	"	Wm. Pateman	210	3	6	38	2	"
"	"	Hy. Boucher	40	5	5	...	3	"
"	"	F. Boucher	80	2	4	...	3	"
"	"	Alex. Bush	20	2	7	...	2	"
"	"	H. Hayes	331	4	8	...	4	"
"	"	Danl. Morrison	750	5	...	760	...	"
"	"	Daniel White	136	4	2	...	2	"
Good Hope	Good Hope	Argyle McCallum	810	12	35	3,900	2	"
"	"	Thos. Johnston	612	45	30	30	...	"
"	"	Wm. Dawes	4,000	17	6	3,900	4	Inspector.
"	"	John Johnson	803	10	20	Police.
"	"	James A. Tait	490	20	70	"
Goangan	Yass	George Davis	2,000	20	40	1,500	2	Inspector.
"	"	Ch. J. Woodman	185	10	1	130	14	"
Griffiths Flat	Gundaroo	Wm. M'Encroe	206	4	4	200	...	Police.
"	"	Wm. Casey	...	6	3	"
"	"	Danl. M'Encroe	80	6	2	"
"	Murrumbateman	Nathaniel Lucas	400	4	6	800	2	Inspector.
Greenfield Farm	Greenfield Farm	John O'Sullivan	260	1	3	144	1	Police.
Greenfield, Yass River	Yass	John Thompson	610	8	15	48	2	"
Green Hills	"	A. Bullman	17,001	4	8	30	3	Inspector.
Greendale	"	James Bush	275	3	32	136	2	Police.
Grabben Gullen	Wheeo	P. Lannan, junr.	200	12	6	...	2	Inspector.
"	"	P. Lannan	200	5	2	Police.
"	"	John Kellaher	109	12	3	...	2	"
"	"	M. Ruam	60	2	"
"	"	M. Joyce	80	6	4	...	5	"
"	"	C. M'Alcer	47	1	"
"	"	Joseph Wicken	5	2	4	"
"	"	P. Bartley	3,000	10	10	907	20	"
"	"	Michael Tully	3,000	50	100	1,200	5	"
"	"	John Horan	650	9	30	...	3	"
"	"	C. Hewitt	440	8	7	...	2	Inspector.
"	"	Patrick Maher	150	3	2	"
"	"	Wm. Hayes	110	5	8	...	2	"
"	"	Wm. Axom	500	474	...	"
"	"	Jas. Glanville	207	1	12	Police.
"	"	Richd. Glanville	340	16	10	...	6	"
"	"	Patrick O'Brien	710	15	40	...	3	Inspector.
"	"	James Loughnan	400	10	8	Police.
"	"	Michael Loughnan	420	20	20	3	2	"
"	"	M. A. Price	...	7	12	...	2	"
"	"	John Loughnan	1,200	5	5	1,500	...	Inspector.
"	"	David Hurley	400	8	30	...	2	Police.
"	"	Patk. Farrell	140	1	"
Grabben Gullen Creek	"	Stephen Stapylton	270	18	15	9	4	Inspector.
Gullen	"	Thomas Gay	400	20	7	310	...	Police.
"	"	Thomas Frost	630	14	12	1	1	"
"	"	Martin Hogan	408	10	16	24	7	"
"	"	Anthony Horan	100	1	2	"
"	"	George Gay	156	3	4	...	1	"
"	"	P. H. O'Brien	222	7	20	Inspector.
"	"	Wm. Loughnan	2,000	15	50	1,100	9	"
"	"	H. R. Bamfield	352	20	15	"
"	"	Mary Jane Price	250	10	11	...	12	Police.
"	"	Joseph Wicken	12	2	2	"
"	"	Alfred Withers	...	3	7	"

APPENDIX 2—continued.

Name of Holding in alphabetical order.	Post Town of Holding.	Name of Occupier.	Acreage.	No. of Horses.	No. of Cattle.	No. of Sheep.	No. of Figs.	To whom returned.
Yass—continued.								
Gullen	Wheoo	E. M'Dermott	500	4	1	530	5	Inspector.
Gunning	Gunning	George Power	2	8	"
"	"	A. J. Roberts	3	2	"
"	"	W. Radd	135	1	15	2	"
"	"	Wm. Grovenor	460	10	12	200	25	Police.
"	"	Henry Saxby	11	1	2	1	"
"	"	Sydney A. Jones	274	2	"
"	"	Richd. Sheriff, senr.	1	5	2	"
"	"	Wm. Bailey	3	1	"
"	"	John Caldwell	4	3	3	"
"	"	John Meehan	9	6	6	2	"
"	"	George Noble	40	1	"
"	"	Wm. Collins	20	2	2	"
"	"	Thos. J. Benn	21½	2	"
"	"	Wm. J. Wilson	80	7	5	250	10	"
"	"	Alfred Pitty	110	5	12	"
"	"	Patk. Kennedy	80	7	5	600	5	"
Gum Flat	Cavan	J. W. Carey	2,300	7	31	970	Inspector, Police.
"	"	Wm. Coleman	80	2	4	"
Hallerwood	Yarrawa	M. Watson	3,000	6	21	1,600	Inspector.
Hard's Flat	"	M. Grieves	7,718	21	50	1,500	6	Police.
Hassell's Creek	Tangmangaroo	Ptk M'Erney	800	4	5	800	1	Inspector.
Hart's Creek	Blakeney Creek	Thos. Roach	1,000	800	"
Hillside	Yass	Robt Webster	30	8	5	2	"
Howlong	"	T. W. Howell	8	4	30	2	Police.
Homewood	"	Park. Collins	260	12	10	1	"
"	"	Robt. Barber	4,209	33	71	4,200	3	Inspector.
"	"	Richd. Hawkins	63	5	14	"
"	Dalton	W. Buist	13,000	17	11	4,000	12	"
Hume's Creek	Gurrunda	Wm. Helfernan	1,800	10	25	2,000	5	Police.
"	"	Saml. Withers	40	2	1	"
"	Wheoo	Vernal Hoble	800	12	35	3	"
Hume Bridge	Yass	John Pearse	60	2	2	Inspector.
Hyde Park	"	M. Cuscock	65	6	14	3	Police.
Jangler	Gunning	H. C. Wheatley	4,000	9	16	2,400	12	Inspector.
James Park	Crookwell	E. C. Bray	2,000	100	800	Police.
Jeir	Jeir	Richard Jordan	80	10	25	"
"	"	J. M'Auliffe	450	13	25	2	"
"	"	Thos. M'Auliffe	400	8	12	250	2	Inspector.
"	"	F. Johnston	30,000	50	150	30,000	5	"
"	"	John Bush	440	6	10	270	3	"
"	"	Terence O'Rourke	440	4	10	300	5	"
"	"	John M'Aullen	600	14	8	4	Police.
"	"	James Connell	2,770	44	100	1,100	25	"
"	"	Archibald Marshall	500	2	250	1	"
Inglewood	Yass	Chas. Newman	1,679	8	9	1,500	4	Inspector.
Jeir	Jeir	Wm. Pateman	226	3	6	38	2	Police.
"	"	Alfred Bowman	181	5	22	3	"
Jeir Creek	"	Jas. Munday, senr.	250	1	"
"	"	James Mundy	80	8	15	5	Inspector.
Jerara	Wheoo	Robt. Collins	570	7	23	717	4	Police.
"	"	Fredk. George	380	5	5	80	3	Inspector.
"	"	John Reeves	30	4	3	Police.
"	"	George George	100	12	12	40	2	Inspector.
"	"	Thos. W. Reeves	390	8	4	480	4	Police.
"	"	W. G. Collins	260	1	16	4	"
"	"	J. T. Collins	254	3	"
"	"	Wm. R. George	40	4	"
"	"	R. Collins, junr.	200	3	"
"	"	Mr. Glennan	954	7	7	1,000	16	"
Jerara Creek	"	Ptk. Tookev	200	10	13	100	Inspector.
Jerrawa	Jerrawa	Wm. Carnell	170	5	14	2	"
"	"	James Bush	275	3	32	136	2	"
"	"	John Bush, junr.	112	1	"
"	"	Emma Alchin	6	9	2	"
"	"	James Roffe, senr.	287	2	3	"
"	"	Benj. Pollard	60	6	2	3	Police.
"	"	Edwd. Giles	200	4	84	Inspector.
Jerrawa Creek	"	John Tookev	210	8	10	300	5	Police.
"	"	Stephen Brown	300	4	14	83	3	Inspector.
"	"	James Holgate	348	7	12	100	4	"
"	"	Mary Ann Gall	72	2	12	2	"
"	"	John Mitchell	469	5	10	200	4	Police.
"	"	John Bell	70	2	2	"
"	"	Arthur Poole	140	3	10	3	Inspector.
"	"	George Bush	250	17	9	170	"
"	"	Ham Bush	335	4	15	185	2	"
"	"	John Bush, senr.	340	6	30	120	1	"
"	"	Michael Bush	40	1	Police.
"	"	Margaret Alchin	30	2	1	1	Inspector.
Jones Creek	Yass	Phillip Shalvey	10	4	9	3	"
"	"	Daniel Curtin	48	10	4	1	"
"	"	E. J. Heap	32	3	1	Police.
"	"	F. H. Butt	43	4	4	"
"	"	Daniel Fitzgerald	40	2	"
Kangaroo Creek	"	R. Fenton	40	4	7	1	Inspector.
Kennilworth	"	H. M. Terry	7,000	23	49	5,816	"
Killemailla	Wheoo	Martin Tully	250	25	35	2,000	8	"

APPENDIX 2—continued.

Name of Holding in alphabetical order.	Post Town of Holding.	Name of Occupier.	Acres.	No. of Horses.	No. of Cattle.	No. of Sheep.	No. of Pigs.	To whom returned.
<i>Yass—continued.</i>								
Kitty's Creek	Yass	Patrick Nash	46	7	1			Police.
Lampton	Gurrundah	Ml. Broderick	1,108	40	20	500	13	"
"	"	Henry Jeffernan	132	6				"
"	"	Jeremiah O'Neill	300	4			2	"
"	"	S. W. Withers	300	6	3		1	"
"	"	J. Gillespie	751	15	80		5	"
"	"	Wm. Jeffernan	3,000	10	25	2,000	3	"
Larkmer	Wheeo	H. M' Cormack	810	12	15	600	4	Inspector.
Landview	Blakeney Creek	G. R. W. Pye	200	4	3	200	2	Police.
Lade Vale	Gunning	J. T. Lade	700	4	4	680		Inspector.
Lerida	"	Robt. Fisher	420	8	11	811		"
"	"	R. H. Sheridan	640	9	10			Police.
"	"	George Muller	5	2				"
"	"	Nelson Luck	85	6			2	Inspector.
"	"	Louis F. H. Muller	200	4	6		2	Police.
"	"	E. Pursehouse	92	17	14	100	7	Inspector.
"	"	D. Wheatley	100	2	9			Police.
Lerida Creek	"	Wm. Fisher	40	2	5		2	Inspector.
"	"	Thos. Clarke	50	3				Police.
"	"	Robt. Pike	40	5			1	Inspector.
Limestone	Yass	W. Crosley	80	3				"
"	Bowning	Wm. Styles	30	3	2			Police.
"	"	D. Fentin	193	2	10			Inspector.
"	"	Geo. Cowden	50	4	2		2	"
Limestone Creek	"	P. Brassill	1,300	15	15	600	2	Police.
"	"	Thos. Hannon	22	7			14	"
"	"	Arthur Lesslie	100	2			2	"
"	"	Wm. Goodyer	60	5				"
"	"	John Murphy	100	6	4		2	"
"	"	Ml. M' Cormack	80	3				"
"	"	James Walton	212	4	15		4	Inspector.
"	"	Wm. Wall	390	10	7		3	"
"	"	John Davis		1		150	4	Police.
"	"	Tyson Peck	230	8	12		13	"
"	"	James Crossley	80	3	2		1	Inspector.
Little Plains	Dalton	Chas. O'Neil	300	4	4	1,000		"
"	"	Grace Bros.	2,013	20	60	740	10	Police.
"	"	Timothy Daly	4,200	6	15	1,670	4	Inspector.
Little Forest	"	Abraham Bush	80	1	2			Police.
Lost River	Crookwell	Mrs. M. M' Cormack	640	3	9	533	7	Inspector.
"	"	P. O'Neil	1,500	6	7	1,000	3	Police.
"	"	A. E. Christie	300			170		"
"	"	James O'Brien	40	3			2	"
"	"	John Sheehy	340	10	16		3	Inspector.
"	"	J. A. Crow	420	1				Police.
"	"	Denis O'Brien	460	6	12	320	3	"
"	"	James Christie	840	12	14	950	14	"
"	"	G. T. Crow	590	10	6	100	2	"
"	"	Wm. Christie	950	8	10	849		"
"	"	M. Sweeney		6	7			Inspector.
"	"	L. Purcell	1,200	20	80	750	5	"
Lucerne Vale	Yass	James Perry	500	14	35	7	1	"
Manton's Creek	"	M. A. Hilder	150	3	2			Police.
"	"	Chas. Hilder	170	3	2			"
"	"	M. Riorden	160	3		2		"
"	"	J. Stephenson	600	6	4			Inspector.
"	"	Thos. Privett	130	3	2	100	4	"
"	"	James Privett, junr.	50	8	5			Police.
"	"	John Leonard	1,800	18	5	2,600		Inspector.
"	"	Edward Davis	1,170	5	4	500	2	"
"	"	Alfred Stubbs	1,325	3		700	3	"
"	"	W. Wilson	40		5			"
Majorigong	"	Robt. Thompson	400	4		600	2	"
"	"	Henry Taylor	600	2		1,000		"
Mannafield	"	Patk. Delaney	450	10	10	300	2	Police.
Mary Vale	"	Mary Hatley	300	3		330		Inspector.
Meadow Creek	Gunning	J. C. Wayne	60	1				Police.
"	"	Ptk. Kennedy	80	7	5	600	5	"
"	"	James Wayne	1,400	8	10	1,000	3	"
Merrill	"	Martin Clancy, senr.	2,500	8	10	1,500	6	"
"	"	Denis Clancy	600	2				"
Merrill Creek	"	Martin Clancy	2,400	12	11	1,800	6	"
Merembla	Wheeo	Michael Abbey	3,000	5	20	1,300	4	Inspector.
Mill Town	Gundaroo	Ann Molloy	900	6	4	700	4	Police.
Middle Station	Cavan	John Grace	1,000	12	20	740		"
"	"	John Griffiths	220	9	7			"
Mistake Creek	Yass	Eliza Powell	80	6			3	"
"	"	Wm. Egan	1,700	4	5	800		Inspector.
"	"	Edwd. Jas. Wheeler	420	3	8	800		Police.
Morefield	Jerrawa	Thos. Hinds	3,000	30	50	7,500	10	"
Mount Prenderville	Murrumbateman	Joseph Lovatt	150	6	19			Inspector.
Mount Dixon	Yass	Henry Keen	40	2				Police.
"	"	Edwd. Olhof	243	4	4	82		"
Mount Pleasant	Dalton	Ptk. Toohy	500	13	10	100	4	"
"	"	John Wilson	2:9	4	5		4	Inspector.
"	Collector	J. Collett	150	5	10			"
"	Gunning	John Lawton	1,050	8	11	890	2	"
Mountain Brook	Cavan	John T. Thatcher	646	15	50	1,000	6	Police.

APPENDIX 2—continued.

Name of Holding in alphabetical order.	Post Town of Holding.	Name of Occupier.	Acreege.	No of Horses.	No. of Cattle.	No of Sheep.	No. of Pigs.	To whom returned.
Yass—continued.								
Mountain View	Gunning	Jas. Waye	1,400	8	10	1,000	3	Police.
"	Bowning	Edwd. Heath		5				"
Mullion	Yass	Daniel M'Keigh	400	1		200		Inspector.
"	Uriarra	C. F. Walker	6,000	12	25	2,400	1	"
"	"	John Ledger	800			700		"
Muddoonan	Yass	James Davis	418	4	2	60	2	Police.
"	"	Poplin Bros.	3,000	2		2,560		Inspector.
Murrumbidgee	"	Wm. Mitchell	100	8	10			"
"	"	John Weston	340	8	35		8	Police.
"	"	John Owen	29½	3		5	22	"
Murrumbateman	Murrumbateman	Ah Chow	20	2				"
"	"	A. Marshall	596	5		270	3	Inspector.
"	"	Thomas Jones	150	9			2	"
"	"	Thomas Boyles	160½	7	8			Police.
"	"	David Fenton	180	2	5	100		"
"	"	Chas. Mazell	340	4		240		Inspector.
"	"	Wilson Bros.	176	6		40		Police.
"	"	George Tabor	120	2				"
"	"	David Webster	165	6	4		7	"
"	"	John Greig	200	5	4	270	2	"
"	"	Wm. Rottenbery	100	4				"
"	"	John Butt	80	5	4			"
"	"	Michael Ryan	60	13	13		7	Inspector.
"	"	Joseph Crocker	67½	5	5		5	Police.
"	"	Alex. Wilson	100	3				"
"	"	George Cheeseman	80	3	4			"
"	"	G. Valance	840	8	17	1,150	7	Inspector.
"	"	J. L. Johns	1,800	25	40	1,130	4	"
"	"	George Wallace	840	8	17	1,050	6	"
"	"	Thomas Glasscock	900	4		600		Police.
"	"	Denis Hollingsworth	635	5	3	129		Inspector.
"	"	Malachi Hollingsworth	660	4	1	480	2	"
"	"	Wm. M'Clung	160	30	30		2	"
"	"	Joseph Marzol	440	2		500	1	"
"	"	R. C. Lucas	440	4		600	4	"
"	"	George Lucas	1,100	7		800		"
"	"	F. M'Grath	2	5	6		6	Police.
Narragalong	Dalton	Edw. Hallam	2,500	12	30	2,400		Inspector.
Narrangullen	Yass	Wm. Morton	640	2	6	4	1	Police.
Narrawa	Blakeney Creek	F. Byrne	12,000	20	60	4,500		Inspector.
"	Murrumbateman	George Holmes	244	3		123		"
"	"	John Tierney	40	5				Police.
"	"	Benjamin Cramp	180	4	3	320		Inspector.
"	"	John Smith	330	12	20	2,200	4	Police.
"	"	Michael Watson	850	6	21	1,600		"
"	"	Mary Panning	865	4	6	718	8	"
"	"	Wm. Axam	740			474		"
"	"	Henry Kinsit	1,170	3		1,300	6	"
Native Dog Flat	Wheco	Michael Talty		20	40		20	"
"	"	Edw. M'Dermott	310	3	2	560	5	"
"	"	P. Ruam	40	1				"
"	"	John M'Sorely	420	6	25	230	7	"
"	"	James White	900	10	50		12	"
"	"	Michael Ryan	700	16	40		4	"
"	"	J. Clune	600	19	10		3	"
Nanama	Murrumbateman	Joseph Lovatt	100	8	19			"
"	"	Chas. Butcher	180	2				"
"	"	Carnell Bros.	418	5		400		"
Nanama Creek	"	Samuel Morley	278	12	6	70	7	"
"	"	Henry Smith	400	3		120	2	"
"	"	Hamilton Lucas	3,000	10	20	1,800	3	Inspector.
"	"	Nathaniel Lucas	317	5	6	800		Police.
"	"	Thomas Lucas	700	10	7	800		"
"	"	Wm. M'Enroy	206	10	1	200	6	"
"	"	Benjamin Lewis	50	1	6			Inspector.
"	"	Richard Butt	90	2	2			Police.
"	"	Chas Storey	90	2				"
"	"	George Butts	40	2				"
"	"	Daniel M'Favor	40	2				"
"	"	James M'Gregor	416	4	10		2	Inspector.
"	"	Thos. Armstrong	1,832	10	20	1,500		Police.
Nelanglo	Yass	George Wells	120	3	4		2	Inspector.
"	"	Wm. Ryan	178	5	3	64	3	Police.
"	"	James Oase	40	4	6		4	"
"	"	Wm. Lanham	80	1			18	"
"	"	George Clarke	40	3				"
Newline Farm	"	Stephen Granger	1,000	4	18	651		"
North Yass	"	Patrick Hines	4½		7			"
Nowlan's Creek	Gundaroo	Geo. Lanham, senr.		2		370	2	Inspector.
"	Gunning	Geo. Lanham, junr.	40	1			1	Police.
Nutfield	Dalton	John Downey	100	1		100		Inspector.
Nuton Valley	Yass	John Packett	260	11	3	80		Police.
Nunick Creek	Tangmangaroo	Saml. Moorley	273	11	6	100	7	"
"	"	Alfred Stoneham	163	6		70	2	"
"	"	A. M. Howell	420	5	2		1	"
"	"	Henry Smith	316	3		112	2	"
"	"	Edward Heath	35	4			2	"
"	"	M. O'Keefe	80	4		60	2	Inspector.

APPENDIX 2—continued.

Name of Holding in alphabetical order.	Post Town of Holding.	Name of Occupier.	Acreage.	No. of Horses.	No. of Cattle.	No. of Sheep.	No. of Pigs.	To whom returned.
<i>Yass—continued.</i>								
Oak Hill	Gunning	John Nowlan	5,000	9	19	1,620	...	Inspector.
"	Yass	Thos. Barber	500	2	20	"
"	"	Thomas Elliott	160	1	2	Police.
Oak Vale	Boamblø	G. Franklin	1,900	10	60	500	5	Inspector.
"	Bowning	A. Brown	230	5	10	...	2	"
Oak Range	Derringullen	Wm. H. Chambers	1,070	9	18	327	10	Police.
Old Man Gonyah Creek	Yass	Ann Shepherd	3,400	1,000	...	"
Old Gap Road	"	Stephen Collier	260	1	8	220	...	Inspector.
Old Wheoco	Wheoco	Jane Gwynne	400	4	6	400	...	Police.
"	"	J. W. Gwynne	600	3	4	500	1	Inspector.
Oolong	Yass	John Lawliss, senr.	500	30	30	500	9	Police.
Oolong Creek	Jerrawa	Thos. Mooney	1,207	4	4	780	...	Inspector.
"	"	Edward Brown	105	3	13	...	1	Police.
"	"	Mrs. S. Brown	150	7	37	...	2	"
Paddy's Creek	Yass	P. Gillespie	3,000	3	2	60	65	"
Pine Range	"	Charles Alchil	90	4	3	...	3	"
Prossgivene	"	Jas. Foulder	188½	4	12	...	3	"
Preston's Farm	Blakeney Creek	Jas. Dunlay	120	6	4	Inspector.
Pureefield	Dalton	Joseph Dowling	180	5	9	...	4	Police.
Ravenswood	Yass	Thos. Sidebottom	450	9	4	200	...	"
Ravensworth	"	Geo. Merriman	4,634½	13	50	2,700	10	"
Retreat	"	John Dame	70	2	...	120	3	"
Regan's Creek	"	Ben. Buckmaster	200	2	...	200	4	"
Reedy Creek	"	Wm. Horton	40	5	"
"	"	Martin Collins	190	12	12	200	2	"
Rier's Flat	"	Jas. Collison	2,193	15	30	1,600	10	"
Ridge Hall, Majurijong	"	Peter Thompson	779½	9	9	600	2	"
Riversdale	"	Timothy Cusack	60	4	6	...	2	"
Riverstone	"	Stephen Toohy	300	15	30	...	20	"
Roar Vale	Gunning	W. J. Wilson	300	7	8	300	13	"
Rocky Creek	Jeir	F. Coulton	40	5	2	"
Rockfield	"	John Madden	390	5	10	430	1	"
Rocky Range	Gunning	Thos. Clarke	...	3	"
Rosebrook	Yass	John M'Mullen	...	16	12	...	4	"
Rose Vale	"	Mrs. M. Hately	296	6	...	300	...	"
Redbank	Murrumbateman	Geo. Clarke	...	2	7	"
Rosehill	Yass	Thos. Gannon, junr.	710	4	4	830	1	"
Rosemount	Gunning	Geo. Lanham	153	2	...	390	2	"
Rosedale	Yass	Jas. Merriman	500	4	10	500	2	"
Sandy Creek	"	Lindsay Thorn	70	1	"
Sawyer's Flat	Tungmangaroo	Wm. Grogan	2,000	8	2	900	2	Inspector.
Sawyer's Gully	Yass	John Potter	130	4	5	200	3	Police.
Sam's Creek	"	Mrs. E. Francis	250	3	...	50	...	"
Scrub Valley	Dalton	W. Hookway	675	...	C.P.S., Gunning.
Scrub Flat	Bookham	W. Sutton	1,640	2	Police.
Selmes' Selection	Wheoco	K. Crowe	40	2	2	"
Selwood	Gunning	James M'Devitt	400	3	3	300	2	Inspector.
Sharpening-stone Creek	Yass	James Carlan	517	10	20	...	2	Police.
Saugborough	"	Henry Bosswell	80	5	4	...	4	"
Southern Road	"	Gabriel Dulieux	80	2	30	...	10	Inspector.
Springfield	"	Richard Smith	30	8	29	...	3	Police.
"	Good Hope	L. Mackinnon	240	1	...	170	...	Inspector.
"	Murrumbateman	Joseph Hall	550	8	15	290	...	"
Springs	Cavan	Kelly Bros.	922	6	4	1,250	...	Police.
"	"	John Coady	40	2	"
"	Gunning	John Bayley	80	2	2	"
Spring Creek	Crookwell	John Crow	1,000	10	6	900	2	"
"	Cavan	Chas. F. Cooper	194	4	2	...	3	"
"	Yass	Lawrence Bartley	40	4	1	"
"	"	Wm. Hall	270	9	25	500	...	"
"	"	Richd. Jordan	410	10	25	...	3	"
"	"	James Medway	1,060	6	11	500	1	"
"	Boamblø	Wm. Davies	800	7	8	510	2	Inspector.
Spring Vale	Yass	John Bourke	...	9	60	Police.
Spring Gully	Good Hope	D. M'Kinnon	300	10	100	"
"	Yass	Donald M'Kinnon	840	12	90	240	...	"
Spring Flat	Good Hope	John Johnson	1,440	10	20	"
"	"	Thos. Johnson	300	35	13	20	...	"
"	Yass	P. Johnson	1,721	5	5	700	...	"
"	Gundaroo	M. Casey	...	12	5	"
Stony Hole	Gunning	John Setzer	315	3	8	190	1	"
Stony Creek	"	T. W. Smith	244	5	12	"
"	Yass	M. Weaks	100	2	"
Stony Hole	Gunning	H. J. Setzer	40	1	"
Stony Point	Yass	Robert Fisher	320	9	12	750	12	"
Stony Hole	"	Conrad Lees	400	4	4	8	1	"
"	Gunning	Edward Lees	100	4	4	10	1	"
Sugarloaf	Yass	Abraham Wade	6,000	12	7	2,000	1	Inspector.
Sutton	"	Wm. Davies, senr.	2,665	31	42	1,650	2	"
Sutton Grange	Bookham	W. Robinson	5,000	25	25	4,100	...	"
Summer Hill	Yass	Valentine Young	248	6	7	260	...	Police.
Sydenham	"	A. Humphries	180	2	3	"
Tungmangaroo	Tungmangaroo	E. Davis	400	8	4	350	...	Inspector.
"	"	A. Stoncham	140	6	8	80	2	"
"	"	J. J. M'Donald	850	9	8	380	3	"
"	"	James Kelly	854	6	...	450	...	Police.
"	"	J. G. Boulding	828	9	17	800	2	Inspector.
"	"	S. Pogram	1,233	3	10	650	2	"

APPENDIX 2—continued.

Name of Holding in alphabetical order.	Post Town of Holding.	Name of Occupier.	Acreage.	No. of Horses.	No. of Cattle.	No. of Sheep.	No. of Pigs.	To whom returned.
<i>Yass—continued.</i>								
Tungmangaroo	Tungmangaroo	Wm. J. Grogan	2,468	15	15	2,000	5	Police.
"	"	Turnbull Paterson	50	3	3		2	"
"	"	Stephen Shea	240	3			3	"
Talmas	Yass	Edwd. Duffy	520	8	19	600	27	Inspector.
"	"	James Duffy	827	8	18	1,000	2	"
"	"	H. R. & J. T. Jones	500	50	30	2,000	2	"
Talmo	Bookham	Armour Bros.	4,230	26	92	4,000	7	Police.
Talmoj	Yass	Wm. Kelly	340	8	20		7	"
The Big Hill	Jeir	Alexr. Bush	20	2	7		2	Inspector.
The Brook	Cavan	John Porter	300	4	12	200		"
"	"	John Thatcher	1,669	15	50	1,000	6	"
The Waterholes	Murrumbateman	Thos. Shinkham	640	5	4		2	"
The Burnt Hut	"	M. Hollingsworth				200		"
The Gums	Yass	DI. M'Keig	40	3	2			Police.
"	"	John King	40	2				"
The Gap	"	Richard Hillier	265	1		200		"
"	"	Louis Margules	360	3		150	3	"
"	"	Henry Hillier	144	1	4	140		"
The Gums	"	George Roffe	257	3				"
Three Oaks	Cavan	Edward Clark	716	12	12	1,200	7	"
Two-mile Creek	Yass	B. Weekes	100				9	"
Throsby Creek	"	Hezekiah Crossley	321	5			2	"
"	"	Thos. Water	14	1	2			"
"	"	Margaret Egan	193	8	2	100		"
"	"	James Buckley	115	2		100	4	"
"	"	Saml. Best	780	6		900	1	Inspector.
"	"	John Best	1,000	4		800	1	Police.
"	"	Wm. Best, junr.	920	7		1,000	4	"
"	"	J. H. P. Mallyin	1,291	9	12	1,390	4	"
Ti-tree Springs	"	M. Tully, senr.	2,800	50	150	1,200	20	"
Ti-tree	Crookwall	S. B. Henderson	4,000	7	25	1,750		Inspector.
Toldale	Yass	Jas. Lyell	1,280	4				Police.
"	"	Lyell Bros.	900				5	"
"	"	John Lyle	800	4	16	2,400		"
Tom Rice's Flat	Cavan	Jas. Collison	1,300	15	13	1,600	8	Inspector.
Tower Farm	Yass	Robt. Crisp	130	5	4		2	Police.
Tundo	Good Hope	Jas. A. Tate	1,000	20	70			Inspector.
Valview	Yass	Thos. Garner	3,000	18	9	1,000	3	"
Violet Hill	"	Denis Murray	392	12	20	160	8	Police.
Wargrove	"	Francis Gardiner	4,000	28	20	5,000		"
Warroo	"	Ann Brassil	3,106	20	25	5,000		"
"	"	S. W. Howell	2,800	7	4	3	2	"
Warroo Road	"	Wm. Kenyon	103	2				"
Wargeila	"	John Cox			2		2	Inspector.
"	"	H. Wheatley	50	4			9	"
"	"	Edwd. Wheeler	1,230	3	8	85		Police.
"	"	Eliza Power	80	7			4	Inspector.
"	"	Joseph Sawyer	320	2		200		Police.
"	"	James Delaney	100	1				"
"	"	MI. Delaney	3,000	2	14	2,000		Inspector.
Waggallalah	"	Josiah Wheatley	2,000	7	18	950	12	"
Waterhole Flat	"	Mrs. Lawrence	560	6	14		1	Police.
Waterholes	"	A. S. Rivers	740	5	4	600	2	"
"	Murrumbateman	Jas. M'Gregor	430	7	8		2	Inspector.
"	Yass	Angus M'Gregor	50	1				Police.
Wattle Valley	"	Wm. Wilson	170	2	3	66	2	"
Wattle Flat	"	James Cross	60	4				"
Wattle Vale	Gunning	Anthony Paterson	1,000	4	9	800		Inspector.
Weilsfield	Cundaroo	Wm. Giuber	250	8	13	130		"
Weverally	Dalton	W. Hodgson	2,216	2	23	70	2	"
Wee Jasper	Yass	M'Bean Bros.	711	18	27	12,000	3	Police.
Webb's Hollow	Gunning	A. Pitty	5	12				Inspector.
West Yeumberra	Boamblo	James Duff	1,460	6	12	1,000	12	"
"	"	P. Kaveny	2,000	6	5	800	1	Police.
Whitefield	Bowning	Robt. Crossley	150	6	32		6	"
Wheco	Wheco	W. Christie	100	8	10	849		Inspector.
"	"	Peter Selmes	350	5	8	300	14	"
"	"	Robt. Walsh	200	1	5	194		"
"	"	Robt. Singer	150	5	10	97		"
"	"	James Millane	150	8				"
"	"	W. Truscott	550	5	50		5	"
"	"	P. Walsh	400	2		350	8	Police.
"	"	F. Shepherd	4,030	11	9	5,000	7	"
"	"	P. Glenman	684	5	7	350	11	"
"	"	Spencer Selmes	441	12	21		3	Inspector.
"	"	John Carnell	40		8			Police.
"	"	Chas. Selmes	80	6				"
"	"	C. Colman	60	4	2		1	"
"	"	John Campbell	180	10	12	300	4	"
"	"	Henry Selmes	400	5	12			"
"	"	Ellen Connell	377	8	20	280	6	Inspector.
"	"	Mary Frost	400	3	7	200	10	Police.
"	"	Thos. Millane	450	4	8	950		"
"	"	Thomas Frost	1,600	20	25	2,000	17	"
"	"	Hary Glennan	2,800	23	38	2,170	20	"
"	"	P. Sullivan	1,700	30	40	800	18	Inspector.
"	"	Hugh M'Corumek	810	9	15	612	5	Police.
"	"	Thos. Holmes	420	4	2	293	2	"

APPENDIX 2—continued.

Name of Holding in alphabetical order.	Post Town of Holding.	Name of Occupier.	Acreage.	No of Horses.	No. of Cattle.	No. of Sheep.	No. of Ligs.	To whom returned.
Yass—continued								
Wheoco.....	Wheoco.....	Thos. Jones	101	2	4	Police.
"	"	Joseph Brown	40	4	6	3	"
"	"	F. Walsh	40	2	2	"
"	"	J. Campbell, junr.	40	2	"
"	"	Timothy Dayley	110	5	10	"
"	"	Michael Hewitt	100	4	6	2	"
"	"	— M'Sorely	150	9	8	3	2	"
"	"	James Selmes	200	10	10	3	"
"	"	Michael Sweeney	130	7	7	"
"	"	Robt. Nolan	241	6	4	400	1	"
"	"	Andrew Henderson	640	5	2	"
"	"	T. W. Gwynne	1,300	7	9	950	1	"
"	"	P. O'Neil	1,400	7	7	1,000	5	"
"	"	B. M'Sorely	1,000	20	5	200	1	"
"	"	John Anderson	1,000	7	3	5	"
Winduella	"	John Loughnan	2,000	5	5	2,000	1	Inspector.
Wills Creek	Yass	Henry Wright	110	2	2	Police.
Willowdale	Crookwell.....	J. Christie	1,100	12	14	"
Willow Grove	Gundaroo	Mary Booth	2,000	8	8	1,500	"
Wood Park	Yass	John Byrne, junr.	80	5	"
"	"	John Byrne, senr.	1,500	12	12	1,700	2	"
Woodville	"	G. Dudley Hay	30,000	80	180	17,000	15	Inspector.
"	"	Thomas Smith	240	5	12	Police.
Woodgrove	"	John Burgiss	473	11	18	1	"
Woolgarlo	Good Hope	Wm. Robertson	2,400	25	25	4,100	"
"	"	Neil M'Kinnon	40	5	15	"
Yass	Yass	P. T. Crago	4	3	22	25	Inspector.
"	"	Joseph Ashby	1	6	Police.
Yass River	"	Wm. Lawton	60	3	"
"	"	John Swinsbury	100	4	"
"	"	Patk. M'Grath	386	5	30	12	3	"
"	"	Robt. Rayner	30	7	1	"
"	"	Henry Dodds	560	9	7	"
"	"	Obadiah Lewis	356	4	2	1	"
"	"	John Burgis	40	11	18	1	"
Yass Road	"	John Bayley	206	2	2	40	1	"
Yass River	"	J. H. P. Wilson	40	9	"
"	"	Wm. Baley	3	"
"	"	Ptk. Shannon	200	3	5	3	Inspector.
"	"	Catherine Carroll	234	16	11	4	"
"	"	Thos. Bailey	20	20	5	3	Police.
"	"	Wm. Webster	30	2	2	"
"	"	John Galvin	400	9	50	4	"
"	"	Wm. Davies	2,572	28	25	1,700	2	"
"	"	John Armstrong	160	5	140	"
"	"	James Hillier	127	2	170	10	"
"	"	D. H. Slater	110	3	6	5	"
"	"	Saml. Wilson	600	1	14	1,000	"
"	"	John Bourke	700	9	60	2	"
"	"	Frances Egan	1,006	3	10	400	6	"
"	"	Wm. M'Bean	1,517½	26	180	4	"
"	"	James Dwyer	370	6	40	4	"
"	"	Johnston Bell	37	2	3	"
"	"	Mary Ann Booth	90	3	700	"
"	"	Patk. Fallon	120	4	"
"	"	Chas. Howell	130	2	2	"
"	"	H. J. Boswell	140	5	4	4	"
"	Greenfield Farm.	Jas. Whittaker	1,593	9	13	1,300	9	"
"	"	Wm. Armstrong	140	3	"
"	"	J. Thompson	408	8	19	445	Inspector.
"	"	Mary Maloy	1,000	6	4	700	4	"
"	"	Chas. Sainsbury	358	4	390	Police.
"	"	J. R. Slater	100	3	6	Inspector.
"	"	Arthur Leary	5,250	8	4	1,600	0	"
"	"	John Jobbins	237	7	10	380	Police.
"	"	Arthur Carter	176½	4	2	"
"	Goodhope	George Bliss	180	6	25	"
"	Gunning	S. Granger	1,000	4	8	650	"
"	"	Wm. Ginn	6	13	2	Inspector.
"	"	Richd. Howell	320	5	12	200	7	Police.
"	Murrumbateman	Thos. Pryor	500	6	2	450	3	Inspector.
"	Gundaroo	Henry Lanham	20	3	Police.
"	"	Laurence Furlong	300	2	300	"
"	"	Wm. Guiso	490	2	25	"
Yass Road	Yass	F. Dailheux	300	2	30	10	"
"	"	Jas. John Davis	1,800	13	8	9	"
"	"	Henry Larkman	400	3	8	40	2	"
"	Gunning	John Waters	211	5	9	160	"
"	"	W. Young	300	6	7	260	Inspector.
Yaroo	Yass	Brian Brogan	28	21	14	3	Police.
Yerrinberra	Boamblo	C. Hall	2,400	10	50	2,000	"
			875,553	8,277	12,323	492,015	2,459	

APPENDIX 2—continued.

Name of Holding in alphabetical order.	Post Town of Holding.	Name of Occupier.	Acreage.	No. of Horses.	No. of Cattle.	No. of Sheep.	No. of Pigs.	To whom returned.
Young.								
Allandale	Grenfell.....	T. Alehin	180	6	150	3	Police.
"	Young	George Bellamy	149	5	13	66	Police & Insp.
Ann's Vale	Burrowa	A. M. Campbell	960	10	6	800	"
Alta Villa	Darby's Falls	M. S. Novillo	332	5	15	644	"
Allandale Farm	Young	P. B. Hanlon	40	3	6	"
Allandale	"	Margaret Murphy	10	4	Police & Insp.
Arkstone	Burrowa	Poplin Bros.	4,300	1	4,466	"
Allandale	Young	Geo. Bellamy, junr.	4	1	3	Police.
"	"	John Trugett	8	3	6	"
"	"	John M'Garry	2	5	"
"	"	Ellen Murphy	2	3	"
Allandale Creek	"	Michael Flynn	4	3	14	"
Bricn's Creek	Burrowa	W. J. Abrams	7	8	1,700	Police & Insp.
Bogolong	Bookham	Armour Bros.	11,000	26	92	3,995	"
Beverley	Burrowa	H. Acraman	9,000	20	12	7,100	12	"
Back Creek	Young	Albert Anderson	240	4	247	"
Bannockburn	"	Alex. Anderson	130	3	18	"
Boyle's Falls	Narrawa	Thos. Apps	80	3	130	3	"
Barwang	Barwang	Geo. Bailey	200	5	50	"
Bendick Morrell	Marengo	J. Beaton	466	16	2	1,600	"
Balaba	Young	J. A. Caldwell	20,000	9	14	7,130	2	"
Big Flat	Reid's Flat	Jas. Croker	3,240	5	13	2,000	10	"
Balgagal	Binalong	Catherine Crowe	693	4	740	"
"	"	John Conway	3,060	10	10	1,500	7	"
Beehive Farm	Young	Donald Cram	721	7	710	"
Bookham	Bookham	Michl. Cahill	500	5	2	400	"
Burranojoey Creek	Young	J. J. Creighton	352	4	2	250	30	"
Barwang	Barwang	Jas. Cass	1,200	10	1,370	"
Burramunda	Young	Herbert Croaker	2,000	6	11	"
Balabla Creek	Morangarell	Thos. Carr	1,500	950	"
Back Creek	Cowra	Robt. Chivers	1,440	18	29	403	"
Bland	Morangarell	Cullanam Bros.	1,170	8	12	1,000	"
Burrandubba	"	John Casner	580	250	"
Burrowa River	Burrowa	Honorah Coffey	120	2	4	"
"	"	James Coffey	840	2	1,000	"
Burrowa Hills	"	Dennis Dwyer	2,000	14	25	1,450	24	"
Bookham	Bookham	Marion Drummond	13,000	8	50	5,380	"
Breakfast Creek	Burrowa	Richd. Dwyer	2,500	2	9	500	6	"
Bogolong	Bookham	John Dale	3,000	8	30	5,000	"
Bushrangers' Creek	"	Anthony Dwyer	360	3	10	700	"
Back Creek	Frogmore	Thos. Downes	320	600	"
Bale's Creek	"	John Downes	800	6	3	"
Bang Bang	Marengo	J. Duffy	292	7	23	543	4	"
Benmore	Murrumburrah	Jas. Dwyer	800	12	6	700	"
Ballyowan	Cowra	Patk. Dwyer	280	6	6	457	"
Burrowa River	Graham	Alex. Dixon	232	2	190	3	"
Balowra	Marengo	John English	1,521	16	78	940	4	"
Barwang	Barwang	John Edgeworth	523	2	9	150	50	"
"	"	Jas. Edgeworth	4	8	"
Back Creek	Reid's Flat	Wm. Edmonds	570	8	950	22	"
Bendimin	Tangungaroo, Yass	Friend Bros.	6,500	60	40	40,000	"
Burrowa River	Burrowa	Michl. Farrell	500	4	14	1,100	"
Bankside	Young	Sarah Fowler	960	8	9	"
Broula	Cowra	Robt. Farrar	2,000	6	1,500	"
Berthong	Wallendbeen	Gibb & Son	45,286	50	100	34,437	"
Bang Bang	Marengo	Geo. Green	852	18	8	744	"
Baloura	"	A. H. Grounds	160	1	"
"	"	Wm. Grounds	360	2	"
Bobbera	Binalong	Francis Gannon	210	8	2	386	"
Barwang	Barwang	Mary J. Godfrey	380	5	7	200	4	"
Big Hill	"	R. Hutchinson	1,084	17	8	700	"
Back Creek	Burrowa	Jas. Hardyman	8,000	0	12	4,000	2	"
Bendick Morrell	Marengo	Geo. Harcombe	400	11	560	"
Bombaldry	Cowra	P. W. Hennessy	3,000	2,250	15	"
Bennett's Springs	"	Francis Harris, senior	900	21	21	"
Bramah Creek	Reid's Flat	Robt. Hyde	350	3	6	600	"
Bendick Morrell	Marengo	Daniel Hancock	1,609	7	6	460	4	"
Bang Bang	Cowra	Phil. Hackett	580	3	8	"
Bennett's Springs	"	Francis Harris, junr.	100	0	6	"
Bathurst Road	Young	Wm. Hanton	80	6	11	"
Bogolong	Bookham	Mrs. E. Julian	10,000	12	120	6,000	"
Bang Bang	Marengo	Michl. Kearns	100	5	1	"
Bobbera	Binalong	John Kennedy	140	5	4	11	"
Battery Flat	Cowra	Francis Lane	200	10	5	500	12	"
Black Springs	Murrumburrah	John Lawford	726	13	40	350	25	"
Broughton's Worth	Burrowa	A. E. Middleton	3,000	15	12	4,000	1	"
Black Springs	Wallendbeen	Danl. Mulcahy	150	3	"
Ballacalla	Cowra	John M'Inerney	1,600	4	9	"
Back Creek	Young	Jacob Miller	100	8	4	120	"
Bookham	Bookham	James Miles	155	8	4	"
Brookfield	Burrowa	Michl. Mulcahy	178	8	15	80	20	"
Barwang	Murrumburrah	Jas. M'Grail	800	7	500	6	"
"	Cunningar	C. B. Middleton	760	12	5	720	2	"
Baker's Springs	Reid's Flat	Henry Newham	1,385	5	12	92	30	"
Battery Flat	Darby's Falls	Richd. Newham	120	7	29	380	"
Baker's Springs	Reid's Flat	Wm. Newham	743	400	"
Binalong	Binalong	Patk. O'Brien	8	2	12	"
Burrowa	Burrowa	J. O'Hara, senr.	156	12	9	8	"

APPENDIX 2—continued.

Name of Holding in alphabetical order.	Post Town of Holding.	Name of Occupier.	Acreage.	No. of Horses.	No. of Cattle.	No. of Sheep.	No. of Pigs.	To whom returned.
<i>Young—continued.</i>								
Breakfast Creek	Burrowa	Panter & Turner	24,000	10	50	7,480	...	Police & Insp.
Back Creek	Cowra	John Paton	570	10	7	"
Burrowa	Burrowa	John Preston	340	10	20	250	...	"
Bulla Creek	Monteagle	Wm. Powell	98	3	2	63	...	"
Burrowa	Burrowa	S. G. Palmer	130	2	6	"
Ballyryau	"	J. N. Ryan	12,000	15	60	10,000	...	"
Big Flat	Frogmore	Mary Reynolds	450	12	11	730	11	"
Bobbera	Binalong	Mary Ryan	1,208	6	5	2,000	6	"
Burrumbunda	Young	Roxburgh & Co.	6,694	21	22	3,278	...	"
Bendick Morrell	Marengo	Wm. Rowan	270	8	...	350	...	"
Back Creek	Cowra	Peter Robinson	321	25	7	...	27	"
Barnedman	Grenfell	Lachlan Robertson	77,000	20	90	10,000	...	"
Black Range	Barwang	John Robertson	800	7	12	400	3	"
Balgagal	Binalong	John Regan	360	6	6	560	5	"
Big Flat	Reid's Flat	Wm. Reynolds	611½	3	3	200	...	"
Black Springs	Calabash	Patk. Rush	26	6	10	"
"	Marengo	Wm. Ryan	221	4	...	100	...	"
Bendick Morrell	"	Alice Sutherland	3,000	10	20	1,990	15	"
Bulla Creek	Monteagle	G. Summerlays	1,462	7	8	1,500	...	"
Back Creek	Cowra	Henry Stephens	288½	9	18	Police.
"	Frogmore	Michl. Shean	160	1	...	200	5	Police & Insp.
Burrowa River	Graham	Saml. Stinson	800	1	4	679	...	"
"	"	Michl. Stinson	200	2	...	338	1	"
Breakfast Creek	Burrowa	David Shaw	130	2	2	80	2	"
Bribera Creek	Young	Hermann Tiedemann	2,000	4	9	987	3	"
Burrangong	"	Edwd. Taylor	9,000	50	300	5,000	150	"
Belmore	"	Jas. Thompson	1,000	13	11	880	1	"
Bloomfield	"	Geo. Webb	750	6	10	300	...	"
Bloomsbury	"	Ellen White	640	3	2	400	14	"
Bendick Morrell	Marengo	Rowd. Woodbridge	260	6	8	20	5	"
Burrowa Flats	Burrowa	J. Whalan	564	13	45	45	4	"
Back Creek	Cowra	Helen Whittaker	60	3	"
Bumbaldry	"	W. R. Watt, senr.	8,372	30	20	8,253	50	"
Burrowa	Burrowa	C. C. Wildash	10	7	4	"
Bloomfield	Young	Herbert Webb	1,320	10	20	800	25	"
"	"	Geo. J. Webb	640	10	16	456	20	"
Balabla	"	Thos. White	40	4	...	68	9	"
Burrowa River	Burrowa	Thos. Stinson	870	1	4	550	6	"
Burrowa Flats	"	Michl. Whalan	520	10	30	40	2	"
Big Flat	Reid's Flat	John Balgowan	560	4	2	520	2	"
Burrowa River	Burrowa	Jas. Dwyer	572	4	1	10	18	Police.
"	"	Peter M'Namara	75	4	4	...	8	"
"	"	John Wales	100	6	"
Breakfast Creek	"	Chas. Cooper	100	3	...	30	...	"
Burrowa River	"	Abraham Lane	90	2	12	"
Bobbera	Binalong	Lawrence Barry	90	3	7	"
Burrowa	Burrowa	Matthew Hamilton	41½	2	24	...	2	"
"	"	Wm. Oxley	50	10	14	...	7	"
"	"	Long On & Jim Lye	20	3	...	1	2	"
Burrowa River	"	John Kelly	30	4	8	12	2	"
Bobbera Flat	Binalong	Saml. Harbridge	20	3	7	"
Binalong	"	Wm. Bromley	23½	1	2	"
"	"	John Howell	30	1	4	80	...	"
Bushranger's Creek	Bookham	Jas. Dwyer	30	2	3	"
Burrowa	Burrowa	Wm. Pett	9½	3	8	"
"	"	Wm. Cummings	10	4	2	"
"	"	John Murphy	6	4	10	...	2	"
Binalong	Binalong	Elizh. Randall	8	1	3	"
Bushranger's Creek	Bookham	Wm. Dwyer	10	2	"
Binalong	Binalong	Wm. Rumble	12	2	8	...	11	Police & Insp.
Bushranger's Creek	Bookham	Price Dwyer	15	3	1	...	2	"
Burrowa	Burrowa	W. J. E. Wotton	15	11	2	...	1	"
"	"	Patk. Ryan	3	6	6	...	2	"
"	"	Wm. Bundoock	1	1	3	Police.
"	"	Excers. W. D. Campbell	2	3	2	...	1	"
"	"	Thos. Hayes	2	2	4	"
"	"	John Joseph Dwyer	2	1	6	1	1	"
"	"	Thos. Chammon	1	2	"
"	"	Thos. Long	2	5	"
"	"	Thos. Stewart	4	2	"
Boyle's Falls	"	Michl. Carney	40	1	"
Bushranger's Creek	Bookham	John Dwyer	40	1	5	"
"	"	Timothy Dwyer	40	1	"
Burrowa	Burrowa	John Rowe	2	2	"
"	"	Geo. Conch	1	5	2	"
"	"	Edwd. Stewart	1	2	10	...	4	"
"	"	Geo. Patterson	1	1	4	"
Binalong	Binalong	R. Canio	3	2	2	...	6	"
"	"	Ah Pow	3	4	"
"	"	Ah Hoem	4	9	"
Burrowa	Burrowa	John Preston	340	10	15	250	70	Police & Insp.
Burrowa River	"	Edwd. Slattery, junr.	313	1	Police.
Breakfast Creek, Burrowa River	"	Wm. Drumgold	320	5	...	198	4	Police & Insp.
Binalong	Binalong	Jas. Reid	320	1	...	487	2	"
"	"	Wm. Osborne	350	2	7	...	40	"
Burrowa River	Burrowa	Josh. Patterson	496	3	26	...	9	"
Breakfast Creek	Graham	Thos. Murray	244	14	10	"
Burrowa River	"	Jas. Cullen	300	4	...	450	...	"

APPENDIX 2—continued.

Name of Holding in alphabetical order.	Post Town of Holding.	Name of Occupier.	Acreage	No. of Horses.	No. of Cattle.	No. of Sheep.	No. of Pigs.	To whom returned.
Young—continued.								
Binalong	Binalong	John Cotter	245	4			6	Police.
Burrowa Flats	Burrowa	Honora Carroll	330	5	18		2	"
Burrowa	"	Isaac Stevenson	1,840	13	10	250	10	Police & Insp.
"	"	Mary Short	326	11	13		8	Police.
Burrowa Flats	"	John Hickey	800	7	15	400	19	"
Burrowa River	"	Geo. Sargeant	220	8	4	60	6	"
Burrowa	"	Roger Cummings	300	4	4	150	3	"
"	"	Chas. Weekes	216	10	4		2	"
Breakfast Creek	Frogmore	Thos. Anthony	150	4	2	240	10	"
Burrowa	Burrowa	Johanna Coreoran	190	1	3			"
Burrowa Flats	"	Timy. Malloy	110	6	3		1	"
Burrowa River, Upper	"	Thos. Sargeant, senr.	220	7	24		12	"
Bobbera	Binalong	James Kennedy	120	4			22	"
Bald Hill	"	D. P. Mason	150	6			17	"
Back Creek	Cowra	J. Anderson	401			500		Police & Insp.
Blind Creek	Murrumburrah	John J. Brown	120			178		"
"	"	Geo. Brown	120			196		"
Back Creek	Cowra	John Bryant	480	8	2		4	Police.
Baloura	Marengo	Michl. Casey	297	4	1		1	"
Broula	Cowra	James Hennessy	360	6	2	2	1	"
Back Creek	"	James Henderson	83	3	2		2	"
Burrowa Road	Young	T. Krebs	140	8	14		5	"
Bulla Creek	Monteagle	John Sweeney	320	8	3		5	"
Back Creek	Cowra	Robt. Morrison	100	6	14		13	"
Broula	"	Patk. Maber	120	5				"
"	"	P. J. Maher	80	1	8			"
Back Creek	"	Peaseley & Townsend	40	3	5	3		"
Broula	"	Wm. Quigley	300	8				"
Burrowa River (Upper)	Burrowa	John Ryan	916	4	8	744	20	Inspector.
Back Creek	Cowra	Wm. Rauson	227	7	24		10	Police.
"	"	Thos. Roads	40	8	8			"
Barway	Barway	Jas. Edgworth	40	4	8			Insp. & Police.
Back Creek	Cowra	Wm. Thompson	150	5				"
Burrowa	Burrowa	Chas. Weekes	218	10	4			"
Back Creek	Cowra	Chas. Whittaker	232	12	15		14	"
Burrowa River (Upper)	Burrowa	A. Payne	141	6	17	22	6	"
"	"	H. Payne	100	6			3	Police.
Burrowa Flats	"	Michl. Mullnby	120	3	15		1	"
Blind Creek	Murrumburrah	John Doyle	40	6	5			"
"	"	Margt. Brown	2			400	2	Inspector.
Bathurst Road	Young	John Armstrong	156	4	14			Police.
Blind Creek	Murrumburrah	John Brown	320	2	1	160	1	Inspector.
"	"	Jas. Brown	180	5	7	120	6	"
Back Creek	Wombat	Michl. Brown	86	3				Police.
Bellmetal Gully	Young	Danl. Carr			10			"
Bendick Morrell	Marengo	W. T. Crookford	140	1				"
Blind Creek, Murrumburrah	Murrumburrah	Edwin Chart	150	6	20	6	5	"
Bagdad	Young	A. Wallace	560	3			1	"
Bulla Creek	Monteagle	J. Madden	40	1				"
Burrangong Creek	Young	Thos. Ryan	18 ¹ / ₂	4				"
Bland Creek	Morangarell	Patk. Keough	300	8	11		12	"
Blind Creek	Murrumburrah	W. J. Stewart	258	17	14			Police & Insp.
Back Creek	"	L. G. Henneck	232	2	2			Police.
Bagdad	Temora	W. Comins	440	4		3		"
Burrangong	Young	C. F. Webb	470	3	5	300	2	Police & Insp.
Bulla Creek	Monteagle	Jas. Kelly	84	8	33		5	Police.
"	"	Thos. M'Namara	320	3	6	20		"
Burrangong	Young	Thos. Joyce	330	4	3	12		"
Blind Creek	Murrumburrah	Catherine Metcalfe	300	12		50		"
Burrowa Road	Marengo	Mrs. Jas. Hendry	10	4		1		"
"	"	Mrs. A. Francis	10	1	5		2	"
Bulla Creek	Monteagle	Wm. Klein	40	3	2			"
Baloura	Temora	Mark Hillier	90	4				"
Balabla Creek	Morangarell	Thos. White	40	4		115	9	Police & Insp.
Bribera	"	Wm. Beadon	40	2				Police.
Burramunda	Young	A. Martin's	40	6		80		"
Bendick Morrell	Marengo	Thos. Flanagan	40	2				"
Bulla Creek	Monteagle	Josh. Simmons	223	2	2		1	"
Baloura	Marengo	Andrew Norton	279	2				"
Black Springs	"	John Norton	130	5	2		6	"
Baloura	"	Wm. Lawrence	160	6				"
Back Creek	Wombat	Geo. Hancock	360	10	3		6	"
Black Springs	Marengo	Patk. Molloy	320	8				"
Bagdad	Temora	Wm. Wallace	331	5	3	230	1	"
Barwang	Murrumburrah	Wm. Hunt	200	10	14			"
"	"	Geo. Williams	170	10	16		2	"
Blind Creek	"	David Keogh	160	7	8		6	"
Berthong	Wombat	Jas. M'Callum	200	3	40			"
Back Creek	"	Geo. M'Dermott	184		25			"
"	Murrumburrah	Thos. Rhodes	175	6	8		6	"
"	"	Wm. Stamford	173	3	14		2	"
"	"	Saml. Wells	160	8				"
Bribera	Morangarell	J. J. Tidemann	183	1	12			"
Baloura	Temora	Thos. Buttress	240	6	2		8	"
Bulla Creek	Monteagle	Robt. Anderson	190	2				"
"	"	John Anderson	320	8	4	3	2	"
Burrowa Road	Young	Jesse Johnstone	124	2	2		1	"
"	"	Isaac Mills	127	4	2		6	"

APPENDIX 2—continued.

Name of Holding in alphabetical order.	Post Town of Holding.	Name of Occupier.	Acreage.	No. of Horses.	No. of Cattle.	No. of Sheep.	No. of Pigs.	To whom returned.
<i>Young—continued.</i>								
Burrangong.....	Young	C. E. White	180	4	11	2	Police,
"	"	Jas. White	120	4	"
Burrowa Road	"	Wm. Foster	200	18	12	23	"
Bulla Creek	Monteagle.....	Mrs. John Fowler	700	3	10	830	10	Inspector.
Bribera	Morangarell	Wm. Starr	640	1	Police.
Bute Park	Temora	A. Emery	1,500	10	8	200	12	"
Black Springs.....	Marengo	Wm. Remington	92	3	130	"
Balowra	"	Wm. Hanley	80	1	8	"
Burrowa Road	Young	Nathaniel Eady	100	7	2	"
Bulla Creek	"	Mary Stobey	100	3	2	6	"
Back Creek.....	Wombat	John Nichols	83	2	"
"	Young	Jas. Pearson	81	18	10	2	"
Blind Creek	Murrumburrah	Ellen Kennedy	150	5	7	"
Barwang	"	Wm. Godfrey	130	1	10	2	"
Blind Creek	"	Robt. Kelly	200	7	10	"
Barwang	"	Thos. Godfrey	142	4	2	"
Blind Creek	"	James Edgeworth	150	3	8	1	"
Cumbernurrah	Binalong	Edw. Brown	2,000	8	30	2,900	30	Police & Insp.
Cudgel Creek	Young	Stepn. Brogan	500	4	5	534	"
Cungera	Burrowa	James Butt	397	5	2	"
Cudgel Creek	Young	Geo. Burgess	50	8	4	34	"
Crouther	Marengo	Henry Boulton	4	3	"
Chidowla	Bookham	Margaret Carroll.....	16,000	1,610	"
Corcoran's Plains	Burrowa	Catherine Corcoran	5,000	15	15	4,000	60	"
Coppabella	Bookham	Geo. Cross	1,500	7	4	1,000	17	"
Cullinga	Wallendben	Ambrose Ceeney	457	6	3	200	"
Coppabella	Bookham	Arthur Clayton	1,000	8	68	"
Cunningham Creek	Murrumburrah.....	Henry Chittick	23	3	3	"
Currawang Creek	Barwang	Ben. Clayton	1,000	15	17	3	"
Calabash Creek	Marengo	Thos. Cummins	1,400	18	20	800	7	"
Castle's Creek	Burrowa	Patk. Dwyer	1,020	8	15	"
Clifden, Breakfast Creek	"	D. C. J. Donnelly	320	280	"
Cudgel Creek	Young	A. S. Edy	100	2	150	"
Corumbie	"	Alf. J. J. Elliott	640	7	2	1,500	"
Cooligong	"	Job. Fowler	7,761	18	15	11,421	"
Cudgel Creek	"	John Forbes	1,287	11	18	1,503	6	"
Cullinga	Wallendben	Robt. Faulkes	1,198	13	10	920	"
Calabash	Marengo	Stepn. Goodsell	200	4	1	20	3	"
Castlesteads	Burrowa	F. R. Hume	9,700	50	250	8,175	"
Clareville	Cootamundra	Michl. Hallinan	1,520	15	19	2,000	20	"
Coppabella	Bookham	Patk. Heydon	1,280	4	900	30	"
Castle's Creek	Burrowa	Patk. Hereward	1,740	4	30	700	6	"
"	"	John Hennelly	200	3	3	"
Cartroad Creek	Bookham	Joseph Hokling	500	9	8	460	"
Cole Creek	Harden	Jas. Hooper	880	20	42	1,300	"
Crowther.....	Marengo	Robt. Henbrow	5	"
"	"	Isaac Henbrow	6	3	"
Calabash Creek	"	Jas. Jenkins	90	4	1	"
"	"	Patk. Lessane	630	4	12	400	"
Congo	Cootamundra	Adam M'Kay	50	3	8	"
Calabash Creek	Marengo	Dennis Molloy	660	10	15	140	2	"
Collingwood	Murrumburrah.....	Edw. Murphy	5,200	30	60	5,000	6	"
Coppabella	Jugiong	M'Carthy Bros.	640	14	12	725	"
Curraburrama	Morangarill	Thos. M'Namara	509	5	3	1,000	"
Congo	Cootamundra	James M'Kay	317	17	20	400	6	"
Curraburrama	Morangarill	Mary M'Namara	385	700	"
Curraburrama	"	James M'Namara	1,000	9	700	"
Cullingo	Wallendben	Norman M'Leod	789	15	9	300	"
Coppabella	Bookham	James Maher	500	2	2	650	"
Curraburrama	Morangarill	Wm. Nail	21,852	11	5,170	"
Calabash Creek	Marengo	Michl. O'Connor	760	8	6	430	3	"
"	"	Patk. O'Connor	391	10	17	80	4	"
"	"	Thos. O'Connor	320	4	6	"
Crowther.....	"	John Pring	20,000	6	7	18,500	"
Calabash	"	Ann Parkman	5,000	8	20	3,500	"
Crowther.....	"	Wm. Platt	9	11	"
Cartroad Creek	Bookham	Jas. Payne	40	3	4	70	"
Cumbernurrah	Binalong	Thos. Ryan	4,000	6	20	2,550	"
Congo	Cootamundra	Jas. Raymond	1,000	5	8	500	"
Curraburrama	Morangarell	Wm. Regan	2,796	10	3	1,500	"
Cullinga	Wallendben	Wm. Reynolds	800	10	39	358	1	"
Cunningham Plains	Cunningham.....	G. W. & S. Salting.....	50,000	100	150	30,900	"
Corumbie	Young	R. B. Smith	9,000	4	2	3,000	6	"
Currawang Creek	Murrumburrah.....	A. Stewart	1,000	35	100	1	"
Coomingla.....	Cowra	Joseph Smith	600	6	20	1,800	"
"	"	Thos. Smith	2,000	5	10	1,500	"
Cudgel Creek	Young	Wm. Spring	10	2	8	1	"
Casack's Creek	Binalong	Lawrence Tracey.....	990	20	4	1,500	"
Calabash	Marengo	Saml. Soal	16,329	20	50	13,000	5	"
Castlesteads	Burrowa	Thos. Venables	20	7	20	"
Campbellfields	"	Thos. Woodbridge	7,000	15	60	4,920	"
Crowther Creek.....	Marengo	Josh. Woodbridge	2,815	12	33	2,800	14	"
Cunningham Creek	Murrumburrah.....	Ward Bos.	3,000	1,950	"
Coppabella	Bookham	A. T. Wilshire	20,000	30	30	7,654	"
Cueumgelliga	Cowra	James Keys	640	15	7	1	"
Cairn Hill	Young	Steel Caldwell, senr.	640	2	10	50	4	"
Cueumgelliga	Cowra	H. W. Shuttleworth	1,630	4	10	900	5	"
Cullengar	Wallendben	Francis Swency	800	10	50	2	"

APPENDIX 2—continued.

Name of Holding in alphabetical order.	Post Town of Holding.	Name of Occupier.	Acres.	No. of Horses.	No. of Cattle.	No. of Sheep.	No. of Pigs.	To whom returned.
<i>Young—continued.</i>								
Coppabella	Bookham	M'Carthy Bros.	868	14	12	755	6	Police & Insp.
Crosby	Rye Park	G. F. Best	60	2	Police.
Coppabella	Binalong	Thos. Broughton	10,000	20	10	7,000	2	Police & Insp.
Cocomingla	Cowra	Josh. Smith	600	6	20	1,800	2	"
Colling's Springs	Frogmore	John Woodbridge	100	4	4	5	"
Cade's Creek	Burrowa	Margt. Berry	80	10	4	Police.
Coppabella	Bookham	Jas. Bonnett	60	2	"
Cross Roads	Burrowa	Henry Thompson	40	2	"
Coppabella	Binalong	Wm. Cross	40	4	"
Castle's Creek	Burrowa	Martin Manyon	440	1	16	"
Crosby	Rye Park	Wm. Mills	120	3	4	3	"
Cunningham	Binalong	Robt. Choney	120	5	7	30	"
Coppabella	"	John Keys	120	4	5	11	"
Cunningham	"	Emanuel Silon	180	6	9	13	"
Crosby	Rye Park	Josh. Martin	640	3	700	8	"
Cullinga	Murrumburrah	Thos. Conhn	800	12	50	13	"
Cunningar	"	Saml. Dillon	220	8	4	10	"
"	"	T. Delohery	47	3	2	1	"
Crowther Creek	Marengo	Jas. Armstrong	80	6	12	"
Cullingar	Murrumburrah	Josh. Banks	320	9	18	3	"
Chance Gully	Young	Mary Coleman	101	4	12	1	"
Calabash Creek	Marengo	Jas. Cummins	360	5	2	1	"
Crowther Mountain	"	John Callaghan	40	2	1	3	"
Currawang Creek	Murrumburrah	C. Coddington	1,000	20	6	6	"
"	"	Wm. Curry	47	6	1	"
Cole Creek	"	John Curry	240	5	7	"
Crowther Mountain	Marengo	Michl. Callaghan	40	4	"
Currawang Creek	Murrumburrah	Josh. Coddington	650	7	10	"
Camp Hill	Young	J. W. Moore	5	1	"
Cullingar	Murrumburrah	Jas. Smith	40	1	"
Calabash Creek	Marengo	Edwd. Jenkins	50	2	3	7	"
Chance Gully	Young	Wm. Johnston	43	2	"
"	"	Stepn. Lavender	6	3	"
Cullingar	Murrumburrah	Jas. Goy	220	6	21	3	"
Currawang Creek	"	G. W. Vickers	244	8	5	4	"
"	"	P. Lovering	300	3	41	21	"
Currawang	"	Hugh Kirk	320	20	11	"
Cullingar	"	Graham Smith	321	1	"
Currawang Creek	"	Hugh Kirk, junr.	320	6	"
"	"	Jas. Morgan	320	15	50	4	"
Canningar	"	Geo. Hurst	360	1	"
Cullinga	"	John Morrow	320	1	"
Currawang	"	John Stewart	320	1	"
Cole Creek	Temora	John Fielding	400	3	5	80	1	Police & Insp.
Cullingar	Murrumburrah	Robt. M'Leod	400	5	16	70	"
"	"	John Freer	367	10	30	Police.
Currawang	"	Patk. M'Cabe	420	18	20	500	1	Police & Insp.
"	"	Rose Thompson	470	7	8	Police.
Cullingar	"	Jas. Jamieson	485	11	20	3	"
Currawang	"	John Lynch	491	1	12	2	2	"
Calabash	Marengo	John Lenane	312	2	4	4	"
Cubal	Morangarell	Geo. Hobson	320	5	4	2	"
"	"	Chas. Whitechurch	320	1	"
"	"	Page Whitechurch	340	1	"
Currawang Creek	Murrumburrah	Wm. Edgeworth	170	10	1	"
Connaughtman's Creek	"	Ellen Hardy	120	14	2	6	"
Canningar	"	A. Patterson	150	7	14	"
Cullingar	"	Thos. Coulin	800	12	59	13	"
Currawang Creek	"	Wm. Long	735½	20	20	4	"
"	"	Wm. Scott	656	5	30	3	"
Cubal	Morangarell	J. J. Cleverdon	640	5	7	"
Cudgell Creek	Young	Thos. Young	80	5	5	"
"	"	Danl. French	60	4	60	Police & Insp.
Cowra Road	"	Wm. M'Illeton	80	1	Police.
Cooligong	"	Patk. Finn	100	12	16	"
Cudgell Creek	"	Thos. Madden	60	1	2	"
Colley's Dam	Murrumburrah	Saml. Guthrie	200	6	7	"
Corumbie	Morangarell	Francis Smith	843	1	"
Curraburrama	"	F. Wentworth	1,850	Inspector.
Dryburgh	Reid's Flat	W. J. Balgowan	4,887	10	100	Police & Insp.
"	"	Thos. Balgowan	290	2	12	200	"
Douglas	Burrowa	Ternce Cusack	900	5	70	"
Danambilla	Marengo	J. T. Chew	4,000	6	10	2,920	5	"
Douglas	Burrowa	Edwd. Cass	900	8	10	900	6	"
"	"	Jas. Cahill	1,100	8	14	300	"
"	"	Danl. Croake	1,003½	8	20	1,300	"
Davy's Creek	"	Roger Cummins	300½	4	4	150	"
Douglas	"	Jas. Cusack	1,070	10	20	700	25	"
Demondrille Creek	Murrumburrah	H. T. Cleverdon	640	20	36	470	10	"
Dennemore	"	Timy. Dwyer	400	6,500	2	"
Danambilla	Young	Mark Foot, senr.	100	4	3	2	"
"	"	Mark Foot, junr.	320	3	2	240	"
Drying Ground	Murrumburrah	Chas. Hobson	320	9	350	"
Douglas Creek	Barwang	Patk. Hickey	30	8	4	"
Demondrille Creek	Murrumburrah	Wm. C. Kemp	150	8	2	70	2	"
"	"	Wm. Lemon	231	6	10	3	1	"
"	"	Geo. Masters	500	6	10	"
"	"	John M'Rac	480	9	4	400	2	"

APPENDIX 2—continued.

Name of Holding in alphabetical order.	Post Town of Holding.	Name of Occupier.	Acreage.	No. of Horses.	No. of Cattle.	No. of Sheep.	No. of Figs.	To whom returned.
Young—continued.								
Davy's Creek	Burrowa	Michl. Malley	315½	7	8	250	...	Police & Insp.
Danaumbilla	Young	Patk. M'Inerney	600	4	8	"
Douglas	Burrowa	Thos. Ryan	472½	8	8	300	...	"
Danaumbilla	Young	A. A. Smithers	240	2	4	1	2	"
Duffer Gully	Monteagle	J. T. Sweeny	320	8	4	...	5	"
Dairy Farm	Young	Thos. Smith	355	5	20	200	4	"
Demondrille Creek	Murrumburrah	Wm. C. Kent	39	8	2	70	2	"
Deep Creek	Cootamundra	John Trefle	1,280	10	19	760	34	"
Douglas	Burrowa	Jas. Cass	1,200	6	8	1,376	1	"
Davy's Creek	"	Alfred Coble	50	7	5	...	1	Police.
Dryburgh	Reid's Flat	Jas. Balgowan	300	1	"
Douglas	Burrowa	Danl. Croak	1,000	6	22	1,300	7	Police & Insp.
Douglas Farm	Murrumburrah	W. J. Pettet	180	3	3	...	12	"
Dryburgh	Reid's Flat	Jas. Pugsley	445	6	2	380	...	"
"	"	Thos. Balgowan	290	3	13	200	...	"
Demondrille	Murrumburrah	Michl. Brennan	70	5	Police.
Demondrille Creek	Wombat	Catherine Chamberlain	450	8	12	...	5	"
Demondrille	Murrumburrah	Mary Clarke	160	3	8	...	6	"
"	"	Thos. Cullen	80	4	6	"
"	"	John Woods	50	4	4	"
"	"	Wm. Emmerton	20	5	3	...	1	"
"	"	H. Williamson	20	3	6	"
"	"	Robt. Elliott	20	1	"
"	"	W. F. Elhott	210	11	6	...	2	"
Duckhole Creek	Morangarell	Thos. West	290	2	14	"
Demondrille	Murrumburrah	E. Phillips	320	...	2	"
Duffer Gully	Young	Wm. Hunter	320	6	1	170	3	Police & Insp.
Demondrille	Murrumburrah	A. Flannery	384	10	30	37	10	"
"	"	Geo. Martin	500	10	10	...	10	"
"	"	Josh. Hilher	200	2	"
"	"	Jas. Callagher	1,002	9	5	9	6	Police.
"	"	Fred. Elliott	52	...	8	"
"	"	Edwin Clarke	150	6	20	6	5	"
Euroka	Morangarell	Josh. Burrett, junr.	50	3	5	Police & Insp.
Eurabba	Young	Steel Caldwell, junr.	13,000	3	45	5,200	...	"
East Bland	Morangarell	Chisholm, Bros.	78,000	15	23	30,790	...	"
East Mandamah	"	E. D. Donkin	35,000	5	3	9,000	...	"
Ecclesville	Young	G. R. Ellis	1,186	11	10	1,700	12	"
Everton	Rye Park	F. H. R. Hume	13,244	11	62	6,138	...	"
East Bland	Morangarell	Daniel M'Carthy	1,000	3	1	750	...	"
Eastwood	Young	Thos. Norton	130	5	2	"
"	"	Jane Norton	937	4	3	1,298	8	"
Euroka	Morangarell	Saml. Pawsey	400	9	13	400	...	"
Emu Gully	Young	James Wm. Riley	400	9	24	"
East Bland	Morangarell	Thos. Williams	2,223½	6	...	1,900	1	"
Eben Farm	Young	Richd. Wilder	295	1	2	...	1	"
Earthworth	Burrowa	Jas. Carroll, junr.	540	12	6	"
Eurahe	"	Jas. Carroll, senr.	100	6	1	"
Emu Gully	Young	W. J. Ryle	470	9	25	...	2	Police.
Euroka	Grenfell	Bailey Geo.	"
Forest Farm	Frogmore	John Frost	580	6	6	1,350	...	Insp. & Police.
Forest Lodge, Tyagong	Grenfell	Edwd. Holland	770	5	8	300	...	"
Frogmore	Frogmore	John O'Shea	580	10	"
"	"	John Sheedy	500	5	8	100	...	"
Farleigh	Cowra	Victor Watt	5,000	60	40	3,000	6	"
Forest Farm	Frogmore	K. & E. Frost	1,760	10	10	2,000	13	"
Fisher's Creek	Burrowa	J. Fahey	1,400	3	3	500	2	"
Fisher's Farm	Cowra	Robt. Brien	50	6	18	...	3	"
Frogmore	Frogmore	Patk. Carmody	40	4	5	Police.
"	"	Jas. Petty	80	7	5	"
"	"	Wm. Castles	100	5	17	...	25	"
"	"	A. Long	10	1	"
Fish River	Reid's Flat	Eliza Mitchell	40	2	20	50	9	"
Frogmore	Frogmore	Alfred Choun	50	6	1	"
Fish River	Narrawa	George Evans	400	3	2	230	6	Insp. & Police.
Five-mile	"	John Mewburn	310	1	...	250	...	"
Frogmore	Frogmore	Wm. Roberts	360	5	11	Police.
Five-mile	Narrawa	Thos. Horton	320	6	11	...	4	"
"	Frogmore	Dennis Walsh	80	5	3	400	3	Insp. & Police.
"	Narrawa	George Apps	80	1	Police.
Frogmore	Frogmore	W. & J. Downes	360	8	14	...	3	"
Forest Creek	"	Alfred Noakes	320	2	3	"
Frogmore	"	George Little	309	2	10	...	21	"
Forest Creek	"	Julia Cantwell	1,104	5	12	20	15	"
Fish River	Narrawa	Henry Evans	1,280	4	7	1,060	15	Insp. & Police.
Frogmore	Frogmore	Danl. O'Keefe	480	6	...	1,080	4	"
"	"	Saml. Choun	296	7	24	60	15	"
Fish River	Reid's Flat	Wm. Kelly	760	7	25	1,800	10	"
Frogmore	Frogmore	Chas. Wilson	120	1	2	Police.
Fish River	Reid's Flat	John Howarth	165	5	12	260	2	Insp. & Police.
"	Narrawa	Edwd. Watson	140	1	...	350	...	"
"	Reid's Flat	Jas. Smith	120	3	4	100	...	"
"	"	Catherine Taylor	200	6	10	1,000	30	"
"	"	Edwd. Lane	160	2	6	419	3	"
Frogmore	Frogmore	Wm. Slattery	189	1	Police.
"	"	Thos. Downes	140	1	2	"
"	"	John Wright	160	4	"
"	"	John Slattery	120	2	...	600	...	Insp. & Police.

APPENDIX 2—continued.

Name of Holding in alphabetical order.	Post Town of Holding.	Name of Occupier.	Acreage.	No of Horses.	No. of Cattle.	No. of Sheep.	No of Pigs.	To whom returned.
<i>Young—continued.</i>								
Frogmore	Frogmore	John Shea	580	10	9			Police.
"	"	Dani. Evans	560	9	26		3	"
"	"	James Russell	280	3				"
Farm	Wallendbeen	John Dimmock	704	12	40		10	"
"	Monteagle	Robt. Douthill	360	6	4		8	"
Five-mile Dam	Young	Richd. Dawe	80	4	10		3	"
Farm	"	Robt. Bird	4	1				"
"	Wombat	Margt. Abberton	270	4	2		12	"
"	Wallendbeen	Henry Ball	280	4				"
"	Murrumburrah	T. H. Buchanan	270	10	4		3	"
"	Wombat	Edwd. Cahill	150	2				"
"	"	Jas. Connell	114	2				"
"	Marengo	Michl. Cain	24	2	2	1	5	"
Five-mile Dam	Young	Jas. Comerford	360	6	5		2	"
Farm	Murrumburrah	Cath. Murray	57		2			"
Fourteen-mile	Monteagle	John Anderson, senr.	320	8	4	3	2	"
Farm	Murrumburrah	Thos. Hillier	320	5				"
Five-mile Dam	Young	Elza Johnston	130	2	4			"
"	"	David Johnston	160	5	1			"
Five-mile	"	John Dawe	320	6	8	137	3	Insp. & Police.
Five-mile Dam	"	Jesse Friend	40	5	4	42	5	"
Five-mile Creek	Narrawa	Jas. H. Horton	40	4	5			Police.
"	"	Thos. Horton	800	6	11			Insp. & Police.
Five-mile	Frogmore	Henry Johnstone	130	4				Police.
Five-mile Creek	"	Thos. Slaven	400	5		900		Insp. & Police.
Five-mile	"	John Mcwburn	270			250		"
"	"	Thomas Mcwburn	380	1		365		"
Farm	Murrumburrah	Wm. Hines	800	15	20	350	3	"
"	"	John Evans	750	12	35		5	Police.
"	Wombat	Chas. Frost	666	6				"
"	Murrumburrah	W. B. Montgomery	80	2	2		2	"
Farm, Three-mile	Young	Dani. Wheatley	80½	2	19			"
Farm	Murrumburrah	Geo. Kemp	2	7		150	9	Insp. & Police.
"	"	David Reid	4	1	5		1	Police.
"	"	Susannah Howe	1	1				"
"	"	Michl. Hoydon	1½	5	5		2	"
"	"	J. S. Simpson	1	3				"
"	"	Peter Murphy	2	2	2		11	"
"	Wombat	David Rentoul	4	3				"
"	"	Elizabeth Haines	4	1	1		2	"
Gunnary Creek	Burrowa	Henry Castles	1,300	12	12	1,000		Insp. & Police.
Green Camp	Cootamundra	M. T. Carbury	20	6				Police.
Gunnary	Burrowa	Mary Gade	80	1		10	4	Insp. & Police.
Goba Creek	"	Sarah Drungold	1,420		6	1,060		"
Geraldra	Cootamundra	Davidson Bros.	54,000	27	20	32,000		"
Gegullalong	Burrowa	John Dwyer	850	2		700		"
Glen Taggart	Murrumburrah	Jas. Drummond	210	6	2		25	"
Grassy Creek	Rye Park	J. L. Dunne	40	3	14			"
"	"	Geo. Frost	4,870	3	2	850	2	"
Gunnary Creek	Burrowa	Jas. Gorham	495	6	7	360		"
Grassy Creek	Rye Park	Henry Gorham	360	12	10	600		"
"	Frogmore	Benjn. Good	370	7		450		"
Graham Hill	Murrumburrah	Neville Graham	4,340	20	20	2,000	1	"
Gunning Flat	Reid's Flat	Johanna Hanrahan	200		8			"
Gegullalong	Burrowa	Pearse Hackett	155	2	2	2	3	"
"	"	John Kennedy	170	2	12			"
Gunnary Creek	"	John Keefe	395	10	5	220	5	"
Gegullalong	"	Benjn. Long	7,000	10	12	3,600		"
"	"	Thos. Lowry	540	6	14		5	"
Gorangula	Murrumburrah	Wm. Macanish	16,000	60	250	12,000		"
Goba Creek	Burrowa	Thos. Maloney	600	4	8	1,000		"
"	"	Jas. Maloney	1,000	3	4	1,000	2	"
Grenfell Road	Young	John Napier	380	4	8	200	5	"
Gunning Flat	Reid's Flat	Chris. O'Leary	888	20	40	26	18	"
Gap View	Young	Fredk. Pring	1,224	4	7	1,324		"
Ganmain	Cootamundra	Wm. Reardon	4,000	9	10	3,000		"
Galong	Murrumburrah	Mrs. B. Shea	850	4	4	1,300		"
Greenbush	Binalong	Geo. Smith	470	5	5	12		"
Galong Creek	Cunningar	Sarah Ann Steele	41½	6	2	450	9	"
Garibaldi Gully	Young	Jas. Thompson	40	6	6	90		"
Green Camp	Cootamundra	John Vaughan	1,000	7	15	2,000	2	"
"	"	Owen Vaughan	700	3	21	340		"
Gums	Murrumburrah	H. W. Wilson	1,600	30	6	400	25	"
Greenbank	Young	J. C. Watson	13,000	6	12	7,000	1	"
Grenfell Road	Cowra	Jouathan Avis	100	5	4	10	2	Police.
Gooligong	Frogmore	Geo. Dunne	320	3	4	870	5	Insp. & Police.
Gunnary Creek	Burrowa	Gorham & Keefe	360	8	5	450	4	"
Gunning Flat	Reid's Flat	Patk. Hanrahan	170	3	9	200	5	"
Gunnary Creek	Burrowa	Patk. Keefe	210	1		220	2	"
Grenfell Road	Young	Geo. Martin	640	8	16	900		"
Green Valley	Wombat	Mrs. M'Mahon	415	5	10		2	"
Gum Flat	Young	M'Kenzie Bros.	10,000	60	126	10,000	75	"
Green Wattle Flat	Rye Park	David Newman	200	5	11	15		"
Gunning Flat	Reid's Flat	Thos. O'Leary	2,240		8	840		"
Galong	Binalong	J. N. Ryan	11,000	15	60	10,000	10	"
Gunning Flat	Narrawa	C. O'Leary	888	20	40	26	18	"
Graham	Graham	John Frost	580	6	6	1,350		"
Gumbanunba	Binalong	John Riley	20	1			46	Police.
Grassy Creek	Burrowa	Wm. Keefe	50	2				"

APPENDIX 2—continued.

Name of Holding in alphabetical order.	Post Town of Holding.	Name of Occupier.	Acreage.	No. of Horses.	No. of Cattle.	No. of Sheep.	No. of Pigs.	To whom returned.
Young—continued.								
Grassy Creek	Burrowa	John Mewburn, junr.	40	2				Police.
"	"	Jonah C. Apps	40	1	2			"
"	"	John S. Dunn	40	3	16		3	Insp. & Police.
Goba Creek	"	James James	50	3				Police.
Glenavon	Frogmore	John Cummings	320	2				"
Gunnary Creek	Burrowa	Thos. Wilding	3,000	9	12	3,000	22	Insp. & Police.
Goba Creek	Frogmore	Thos. Slattery	300	1				Police.
Gegullalong	Burrowa	Wm. Grammell	150	2				"
Grimes' Flat	"	Michl. Hyde	200	5	20		3	"
Goba Creek	"	Patk. Drumgold	102	1				"
Garibaldi Gully	Young	J. H. Bowring	10	3	22		1	"
Grenfell Road	"	Wm. Bellamy	40	5	3			"
Gundibungal	Temora	Anne O'Brien	20,008	20	30	4,000	25	Insp. & Police.
Gap View	Monteagle	Geo. Sutherland	40	1				Police.
Grenfell Road	Young	Arthur Taylor	40	2			2	"
"	"	John Harris	8	3				"
Grogan	Grogan	John M'Grath	300	5	4		2	"
Gap View	Young	Peter M'Learn	240	7	9			"
"	Monteagle	J. Sutherland	320	1				"
"	"	T. Sutherland	320	1				"
Grogan	Young	Edw. Williams	320	4	3	75	1	Insp. & Police.
Gundibungal	Temora	Fred. Hacustlar	200	6				Police.
Gap View	Marengo	M'Laren	140	3	2		1	"
Garibaldi Gully	Young	Andrew Long	146	5	30		2	"
Gerbangong	Morasyoull	E. J. Cullen	640	2	4	500		Insp. & Police.
Grogan	Temora	Jas. Elliott	1,400	3	2			Police.
Gap View	Monteagle	Wm. Sutherland	100	2				"
Garibaldi Gully	Young	Thos. Thornton	2	3	8			"
Golden Point	"	Syl. O'Brien	2		3			"
High Hill	Rye Park	Saml. Edwards	600	8	15	220		Insp. & Police.
Harry's Creek	Burrowa	Jas. Faulkner	40	7	5	600		"
Hillside	Frogmore	Wm. O'Connor	3,768	10	15	2,100		"
Harry's Creek	Burrowa	Thos. Ryan	200	3				"
Horse Flat	Narrawa	Edwd. Slaven	400	5		900		"
Harry's Creek	Burrowa	Geo. Small	10	1			6	"
Harden	Harden	J. J. Walsh	1,700	25	15	4,000		"
Hovell's Creek	Graham	James Daly	200	1		260		"
Hill Grove	Burrowa	Elizh. Fahey	1,000	1	2	500		"
Happy Valley, Memagoy	Young	John Mason	432	2				"
High Hill Creek	Rye Park	S. G. Palmer	130	2	6			"
Homestead, Temora Road	Young	Edwd. Williams	100	4	3	80	1	"
Hovell's Creek	Graham	E. Kerr	820	7	2	1,800	1	"
Horse Flat	Narrawa	Jas. Jeffery	100				2	Police.
Hovell's Creek	Frogmore	Thos. Smart	70	5	5		1	"
"	Graham	John Hudson	60	2	4		8	"
"	Reid's Flat	Josh. Hudson	20	1				"
Harry's Creek	Burrowa	David Small	40	5				"
Hovell's Creek	Frogmore	John Oxley	40	3	4			"
Hillhead	Burrowa	Wm. Abram	1,493	7	8	1,700	1	Insp. & Police.
Hovell's Creek	Graham	Wm. Webster	219	3	2	28	24	"
"	"	Geo. O'Neill	223	7	20			Police.
"	Frogmore	K. & E. Frost	1,760	10	10	2,000	13	Insp. & Police
"	"	Thos. O'Neil	783	3	150		20	"
"	"	Robt. Neville	130	2				Police.
"	"	John Neville	130	2				"
"	"	Danl. Neville	140	2				"
"	"	Cath. Healy	159	2	1	200	1	Insp. & Police.
"	"	Jas. Leawicker	155	6	25			"
"	"	John Murphy	160	2				Police.
Horse Flat	Narrawa	Jas. Jeffery	170	5				"
Harry's Creek	Burrowa	John Hutchinson	106	1			2	"
Hovell's Creek	Graham	John Smith	500	5	4	2,600	9	Insp. & Police.
"	"	John O'Connor	700	20	70	2,000		"
Harden	Harden	Josh. Warren	601	6	2	2	9	"
Iandra	Grenfell	G. H. Greene	26,000	25	170	15,600		"
"	"	Wm. Holt	640	1				Police.
Irish Jack's Creek	Barwang	Michl. Kenney	888	5	14	730		Insp. & Police.
"	"	Duncan M'Donnell	387	8	5		1	"
"	"	John M'Donnell	260	5	6	200	5	"
Inglewood	Marengo	Wm. Pike	667	17	6	856		"
Irish Jack's Creek	Barwang	John Tout	3,700	20	20	3,600	2	"
"	Murrumburrah	Peter M'Gillick	117	10	11	2	2	Police.
"	Murrumburrah	Geo. Brotherson	40	3	1		1	"
Iandra	Grenfell	John Barr, senr.	1,280	4		400		Insp. & Police.
"	"	John Barr, junr.	400	5		300		"
Illunie	Marengo	Percy J. Fowler	328	2				Police.
"	Marengo	Josh. Fowler	640	6				"
Jerula	Cowra	Geo. Campbell	10,000			6,750		Insp. & Police.
Jugiong Creek	Jugiong	Owen Cooney	1,200	15	20			"
"	"	John Donoghoe	474	3	7	580		"
Jugiong	"	John Flynn	400	5	4	1,000		"
Junction Burrowa and Lachlan River.	Graham	Wm. Lane	250	10	10	800	1	"
"	"	T. A. Lane	20	1	8			"
Jerrebang	Young	Jerenuh. Marooney	200	5	5	230		"
Jugiong	Jugiong	Andrew Henderson	553	6				Police.
Jerrebang	Monteagle	L. Marooney	330	4				"
Kikiannah	Grenfell	John Cullen	20	4				"
Kenye	Frogmore	John Cummins	800	5	9			"

APPENDIX 2—continued.

Name of Holding in alphabetical order.	Post Town of Holding	Name of Occupier.	Acres.	No. of Horses.	No. of Cattle.	No. of Sheep.	No. of Pigs.	To whom returned.
<i>Young—continued.</i>								
Kikiamah	Young	Robt. Edwards	20	6	5	Police.
Kenny's Creek	Burrowa	Abraham Gorham	3,798	4	9	850	...	Insp. & Police.
Killamar	"	John Hurley	8,800	30	35	6,000	...	"
Kingdale	Murrumburrah	Henry King	3,400	15	20	3,000	10	"
Kenyee	Frogmore	Morgan Bros.	25,000	10	32	12,400	...	"
Kenyee Creek	Burrowa	Cornl. M'Namara	200	9	8	140	...	"
Kalasyan	Murrumburrah	A. D. Middleton	7,000	30	30	8,000	...	"
Kelly's Station	Cowra	Josh. Noble	89	8	9	2	"
Kenyee	Frogmore	James Prosser	2,356	10	20	828	...	"
"	"	Josh. Prosser	1,220	16	12	1,250	2	"
Kikiamah	Grenfell	Patk. Walsh	12,000	30	50	8,000	...	"
"	"	B. M. Walsh	1,000	1,000	...	"
Kikiamah Thuddungra	Young	Geo. Bailey	200	5	50	...	"
Kenyee Creek	Burrowa	Danl. Flannery	1,212	800	...	"
Kalangan	Cunninggar	F. G. Middleton	220	4	2	6	"
Kenny's Creek	Burrowa	Valtn. Conroy	80	2	Police.
"	Rye Park	Chas. Noakes, senr.	163	3	6	460	2	Insp. & Police.
Long Gully	Frogmore	Mrs. Mary Burns	40	2	110	16	"
Little Plain Creek	"	Johanna Barton	300	5	9	1,300	20	"
Lang's Creek	Burrowa	T. T. Burnell	28	2	10	3	"
Lagoon Creek	Cootamundra	Walter Curry	3,000	15	13	"
Lang's Creek	Burrowa	Bridget Coughlan	50	5	83	...	"
Lagoon Creek	Cootamundra	Rebecca Geddis	1,000	9	9	800	...	"
Little Plains Creek	Burrowa	Patk. Hogan	2,666	10	4	1,612	12	"
Lagoon Creek	Cootamundra	Fergus Lenane	1,100	16	16	1,412	3	"
Little Creek	Burrowa	John Lyons	1,000	12	15	1,000	...	"
Lower Coolijong	Young	John Marooney	6,000	10	10	5,000	20	"
Lang's Creek	Burrowa	Thos. M'Grath	666	4	4	"
Lanark	Morangarell	John Mahon	640	2	2	550	...	"
Little Creek	Burrowa	John Ovens	2,600	9	50	700	...	"
Little Carramumbla	"	Valentine O'Hehir	1,250	9	4	"
Lagoon Creek	Cootamundra	Geo. Rogers	397	6	4	140	...	"
Little Creek	Burrowa	John Ryan	700	4	6	400	...	"
"	"	John Short	172	6	6	Police.
Lagoon Creek	Rye Park	John Wesley	200	7	14	260	4	Insp. & Police.
Little Spring Creek	Young	Mich. C. M'Grath	10	2	4	Police.
Lang's Creek	Burrowa	Patk. M'Grath	800	4	3	900	...	Insp. & Police.
"	"	E. Wells	986	4	4	300	5	"
Leary's Springs	"	Patrick M'Inerney	600	6	8	4	"
Lang's Creek	"	John Sim	20	5	4	"
Lachlan River	Reid's Flat	George Frazer	40	3	1	700	...	"
Lang's Creek	Burrowa	Jas. Hutchinson	200	4	2	4	Police.
"	"	John Devine	40	1	2	"
Lachlan River	Reid's Flat	George Newham	280	14	12	14	"
Little Wombat	Wombat	Bridget Cormick	100	4	4	5	"
"	"	Chris. Cormick	80	4	8	1	"
"	"	Wm. Whybrow	557	9	"
Little Spring Creek	Young	Thos. Whiteman	8	5	8	"
Little Wombat	Wombat	Robt. Whybrow	420	3	9	"
"	"	Thos. Phillips	400	5	30	1	"
"	"	John Williams	400	5	30	270	16	Insp. & Police.
"	"	Wm. Whybrow	380	2	250	40	"
"	"	Edwd. Whybrow	367	3	8	Police.
Lagoon Creek	Temora	John Barrett	640	4	1	3	"
"	"	John Curry	640	3	3	5	...	"
Little Wombat	Wombat	John Meredith	80	7	7	2	"
"	"	John Williams	80	5	3	"
Morongla Creek	Cowra	Wm. Adams	280	7	6	Insp. & Police.
Marengo	Marengo	J. T. Beaumont	8,539	15	18	6,111	...	"
Mountain View	Monteagle	E. A. Beplate	320	14	9	"
Marengo	Marengo	Patk. Bergin	50	3	8	1	"
"	"	A. Bristol	20	7	8	3	"
Murrumburrah	Murrumburrah	John Bourke	2,000	12	60	28	40	"
Marongla Creek	Cowra	Henry Brien	1,010	10	45	"
"	"	Thos. Burn	240	8	21	"
Moonbucca	Morangarell	Wm. Caldwell	40,000	10	15	5,593	...	"
Marengo Flat	Marengo	Michl. Crowe, senr.	540	10	14	400	10	"
"	"	Cornl. Cullen	510	4	2	470	10	"
Morongla Creek	Cowra	John Cameron	1,500	10	20	1,000	...	"
Marengo	Marengo	Michl. Cain	4	3	2	Police.
Morongla Creek	Cowra	Geo. Collins	20	2	16	"
Marengo	Marengo	Jane Dean	440	2	11	600	...	Insp. & Police.
Murrumburrah	Murrumburrah	John Dillon, Exor.	1,300	4	12	2,000	2	"
Monteagle	Monteagle	Alfred Drury	230	8	140	3	"
Marengo Flat	Marengo	Wm. Davies	2	1	10	Police.
Marengo	"	Thos. Dean	50	3	15	Insp. & Police.
Morongla Creek	Cowra	P. Donolon	120	6	6	"
Marengo Creek	Marengo	Thos. Fady	460	1	2	570	...	"
Morongla Creek	Cowra	Wm. Ellsmore	240	4	12	"
Mylora	Bookham	J. J. Garry	12,000	40	170	8,738	...	"
Miliewah	Cullengar	John Gowan	960	19	35	600	...	"
Mary Villa	Marengo	Wm. Gilbert	704	8	Police.
Milkman's Gully	Young	Martin Gill	4	2	2	50	...	Insp. & Police.
Mackay's Creek	Burrowa	James Hughston	1,216	15	30	1,100	40	"
Mount Hope	Cootamundra	Patk. Harrold	539	8	6	2,435	...	"
Mount Bernard	Rye Park	Mary Hardyman	560	5	9	470	...	"
Marengo Creek	Marengo	Late John Haddon	640	10	25	150	...	"
"	"	Louisa Harcombe	290	3	11	150	2	"
Murrumburrah	Murrumburrah	Wm. Hooper	150	5	6	925	20	"

APPENDIX 2—continued.

Name of Holding in alphabetical order.	Post Town of Holding.	Name of Occupier.	Acreage.	No. of Horses.	No. of Cattle.	No. of Sheep.	No. of Pigs.	To whom returned.
<i>Young—continued.</i>								
Mount Hope	Cootamundra	Wm. Harrold	366	2	461	Insp. & Police.
Mount Darling	Graham	Edwd. Kerr (late)	7,069	7	2	1,220	"
Marengo	Marengo	Patk. Kearins	3,380	20	27	8,000	2	"
Meadows	Cullingar	A. G. Keith	4,000	20	35	2,000	"
Margamma	Graham	Henry Kelly	1,200	10	20	1,300	"
Moppity	Young	Wm. Kite	165	3	9	6	"
Mount Pleasant	Cootamundra	John Kearins	1,220	3	3	800	"
Murrumburrah Creek	Murrumburrah	Geo. Kemp	200	4	150	"
Marengo Creek	Marengo	Jas. Lowe	240	3	16	130	9	"
"	"	Denms Lynch	1,980	10	15	1,130	4	"
Mount Pleasant	Bigga	Edward Lane	160	2	6	419	3	"
Morongla Creek	Cowra	Geo. Langfield	242	3	"
"	"	Wm. Langfield	490	6	8	"
"	"	Wm. Lee	20	3	4	Police.
Moppity	Young	Carlo Marina	22,612	50	150	20,163	Insp. & Police.
Morangarell	Morangarell	D. C. M'Gregor	45,000	20	5	10,000	"
Moppity	Young	Thos. Mayoh	160	4	4	2	"
"	"	David Mayoh	1,974	12	14	1,800	4	"
Mount Darling	Reid's Flat	Michl. Murphy	1,580	4	460	"
Mountain View	Grenfell	Andrew M'Gill	3,959	7	976	"
Marengo	Marengo	Edwd. Morgan	2	8	4	2	"
Morongla Creek	Cowra	Wm. M'Gillicott	30	26	Police.
Mount Dillon	Murrumburrah	Hugh M'Grory	90	5	20	24	27	Insp. & Police.
Merriganowrie	Cowra	Millicay Bros.	450	4	70	"
Morangarell	Morangarell	John M'Gregor	12,300	2,000	"
"	"	Geo. M'Gregor	640	5	40	"
Memagong	Young	Wm. Neill	18,330	29	50	25,974	"
Marengo	Marengo	Robt. Neils	20	4	"
"	"	Michl. O'Connor	12	5	2	6	"
"	"	W. Oakes	44	3	4	18	"
M'Henry's Creek	Young	Jas. Paterson	526	7	1	500	14	"
Major's Point	Morangarell	Henry Pearse	3,200	4	1	1,991	"
Marengo Creek	Marengo	Josh. Perera	420	10	10	220	2	"
M'Henry's Creek	Young	Thos. Quinn	660	22	45	600	12	"
Marengo	Marengo	T. J. Kush	400	4	"
Moss Vale	Barwang	John Robinson	200	1	"
Marengo	Marengo	Edwd. Ritchens	3	4	3	"
Moppity	Young	W. Scales	430	7	275	1	"
Marengo	Marengo	Emma J. Stephens	1	1	"
Morongla Creek	Cowra	Phil. Seawiker	240	5	26	2	"
"	"	David H. Sell	239	4	5	"
Moppity	Young	Thos. Smith	405	4	3	245	"
Milong	"	Telford & Rutherford	35,000	25	50	29,135	"
"	"	Patk. Wall	1,575	5	11	1,333	"
Marengo	Marengo	Robt. Williams	32	2	12	220	1	"
Morongla Creek	Cowra	Geo. White	20	7	13	"
"	"	Robt. Wilson	10	2	"
"	"	Geo. Brown	180	3	90	"
Marengo	Marengo	Michl. Colgan	2	3	Police.
Morongla Creek	Cowra	Thos. Conlon	20	10	12	Insp. & Police.
"	"	John J. Conlon	20	7	7	"
Mariner's Hill, Memajoy	Young	James Cain	566	6	16	"
Mountain Flat, Breakfast Creek	Burrowa	Wm. Drumgold	1,280	5	198	3	"
Monteagle	Young	Saml. Molloy	170	3	6	300	6	"
"	"	Chas. Otterson	50	6	4	"
Monteagle Creek	Cowra	James Rowan	100	100	"
Merry Vale	"	Thos. Stinson	517	5	10	735	5	"
Mountain View	Cullingar	James Tilden	400	3	4	80	1	"
Mount Wise	Burrowa	Francis Kemp	58	2	Police.
Miss Robert's Farm	"	Michl. Mead	44	4	7	4	"
Miss Robert's Farm	"	Jas. Mead	20	4	7	"
Mount Darling	Reid's Flat	John J. Murphy	40	1	"
Mylora	Bookham	John Dean	4	22	"
Maryamma	Reid's Flat	Patk. Haurahan	170	3	9	200	5	Insp. & Police.
Moppity	Young	Josh. Dwyer	240	1	Police.
M'Henry's Creek	"	Rowland Douglas	640	3	36	"
"	"	Robt. Duncan	124	5	"
"	"	John Dyer	2	2	"
"	"	Richd. Dodd	100	2	3	12	1	"
Murrumburrah	Murrumburrah	T. S. Bishop	17	11	16	1	1	"
Monteagle	Bulla Creek	John Basham	260	7	150	3	Insp. & Police.
M'Henry's Creek	Young	Jas. Bat	20	5	Police.
Marengo Creek	Marengo	John Bindle	20	2	"
Marengo	"	Wm. Broughton	3	2	"
Milkman's Gully	Young	Georgina Armstrong	2	3	6	"
Murrumburrah	Murrumburrah	T. Allsopp	22	7	6	"
"	"	Geo. Barnes	3,000	30	250	Insp. & Police.
Marengo Flat	Marengo	Cath. Crowe	320	1	400	"
"	"	Josh. Crowe	320	1	400	"
"	"	Thos. Crowe	320	1	400	"
"	"	Matthew Crowe	320	1	400	"
"	"	Wm. Crowe	200	3	16	7	"
"	"	Jas. Cullen	160	1	300	"
"	"	Jas. Crowe	311	3	Police.
"	"	Michl. Crowe, junr.	1,030	1	2	"
"	"	John Crowe	450	2	4	3	"
"	"	Patk. Crowe	430	4	"
Monteagle	Monteagle	John Cole	230	3	2	"
Murrumburrah	Murrumburrah	Jeremiah Cahill	20	2	"

APPENDIX 2—continued.

Name of Holding in alphabetical order.	Post Town of Holding.	Name of Occupier.	Acreage.	No. of Horses.	No. of Cattle.	No. of Sheep.	No. of Pigs.	To whom returned.
Young—continued.								
Marengo	Marengo	Wm. West	7	3	Police.
Main Creek	Young	W. H. Thoms	4	1	"
"	"	Peter Lazarine	4	5	3	"
Murrumburrah	Murrumburrah	Wm. Gordon	40	1	"
Marengo Creek	Marengo	Jas. Haddon	40	2	13	3	"
M'Henry's Creek	Young	Wm. Hands	49½	3	6	1	"
Murrumburrah	Murrumburrah	Mary Ann Marshall	16	2	3	200	15	Insp. & Police.
"	"	John Shea	20	4	2	3	Police.
Marengo Creek	Marengo	Jas. Hyde	14	4	1	"
Main Creek	Young	Ah Fung	11	2	"
Maori Gully	"	Wm. Hennock	10	5	3	1	"
Murrumburrah	Murrumburrah	Hannah Keogh	16	5	1	"
Memagong	Young	Chas. M'Donnell	270	1	4	6	"
Marengo Creek	Marengo	Ann Haddon	470	10	26	150	8	Insp. & Police.
Main Creek	Young	Thos. Fitzgerald	320	5	15	Police.
Milong	"	Thos. M'Glynn	400	4	15	1	"
"	"	Patk. Murphy	400	12	7	12	"
Moppity	"	Thos. Rickets	320	15	23	1	"
M'Henry's Creek	"	Geo. Maxwell	10	3	"
"	"	Jas. Pratt	10	2	"
"	"	Jas. Pratt	40	5	"
Murrumburrah	Murrumburrah	Jas. Gordon	467	6	27	2	6	"
Main Creek	Young	B. Durning	370	3	12	150	2	Insp. & Police.
Moorong	"	Gerald Spring	130	5	6	Police.
M'Henry's Creek	"	Martin Fitzgerald	170	6	7	"
Milong	"	Mary Ann Pegrum	160	1	"
Maori Gully	"	Thos. Starr	101	4	8	60	1	Insp. & Police.
Milong	"	Thos. Murphy	150	6	Police.
"	"	Wm. Lenane	640	1	3	420	2	Insp. & Police.
Mount Pleasant	Temora	Wm. Hens	1,200	4	6	800	3	"
Moppity	Young	Jas. Mayoh	100	3	2	12	2	"
Murrumburrah	Murrumburrah	Thos. Watson	100	4	1	Police.
Middle Station	Marengo	Wm. Gilbert	70	8	"
Milong	Young	M. McNamara	100	4	"
M'Henry's Creek	"	Wm. Whales	80	2	16	"
"	"	A. Waugh	80	6	4	30	"
Mountain View	"	David Taylor	100	1	4	4	4	"
M'Henry's Creek	"	J. F. Morrison	80	4	4	2	"
"	"	Edmund Jones	80	4	"
"	"	Wm. Ford	80	6	"
"	"	Jas. Pearce	90½	5	1	1	"
Main Creek	"	Eliz. Kennedy	100	3	2	400	1	Insp. & Police.
Marengo	Marengo	Robt. Neils	1½	4	Police.
"	"	Jas. Lawton	2½	2	3	"
"	"	Wm. Griffin	1	5	"
Main Creek	Young	John Lacey	4	1	1	"
"	"	E. Pickering	4½	4	"
"	"	Wm. Lacey	2	1	1	"
"	"	J. M'Donald	2	2	"
Maori Gully	"	John Hunter	3	4	"
Main Creek	"	N. Penrose	4	3	2	"
Narrawa	Narrawa	E. H. Ayling	8,008	9	10	10,000	1	Insp. & Police.
Nimby	Murrumburrah	T. & J. Barnes	3,600	25	200	"
Nubba	Wallendbeen	Jas. Brown	451	17	11	53	17	"
Nunby	Reid's Flat	J. A. Cummings	7,000	5	15	2,000	"
"	"	W. & A. Cummings	10,000	5	50	3,000	"
Nine-mile Creek	Young	Wm. Hall	287	6	2	3	Police.
"	Marengo	Peter O'Dea	230	5	17	3	Insp. & Police.
Nine-mile Dam	"	Michl. O'Dea	230	5	18	22	"
Nine-mile	"	John Rush	80	3	1	"
"	"	Walter G. Scott	4	1	2	1	Police.
Nine-mile Creek	"	Catherine Francis	20	1	5	"
Nine-mile Farm	"	Sarah Fisher	40	1	1	"
Neila Creek	Cowra	Timy. Conlon	520	1	Insp. & Police.
Nunby	Reid's Flat	John Cummings	200	5	9	"
Nimby	Murrumburrah	Jas. Callan	640	8	10	700	"
Narrawa	Reid's Flat	Henry Evans	80	4	6	15	"
Narrawa Point	Narrawa	J. G. Evans	550½	3	2	270	"
Narrawa	"	Wm. Evans	640	2	500	"
Narrallen	Burrowa	W. C. Gee	1,020	6	9	685	4	"
Neila Creek	Cowra	Edmond Hogan	800	2	5	186	"
Narrawa	Narrawa	Geo. G. Horton	100	2	2	60	"
Nunby	Murrumburrah	John James	120	10	10	Police.
Narrawa	Narrawa	Wm. Kelly	760	7	25	1,800	10	Insp. & Police.
Neila Creek	Cowra	Wm. Kennedy	553	4	580	"
Nubba	Wallendbeen	Lackey, Wallace, & Mills	16,725	17	42	22,074	3	"
New Memagong	Young	J. A. M'Kinnon	6,000	20	20	4,681	"
Neila Creek	Cowra	Michael Murphy	100	2	10	100	"
Narrawa	Narrawa	John Manyon	640	4	2	600	"
Neila Station	Cowra	P. G. Ormsby	20,000	22	7	18,321	"
North Logan	"	J. J. Sloane	1,000	20	8	"
Narallen	Burrowa	Thos. Stevenson & Co.	7,510	22	14	11,000	7	"
Narrawa	Whcco, via Goulburn	Ann Shepherd	320	3	4	160	"
Neila Creek	Cowra	Ellis Robert	140	4	11	Police.
"	"	Thos. Adams	550	4	5	"
Naul Geoyllan	Cunningham	Chas. R. C. Tindall	1,500	11	1	4	"
Narrawa	Whcco	Edwd. Watson	240	1	350	Insp. & Police.
Neila Creek	Cowra	Henry Whiteman	50	8	4	2	"
Narallen	Burrowa	E. Geary	590	4	787	14	"

APPENDIX 2—continued.

Name of Holding in alphabetical order.	Post Town of Holding.	Name of Occupier.	Acreage.	No. of Horses.	No. of Cattle.	No. of Sheep.	No. of Pigs.	To whom returned
Young—continued.								
Narrawa	Narrawa	John Noyn	150	3	297	Insp. & Police.
"	"	Michl. Withers	130	5	390	"
"	"	Henry Johnstone	130	4	"
"	"	Thos. Horton	190	4	5	"
Nine-mile	Marengo	Michl. Powell	320	11	"
Oak Hill	Burrowa	John Corcoran	384	3	6	400	"
Orton Park	Murrumburah	Wm. Crisp	932	10	1,032	"
Old Man, Gonyah Creek	Narrawa	R. Withers	130	5	390	"
Oak Hill, Temora Road	Young	Henry Buttenshaw	1,150	3	6	1,150	"
Oak Hill	Burrowa	Chas. Harding	145	8	104	"
Old Man Gonyah Creek	Narrawa	Geo. Edwd. Morton	200	2	2	60	"
Olive Park	Temora	W. Elliott	640	3	"
Pudman Creek	Rye Park	Begg Bros.	205	10	6	"
"	"	Wm. Clifton	225	6	6	98	"
"	"	John Cooke, junr.	80	2	1	"
"	"	Thos. Douglas	210	6	20	"
"	"	J. Edgerton	50	2	4	"
Phill's Creek	Burrowa	Margaret Fogarty	8	1	2	50	"
Pudman Creek	Rye Park	Margaret Fuller	40	2	107	10	"
Phill's Creek	Burrowa	M. & J. Murphy	657	6	800	"
Pudman Creek	Rye Park	Mary M'Enroe	700	1	5	1,000	"
Pine Hut, Bribera	Young	W. G. Murray	640	2	2	512	"
Pudman Creek	Rye Park	Charles Noakes, senr.	160	3	6	420	"
"	"	Charles Noakes, junr.	150	3	"
"	"	Silas Noakes	180	5	9	"
Plain Farm	Burrowa	Sept. Nicholas	320	6	25	5	"
Pudman Creek	Rye Park	Alfred Noakes	320	2	3	"
"	"	John Noakes	20	1	"
"	"	Josiah Perks	3,188	1,478	"
"	"	John Percival	250	7	10	4	"
"	"	Ellen Pitcher	444	2	40	4	"
"	"	Thos. Veness	320	3	5	2	"
"	"	Jas. Wall	200	5	17	2	"
"	"	Edward Wales	180	3	3	3	"
"	"	Wm. Wales	90	1	11	4	"
"	"	Alfred Williams	380	3	220	7	"
"	"	Geo. Wilson	550	4	42	8	"
Pipeclay Creek	Cowra	J. T. Watkins	320	4	4	200	4	"
Plains Creek	Burrowa	Jas. Carroll, senr.	368	31	22	"
Pleasant Valley	Cowra	Jas. Brien	30	7	27	5	"
Pine Grove	Reid's Flat	Geo. Frazer	1,060	3	700	"
Pudman Creek	Rye Park	Jas. Noakes	59	1	2	"
Pipeclay Creek	Cowra	J. W. Spaddon	100	6	2	Police.
Pudman Creek	Rye Park	Saml. Edwards	900	9	40	300	1	Insp. & Police.
"	"	Mary Hardman	670	5	9	470	9	"
"	"	H. O. Bauks	53	6	4	2	"
"	"	Thos. Noakes	51	1	2	3	"
"	"	Jas. Cook	40	1	"
"	"	Geo. Palmer	40	4	"
"	"	— Pearsall	40	3	10	"
Phill's Creek	Burrowa	Johannah Fogarty	40	1	3	"
"	"	Michl. Murphy	40	3	700	"
"	Frogmore	Geo. Dennis	320	3	6	870	"
Pudman Creek	Burrowa	Michl. Carmody	208	4	12	3	Police.
"	Rye Park	Josh. Noakes	160	1	3	15	2	"
Petticoat Flat	Young	Thos. Benson	4	1	"
"	"	Richd. Pearson	12	5	4	"
Pine Grove	Temora	Isaac Porter	320	7	19	27	2	"
Petticoat Flat	Young	Matthew Miller	4	2	2	"
Poverty Gully	"	Robt. Whinney	2	1	2	"
Quondong Villa	Morangarell	David Weir	640	8	155	Insp. & Police.
Rose Vale	Young	Moses Brown	2,188	6	19	1,451	4	"
Rye Park	Rye Park	H. O. Bauks	53	7	6	"
Reedy Creek	Jugiong	J. J. Cahill	200	7	4	485	"
Rye Park	Rye Park	John Cooke, senr.	237	5	7	"
Reid's Flat	Reid's Flat	Jas. Clements	980	1	7	1,250	"
Riverslea	Darby's Falls	H. Engelbert	18,822	9	4	5,900	5	"
Rosewood	Young	Emanuel Fowler	9,000	8	6	6,000	24	"
Rocky View, Breakfast Ck.	Burrowa	Ed. Gearing	640	788	"
Redhill Farm, Bulla Creek	Monteagle	Jas. Irwin	170	12	2	"
Redbank	Jugiong	Ben. M. Osborne	28,000	40	400	19,000	"
Rockfield	Burrowa	Jas. O'Connor, junr.	800	5	4	750	"
"	"	Jas. O'Connor, senr.	900	4	5	750	1	"
Rockview	Young	W. T. Connell	200	6	53	"
Rye Park	Rye Park	Chas. Plumb	61	1	5	"
Rockview	Burrowa	John P. Ryan	1,842	6	4	3,500	29	"
Reedy Creek	Jugiong	Jas. Reid	494	1	400	"
Rosemount	Monteagle	Wm. Robinson	303	4	184	"
Rosevale	Wombat	Wm. Whybrow	1,584	12	8	1,255	"
Rosedale	Young	Timy. West	640	4	4	506	"
"	"	Arch. Batkin	40	2	4	Police.
Riversdale, Memagong	"	John Nisbet	640	2	Insp. & Police.
Rockwood	Dryborough	J. A. Cummings	820	5	10	2,000	"
Rye Park	Rye Park	J. W. Pollard	45	2	1	Police.
Reedy Creek	Binalong	George More	320	2	3	2	"
Reid's Flat	Reid's Flat	W. A. Cummings	3,614	5	50	300	Insp. & Police.
"	"	Thos. O'Leary	240	10	8	840	"
"	"	Johanna Haurahan	240	1	7	800	10	"
Rye Park	Rye Park	Alfred Williams	380	3	9	200	2	"

APPENDIX 2—continued.

Name of Holding in alphabetical order.	Post Town of Holding.	Name of Occupier.	Acres.	No. of Horses.	No. of Cattle.	No. of Sheep.	No. of Pigs.	To whom returned.
<i>Young—continued.</i>								
Eye Park	Rye Park	Thos. Cooke	210	1				Insp. & Police.
Regan's Lagoon	"	James Wales	200	5	17		2	"
Rosewood	Burrowa	Thos. Sargent	136	4	6			Police.
Red Hill	Monteagle	Job Fowler	1,500	1				"
Stony Creek	Temora	Alex. Ross	4	6	3			"
"	Young	E. J. Allen	14,714	21	35	13,645	11	Insp. & Police.
Summer Hill	"	Thos. Armstrong	626	7		350	2	"
Sandy Creek	Graham	Richd. Anthony	380	4	3	480	7	"
Sandy Beach	Young	John Baker	8,980	8	22	6,000	8	"
Spring Flat	Bookham	Henry Beecham	315	3	7	220		"
Stone Ridge	Cullingar	James Boxell	2,455	28	46	2,000	5	"
Stony Creek	Marengo	Henry Chew	7,000	12	30	7,000	12	"
"	Bookham	Michl. Conroy	1,000	9	20	950		"
"	Young	Susan Cockburn	320	2	5	95	2	"
Star Hill	Cootamundra	Geo. Curry	805	5	4	750		"
Springfield	Monteagle	John Cole	230	4				Police.
Springs	Binalong	L. J. Dargan	1,976	10	60	3,000	40	Insp. & Police.
Sheep Station Creek	"	Anthony Dwyer	277		13	300		"
"	"	Phillip Dwyer	3,000	22	35	2,500		"
Sandy Creek	Grenfell	Thos. Downey	880	2	2	600		"
"	"	Hugh Gault	500	4	18	200	1	"
Spring Creek	Reid's Flat	Wm. Harrison	120	5	7			"
Sandy Creek	Young	Saml. Jarred	1,007	10	3	2,262		"
Stony Creek	"	Saml. James	1,723	11	25	2,797		"
Summerfield	Murrumburrah	D. G. Jelliman	700	3	6	500	4	"
Spring Creek	Young	Edwd. Jones	8	8		8		Police.
Sollerino	Monteagle	Thos. Irwin	101	2	4		2	Insp. & Police.
Spring Creek	Marengo	J. Kennemore	200	2	8	450	1	"
"	Murrumburrah	Jas. Lawford	960	30	20	170		"
Springdale	Young	Jas. Loader	140	3	6			Police.
Stony Creek	Burrowa	John Maloney	4,000	1	3	1,000		Insp. & Police.
"	"	Wm. Maloney	2,600	2		1,000		"
Skillion Hut Creek	Cootamundra	Wm. Mulcahy	420	4	20			"
Spring Creek	Young	Jas. M'Knight	186	8	6		1	"
Stockinbingal	Cootamundra	John Noonan	2,000	5	11	770	8	"
Spring Creek	Young	J. B. J. Newland	320	10	40			"
Stockinbingal	Cootamundra	Jas. Noonan	640	1				Police.
Springfield	Burrowa	Jas. Poplin	9,000	8	50	4,500		Insp. & Police.
Spring Creek	Reid's Flat	Jas. Pugsley	754	6	2	380		"
Springfield	Cootamundra	Patk. Quinn	2,300	7	22	2,000		"
Spring Flat	Frogmore	Richd. Roberts	3,000	2	12	300		"
Spring Valley	Burrowa	Edmond Slattery	2,500	4	9	2,000	20	"
Springs	Murrumburrah	Wm. Steele	208			400		"
Springdale	Young	Thos. Smith	170	7	16		3	Police.
Suffolk Vale	Burrowa	Thos. Wilding	3,300	7	10	3,000	22	Insp. & Police.
Stockinbendyall	Cootamundra	Michael Whalen	1,000	20	22	500	12	"
Stanley	Young	Jane E. Watt	1,640	22	8	80	8	"
Stockinbendyall	Cootamundra	David White	1,000		5	250	1	"
Sandwells	Young	Wm. M. Wallis	960	6	5	1,000		"
Summerfield, Cudgel Creek	"	Richd. Young	80	2	2	13		"
Spring Hill Farm	"	W. E. Bernie	180	8	8			Police.
Stockinbingal	Cootamundra	Mary Conroy	40	7	18			"
Spring Creek	Murrumburrah	John Lec	550	10	50		13	"
Spring Vale	Frogmore	Joseph Prosser	589	10	20	872	5	"
Spring Creek	Murrumburrah	John Walton	55	7	2		10	"
Springfield	Burrowa	Wm. Randall	49	7	9		4	"
Spring Flats	Reid's Flat	Timothy Berry	6	2			5	"
Sod Hut Flat	Burrowa	Philip Hogan	50	1	4			"
Stony Creek	Frogmore	James Malony	1,009	3	4	1,000	2	Insp. & Police.
Seventeen-mile	Young	James Tumey	4,140	24	11	4,532	9	"
"	"	Wm. Warren	220	2	4		3	"
"	"	John Warren	320			281		"
"	Monteagle	Henry Warren	320			303		"
Six-mile	Young	Taylor & Pearson	628	3	16	952	5	"
Scalded Camp	Cowra	Josh. Thompson, junr.	100	5				Police.
Spring Flat	Frogmore	Jas. Roberts	240	2				"
Stony Creek	Burrowa	J. O'Mara	200	1	60			Insp. & Police.
Shirlock's Creek	Murrumburrah	Edwd. Hyde	20	7			1	Police.
Spring Creek	Young	Thos. Briggs	10		1		1	"
Stony Creek	Wombat	Rowland Ashton	2	1	2			"
Spring Creek	Young	John Bonner	320	5	10		3	"
Shirlock's Creek	Wombat	John Bodle	112	5				"
"	"	Dennis Clancy	177	4	8		4	"
Spring Creek	Young	John Chesworth	10	3	5			"
Shirlock's Creek	Temora	John Quinn	526	2				"
Stockinbingal	"	Danl. Delaney	595	2				"
"	"	Thos. O'Brien (Executors)	34,000	12	23	4,800		Insp. & Police.
Spring Creek	Young	Richd. Lynch	20	5	9		3	Police.
Sawpit Gully	"	Chas. Pratt	20	3				"
"	"	Jas. Davis	10	1			2	"
"	"	Wm. Osborne	10	2				"
Stockinbingal	Temora	Wm. Noonan	40	1	1		3	"
Skillion Hut	"	Wm. Towers	40	4			2	"
"	"	John Towers	90	2	4		6	"
Spring Creek	Young	S. Smith	40	1	9		1	"
"	"	John Symons	40	2				"
"	"	Wm. Hobson	40	3				"
Shirlock's Gully	Murrumburrah	G. Williams	40	1			5	"
Spring Creek	Wombat	Edwd. Gerbury	50	7	11		3	"

APPENDIX 2—continued.

Name of Holding in alphabetical order.	Post Town of Holding.	Name of Occupier.	Acreege.	No. of Horses.	No. of Cattle.	No of Sheep	No. of Pigs.	To whom returned.
<i>Young—continued.</i>								
Stony Creek	Wombat	Chas. James	28	4	7		12	Police.
Stockinbingal	Temora	E. Raymond	400	1				"
Spring Creek	Young	Jeremiah Staines	6	4			1	"
"	"	Edwd. Jones	8	5		8		"
"	"	Wm. White	7	4	3		2	"
"	"	Saml. Hampshire	9	3	3			1
Sawpit Gully	"	A. Wheeler	14	4				"
Spring Creek	"	Peter Scobie	6	1	3			"
"	"	Thos. Briggs	10		1		1	"
Shirlock's Creek	Wombat	G. Wornor	260	8	30		8	"
"	"	G. J. Pettel	250	3	3		2	"
Spring Creek	Young	J. Dable	300	4	27		6	"
Skillion Hut Creek	Temora	Jas. Whalen	480	5	18			"
Spring Creek	Marengo	Patk. Kennemore	320	1				"
Stockinbingal	Temora	Dennis M'Calloch	320	3		100		Insp. & Police.
"	"	John Johnson	380	2	13		1	"
"	"	Geo. Ryan	400	7	7	150	1	"
"	"	Patk. Curry	340	7	18	80	10	"
"	"	T. H. Bentlic	350	1				Police.
Shirlock's Creek	Murrumburrah	Wm. Worms	130	6	7		4	"
"	"	John Lemon	200	4	25		4	Insp. & Police.
Stockinbingal	Temora	D. Mulcahy	150				3	"
"	"	John Streatheir	160	2	6			Police.
"	"	Wm. King	160	6				"
"	"	John Raymond	160	3				"
"	"	Thos. Mulcahy	184	9	6			"
Spring Creek	Young	Albert Rhall	140	12	35	1	1	"
Shirlock's Creek	Murrumburrah	Thos. Holt	780	14	22		4	"
Stockinbingal	Temora	Daul. Mulcahy	640	4				Insp. & Police.
Sandy Creek	"	Wm. M'Intosh	1,407	6	6	500		"
Stockinbingal	"	Jas. Raymond	80	1				"
"	"	John Nolan	100	1				Police.
Stony Creek	Young	Geo. Phillips	100	4	13		4	Insp. & Police.
Spring Creek	"	Michl. M'Grath	80	2	4		2	Police.
Sawpit Gully	"	Geo. M'Arty	85½	30				"
Stony Creek	"	J. L. Kent	100	1				Insp. & Police.
"	Wombat	Wm. Kleim	100	6	9		2	"
Spring Creek	Young	Wm. Wood	62		17			Police.
"	"	Geo. M'Gill	2				2	"
"	"	H. Raisenger	2				2	"
"	"	S. Williams	2		2			"
Tumbleton	Wombat	Thos. Birmingham	853	6	2	600		Insp. & Police.
Taylor's Flat	Reid's Flat	Saml. Croker	966	6	6	1,050		"
Thuddungra	Young	Wm. Caser	200	5	8	500	2	"
"	"	Calvert Bros.	1,120	7				"
Taylor's Flat	Reid's Flat	W. Davis	940	11	30	810		"
Tarengo	Burrowa	F. W. Hume	4,200	20	30	3,300		"
Thuddungra	Young	Wm. Hughes	290	6	30		2	"
"	"	Wm. Geo. Hughes	140	1	15		2	"
"	"	Patk. Hackett	500	4	10	350		"
Thornville	Marengo	Geo. Harcombe	170	6	15			"
Tumbleton	Wombat	John Jenkins	12,090	15	80	16,826		"
Temora Road	Young	Nicholas Jaspriza	900	13	20	600	14	"
Thuddungra	"	William Langford	15	1			2	"
Tumbleton Creek	Wombat	Michl. O'Mara	440	7	20	140		"
Talmo	Bookham	Alison Pirie	640	12	20			"
"	"	Thos. Robertson	7,000	22	51	1,500	12	"
Tiverton	Barway	R. H. Roberts	15,745	140	220	6,500	22	"
Trungley	Morangarell	John Rutherford & Co.	57,000	10	20	7,000		"
Thuddungra	Young	David Starr	600	3	12			"
Temora Road	Cootamundra	Julius Stecher	640	4		300	2	"
Thuddungra	Young	C. P. Williams	570	10	16	119	2	"
Thornhill	"	John Carr	640			500		"
Tiverton	Barway	John Cass	1,000	6	2	800	20	"
Three-mile	Young	John Armstrong	20	4	14			"
"	"	Wm. Beake	42	8	7		2	"
"	"	F. R. Finn	841	7	13		4	"
Ten-mile	"	Martin Frondenstein	1,090	18		2,300	1	"
Twelve-mile Creek	Monteagle	Saml. Heales	322	6	38			Police.
Three-mile	Young	Wm. Price	280	7	4		3	"
Two-mile Creek	Murrumburrah	Geo. Howard	267	4	16			Insp. & Police.
"	"	Wm. Howard	90	4				"
Tipperary Gully	Young	— O'Dwyer	320	2		380		Insp. & Police.
"	"	Edmond Jones	20	5				Police.
Taylor's Flat	Frogmore	Wm. Davies	390	11	30	810	4	Insp. & Police.
"	"	Robt. Hyde	480	3	6	500	3	"
Taylor's Creek	Narrawa	Bridget Monks	120	4	4		7	"
Taylor's Flat	"	Saml. Dunne	120	4	2		19	"
Tipperary Gully	Young	Ann Dwyer	80	2		380		"
"	"	Wm. Barker	4	4				"
Tumbleton Creek	Wombat	Ann Birmingham	853	6	2	600	4	"
Tipperary Gully	Young	Jas. Creech	320	6	5	18		Police.
Top Creek	Marengo	Daul. Castle	2	2				"
Tipperary Gully	Young	Robt. Cartwright	10	3				"
Thuddungra	"	Caleb Starr	508½	4			2	"
Tumbleton	Wombat	Patk. Kildea	522	4	32	207	13	Insp. & Police.
Tipperary Gully	Young	Douglas Wright	8	2				Police.
Thuddungra	"	Christ. Byrne	210	4	7	54	2	Insp. & Police.
Tipperary Gully	"	Geo. Rockman	2	1				Police.

APPENDIX 2—continued.

Name of Holding in alphabetical order.	Post Town of Holding.	Name of Occupier.	Acreage.	No. of Horses.	No. of Cattle.	No. of Sheep.	No. of Pigs.	To whom returned.
<i>Young—continued.</i>								
Tipperary Gully	Young	Robt. Hopwood	40	1	Police.
Trigalong	Temora	J. Martin	400	1	30	"
Ten-mile	Monteagle	Jas. Fowler	320	4	"
Twelve-mile	"	S. Neales	322	6	3	4	"
Trigalong	Temora	Thos. Elliott	440	8	"
Thuddungra	Young	Josh. Starr	320	2	2	"
"	"	Robt. Edwards	200	8	4	2	"
Two-mile Creek	Murrumburrah	George Hardy	800	14	14	1,200	1	Insp. & Police.
Two-mile	Wallendbeen	Geo. Hillier	230	8	2	"
Two-mile Station	Frogmore	John O'Connor	6,311	11	74	2,000	"
Two-mile Creek	Wallendbeen	Stepn. Purcell	137	4	87	4	"
Twelve-mile	Monteagle	C. Otterson	360	6	4	"
Ten-mile	Young	Saml. Robinson	250	6	183	4	"
"	"	David Taylor	2,140	12	6	2,200	"
"	"	Christopher Donges	320	8	3	200	4	"
Three-mile	"	Alfred Richens	80	6	1	"
Two-mile Creek	Murrumburrah	Robt. Cox	120	4	15	2	Police.
Victoria Hill	Young	Michl. Murphy	17	6	10	2	"
Violet Dale	Wombat	G. W. Petit	600	6	25	180	Insp. & Police.
Vine Lodge	Graham	Patk. Stinson	2,614	6	20	1,700	10	"
Victoria Hill	Young	P. Fitzgibbon	64	8	13	Police.
"	"	Geo. Gray	5	2	1	"
Wambanumba	Young	Wm. Apps	418	10	3	200	1	Insp. & Police.
Weedallion	"	Wm. Batkin, senr.	2,600	2	919	"
Woodlands	Reid's Flat	R. Balgowan	300	5	4	"
Wattamadara	Cowra	Saml. Brown	640	7	2	500	Inspector.
Wallendbeen	Wallendbeen	Jas. Bartholomew	280½	8	153	3	Insp. & Police.
Willows	Barwang	Wm. Baldwin	280	4	9	"
Wambanumba	Monteagle	G. S. Boorer	106	3	13	4	"
Wombat	Wombat	Patk. Connell	786	3	500	9	"
Wattle Vale	Cootamundra	E. J. Curry	200	8	20	70	Police.
Woodlands	Murrumburrah	David Crisp	3,200	10	3	3,700	3	Insp. & Police.
Wambanumba	Marengo	Thos. Comerford	380	5	1	"
"	"	Stepn. Cook	100	5	4	3	"
Wallendbeen	Wallendbeen	Pirie Deniffe	233	1	4	2	"
Walla Walla	Reid's Flat	Michl. Drungold	540	3	500	"
Wombat	Wombat	D. B. Frater	1,198	8	36	1,575	13	"
"	"	Alfred Greaves	523½	8	5	58	3	"
Wodonga	Young	Richd. Green	880	4	8	410	"
Walla Walla	Rye Park	John Crady	120	3	"
Waterview Farm	Young	John Gorman	309½	2	1	"
Wattamadara	Cowra	John Hayes	3,000	7	21	2,106	"
Wambanumba	Marengo	Michl. Kearins	320	5	1	"
Wombat	Wombat	Susannah Lewington	3,200	3	2	2,926	14	"
Weedallion	Young	Wm. Thos. Lewis	1,940	7	3	800	"
Wallendbeen	Wallendbeen	Alexr. Mackay	10,000	30	165	8,292	"
Wombat	Wombat	Silvester Minehan	140	4	8	580	3	"
Wallendbeen	Wallendbeen	J. Morrow	1,700	19	78	97	10	"
Wombat	Wombat	Fliza Minehan	88	5	1	600	"
Waterview	Morangarell	Wm. M'Keown	640	2	4	710	2	"
Wallendbeen	Wallendbeen	G. Noble	960	5	63	9	"
Wyangla	Mt. M'Donald	Thos. Newham	6,540	50	50	2,400	30	"
Wattle Creek	Narrawa	John Noyu	320	297	"
Wyangla	Mt. M'Donald	Geo. Newham	50	12	14	"
Woolpack Creek	Burrowa	Jas. O'Connor	2,000	8	14	1,400	"
Wattle Grove	Frogmore	Danl. O'Keefe	1,650	6	1,080	"
Waterhole Flat	Burrowa	John O'Hehir	260	4	14	"
Willow Creek	Murrumburrah	Wm. Phillips	700	4	4	500	2	"
Whitrook Creek	Rye Park	Emanuel Pearsall	40	3	10	"
Waterhole Flat	Burrowa	Michl. Quigley	80	2	"
Wattle Retreat	Cootamundra	C. & A. Ryall	3,000	10	15	3,000	"
Waterhole Flat	Burrowa	Roger Ryan	5,420	9	10	1,832	"
Water Vale	Murrumburrah	John Rumble	2,000	20	20	1,000	20	"
Waterhole Flat	Burrowa	T. J. Ryan	2,000	10	20	1,700	5	"
Wallendbeen	Wallendbeen	Irwin Smith	2,000	25	20	1,150	1	"
Worongong	Cowra	W. H. Sutter	5,000	12	20	"
Walls	Frogmore	Tim. Slattery	1,240	3	5	800	"
Wattle Grove	Burrowa	Wm. Ticehurst	80	6	4	150	5	"
Wodonga	Young	Matthew Tracey	190	5	7	48	1	"
Woodstock Farm	Cowra	John Thompson	164	6	14	16	"
Wombat	Wombat	Ann Wells	287	6	4	755	"
Wambanumba	Young	Danl. Woodbridge	280	6	18	400	4	"
Wattle Grove	Rye Park	G. H. Wilson, junr.	450	6	4	2	"
Woolpack Creek	Burrowa	J. P. Clements	640	3	820	"
Wombat	Wombat	John Kildea	350	8	10	400	15	"
Walla Walla	Rye Park	Thos. Percival	1,580	4	12	160	"
Wattle Valley	Young	J. O. Bernie	200	18	4	3	"
Wombat	Wombat	Henry Bailey	47	10	31	4	"
Waterview Farm, Back Creek	Cowra	Francis Brien	28	5	9	6	Police.
Wellwood Farm	"	H. J. Brien	120	8	3	"
Wambanumba	Monteagle	Henry Kleim	40	3	2	"
Wombat	Wombat	Wm. Mayo	209	5	21	11	"
Woodlands	Young	J. Newland	376	10	23	987	Insp. & Police.
Wattamadara	Cowra	Robt. Thompson	320	7	12	2	Police.
"	"	John Thompson	80	3	"
Waterhole Flat	Burrowa	John Corkery	100	10	14	"
Woolpack Creek	Frogmore	Michl. O'Connor	80	1	"
Walla Walla	Burrowa	Patk. Corkery	40	1	3	"
Waterhole Flat	"	Josh. Dwyer	1,600	3	4	1,800	Insp. & Police.

APPENDIX 2—continued.

Name of Holding in alphabetical order.	Post Town of Holding.	Name of Occupier.	Acreege.	No. of Horses.	No. of Cattle.	No. of Sheep.	No. of Pigs.	To whom returned.
<i>Young—continued.</i>								
Wattle Grove.....	Rye Park	Thos. Clifton	120	1	Insp. & Police.
Walla Walla	Narrawa	John Silk	640	1	" "
"	"	Jas. Bourke	640	4	" "
Wambanumba	Young	Chas. Bowring.....	210	2	18	Police."
Willawang Creek	Marengo	Jas. Bristol	70	2	1	" "
Wombat	Wombat	John Bailes	216	6	2	2	" "
"	"	W. S. Barnes	100	5	4	1	" "
"	"	Wm. Bodycott	100	7	2	12	" "
"	"	Jas. Birch.....	47	8	2	" "
"	"	Thos. Boulter	40	4	" "
Wallendbeen	Wallendbeen	W. J. Buchanan	15	4	1	9	" "
Wombat	Wombat	Thos. Barnes	6	1	" "
Wambanumba	Marengo	Henry J. Chew	60	1	" "
Woodbine	Murrumburrah	Wm. Coddington	362	7	8	3	" "
Wallendbeen	Wallendbeen	Margaret Price	515	5	13	9	" "
Wombat	Wombat	Chas. Ekins	8	4	4	" "
"	"	Jas. Tobin	7	1	" "
"	"	Thos. Graham	6	4	" "
Wambanumba	Young	Jas. M'Inerney	40	2	1	2	" "
Wodonga	"	John Tracey	50	1	" "
Wollondilly	Morangarell	Geo. Gordon.....	40	1	" "
Wombat	Wombat	Wm. Sam	50	3	16	24	" "
"	"	Jas. Goodman	40	8	4	" "
Wombat Road	"	Thos. Hardy	40	4	2	1	" "
Wallendbeen	Wallendbeen	Wm. Wilkins	40	1	1	" "
Willawang Creek	Marengo	Michl. Ryan	30	2	1	3	" "
Wambanumba	Young	Geo. Smithers	18½	1	2	" "
Wombat	Wombat	Wm. Noolan	230	4	12	4	" "
Wombanumba	Young	Andrew Wilson	440	4	25	10	" "
Wodonga	"	B. Spencer	300	6	" "
Wambanumba	"	M. M'Inerney	160	3	1	3	" "
Wallendbeen	Wallendbeen	John Harris	470	20	10	24	" "
Weedallion	Morangarell	Geo. Long	320	2	" "
Wombat	Wombat	Michl. Johnstone	180	3	140	Insp. & Police.
Wallendbeen	Wallendbeen	John Izzard	175	8	14	6	Police.
Weedallion	Morangarell	Geo. Gordon	200	4	10	" "
Woodonga	Young	Jas. Loader	140	3	6	4	" "
"	"	John Smith	173	1	12	" "
"	"	John Loader	150	6	10	5	" "
"	"	Thos. Smith	175	7	16	4	" "
Wambanumba	"	Wm. Wiggings	630	3	35	" "
Weedallion	Morangarell	Chas. Long	640	1	" "
Wollondilly	"	Thos. Bourke	640	5	41	1	" "
Wombat Road	Wombat	John Eastlake	1,307	7	30	30	Insp. & Police.
Wallendbeen	Wallendbeen	Cath. Stewart	96½	7	1	Police.
Wambanumba	Young	Jesse Johnstone	80	6	2	" "
"	"	Jesse Friend	80	5	4	43	Insp. & Police.
Woodonga	"	Wm. Loader	80	6	6	5	Police.
Wombanumba	"	E. Whitehead	80	4	1	" "
Wombat	Wombat	J. W. Homan	90	2	" "
"	"	Jas. Guthrie	83	1	4	" "
"	"	Chas. Holmes	82	1	3	2	" "
"	"	Chas. Wainwright	53	8	" "
"	"	Elizth. Haines	4	1	1	2	" "
"	"	George Lyons	4	1	2	" "
Young	Young	J. Gates	5	" "
"	"	W. J. Hills	1,500	10	40	12	Insp. & Police.
"	"	H. Miller	6	5	3	Police.
"	"	Jas. Starr	300	4	5	39	2	Insp. & Police.
"	"	J. Sneddon	6	2	7	Police.
"	"	J. T. & Thos. Starr	2½	4	20	2	" "
"	"	P. Fitzgibbons	78	8	8	" "
"	"	Richd. Starr	2	5	9	" "
"	"	Chas. Saunders	2½	1	" "
"	"	Luke Tierney	80	3	52	" "
Young Uppingham	"	Andrew Kinleside	960	13	13	1,200	Insp. & Police.
Yellow Water-hole	"	Josh. Davis	80	3	Police.
"	"	John Davis	105½	1	3	" "
"	"	Edwin Davis	200	7	3	2	" "
Young	"	Cathe. Beck	6	4	2	" "
"	"	Geo. Barnes	18	4	" "
Young, Quartz-reef Hill	"	T. J. Cox	2½	5	" "
Young	"	Peter Cram	16½	2	" "
"	"	Annie Penrose	4	1	7	" "
"	"	Henry Minter	45	3	5	10	" "
"	"	J. T. Heeley	4	6	2	" "
Young, Quartz-reef Hill	"	Wm. M'Arthur	30	3	3	8	" "
Young	"	A. G. Tovey	6½	1	2	" "
"	"	A. C. Hutchings	8	6	" "
"	"	Cathe. Beck	6	4	2	" "
"	"	Wm. J. Watson	330	8	8	" "
Yellow Waterhole	"	Saml. Hawes	181	1	" "
"	"	Robt. Hawes	140	3	2	3	" "
Young, Quartz-reef Hill	"	— M'Arthur	170	8	7	7	" "
Young	"	Michl. O'Brien	2	1	" "
"	"	John Russell	2	3	4	3	" "
"	"	Chas. Saunders	2½	1	" "
			1,992,555½	8,860	15,563	1,189,083	4,510	

APPENDIX 3.

ANNUAL SHEEP SALES.

THE following lots of Sheep, bred by the several New South Wales, Victorian, Tasmanian, and South Australian owners, were disposed of at the Annual Stud Sales held in July last.

Names of Breeders.	Address.	Number of Rams.	Number of Ewes.
Sold by Messrs. Raleigh, Aitken, & Co. (in conjunction with Messrs. Fisher, Gibson, & Co.), on account of :—			
NEW SOUTH WALES.			
Messrs. Hebden & Sons	Gogeldrie	10	
George R. Drysdale, Esq.	Bynya	4	
VICTORIA.			
Sir Samuel Wilson	Ercildoune	14	
"	Mount Bute	18	
Honorable Robt. Simson	Langi Kal Kal	10	
Messrs. Thos. Dowling & Sons	Jellalabad	25	
" J. J. Currie & Co.	Larra	12	
John Wilson, Esq.	Gala	15	
H. H. Wettenhall, Esq.	Carr's Plains	16	
Colonel Buchanan	Titanga	40	
Edwd. Willis, Esq.	Koolonnort	8	
Wm. Lewis, Esq.	Stoneleigh	20	17
Ex. late John Cumming	Terrinallum	18	
Messrs. Thos. Russell & Co.	Barunah Plains	14	12
" Strachan, Murray, Shannon, & Co.	Barriyalloak	16	
George Cumming, Esq.	Mount Violet	16	
Messrs. W. Cumming & Son ..	Mount Fyans	20	
Chas. Ayrey, Esq.	Warranooke	30	
Thos. Bath, Esq.	Ceres	20	
SOUTH AUSTRALIA.			
J. H. Angas, Esq.	Hill River	10	
Sold by Messrs. Bruncker & Wolfe, on account of :—			
TASMANIA.			
Messrs. Wm. Gibson & Son	Scone	223	16
Thos. Gibson, Esq.	Esk Vale	35	19
Robert Taylor, Esq.	Valleyfield	53	
Robert Viney, Esq.	Fernhill, Lymington	19	6
C. B. Grubb, Esq.	Strathray	30	
R. Mackenzie, Esq.	Clyne Vale	20	20
H. Gatenby, Esq.	Rhodes	37	
Sold by Messrs. Mort & Co., on account of :—			
NEW SOUTH WALES.			
A. L. Faithful, Esq.	Springfield, Goulburn	9	
Stephen White, Esq.	Bethungra	11	
Honorable E. Webb	Bathurst	3	
VICTORIA.			
A. M. Campbell, Esq.	Ellingerrin	10	
TASMANIA.			
James Gibson, Esq.	Bellevue	120	12
David Taylor, Esq.	St. Johnston	34	25
W. H. Gibson, Esq.	Fairfield	21	
Thos. Parramore, Esq.	Beaufront	38	8
J. D. Toosey, Esq.	Cressy	38	12
Geo. Parramore, Esq.	Wetmore	32	11
Robt. Jones, Esq.	Riccarton	17	16
W. A. Kermode, Esq.	Mona Vale	46	
G. W. Keach, Esq.	Chiswick	4	8
Chas. Field, Esq.	Woodfield	20	
W. Gatenby, Esq.	Woodbourne	17	12
E. D. Finlay, Esq.	Douglas Park	24	
W. H. Bennett, Esq.	Bloomfield	60	25
Joseph Archer, Esq.	Panshanger	35	
D. M'Kinnon, Esq.	Dalness	21	5
James Cox, Esq.	Clarendon	3	
E. Dowling, Esq.	Quorn Hall	8	
M. Weston, Esq.	Shene	43	13
H. S. Smith, Esq.	Harland Rise	6	6
W. H. Ralston, Esq.	Woolmers	10	
Thos. Gatenby, Esq.	Lake River	5	
Jas. Taylor, Esq.	Stewarton	5	
J. B. Gibson, Esq.	Perth	32	8
Sold by Messrs. Hill, Clark, & Co., on account of :—			
Messrs. Sanders, James, & Co.	Canowie, South Australia	24	20
Total		1,449	271

APPENDIX 4.

CUMBERLAND DISEASE.

Anthrax.

A contagious and infectious disease attacking sheep, cattle, many other animals, and mankind, caused by germs (Bacteria) in the blood.

When any stock has died suddenly, or after a very few hours' illness, and Cumberland is thought to be the cause of death, the external signs are often—not always—a frothy bloody oozing from the mouth, nose, and anus.

In black-leg, another form of the same disease, a crepitating crackling sensation can be felt on passing the hand over the skin of the swollen affected parts. To decide the nature of the disease *post mortem* examination is necessary.

In consequence of the poisonous nature of this complaint the following precautions should be observed, to prevent inoculation with the blood, which is likely to cause malignant pustule in mankind:—Do not attempt to skin an animal, even the wool is infectious; take a long fork or flesh-hook, fix it in the belly, with the other hand push the point of a knife into the skin and cut away the length of the body, separate the cut edges with hooks or forked sticks, and draw out the entrails with another. The spleen or melt will be found very much engorged with deep-red, almost black, thick blood, even bursting the small blood-vessels and staining the surrounding tissues; blood-shot, stellate spots and patches may be found on the intestines; yellow jelly-like masses also are often seen about the throat and intestinal glands. It is unnecessary to handle the parts, and safer not to.

Should any scratch occur during the examination wash it thoroughly—do not suck it—and apply caustic at once, the hot iron, acids, blue vitrol, or nitrate of silver.

Burn and bury the remains of a carcass, all litter, food, and everything that has been in contact with it or its blood, at least 4 feet deep under ground. As the soil it has lain upon is contaminated it should be dug over and spread with lime or salt, and all stock kept off it, because the germs eaten on grass are fatal.

PLEURO-PNEUMONIA.

Contagious and Infectious Disease of Cattle.

Several animals will be ill in a mob. Symptoms: Breathing quickly, husk or cough on being made to move, muzzle dry and often coated with dry adherent discharge from the nose.

Some get very ill and die in a week or ten days; others linger on for several days or weeks, and either die or partially recover.

There is no danger of human infection from pleuro-pneumonia; *post mortem*, disease confined to the thorax. Open the chest by sawing or chopping the ribs from one side, when usually a quantity of straw-coloured fluid will be found, the covering of the lung bright, pale, and smooth, or patches may adhere to the ribs; then the lung will be rough and coated with lymph or false membrane, which peels off, leaving a raw sore surface.

The lung is swollen much larger than the natural size, and hard (but is free from lumps, nodules, or abscesses). Cut a gash into the solid lung, and its characteristic features, streaked, marbled, or mottled appearance, is unmistakable. The white lines are from one to two eighths of an inch thick, running in all directions, oozing with yellow lymph, with well-defined patches, half to an inch in size, from a bright scarlet to a deep dark red colour, in various stages of colouration; occasionally part of a lung only is affected, frequently one lung or the margin of a lung remain healthy. Pleuro lung will sink in water; healthy lung will float.

It is well to notice the healthy condition of the liver, spleen, kidneys, stomach, and bowels, which is usual in pleuro.

Flesh from a well-nourished animal is considered good food, although the lungs are affected with this epizootic disease.

In common inflammation of the lungs or pleuro the distinctly marbled appearance of the cut lung is absent, the lungs are dark red, in parts greenish black, and gangrenous; cases of this kind occur singly, or one or two in a mob.

Tuberculosis is an hereditary disease, also contagious and infectious; it is frequently found in the lungs of cattle, and the symptoms resemble pleuro-pneumonia in many particulars, in an infected mob.

Distinction.—Lingering illness, and is not fatal in the early stages, associated with swellings and sores about the jaws and throat, with general unthrifty appearance. The disease is not virulently infectious, but may be conveyed by inoculation.

Post mortem.—The lungs are irregularly studded with nodules, massed or isolated, from the size of mustard seed to a marble, or may be larger, or pendulous from the surface. In the earlier stages the lumps may be felt (like shot) on passing the hand over the surface of the lung; when cut into the lung shows the nodules in various stages of growth and size; some are hard, gray, and fibrous; others soft and degenerating, containing grumous bloody matter; others a creamy pus; and some calcined, feeling gritty to the knife. (Nothing of this kind is found in pleuro-pneumonia.) Usually both lungs are diseased, more or less, and similar tubercular deposits are frequently found on the ribs, in the abdominal glands, the liver, under the jaw, &c.

It is a constitutional blood disease, attributed to parasitic germs, and many excellent authorities agree that the flesh from such animals is unfit for food.

It is of an insidious subtle nature, and highly destructive, and the enormous losses it causes are not sufficiently recognized, or measures would be taken to control its spread.

PARASITIC DISEASES.

Symptoms.—Animals affected get thin, weak, pale, dropsical. *Post mortem*.—Examine for worms in the bronchial tubes of the lungs, worms in the stomach, worms in the intestines. Careful washing will often show these in the ingesta or adhering to the viscera. Worms are found in the liver; the brain and flesh are the home of bladder-like parasites.

Worms

Worms vary in shape and colour ; some are small like red maggots, some like a large needle, some large as a lead-pencil, some are like white threads, some dark like whiskers. The fluke is short, flat, broad, and brown ; the tape-worm flat, jointed, and many yards long. In certain seasons parasitic diseases assume an epizootic form and occasion great losses.

ELECTRICITY—LIGHTNING.

Destroys all kinds of Cattle and Stock suddenly.

Post mortem.—Sometimes of a negative character ; often the hair, wool, or skin is singed or burned in streaks or patches ; on removing the skin the parts struck look bruised. Decomposition sets in very early, animals lie grouped in peculiar attitudes, showing death had been instantaneous, without a trace of struggling ; a shattered tree is often the only evidence of the electric fluid.

Poisonous plants may cause death after short illness. Symptoms will entirely depend on the action of the special poison, and they are very numerous.

Ordinary.—Frothing at mouth, sore throat, retching, abdominal pain, diarrhoea, giddiness, paralysis, &c.

Post mortem.—Appearances are not well marked in cases of vegetable poisoning. Inflammation of the mucous membranes, throat, stomach, bowels, kidneys, &c., are not easily determined by ordinary observers. More reliance may be placed on local circumstances and the absence of any other pathological alterations.

EDWD. STANLEY, F.R.C.V.S.,
Government Veterinarian.