






Document tendered by
Mr Fang
 Received by
Julianna Taahi
 Date: 07 / 03 / 2024
 Resolved to publish Yes / No

-  Plantation (FMZ 5 & 6) within assessment area
-  State forest within assessment area
-  State forest outside assessment area
-  NPWS estate within assessment area
-  NPWS estate outside assessment area

Great Koala National Park Assessment Area

Note: this map is intended for assessment purposes only. It may be refined and enhanced over time to improve its accuracy, verify boundaries, and correct errors and anomalies. The actual footprint of the GKNP will be determined as part of the comprehensive establishment and engagement process outlined by the Minister for the Environment on 12 September 2023

Copyright of Department of Planning and Environment.
 This map is not guaranteed to be free from error or omission. The Department and its employees disclaim liability for any act done on the information in the map and any consequences of such acts or omissions.

