

Liverpool West Public School upgrade

Date: 20/12/24
Resolved to publish Yes / No

Works notification | 4 April 2023

Progress update

The first part of the upgrade (stage 1) at Liverpool West Public School is almost finished and will be handed over to the school in early April. This will deliver: 16 new flexible teaching spaces, 4 new special programs rooms, a new hall and covered outdoor learning area (COLA), and a new library.

The final checks are being completed, and the furniture will be installed at the end of March. The upgraded areas will be handed over to school in early April.

Students and teachers will use the new buildings from Wednesday 26 April, Day 1 of Term 2 2023. On that day, we will have bilingual school staff available to help students, parents and carers find their way through the school.

Next steps

The next phase of the upgrade (stage 2) will start on Tuesday 11 April, weather permitting. This will deliver: a further 28 new flexible teaching spaces, 4 new support unit rooms, and a preschool within the refurbished Mainsbridge House.

Starting on 11 April, we will establish the site and start demolishing most of the former Mainsbridge Public School buildings. This will include the covered walkways, existing play equipment, and part of the wings of heritage listed Mainsbridge House as approved in our development application to Liverpool Council. We will also remove a demountable, which was being used for the Little Leapers program. This program will be relocated to another building.

The map overleaf shows the areas of the school that will be closed for the stage 2 upgrade works, which include the school oval and Mainsbridge House. The forecast completion date is early 2024.


The contractors will aim to reduce any disruption to both the school and nearby residents. This will include minimising noise and construction traffic during pick up and drop off times.

Site remediation works

Prior site investigations confirm that asbestos containing materials are located within Mainsbridge House. Removal of these materials will take place from 11 April and will finish in May, site conditions and weather permitting. All identified asbestos containing materials will be removed before the start of demolition works.

If further asbestos containing materials are uncovered during demolition activities, work will stop in the area until it has been removed in accordance with the unexpected finds procedure within the site's hazardous materials management plan.

All asbestos containing material will be removed in accordance with SafeWork NSW regulations and the NSW Department of Education's Asbestos Management Plan. All work will be completed by licensed and accredited asbestos contractors and monitored by occupational hygienists in strict accordance with all applicable legislation, regulations, policies, and guidelines.

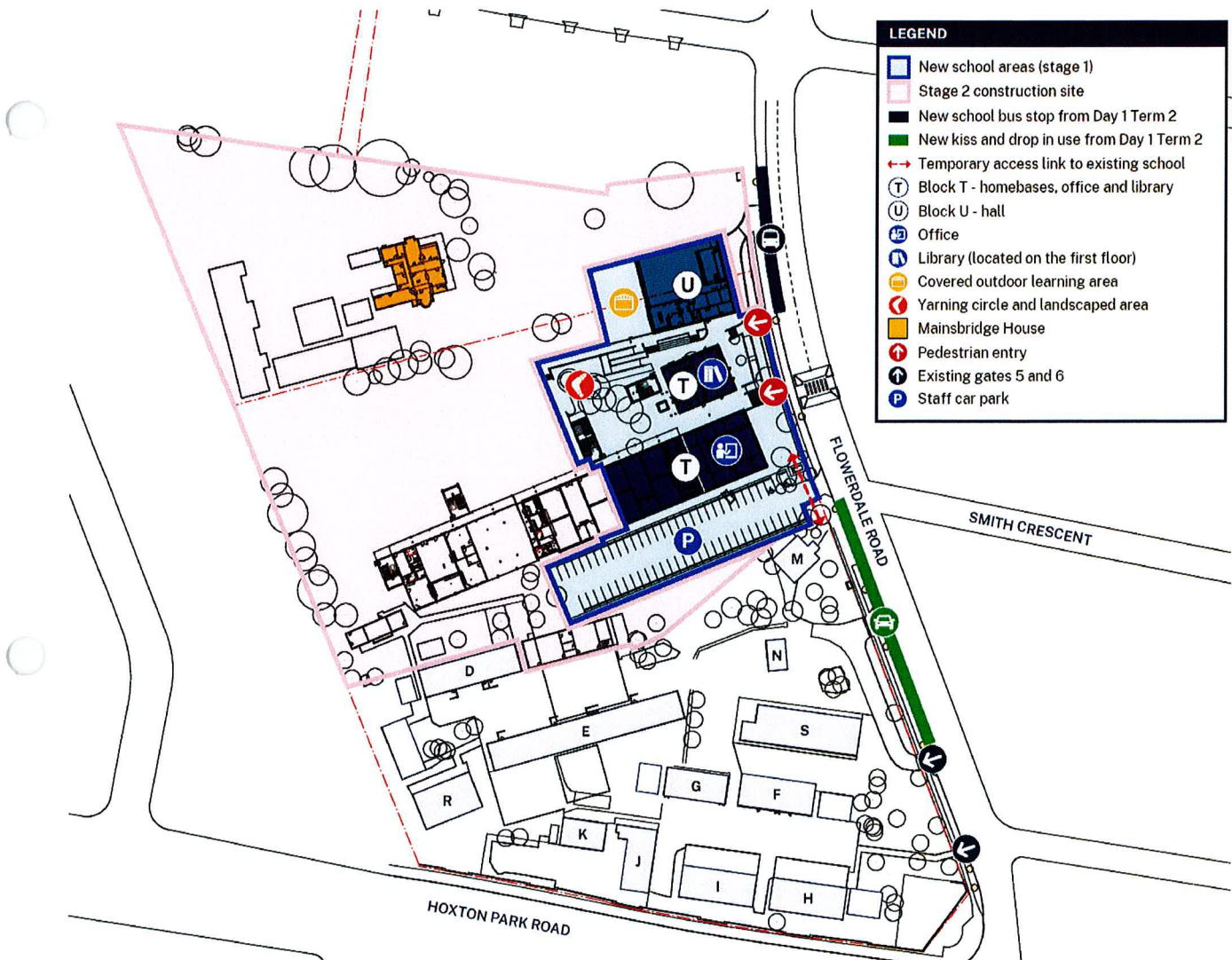


The area will be cordoned off before works start inside the stage 2 construction zone (see map), and safety measures and monitoring put in place. It will remain out of bounds to students and staff until stage 2 is finished.

The area will be inspected following the removal works to ensure it has been fully remediated. The contractor will receive a clearance certificate before general construction in the area can take place.

The health, safety, and wellbeing of the school and the local community is our highest priority. Thank you for your cooperation during this important work.

School site map from Day 1 Term 2



Frequently asked questions

When will the new kiss and drop area be ready to use?

From Day 1 Term 2, that is Wednesday 26 April, the school kiss and drop area will be on Flowerdale Road, between Smith Crescent and Frangipane Avenue. You can stop here to drop off students, but no parking is allowed.

The old kiss and drop area inside the school grounds will no longer be used.

Where will school-based community activities take place?

Community classes, such as English classes, parent cafe and toddler time, will be in the special programs rooms near the new library in Block T Level 1.

Where will the school buses leave and arrive from, and when does this start?

From Day 1 Term 2, the school bus stop will move to the location shown on the map (previous page), just outside the school hall.

Which areas of the school will be closed for the next phase (Stage 2) of construction?

The school oval, Mainsbridge House and the areas around it (see map) will be closed for building of stage 2.

Where will students play while stage 2 construction takes place?

Students will play on the asphalt area until stage 2 is finished in early 2024.

Contacts:

For more information about this construction project contact School Infrastructure NSW:

Website: schoolinfrastructure.nsw.gov.au

Email:

Phone

For information about school activities and operations, contact the school directly:

Relieving principal: Lucy Martin

Website: liverpoolw-p.schools.nsw.gov.au


Email:

Phone

Address: 79-81 Hoxton Park Road Liverpool NSW 2170



For a **Translation and Interpreting Service**, call **131 450** and ask them to call the Department of Education - School Infrastructure NSW on **1300 482 651**.



Can I get this document translated?

If you would like this document translated in your language, please email request to SINSW and quote 'Liverpool West Public School'

إذا أردت ترجمة لهذه الوثيقة بلغتك، يرجى إرسال طلبك بالبريد الإلكتروني على العنوان المذكور أدناه مع ذكر اسم الوثيقة: "Liverpool West Public School"

Ако желите да се овај документ преведе на ваш језик, молимо да пошаљете захтев путем мејла на доњу адресу и назначите "Liverpool West Public School"

यदि आप इस दस्तावेज़ का अनुवाद अपनी भाषा में करवाना चाहते/चाहती हैं, तो कृपया नीचे दिए गए पते पर ई-मेल करके निवेदन करें और "Liverpool West Public School" का हवाला दें।

Nếu quý vị muốn có bản dịch tiếng Việt của tài liệu này, vui lòng gửi yêu cầu của quý vị qua email đến địa chỉ dưới đây và nêu chữ "Liverpool West Public School"

