

1. Re: freight and passenger projections from Western Sydney International Airport

No further information is available to me.

2. Re: Land in Campbelltown Local Government Area gazetted for future rail use

Campbelltown LGA is impacted by a short corridor near Macarthur railway station preserved under SEPP (Major Infrastructure Corridors) 2020, which was repealed into SEPP (Transport and Infrastructure) 2021 as indicated in the attached maps.



State Environmental Planning Policy (Major Infrastructure Corridors) 2020

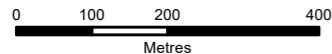
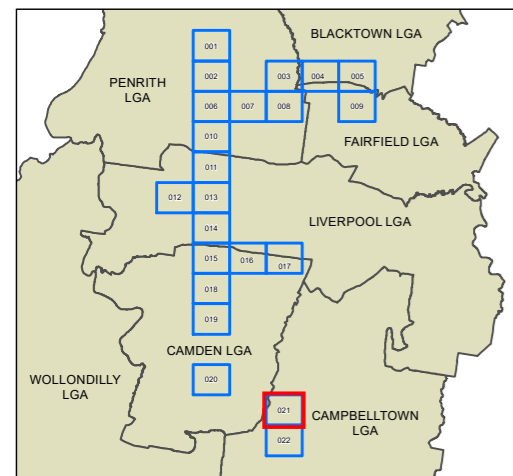
Future Infrastructure Corridor Map Sheet - FIC_021

SP2 Infrastructure

LGA Boundary

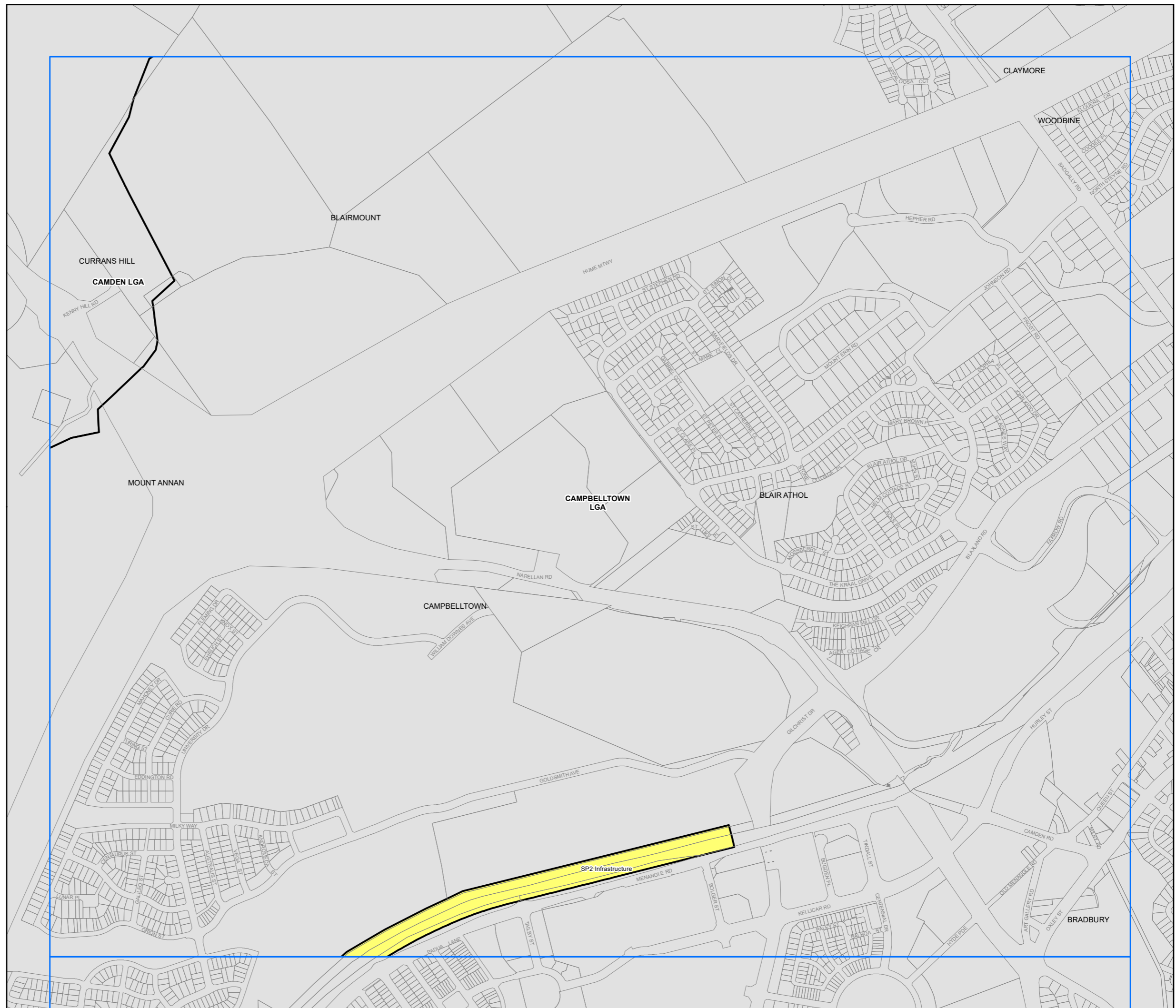
Cadastral

Cadastral 05/03/2020 © Spatial Services



Projection: GDA 1994
MGA Zone 56
Scale: 1:10,000 @ A3

Map Identification Number: SEPP_MIC_FIC_021_010_20200305





State Environmental Planning Policy (Major Infrastructure Corridors) 2020

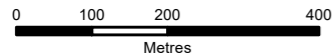
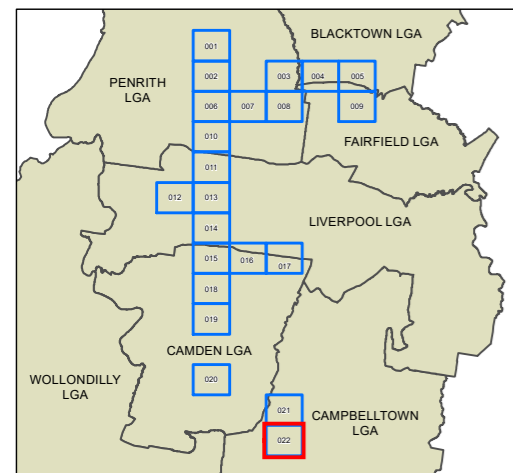
Future Infrastructure Corridor Map Sheet - FIC_022

SP2 Infrastructure

LGA Boundary

Cadastral

Cadastre 05/03/2020 © Spatial Services



Projection: GDA 1994
MGA Zone 56

Scale: 1:10,000 @ A3

Map Identification Number: SEPP_MIC_FIC_022_010_20200305

