


New South Wales.



ANNO TERTIO

GEORGI V REGIS.

Act No. 54, 1912.

An Act to provide in respect of certain lands in and near Wentworth Park for the validation of Crown grants issued; for the vesting and dedication of the lands; to declare certain of the lands to be Crown lands subject to the Crown Lands Acts, and free from any appropriation; to amend the Act 41 Vic. No. 20; and for other purposes. [Assented to, 4th December, 1912.]

WHEREAS certain of the lands described in the Schedules to this Preamble. Act, and forming part of the church and school lands, were on the seventeenth of June and the fifteenth of July, one thousand eight hundred and eighty-four, resumed for the extension of a public park: And whereas by proclamation published on the tenth of November, one thousand eight hundred and eighty-five, certain of the said lands (including the lands described in Schedule C) were declared to be subject to the Public Parks Act, and to be known (with other lands) as "Wentworth Park": And whereas by proclamation published on the eleventh of February, one thousand eight hundred and

Wentworth Park Validation.

and ninety-three, the last-mentioned proclamation was or purported to be revoked as to certain of the lands aforesaid (not including the land described in Schedule C) with the view to the sale of part of such lands: And whereas other lands described in the Schedules to this Act were reclaimed under the Act thirty-sixth Victoria number ten, and declared by the Act forty-first Victoria number twenty to be dedicated as a public park: And whereas at various times the lands described in Schedule A, consisting partly of the lands resumed and partly of the reclaimed lands, were offered for sale, and portions thereof were sold: And whereas the lands described in Schedules B and D were set apart for road purposes: And whereas doubts have arisen as to the legal effect of the transactions above mentioned, and it is desirable to carry out the intentions evidenced by those transactions: Be it therefore enacted by the King's Most Excellent Majesty, by and with the advice and consent of the Legislative Council and Legislative Assembly of New South Wales in Parliament assembled, and by the authority of the same, as follows:—

Short title.

1. This Act may be cited as the "Wentworth Park Validation Act, 1912."

Lands in Schedule A.

- 2.** With respect to the lands described in Schedule A—
- (a) all Crown grants already issued on the sale as above mentioned of such lands are validated and shall have effect as from the date of such grants;
 - (b) all other lands described in the said Schedule are vested in the Crown, and are declared to be Crown lands within the meaning of, and shall be subject to, the Crown Lands Acts, and any appropriation of any part of such lands in force at the commencement of this Act is hereby rescinded.

Schedule B.

3. The lands described in Schedule B are vested in the Crown and dedicated as a public road, and the dedication shall have effect as if it were a dedication by the Governor.

Schedule C.

4. The lands described in Schedule C are vested in the trustees for Wentworth Park and dedicated for public use and recreation, subject to the Public Parks Act, 1902.

Schedule D.

5. The lands described in Schedule D are vested in the Crown and dedicated as a public road, and the dedication shall have effect as if it were a dedication by the Governor.

Lands freed from former trusts.

6. The vesting of any lands by this Act shall be for an estate in fee-simple, free from any estates, interests, trusts, dedications, or conditions other than those mentioned in this Act.

SCHEDULES.

Wentworth Park Validation.

SCHEDULES.

SCHEDULE A.

County of Cumberland, parish of Petersham: Commencing at the intersection of the northern side of Water-street with the eastern side of Cowper-street; and bounded thence by the last-named street bearing northerly to Park-road; thence by that road bearing easterly to the western side of Bay-street; thence by that street bearing southerly to the northern side of Water-street before mentioned; thence by that street bearing westerly to the point of commencement,—as surveyed and shown upon plan catalogued C 1,611-2,030 in the Department of Lands.

SCHEDULE B.

County of Cumberland, parish of Petersham: Commencing at the intersection of the northerly prolongation of the eastern side of Cowper-street with the southern boundary of Wentworth Park, as enclosed; and bounded thence by Wentworth Park bearing easterly to high-water mark of Blackwattle Bay, as shown on plan quoted below; thence by that high-water mark bearing southerly and westerly to the western side of Bay-street; thence by that side of that street bearing northerly to its intersection with the southern side of Park-road; thence by that side of that road bearing westerly to the eastern side of Cowper-street before mentioned; thence by the northerly prolongation of that side of that street bearing northerly, to the point of commencement—as shown upon plan catalogued Ms. 1,238 Sy. in the Department of Lands.

SCHEDULE C.

County of Cumberland, parish of Petersham: Commencing at the intersection of the northerly prolongation of the eastern side of Cowper-street with the southern boundary of Wentworth Park, as enclosed; and bounded thence by a further prolongation of that side of that street to high-water mark of Blackwattle Bay, as shown on plan quoted below; thence by that high-water mark southerly to the southern boundary of Wentworth Park before mentioned; thence by that boundary westerly, to the point of commencement—as shown on plan catalogued Ms. 1,239 Sy. in the Department of Lands.

SCHEDULE D.

County of Cumberland, parish of Petersham: Commencing at the intersection of the southern side of Park-road with the eastern side of Cowper-street; and bounded thence by the last-named street bearing southerly to high-water mark of Blackwattle Bay, as shown on plan quoted below; thence by that high-water mark bearing northerly to its intersection with the northerly prolongation of the eastern side of Cowper-street before mentioned; thence by that prolongation bearing southerly, to the point of commencement,—as shown upon plan catalogued Ms. 1,238 Sy. in the Department of Lands.

By Authority: WILLIAM APPELGATE GULLICK, Government Printer, Sydney, 1912.

W. G. W. W. W.

CHAPTER I

The first part of the book is devoted to a general introduction to the subject of the history of the United States. It begins with a brief survey of the early years of the Republic, and then proceeds to a more detailed account of the events of the American Revolution.

CHAPTER II

The second part of the book is devoted to a detailed account of the American Revolution. It begins with the outbreak of the war in 1775, and follows the course of the conflict through the years 1776, 1777, 1778, and 1779, ending with the signing of the Declaration of Independence in 1776.

CHAPTER III

The third part of the book is devoted to a detailed account of the American Revolution. It begins with the outbreak of the war in 1775, and follows the course of the conflict through the years 1776, 1777, 1778, and 1779, ending with the signing of the Declaration of Independence in 1776.

CHAPTER IV

The fourth part of the book is devoted to a detailed account of the American Revolution. It begins with the outbreak of the war in 1775, and follows the course of the conflict through the years 1776, 1777, 1778, and 1779, ending with the signing of the Declaration of Independence in 1776.

CHAPTER V


The fifth part of the book is devoted to a detailed account of the American Revolution. It begins with the outbreak of the war in 1775, and follows the course of the conflict through the years 1776, 1777, 1778, and 1779, ending with the signing of the Declaration of Independence in 1776.

I Certify that this PUBLIC BILL, which originated in the LEGISLATIVE ASSEMBLY, has finally passed the LEGISLATIVE COUNCIL and the LEGISLATIVE ASSEMBLY of NEW SOUTH WALES.

*Legislative Assembly Chamber,
Sydney, 27 November, 1912.* }

RICHD. A. ARNOLD,
Clerk of the Legislative Assembly.

New South Wales.



ANNO TERTIO

GEORGII V REGIS.

Act No. 54, 1912.

An Act to provide in respect of certain lands in and near Wentworth Park for the validation of Crown grants issued; for the vesting and dedication of the lands; to declare certain of the lands to be Crown lands subject to the Crown Lands Acts, and free from any appropriation; to amend the Act 41 Vic. No. 20; and for other purposes. [Assented to, 4th December, 1912.]

WHEREAS certain of the lands described in the Schedules to this Preamble. Act, and forming part of the church and school lands, were on the seventeenth of June and the fifteenth of July, one thousand eight hundred and eighty-four, resumed for the extension of a public park: And whereas by proclamation published on the tenth of November, one thousand eight hundred and eighty-five, certain of the said lands (including the lands described in Schedule C) were declared to be subject to the Public Parks Act, and to be known (with other lands) as "Wentworth Park": And whereas by proclamation published on the eleventh of February, one thousand eight hundred and

I have examined this Bill, and find it to correspond in all respects with the Bill as finally passed by both Houses.

R. D. MEAGHER,
Chairman of Committees of the Legislative Assembly.

Wentworth Park Validation.

and ninety-three, the last-mentioned proclamation was or purported to be revoked as to certain of the lands aforesaid (not including the land described in Schedule C) with the view to the sale of part of such lands: And whereas other lands described in the Schedules to this Act were reclaimed under the Act thirty-sixth Victoria number ten, and declared by the Act forty-first Victoria number twenty to be dedicated as a public park: And whereas at various times the lands described in Schedule A, consisting partly of the lands resumed and partly of the reclaimed lands, were offered for sale, and portions thereof were sold: And whereas the lands described in Schedules B and D were set apart for road purposes: And whereas doubts have arisen as to the legal effect of the transactions above mentioned, and it is desirable to carry out the intentions evidenced by those transactions: Be it therefore enacted by the King's Most Excellent Majesty, by and with the advice and consent of the Legislative Council and Legislative Assembly of New South Wales in Parliament assembled, and by the authority of the same, as follows:—

Short title.

1. This Act may be cited as the "Wentworth Park Validation Act, 1912."

Lands in Schedule A.

2. With respect to the lands described in Schedule A—

- (a) all Crown grants already issued on the sale as above mentioned of such lands are validated and shall have effect as from the date of such grants;
- (b) all other lands described in the said Schedule are vested in the Crown, and are declared to be Crown lands within the meaning of, and shall be subject to, the Crown Lands Acts, and any appropriation of any part of such lands in force at the commencement of this Act is hereby rescinded.

Schedule B.

3. The lands described in Schedule B are vested in the Crown and dedicated as a public road, and the dedication shall have effect as if it were a dedication by the Governor.

Schedule C.

4. The lands described in Schedule C are vested in the trustees for Wentworth Park and dedicated for public use and recreation, subject to the Public Parks Act, 1902.

Schedule D.

5. The lands described in Schedule D are vested in the Crown and dedicated as a public road, and the dedication shall have effect as if it were a dedication by the Governor.

Lands freed from former trusts.

6. The vesting of any lands by this Act shall be for an estate in fee-simple, free from any estates, interests, trusts, dedications, or conditions other than those mentioned in this Act.

SCHEDULES.

Wentworth Park Validation.

SCHEDULES.

SCHEDULE A.

County of Cumberland, parish of Petersham: Commencing at the intersection of the northern side of Water-street with the eastern side of Cowper-street; and bounded thence by the last-named street bearing northerly to Park-road; thence by that road bearing easterly to the western side of Bay-street; thence by that street bearing southerly to the northern side of Water-street before mentioned; thence by that street bearing westerly to the point of commencement,—as surveyed and shown upon plan catalogued C 1,611-2,030 in the Department of Lands.

SCHEDULE B.

County of Cumberland, parish of Petersham: Commencing at the intersection of the northerly prolongation of the eastern side of Cowper-street with the southern boundary of Wentworth Park, as enclosed; and bounded thence by Wentworth Park bearing easterly to high-water mark of Blackwattle Bay, as shown on plan quoted below; thence by that high-water mark bearing southerly and westerly to the western side of Bay-street; thence by that side of that street bearing northerly to its intersection with the southern side of Park-road; thence by that side of that road bearing westerly to the eastern side of Cowper-street before mentioned; thence by the northerly prolongation of that side of that street bearing northerly, to the point of commencement—as shown upon plan catalogued Ms. 1,238 Sy. in the Department of Lands.

SCHEDULE C.

County of Cumberland, parish of Petersham: Commencing at the intersection of the northerly prolongation of the eastern side of Cowper-street with the southern boundary of Wentworth Park, as enclosed; and bounded thence by a further prolongation of that side of that street to high-water mark of Blackwattle Bay, as shown on plan quoted below; thence by that high-water mark southerly to the southern boundary of Wentworth Park before mentioned; thence by that boundary westerly, to the point of commencement—as shown on plan catalogued Ms. 1,239 Sy. in the Department of Lands.


SCHEDULE D.

County of Cumberland, parish of Petersham: Commencing at the intersection of the southern side of Park-road with the eastern side of Cowper-street; and bounded thence by the last-named street bearing southerly to high-water mark of Blackwattle Bay, as shown on plan quoted below; thence by that high-water mark bearing northerly to its intersection with the northerly prolongation of the eastern side of Cowper-street before mentioned; thence by that prolongation bearing southerly, to the point of commencement,—as shown upon plan catalogued Ms. 1,238 Sy. in the Department of Lands.

In the name and on behalf of His Majesty I assent to this Act.

CHELMSFORD,
Governor.

*State Government House,
Sydney, 4th December, 1912.*




This PUBLIC BILL originated in the LEGISLATIVE ASSEMBLY, and, having this day passed, is now ready for presentation to the LEGISLATIVE COUNCIL for its concurrence.

*Legislative Assembly Chamber,
Sydney, 6 November, 1912.* }

RICHD. A. ARNOLD,
Clerk of the Legislative Assembly.

New South Wales.



ANNO TERTIO

GEORGI V REGIS.

Act No. , 1912.

An Act to provide in respect of certain lands in and near Wentworth Park for the validation of Crown grants issued : for the vesting and dedication of the lands ; to declare certain of the lands to be Crown lands subject to the Crown Lands Acts, and free from any appropriation ; to amend the Act 41 Vic. No. 20 ; and for other purposes.

WHEREAS certain of the lands described in the Schedules to this Preamble. Act, and forming part of the church and school lands, were on the seventeenth of June and the fifteenth of July, one thousand eight hundred and eighty-four, resumed for the extension of a public park : And whereas by proclamation published on the tenth of November, one thousand eight hundred and eighty-five, certain of the said lands (including the lands described in Schedule C) were declared to be subject to the Public Parks Act, and to be known (with other lands) as "Wentworth Park": And whereas by proclamation published on the eleventh of February, one thousand eight hundred and

Wentworth Park Validation.

and ninety-three, the last-mentioned proclamation was or purported to be revoked as to certain of the lands aforesaid (not including the land described in Schedule C) with the view to the sale of part of such lands: And whereas other lands described in the Schedules to this Act were reclaimed under the Act thirty-sixth Victoria number ten, and declared by the Act forty-first Victoria number twenty to be dedicated as a public park: And whereas at various times the lands described in Schedule A, consisting partly of the lands resumed and partly of the reclaimed lands, were offered for sale, and portions thereof were sold: And whereas the lands described in Schedules B and D were set apart for road purposes: And whereas doubts have arisen as to the legal effect of the transactions above mentioned, and it is desirable to carry out the intentions evidenced by those transactions: Be it therefore enacted by the King's Most Excellent Majesty, by and with the advice and consent of the Legislative Council and Legislative Assembly of New South Wales in Parliament assembled, and by the authority of the same, as follows:—

1. This Act may be cited as the "Wentworth Park Validation Act, 1912." Short title.
2. With respect to the lands described in Schedule A— Lands in Schedule A.
 - (a) all Crown grants already issued on the sale as above mentioned of such lands are validated and shall have effect as from the date of such grants;
 - (b) all other lands described in the said Schedule are vested in the Crown, and are declared to be Crown lands within the meaning of, and shall be subject to, the Crown Lands Acts, and any appropriation of any part of such lands in force at the commencement of this Act is hereby rescinded.
3. The lands described in Schedule B are vested in the Crown and dedicated as a public road, and the dedication shall have effect as if it were a dedication by the Governor. Schedule B.
4. The lands described in Schedule C are vested in the trustees for Wentworth Park and dedicated for public use and recreation, subject to the Public Parks Act, 1902. Schedule C.
5. The lands described in Schedule D are vested in the Crown and dedicated as a public road, and the dedication shall have effect as if it were a dedication by the Governor. Schedule D.
6. The vesting of any lands by this Act shall be for an estate in fee-simple, free from any estates, interests, trusts, dedications, or conditions other than those mentioned in this Act. Lands freed from former trusts.

Wentworth Park Validation.

SCHEDULES.

SCHEDULE A.

County of Cumberland, parish of Petersham: Commencing at the intersection of the northern side of Water-street with the eastern side of Cowper-street; and bounded
 5 thence by the last-named street bearing northerly to Park-road; thence by that road bearing easterly to the western side of Bay-street; thence by that street bearing southerly to the northern side of Water-street before mentioned; thence by that street bearing westerly to the point of commencement,—as surveyed and shown upon plan catalogued C 1,611–2,030 in the Department of Lands.

SCHEDULE B.

10 County of Cumberland, parish of Petersham: Commencing at the intersection of the northerly prolongation of the eastern side of Cowper-street with the southern boundary of Wentworth Park, as enclosed; and bounded thence by Wentworth Park bearing easterly to high-water mark of Blackwattle Bay, as shown on plan quoted below;
 15 thence by that high-water mark bearing southerly and westerly to the western side of Bay-street; thence by that side of that street bearing northerly to its intersection with the southern side of Park-road; thence by that side of that road bearing westerly to the eastern side of Cowper-street before mentioned; thence by the northerly prolongation of that side of that street bearing northerly, to the point of commencement—as shown
 20 upon plan catalogued Ms. 1,238 Sy. in the Department of Lands.

SCHEDULE C.

County of Cumberland, parish of Petersham: Commencing at the intersection of the northerly prolongation of the eastern side of Cowper-street with the southern boundary of Wentworth Park, as enclosed; and bounded thence by a further prolonga-
 25 tion of that side of that street to high-water mark of Blackwattle Bay, as shown on plan quoted below; thence by that high-water mark southerly to the southern boundary of Wentworth Park before mentioned; thence by that boundary westerly, to the point of commencement—as shown on plan catalogued Ms. 1,239 Sy. in the Department of Lands.

SCHEDULE D.

30 County of Cumberland, parish of Petersham: Commencing at the intersection of the southern side of Park-road with the eastern side of Cowper-street; and bounded thence by the last-named street bearing southerly to high-water mark of Blackwattle Bay, as shown on plan quoted below; thence by that high-water mark bearing northerly
 35 to its intersection with the northerly prolongation of the eastern side of Cowper-street before mentioned; thence by that prolongation bearing southerly, to the point of commencement,—as shown upon plan catalogued Ms. 1,238 Sy. in the Department of Lands.

