


New South Wales.



ANNO PRIMO

GEORGI V REGIS.

\*\*\*\*\*

Act No. 34, 1910.

An Act to remove the trustees of Victoria Park and Rushcutters Bay Park recreation grounds, and to vest the said grounds in the Municipal Council of Sydney and the Council of the Municipality of Woollahra respectively as trustees. [Assented to, 28th December, 1910.]

BE it enacted by the King's Most Excellent Majesty, by and with the advice and consent of the Legislative Council and Legislative Assembly of New South Wales in Parliament assembled, and by the authority of the same, as follows:—

1. This Act may be cited as the "Victoria and Rushcutters Bay Parks Act, 1910," and shall take effect on and after the first day of January, one thousand nine hundred and eleven. Short title and commencement.

2. All trustees, heretofore appointed by the Governor under the authority of any statute, for the lands described in the Schedules hereto are hereby removed. Present trustees removed.

3.

---

*Victoria and Rushcutters Bay Parks.*

---

Municipal council of Sydney to be trustees for certain lands.

**3.** The municipal council of Sydney are hereby appointed trustees of the lands described in Schedule One, and in Part I of Schedule Two, with the same powers and estate in the said lands, and subject to the same limitations as if the appointment were made under the provisions of the Public Parks Act, 1902.

Municipal council of Woollahra to be trustees of certain lands.

**4.** The council of the municipality of Woollahra are hereby appointed trustees of the land described in Part II of Schedule Two, with the same powers and estate in the said land and subject to the same limitations as if the appointment were made under the provisions of the Public Parks Act, 1902.

Vesting of personal property.

**5.** (1) All the personal property held by the trust heretofore appointed for the lands described in Schedule One are hereby vested in the municipal council of Sydney.

(2) All the personal property held by the trust heretofore appointed for the lands described in Schedule Two are hereby vested in the Secretary for Lands and shall be distributed by him in such proportion as he thinks fit between the municipal council of Sydney and the council of the municipality of Woollahra.

---

SCHEDULES.

---

SCHEDULE ONE.

*Victoria Park.*

COUNTY of Cumberland, parish of Petersham, area 23 acres 3 roods 16 perches: Commencing on the western side of the Newtown-road at the south-eastern corner of the land dedicated as an approach to Sydney University, and shown on plan catalogued C. 736-690 in the Department of Lands; and bounded thence on the north-east by a south-western boundary of that land bearing north 43 degrees 20 minutes west (mag.) 12 $\frac{3}{4}$  links; thence on the north-west by a south-eastern boundary of the aforesaid land bearing south 73 degrees 14 minutes west (mag.) 16 chains 49 links to the fence forming the eastern boundary of the land granted to the Sydney University and shown on plan catalogued C. 635-690 in the Department of Lands; thence on the west generally by that fence in a southerly direction and a line bearing south 12 degrees 30 minutes east (mag.) 78 links to the north-west side of Newtown-road aforesaid; and thence on the south-east by that side of that road, being lines bearing north 26 degrees 18 minutes east (mag.) 4 chains 81 links, north 43 degrees 9 minutes east (mag.) 1 chain 92 links, north 50 degrees 36 minutes east (mag.) 3 chains 74 links, north 48 degrees 13 minutes east (mag.) 6 chains 19 links, north 41 degrees 6 minutes east (mag.) 2 chains 74 links, north 26 degrees 5 minutes east (mag.) 3 chains 13 links, north 21 degrees 37 minutes east (mag.) 2 chains 90 links, and north 9 degrees 52 minutes east (mag.) 6 chains 70 links, to the point of commencement, as shown on plan catalogued C. 25-2,030 in the Department of Lands, and known as Victoria Park.

---

*Victoria and Rushcutters Bay Parks.*

---

## SCHEDULE TWO.

*Rushcutters Bay Park.*

## PART I.

County of Cumberland, parish of Alexandria, City of Sydney, area 11 acres 2 roods, or thereabouts: Commencing at the westernmost corner of James William Macarthur Onslow's 8 perches grant (shown on plan catalogued Ms. 1253, Sy., in the Department of Lands), and bounded thence by the south-western and part of the south-eastern boundaries of that grant bearing south-easterly and north-easterly to the outer edge of the sea wall at Rushcutters Bay; thence by that wall bearing south-easterly to the northern end of the western wall of the Rushcutters Bay stormwater channel; thence by that end of that wall and its western side bearing westerly and southerly to the easternmost corner of an area acquired for tramway purposes on 30th September, 1892; thence by part of the northern boundary of that area, a high brick wall, a private lane, the northern end of Waratah-street, a private lane, and Queen's-avenue, bearing westerly and north-westerly to a south-eastern boundary of Alexander Macleay's 54 acres grant; thence by part of that boundary, a northern boundary, and a south-eastern boundary of that grant bearing north-easterly, westerly, and generally north-easterly,—to the point of commencement, as shown on plan catalogued Ms. 3,197, Sy., in the Department of Lands.

## PART II.

County of Cumberland, parish of Alexandria, municipality of Woollahra, at Rushcutters Bay, area 13 acres or thereabouts: Commencing at the intersection of the northern side of South Head road and the western side of New Beach road; and bounded thence by the latter mentioned road bearing north-easterly to its intersection with the easterly prolongation of the south-western boundary of portion 1,133 (as shown on plan catalogued C. 2,651-2,030 in the Department of Lands); thence by that prolongation and that boundary bearing north-westerly to the outer edge of the sea-wall at Rushcutters Bay; thence by that wall generally south-westerly and westerly to the northern end of the eastern wall of the Rushcutters Bay stormwater channel; thence by that end of that wall and its eastern side bearing easterly and southerly to the northern side of South Head new road aforesaid; thence by that road bearing easterly,—to the point of commencement, as shown on plan catalogued Ms. 3,197, Sy., in the Department of Lands.

---

By Authority: WILLIAM APPLGATE GULLICK, Government Printer, Sydney, 1911.

[3d.]

Yield and Quality of the Soil

The yield and quality of the soil are determined by the amount of water and the amount of nutrients available to the plants. The amount of water available to the plants is determined by the amount of rainfall and the amount of water that is held in the soil. The amount of nutrients available to the plants is determined by the amount of organic matter in the soil and the amount of inorganic nutrients that are available to the plants.


The yield and quality of the soil are also determined by the amount of sunlight that is available to the plants. The amount of sunlight available to the plants is determined by the amount of time that the plants are exposed to sunlight and the amount of sunlight that is available to the plants. The amount of sunlight available to the plants is also determined by the amount of clouds that are present in the sky.

*I Certify that this PUBLIC BILL, which originated in the LEGISLATIVE ASSEMBLY, has finally passed the LEGISLATIVE COUNCIL and the LEGISLATIVE ASSEMBLY of NEW SOUTH WALES.*

*Legislative Assembly Chamber,  
Sydney, 22 December, 1910, A.M. }*

**RICHD. A. ARNOLD,**  
*Clerk of the Legislative Assembly.*

## New South Wales.



ANNO PRIMO

## GEORGI V REGIS.

\*\*\*\*\*

### Act No. 34, 1910.

An Act to remove the trustees of Victoria Park and Rushcutters Bay Park recreation grounds, and to vest the said grounds in the Municipal Council of Sydney and the Council of the Municipality of Woollahra respectively as trustees. [Assented to, 28th December, 1910.]

**B**E it enacted by the King's Most Excellent Majesty, by and with the advice and consent of the Legislative Council and Legislative Assembly of New South Wales in Parliament assembled, and by the authority of the same, as follows:—

**1.** This Act may be cited as the "Victoria and Rushcutters Bay Parks Act, 1910," and shall take effect on and after the first day of January, one thousand nine hundred and eleven. Short title and commencement.

**2.** All trustees, heretofore appointed by the Governor under the authority of any statute, for the lands described in the Schedules hereto are hereby removed. Present trustees removed.

**3.**

*I have examined this Bill, and find it to correspond in all respects with the Bill as finally passed by both Houses.*

**R. D. MEAGHER,**  
*Chairman of Committees of the Legislative Assembly.*

---

*Victoria and Rushcutters Bay Parks.*

---

Municipal council  
of Sydney to be  
trustees for certain  
lands.

**3.** The municipal council of Sydney are hereby appointed trustees of the lands described in Schedule One, and in Part I of Schedule Two, with the same powers and estate in the said lands, and subject to the same limitations as if the appointment were made under the provisions of the Public Parks Act, 1902.

Municipal council of  
Woollahra to be  
trustees of certain  
lands.

**4.** The council of the municipality of Woollahra are hereby appointed trustees of the land described in Part II of Schedule Two, with the same powers and estate in the said land and subject to the same limitations as if the appointment were made under the provisions of the Public Parks Act, 1902.

Vesting of personal  
property.

**5.** (1) All the personal property held by the trust heretofore appointed for the lands described in Schedule One are hereby vested in the municipal council of Sydney.

(2) All the personal property held by the trust heretofore appointed for the lands described in Schedule Two are hereby vested in the Secretary for Lands and shall be distributed by him in such proportion as he thinks fit between the municipal council of Sydney and the council of the municipality of Woollahra.

---

SCHEDULES.

---

SCHEDULE ONE.

*Victoria Park.*

COUNTY of Cumberland, parish of Petersham, area 23 acres 3 roods 16 perches : Commencing on the western side of the Newtown-road at the south-eastern corner of the land dedicated as an approach to Sydney University, and shown on plan catalogued C. 736-690 in the Department of Lands ; and bounded thence on the north-east by a south-western boundary of that land bearing north 43 degrees 20 minutes west (mag.) 12 $\frac{3}{4}$  links ; thence on the north-west by a south-eastern boundary of the aforesaid land bearing south 73 degrees 14 minutes west (mag.) 16 chains 49 links to the fence forming the eastern boundary of the land granted to the Sydney University and shown on plan catalogued C. 635-690 in the Department of Lands ; thence on the west generally by that fence in a southerly direction and a line bearing south 12 degrees 30 minutes east (mag.) 78 links to the north-west side of Newtown-road aforesaid ; and thence on the south-east by that side of that road, being lines bearing north 26 degrees 18 minutes east (mag.) 4 chains 81 links, north 43 degrees 9 minutes east (mag.) 1 chain 92 links, north 50 degrees 36 minutes east (mag.) 3 chains 74 links, north 48 degrees 13 minutes east (mag.) 6 chains 19 links, north 41 degrees 6 minutes east (mag.) 2 chains 74 links, north 26 degrees 5 minutes east (mag.) 3 chains 13 links, north 21 degrees 37 minutes east (mag.) 2 chains 90 links, and north 9 degrees 52 minutes east (mag.) 6 chains 70 links, to the point of commencement, as shown on plan catalogued C. 25-2,030 in the Department of Lands, and known as Victoria Park.

---

SCHEDULE

---

*Victoria and Rushcutters Bay Parks.*

---

## SCHEDULE TWO.

*Rushcutters Bay Park.*

## PART I.

County of Cumberland, parish of Alexandria, City of Sydney, area 11 acres 2 roods, or thereabouts: Commencing at the westernmost corner of James William Macarthur Onslow's 8 perches grant (shown on plan catalogued Ms. 1253, Sy., in the Department of Lands), and bounded thence by the south-western and part of the south-eastern boundaries of that grant bearing south-easterly and north-easterly to the outer edge of the sea wall at Rushcutters Bay; thence by that wall bearing south-easterly to the northern end of the western wall of the Rushcutters Bay stormwater channel; thence by that end of that wall and its western side bearing westerly and southerly to the easternmost corner of an area acquired for tramway purposes on 30th September, 1892; thence by part of the northern boundary of that area, a high brick wall, a private lane, the northern end of Waratah-street, a private lane, and Queen's-avenue, bearing westerly and north-westerly to a south-eastern boundary of Alexander Macleay's 54 acres grant; thence by part of that boundary, a northern boundary, and a south-eastern boundary of that grant bearing north-easterly, westerly, and generally north-easterly,—to the point of commencement, as shown on plan catalogued Ms. 3,197, Sy., in the Department of Lands.

## PART II.

County of Cumberland, parish of Alexandria, municipality of Woollahra, at Rushcutters Bay, area 13 acres or thereabouts: Commencing at the intersection of the northern side of South Head road and the western side of New Beach road; and bounded thence by the latter mentioned road bearing north-easterly to its intersection with the easterly prolongation of the south-western boundary of portion 1,133 (as shown on plan catalogued C. 2,651-2,030 in the Department of Lands); thence by that prolongation and that boundary bearing north-westerly to the outer edge of the sea-wall at Rushcutters Bay; thence by that wall generally south-westerly and westerly to the northern end of the eastern wall of the Rushcutters Bay stormwater channel; thence by that end of that wall and its eastern side bearing easterly and southerly to the northern side of South Head new road aforesaid; thence by that road bearing easterly,—to the point of commencement, as shown on plan catalogued Ms. 3,197, Sy., in the Department of Lands.

*In the name and on behalf of His Majesty I assent to this Act.*

*State Government House,  
Sydney, 28th December, 1910.*

CHELMSFORD,  
*Governor.*

THE HISTORY OF THE WORLD

BY

JOHN RUSKIN

The history of the world is a story of the human race, of its struggles, its triumphs, its failures, and its progress. It is a story of the human mind, of its power, its limitations, and its growth. It is a story of the human heart, of its love, its hate, its hope, and its despair. It is a story of the human spirit, of its courage, its faith, and its sacrifice. It is a story of the human world, of its beauty, its ugliness, its glory, and its shame. It is a story of the human future, of its promise, its peril, and its possibility.

The history of the world is a story of the human race, of its struggles, its triumphs, its failures, and its progress. It is a story of the human mind, of its power, its limitations, and its growth. It is a story of the human heart, of its love, its hate, its hope, and its despair. It is a story of the human spirit, of its courage, its faith, and its sacrifice. It is a story of the human world, of its beauty, its ugliness, its glory, and its shame. It is a story of the human future, of its promise, its peril, and its possibility.

THE HISTORY OF THE WORLD

BY

JOHN RUSKIN




*This PUBLIC BILL originated in the LEGISLATIVE ASSEMBLY, and, having this day passed, is now ready for presentation to the LEGISLATIVE COUNCIL for its concurrence.*

*Legislative Assembly Chamber,  
Sydney, 17 December, 1910, A.M. }*

*RICHD. A. ARNOLD,  
Clerk of the Legislative Assembly.*

## New South Wales.



ANNO PRIMO

## GEORGII V REGIS.

\*\*\*\*\*

Act No. , 1910.

An Act to remove the trustees of Victoria Park and Rushcutters Bay Park recreation grounds, and to vest the said grounds in the Municipal Council of Sydney and the Council of the Municipality of Woollahra respectively as trustees.

**B**E it enacted by the King's Most Excellent Majesty, by and with the advice and consent of the Legislative Council and Legislative Assembly of New South Wales in Parliament assembled, and by the authority of the same, as follows:—

5 **1.** This Act may be cited as the "Victoria and Rushcutters Bay Parks Act, 1910," and shall take effect on and after the first day of January, one thousand nine hundred and eleven. Short title and commencement.

**2.** All trustees, heretofore appointed by the Governor under the authority of any statute, for the lands described in the Schedules Present trustees removed.  
10 hereto are hereby removed.

*Victoria and Rushcutters Bay Parks.*

**3.** The municipal council of Sydney are hereby appointed trustees of the lands described in Schedule One, and in Part I of Schedule Two, with the same powers and estate in the said lands, and subject to the same limitations as if the appointment were made under the provisions of the Public Parks Act, 1902.

Municipal council of Sydney to be trustees for certain lands.

**4.** The council of the municipality of Woollahra are hereby appointed trustees of the land described in Part II of Schedule Two, with the same powers and estate in the said land and subject to the same limitations as if the appointment were made under the provisions of the Public Parks Act, 1902.

Municipal council of Woollahra to be trustees of certain lands.

**5.** (1) All the personal property held by the trust heretofore appointed for the lands described in Schedule One are hereby vested in the municipal council of Sydney.

Vesting of personal property.

(2) All the personal property held by the trust heretofore appointed for the lands described in Schedule Two are hereby vested in the Secretary for Lands and shall be distributed by him in such proportion as he thinks fit between the municipal council of Sydney and the council of the municipality of Woollahra.

## SCHEDULES.

## SCHEDULE ONE.

20

*Victoria Park.*

COUNTY of Cumberland, parish of Petersham, area 23 acres 3 roods 16 perches: Commencing on the western side of the Newtown-road at the south-eastern corner of the land dedicated as an approach to Sydney University, and shown on plan catalogued C. 736-690 in the Department of Lands; and bounded thence on the north-east by a south-western boundary of that land bearing north 43 degrees 20 minutes west (mag.) 12 $\frac{3}{4}$  links; thence on the north-west by a south-eastern boundary of the aforesaid land bearing south 73 degrees 14 minutes west (mag.) 16 chains 49 links to the fence forming the eastern boundary of the land granted to the Sydney University and shown on plan catalogued C. 635-690 in the Department of Lands; thence on the west generally by that fence in a southerly direction and a line bearing south 12 degrees 30 minutes east (mag.) 78 links to the north-west side of Newtown-road aforesaid; and thence on the south-east by that side of that road, being lines bearing north 26 degrees 18 minutes east (mag.) 4 chains 81 links, north 43 degrees 9 minutes east (mag.) 1 chain 92 links, north 50 degrees 36 minutes east (mag.) 3 chains 74 links, north 48 degrees 13 minutes east (mag.) 6 chains 19 links, north 41 degrees 6 minutes east (mag.) 2 chains 74 links, north 26 degrees 5 minutes east (mag.) 3 chains 13 links, north 21 degrees 37 minutes east (mag.) 2 chains 90 links, and north 9 degrees 52 minutes east (mag.) 6 chains 70 links, to the point of commencement, as shown on plan catalogued C. 25-2,030 in the Department of Lands, and known as Victoria Park.

40

*Victoria and Rushcutters Bay Parks.*

## SCHEDULE TWO.

*Rushcutters Bay Park.*

## PART I.

County of Cumberland, parish of Alexandria, City of Sydney, area 11 acres  
 5 2 roods, or thereabouts: Commencing at the westernmost corner of James William  
 Macarthur Onslow's 8 perches grant (shown on plan catalogued Ms. 1253, Sy., in the  
 Department of Lands), and bounded thence by the south-western and part of the south-  
 eastern boundaries of that grant bearing south-easterly and north-easterly to the outer  
 edge of the sea wall at Rushcutters Bay; thence by that wall bearing south-easterly to  
 10 the northern end of the western wall of the Rushcutters Bay stormwater channel;  
 thence by that end of that wall and its western side bearing westerly and southerly to  
 the easternmost corner of an area acquired for tramway purposes on 30th September,  
 1892; thence by part of the northern boundary of that area, a high brick wall, a private  
 lane, the northern end of Waratah-street, a private lane, and Queen's-avenue, bearing  
 15 westerly and north-westerly to a south-eastern boundary of Alexander Macleay's  
 54 acres grant; thence by part of that boundary, a northern boundary, and a south-  
 eastern boundary of that grant bearing north-easterly, westerly, and generally north-  
 easterly,—to the point of commencement, as shown on plan catalogued Ms. 3,197, Sy., in  
 the Department of Lands.

20

## PART II.

County of Cumberland, parish of Alexandria, municipality of Woollahra, at  
 Rushcutters Bay, area 13 acres or thereabouts: Commencing at the intersection of the  
 northern side of South Head road and the western side of New Beach road; and  
 bounded thence by the latter mentioned road bearing north-easterly to its intersection  
 25 with the easterly prolongation of the south-western boundary of portion 1,133 (as shown  
 on plan catalogued C. 2,651-2,030 in the Department of Lands); thence by that  
 prolongation and that boundary bearing north-westerly to the outer edge of the sea-wall  
 at Rushcutters Bay; thence by that wall generally south-westerly and westerly to the  
 northern end of the eastern wall of the Rushcutters Bay stormwater channel; thence  
 30 by that end of that wall and its eastern side bearing easterly and southerly to the  
 northern side of South Head new road aforesaid; thence by that road bearing easterly,—  
 to the point of commencement, as shown on plan catalogued Ms. 3,197, Sy., in the  
 Department of Lands.

1. The first part of the report, which is the most important, is the one that deals with the general principles of the subject.

2. The second part of the report, which is the most interesting, is the one that deals with the practical application of the principles.

3. The third part of the report, which is the most useful, is the one that deals with the results of the experiments.

4. The fourth part of the report, which is the most valuable, is the one that deals with the conclusions drawn from the experiments.

5. The fifth part of the report, which is the most important, is the one that deals with the recommendations for further research.

6. The sixth part of the report, which is the most interesting, is the one that deals with the summary of the work.