

# New South Wales.



ANNO SECUNDO

## GEORGII V REGIS.

\*\*\*\*\*

### Act No. 5, 1912.

An Act to vest certain lands in trustees for the purposes of Saint Vincent's Hospital ; to define the powers of such trustees ; and for purposes consequent thereon or incidental thereto. [Assented to, 2nd April, 1912.]

**B**E it enacted by the King's Most Excellent Majesty, by and with the advice and consent of the Legislative Council and Legislative Assembly of New South Wales in Parliament assembled, and by the authority of the same, as follows :—

**1.** This Act may be cited as the " Saint Vincent's Hospital Short title. Act, 1912."

**2.** For the purposes of this Act the Reverend Mother-General Appointment of trustees. for the time being of the religious order of the Sisters of Charity in New South Wales, the Reverend Mother Rectress for the time being



*Saint Vincent's Hospital.*

being of Saint Vincent's Hospital, Victoria-street, Sydney, and the honorary treasurers for the time being of the said hospital, shall be the trustees of all land now belonging to or used in connection with the said hospital or hereinafter to be acquired for similar purposes.

Vesting of land  
described in First  
Schedule.

**3.** The land described in the First Schedule hereto upon which the said hospital and the residence for the Sisters of Charity in connection therewith is now built is hereby vested in the said trustees and their successors for an estate in fee simple upon trust for the maintenance thereon of the said hospital and residence and for no other trusts and purposes whatsoever.

Vesting of land  
described in  
Second Schedule.

**4.** The land described in the Second Schedule hereto is hereby vested in the said trustees and their successors for an estate in fee simple upon trust for the benefit of the said hospital but subject to the powers hereinafter contained.

Power to mortgage  
land in Second  
Schedule.

**5.** The trustees may, for the purpose of paying off any liabilities or encumbrances on any part of the land described in the Schedules hereto, or for the purpose of erecting thereon any new buildings to be used in connection with the said hospital, or for the purpose of acquiring other land for the use or benefit of the said hospital, from time to time borrow such sums of money as they may require on the security of the whole or any portion of the land described in the Second Schedule hereto or of any other land hereinafter acquired by them for the use or benefit of the said hospital.

---

SCHEDULES.

THE FIRST SCHEDULE.

ALL that piece or parcel of land containing by admeasurement 1 acre 2 roods 35 perches, situated at Darlinghurst, in the parish of Alexandria, county of Cumberland, State of New South Wales, be the hereinafter dimensions a little more or less: Commencing at a point, being the intersection of the southern side of Burton-street with the south-eastern side of Victoria-street; and bounded thence on the north-west by the south-eastern side of Victoria-street, being a line bearing 213 degrees 32 minutes 362 feet  $1\frac{3}{4}$  inches; thence on the south-west, south-east, again on the south-west, again on the south-east, and again on the south-west by lines bearing 123 degrees 32 minutes 91 feet  $7\frac{1}{2}$  inches, 32 degrees 39 minutes 173 feet  $7\frac{3}{4}$  inches, 123 degrees 32 minutes 78 feet, 33 degrees 32 minutes 22 feet, and 123 degrees 32 minutes 127 feet respectively; thence again on the south-east by the north-western side of West-street, being a line bearing 19 degrees 33 minutes 221 feet,  $0\frac{3}{4}$  inches; and thence on the north-east and north by the south-western and southern sides of Burton-street, being lines bearing 303 degrees 41 minutes 40 seconds 164 feet  $2\frac{3}{4}$  inches, and 271 degrees 7 minutes 20 seconds 90 feet  $4\frac{3}{4}$  inches, to the point of commencement,—being part of the land, containing 3 roods and 35 perches, granted to Alicia de Lacy, John Hubert Plunkett, and Sir Charles Nicholson, on 17th January, 1855, upon trust for the erection of an hospital and residence for the Sisters of Charity

in



*Saint Vincent's Hospital.*


in connection therewith ; part of the land containing 2 roods  $36\frac{1}{2}$  perches, conveyed by Joseph Burdekin Holdsworth to Francis McNab and Margaret O'Brien, on the 2nd January, 1865 ; part of the land containing 2 roods and 20 perches, conveyed by Joseph Burdekin Holdsworth to Margaret O'Brien and Robert Coveny, on 29th July, 1870 ; and part of the land conveyed by Edward West Dobson to Bridget McGuigan, Mary Anne Cunningham, and Mary Agnes Davis, on 27th September, 1889.

## THE SECOND SCHEDULE.

All that piece or parcel of land situated at Darlinghurst, in the parish of Alexandria, county of Cumberland, State of New South Wales, be the hereinafter dimensions a little more or less : Commencing at a point on the south-eastern side of Victoria-street 213 degrees 32 minutes 362 feet  $1\frac{3}{4}$  inches from the southern side of Burton-street ; and bounded thence on the north-east, on the north-west, again on the north-east, again on the north-west, and again on the north-east by lines bearing 123 degrees 32 minutes 91 feet  $7\frac{1}{2}$  inches, 32 degrees 39 minutes 173 feet  $7\frac{3}{4}$  inches, 123 degrees 32 minutes 78 feet, 33 degrees 32 minutes 22 feet, and 123 degrees 32 minutes 127 feet respectively ; thence on the south-east by the north-western sides of West-street and Great Barcom-street (now Barcom-avenue) bearing south-westerly in all 142 feet ; thence on the south-west by a line passing along the south-western side of a wall and a fence bearing north-westerly 94 feet 6 inches ; thence again on the south-east and again on the north-east by fences bearing south-westerly in all 36 feet and south-easterly 85 feet ; thence again on the south-east by Great Barcom-street (now Barcom-avenue) bearing south-westerly 42 feet ; thence again on the south-west, again on the north-west, and again on the north-east by fenced lines bearing north-westerly 125 feet 5 inches, south-westerly 50 feet, 32 feet 9 inches, 19 feet 6 inches, and 37 feet 9 inches respectively, and south-easterly 61 feet 4 inches and 21 feet 4 inches respectively ; thence again on the south-east by Great Barcom street (now Barcom-avenue) bearing south-westerly 60 feet 8 inches ; thence again on the south-west by a line, a fenced line, and a line passing along the north-eastern side of a brick wall bearing north-westerly 195 feet 8 inches ; thence again on the north-west by a line bearing 78 feet 1 inch, again on the south-west by a line passing along the north-eastern sides of the brick pins of a brick wall bearing 303 degrees 1 minute 20 seconds 84 feet 8 inches, and again on the north-west by the south-eastern side of Victoria-street bearing 33 degrees 32 minutes 133 feet to the point of commencement,—being part of the land granted to Alicia de Lacy, John Hubert Plunkett, and Sir Charles Nicholson on the 17th January, 1855, upon trust for the erection of an hospital and residence for the Sisters of Charity in connection therewith ; part of the land conveyed by Joseph Burdekin Holdsworth to Francis McNab and Margaret O'Brien on the 2nd January, 1865 ; part of the land conveyed by Joseph Burdekin Holdsworth to Margaret O'Brien and Robert Coveny on 27th July, 1870 ; part of the land containing 3 roods  $1\frac{1}{4}$  perches conveyed by Edward West Dobson to Bridget McGuigan, Mary Ann Cunningham, and Mary Agnes Davis on 27th September, 1889 ; the whole of the land conveyed by Louisa Marshall to Bridget McGuigan, Georgina Russell, and Elizabeth Bourke on the 25th April, 1904 ; the whole of the land conveyed by Catherine Forssberg and others to Bridget McGuigan, Helena Bourke, and Mary Magdalene Healy on 7th October, 1910 ; and the whole of the land conveyed by Patrick Toner to Bridget McGuigan, Helena Bourke, and Mary Magdalene Healy on 16th June, 1911.

By Authority : WILLIAM APPEGATE GULLICK, Government Printer, Sydney, 1912.








*I Certify that this PUBLIC BILL, which originated in the LEGISLATIVE COUNCIL, has finally passed the LEGISLATIVE COUNCIL and the LEGISLATIVE ASSEMBLY of NEW SOUTH WALES.*

*Legislative Council Chamber,  
Sydney, 22nd March, 1912.* }

E. A. GARLAND,  
*For the Clerk of the Parliaments.*

## New South Wales.



ANNO SECUNDO

## GEORGI V REGIS.

\*\*\*\*\*

### Act No. 5, 1912.

An Act to vest certain lands in trustees for the purposes of Saint Vincent's Hospital ; to define the powers of such trustees ; and for purposes consequent thereon or incidental thereto. [Assented to, 2nd April, 1912.]

**B**E it enacted by the King's Most Excellent Majesty, by and with the advice and consent of the Legislative Council and Legislative Assembly of New South Wales in Parliament assembled, and by the authority of the same, as follows :—

**1.** This Act may be cited as the " Saint Vincent's Hospital Short title. Act, 1912."

**2.** For the purposes of this Act the Reverend Mother-General for the time being of the religious order of the Sisters of Charity in New South Wales, the Reverend Mother Rectress for the time being Appointment of trustees.



*Saint Vincent's Hospital.*

being of Saint Vincent's Hospital, Victoria-street, Sydney, and the honorary treasurers for the time being of the said hospital, shall be the trustees of all land now belonging to or used in connection with the said hospital or hereinafter to be acquired for similar purposes.

Vesting of land  
described in First  
Schedule.

**3.** The land described in the First Schedule hereto upon which the said hospital and the residence for the Sisters of Charity in connection therewith is now built is hereby vested in the said trustees and their successors for an estate in fee simple upon trust for the maintenance thereon of the said hospital and residence and for no other trusts and purposes whatsoever.

Vesting of land  
described in  
Second Schedule.

**4.** The land described in the Second Schedule hereto is hereby vested in the said trustees and their successors for an estate in fee simple upon trust for the benefit of the said hospital but subject to the powers hereinafter contained.

Power to mortgage  
land in Second  
Schedule.

**5.** The trustees may, for the purpose of paying off any liabilities or encumbrances on any part of the land described in the Schedules hereto, or for the purpose of erecting thereon any new buildings to be used in connection with the said hospital, or for the purpose of acquiring other land for the use or benefit of the said hospital, from time to time borrow such sums of money as they may require on the security of the whole or any portion of the land described in the Second Schedule hereto or of any other land hereinafter acquired by them for the use or benefit of the said hospital.

---

SCHEDULES.

---

THE FIRST SCHEDULE.

ALL that piece or parcel of land containing by admeasurement 1 acre 2 roods 35 perches, situated at Darlinghurst, in the parish of Alexandria, county of Cumberland, State of New South Wales, be the hereinafter dimensions a little more or less: Commencing at a point, being the intersection of the southern side of Burton-street with the south-eastern side of Victoria-street; and bounded thence on the north-west by the south-eastern side of Victoria-street, being a line bearing 213 degrees 32 minutes 362 feet  $1\frac{3}{4}$  inches; thence on the south-west, south-east, again on the south-west, again on the south-east, and again on the south-west by lines bearing 123 degrees 32 minutes 91 feet  $7\frac{1}{2}$  inches, 32 degrees 39 minutes 173 feet  $7\frac{3}{4}$  inches, 123 degrees 32 minutes 78 feet, 33 degrees 32 minutes 22 feet, and 123 degrees 32 minutes 127 feet respectively; thence again on the south-east by the north-western side of West-street, being a line bearing 19 degrees 33 minutes 221 feet,  $0\frac{3}{4}$  inches; and thence on the north-east and north by the south-western and southern sides of Burton-street, being lines bearing 303 degrees 41 minutes 40 seconds 164 feet  $2\frac{3}{4}$  inches, and 271 degrees 7 minutes 20 seconds 90 feet  $4\frac{3}{4}$  inches, to the point of commencement,—being part of the land, containing 3 roods and 35 perches, granted to Alicia de Lacy, John Hubert Plunkett, and Sir Charles Nicholson, on 17th January, 1855, upon trust for the erection of an hospital and residence for the Sisters of Charity  
in



*Saint Vincent's Hospital.*

in connection therewith; part of the land containing 2 roods  $36\frac{1}{2}$  perches, conveyed by Joseph Burdekin Holdsworth to Francis McNab and Margaret O'Brien, on the 2nd January, 1865; part of the land containing 2 roods and 20 perches, conveyed by Joseph Burdekin Holdsworth to Margaret O'Brien and Robert Coveny, on 29th July, 1870; and part of the land conveyed by Edward West Dobson to Bridget McGuigan, Mary Anne Cunningham, and Mary Agnes Davis, on 27th September, 1889.

## THE SECOND SCHEDULE.

All that piece or parcel of land situated at Darlinghurst, in the parish of Alexandria, county of Cumberland, State of New South Wales, be the hereinafter dimensions a little more or less: Commencing at a point on the south-eastern side of Victoria-street 213 degrees 32 minutes 362 feet  $1\frac{3}{4}$  inches from the southern side of Burton-street; and bounded thence on the north-east, on the north-west, again on the north-east, again on the north-west, and again on the north-east by lines bearing 123 degrees 32 minutes 91 feet  $7\frac{1}{2}$  inches, 32 degrees 39 minutes 173 feet  $7\frac{3}{4}$  inches, 123 degrees 32 minutes 78 feet, 33 degrees 32 minutes 22 feet, and 123 degrees 32 minutes 127 feet respectively; thence on the south-east by the north-western sides of West-street and Great Barcom-street (now Barcom-avenue) bearing south-westerly in all 142 feet; thence on the south-west by a line passing along the south-western side of a wall and a fence bearing north-westerly 94 feet 6 inches; thence again on the south-east and again on the north-east by fences bearing south-westerly in all 36 feet and south-easterly 85 feet; thence again on the south-east by Great Barcom-street (now Barcom-avenue) bearing south-westerly 42 feet; thence again on the south-west, again on the north-west, and again on the north-east by fenced lines bearing north-westerly 125 feet 5 inches, south-westerly 50 feet, 32 feet 9 inches, 19 feet 6 inches, and 37 feet 9 inches respectively, and south-easterly 61 feet 4 inches and 21 feet 4 inches respectively; thence again on the south-east by Great Barcom street (now Barcom-avenue) bearing south-westerly 60 feet 8 inches; thence again on the south-west by a line, a fenced line, and a line passing along the north-eastern side of a brick wall bearing north-westerly 195 feet 8 inches; thence again on the north-west by a line bearing 78 feet 1 inch, again on the south-west by a line passing along the north-eastern sides of the brick pins of a brick wall bearing 303 degrees 1 minute 20 seconds 84 feet 8 inches, and again on the north-west by the south-eastern side of Victoria-street bearing 33 degrees 32 minutes 133 feet to the point of commencement,—being part of the land granted to Alicia de Lacy, John Hubert Plunkett, and Sir Charles Nicholson on the 17th January, 1855, upon trust for the erection of an hospital and residence for the Sisters of Charity in connection therewith; part of the land conveyed by Joseph Burdekin Holdsworth to Francis McNab and Margaret O'Brien on the 2nd January, 1865; part of the land conveyed by Joseph Burdekin Holdsworth to Margaret O'Brien and Robert Coveny on 27th July, 1870; part of the land containing 3 roods  $1\frac{1}{4}$  perches conveyed by Edward West Dobson to Bridget McGuigan, Mary Ann Cunningham, and Mary Agnes Davis on 27th September, 1889; the whole of the land conveyed by Louisa Marshall to Bridget McGuigan, Georgina Russell, and Elizabeth Bourke on the 25th April, 1904; the whole of the land conveyed by Catherine Forssberg and others to Bridget McGuigan, Helena Bourke, and Mary Magdalene Healy on 7th October, 1910; and the whole of the land conveyed by Patrick Toner to Bridget McGuigan, Helena Bourke, and Mary Magdalene Healy on 16th June, 1911.


*In the name and on behalf of His Majesty I assent to this Act.*

CHELMSFORD,

*Governor.*

*State Government House,  
Sydney, 2nd April, 1912.*








*This PUBLIC BILL originated in the LEGISLATIVE COUNCIL, and, having this day passed, is now ready for presentation to the LEGISLATIVE ASSEMBLY for its concurrence.*

*Legislative Council Chamber,  
Sydney, 18th March, 1912.* }

E. A. GARLAND,  
*For the Clerk of the Parliaments.*

## New South Wales.



ANNO SECUNDO

## GEORGII V REGIS.

\*\*\*\*\*

Act No. , 1912.

An Act to vest certain lands in trustees for the purposes of Saint Vincent's Hospital ; to define the powers of such trustees ; and for purposes consequent thereon or incidental thereto.

**B**E it enacted by the King's Most Excellent Majesty, by and with the advice and consent of the Legislative Council and Legislative Assembly of New South Wales in Parliament assembled, and by the authority of the same, as follows :—

5 **1.** This Act may be cited as the " Saint Vincent's Hospital Short title.  
Act, 1912."

**2.** For the purposes of this Act the Reverend Mother-General Appointment of trustees.  
for the time being of the religious order of the Sisters of Charity  
in New South Wales, the Reverend Mother Rectress for the time  
being



*Saint Vincent's Hospital.*

being of Saint Vincent's Hospital, Victoria-street, Sydney, and the honorary treasurers for the time being of the said hospital, shall be the trustees of all land now belonging to or used in connection with the said hospital or hereinafter to be acquired for similar purposes.

5       **3.** The land described in the First Schedule hereto upon which the said hospital and the residence for the Sisters of Charity in connection therewith is now built is hereby vested in the said trustees and their successors for an estate in fee simple upon trust for the maintenance thereon of the said hospital and residence and for no other  
10 trusts and purposes whatsoever.

Vesting of land  
described in First  
Schedule.

**4.** The land described in the Second Schedule hereto is hereby vested in the said trustees and their successors for an estate in fee simple upon trust for the benefit of the said hospital but subject to the powers hereinafter contained.

Vesting of land  
described in  
Second Schedule.

15       **5.** The trustees may, for the purpose of paying off any liabilities or encumbrances on any part of the land described in the Schedules hereto, or for the purpose of erecting thereon any new buildings to be used in connection with the said hospital, or for the purpose of acquiring other land for the use or benefit of the said hospital, from  
20 time to time borrow such sums of money as they may require on the security of the whole or any portion of the land described in the Second Schedule hereto or of any other land hereinafter acquired by them for the use or benefit of the said hospital.

Power to mortgage  
land in Second  
Schedule.

---

SCHEDULES.

---

25

THE FIRST SCHEDULE.

ALL that piece or parcel of land containing by admeasurement 1 acre 2 roods 35 perches, situated at Darlinghurst, in the parish of Alexandria, county of Cumberland, State of New South Wales, be the hereinafter dimensions a little more or less: Commencing at a point, being the intersection of the southern side of Burton-street with the south-eastern  
30 side of Victoria-street; and bounded thence on the north-west by the south-eastern side of Victoria-street, being a line bearing 213 degrees 32 minutes 36 2/3 feet 1 3/4 inches; thence on the south-west, south-east, again on the south-west, again on the south-east, and again on the south-west by lines bearing 123 degrees 32 minutes 91 feet 7 1/2 inches, 32 degrees 39 minutes 173 feet 7 3/4 inches, 123 degrees 32 minutes 78 feet, 33 degrees 32 minutes  
35 22 feet, and 123 degrees 32 minutes 127 feet respectively; thence again on the south-east by the north-western side of West-street, being a line bearing 19 degrees 33 minutes 221 feet, 0 3/4 inches; and thence on the north-east and north by the south-western and southern sides of Burton-street, being lines bearing 303 degrees 41 minutes 40 seconds 164 feet 2 3/4 inches, and 271 degrees 7 minutes 20 seconds 90 feet 4 3/4 inches, to the point  
40 of commencement,—being part of the land, containing 3 roods and 35 perches, granted to Alicia de Lacy, John Hubert Plunkett, and Sir Charles Nicholson, on 17th January, 1855, upon trust for the erection of an hospital and residence for the Sisters of Charity  
in




*Saint Vincent's Hospital.*

in connection therewith ; part of the land containing 2 roods  $36\frac{1}{2}$  perches, conveyed by Joseph Burdekin Holdsworth to Francis McNab and Margaret O'Brien, on the 2nd January, 1865 ; part of the land containing 2 roods and 20 perches, conveyed by Joseph Burdekin Holdsworth to Margaret O'Brien and Robert Coveny, on 29th July, 1870 ; and  
 5 part of the land conveyed by Edward West Dobson to Bridget McGuigan, Mary Anne Cunningham, and Mary Agnes Davis, on 27th September, 1889.

## THE SECOND SCHEDULE.

All that piece or parcel of land situated at Darlinghurst, in the parish of Alexandria, county of Cumberland, State of New South Wales, be the hereinafter  
 10 dimensions a little more or less : Commencing at a point on the south-eastern side of Victoria-street 213 degrees 32 minutes 362 feet  $1\frac{3}{4}$  inches from the southern side of Burton-street ; and bounded thence on the north-east, on the north-west, again on the north-east, again on the north-west, and again on the north-east by lines bearing  
 123 degrees 32 minutes 91 feet  $7\frac{1}{2}$  inches, 32 degrees 39 minutes 173 feet  $7\frac{3}{4}$  inches,  
 15 123 degrees 32 minutes 78 feet, 33 degrees 32 minutes 22 feet, and 123 degrees 32 minutes 127 feet respectively ; thence on the south-east by the north-western sides of West-street and Great Barcom-street (now Barcom-avenue) bearing south-westerly in all 142 feet ; thence on the south-west by a line passing along the south-western side of a wall and a fence bearing north-westerly 94 feet 6 inches ; thence again on the south-east  
 20 and again on the north-east by fences bearing south-westerly in all 36 feet and south-easterly 85 feet ; thence again on the south-east by Great Barcom-street (now Barcom-avenue) bearing south-westerly 42 feet ; thence again on the south-west, again on the north-west, and again on the north-east by fenced lines bearing north-westerly 125 feet 5 inches, south-westerly 50 feet, 32 feet 9 inches, 19 feet 6 inches, and 37 feet 9 inches  
 25 respectively, and south-easterly 61 feet 4 inches and 21 feet 4 inches respectively ; thence again on the south-east by Great Barcom street (now Barcom-avenue) bearing south-westerly 60 feet 8 inches ; thence again on the south-west by a line, a fenced line, and a line passing along the north-eastern side of a brick wall bearing north-westerly 195 feet 8 inches ; thence again on the north-west by a line bearing 78 feet 1 inch, again on the  
 30 south-west by a line passing along the north-eastern sides of the brick pins of a brick wall bearing 303 degrees 1 minute 20 seconds 84 feet 8 inches, and again on the north-west by the south-eastern side of Victoria-street bearing 33 degrees 32 minutes 133 feet to the point of commencement,—being part of the land granted to Alicia de Lacy, John Hubert Plunkett, and Sir Charles Nicholson on the 17th January, 1855, upon trust for  
 35 the erection of an hospital and residence for the Sisters of Charity in connection therewith ; part of the land conveyed by Joseph Burdekin Holdsworth to Francis McNab and Margaret O'Brien on the 2nd January, 1865 ; part of the land conveyed by Joseph Burdekin Holdsworth to Margaret O'Brien and Robert Coveny on 27th July, 1870 ; part of the land containing 3 roods  $1\frac{1}{4}$  perches conveyed by Edward West Dobson to Bridget  
 40 McGuigan, Mary Ann Cunningham, and Mary Agnes Davis on 27th September, 1889 ; the whole of the land conveyed by Louisa Marshall to Bridget McGuigan, Georgina Russell, and Elizabeth Bourke on the 25th April, 1904 ; the whole of the land conveyed by Catherine Forssberg and others to Bridget McGuigan, Helena Bourke, and Mary Magdalene Healy on 7th October, 1910 ; and the whole of the land conveyed by Patrick  
 45 Toner to Bridget McGuigan, Helena Bourke, and Mary Magdalene Healy on 16th June, 1911.








*This PUBLIC BILL originated in the LEGISLATIVE COUNCIL, and, having this day passed, is now ready for presentation to the LEGISLATIVE ASSEMBLY for its concurrence.*

*Legislative Council Chamber,  
Sydney, March, 1912. }*

*For the Clerk of the Parliaments.*

## New South Wales.



ANNO SECUNDO

## GEORGI V REGIS.

\*\*\*\*\*

Act No. , 1912.

An Act to vest certain lands in trustees for the purposes of Saint Vincent's Hospital ; to define the powers of such trustees ; and for purposes consequent thereon or incidental thereto.

**B**E it enacted by the King's Most Excellent Majesty, by and with the advice and consent of the Legislative Council and Legislative Assembly of New South Wales in Parliament assembled, and by the authority of the same, as follows :—

5 **1.** This Act may be cited as the " Saint Vincent's Hospital Short title. Act, 1912."

**2.** For the purposes of this Act the Reverend Mother-General Appointment of trustees. for the time being of the religious order of the Sisters of Charity in New South Wales, the Reverend Mother Rectress for the time being



*Saint Vincent's Hospital.*

being of Saint Vincent's Hospital, Victoria-street, Sydney, and the honorary treasurers for the time being of the said hospital, shall be the trustees of all land now belonging to or used in connection with the said hospital or hereinafter to be acquired for similar purposes.

5       **3.** The land described in the First Schedule hereto upon which the said hospital and the residence for the Sisters of Charity in connection therewith is now built is hereby vested in the said trustees and their successors for an estate in fee simple upon trust for the maintenance thereon of the said hospital and residence and for no other  
10 trusts and purposes whatsoever.

Vesting of land described in First Schedule.

**4.** The land described in the Second Schedule hereto is hereby vested in the said trustees and their successors for an estate in fee simple upon trust for the benefit of the said hospital but subject to the powers hereinafter contained.

Vesting of land described in Second Schedule.

15       **5.** The trustees may, for the purpose of paying off any liabilities or encumbrances on any part of the land described in the Schedules hereto, or for the purpose of erecting thereon any new buildings to be used in connection with the said hospital, or for the purpose of acquiring other land for the use or benefit of the said hospital, from  
20 time to time borrow such sums of money as they may require on the security of the whole or any portion of the land described in the Second Schedule hereto or of any other land hereinafter acquired by them for the use or benefit of the said hospital.

Power to mortgage land in Second Schedule.

## SCHEDULES.

25

## THE FIRST SCHEDULE.

ALL that piece or parcel of land containing by admeasurement 1 acre 2 roods 35 perches, situated at Darlinghurst, in the parish of Alexandria, county of Cumberland, State of New South Wales, be the hereinafter dimensions a little more or less: Commencing at a point, being the intersection of the southern side of Burton-street with the south-eastern  
30 side of Victoria-street; and bounded thence on the north-west by the south-eastern side of Victoria-street, being a line bearing 213 degrees 32 minutes 362 feet  $1\frac{3}{4}$  inches; thence on the south-west, south-east, again on the south-west, again on the south-east, and again on the south-west by lines bearing 123 degrees 32 minutes 91 feet  $7\frac{1}{2}$  inches, 32 degrees 39 minutes 173 feet  $7\frac{3}{4}$  inches, 123 degrees 32 minutes 78 feet, 33 degrees 32 minutes  
35 22 feet, and 123 degrees 32 minutes 127 feet respectively; thence again on the south-east by the north-western side of West-street, being a line bearing 19 degrees 33 minutes 221 feet,  $0\frac{3}{4}$  inches; and thence on the north-east and north by the south-western and southern sides of Burton-street, being lines bearing 303 degrees 41 minutes 40 seconds 164 feet  $2\frac{3}{4}$  inches, and 271 degrees 7 minutes 20 seconds 90 feet  $4\frac{3}{4}$  inches, to the point  
40 of commencement,—being part of the land, containing 3 roods and 35 perches, granted to Alicia de Lacy, John Hubert Plunkett, and Sir Charles Nicholson, on 17th January, 1855, upon trust for the erection of an hospital and residence for the Sisters of Charity  
in



*Saint Vincent's Hospital.*

in connection therewith; part of the land containing 2 roods  $36\frac{1}{2}$  perches, conveyed by Joseph Burdekin Holdsworth to Francis McNab and Margaret O'Brien, on the 2nd January, 1865; part of the land containing 2 roods and 20 perches, conveyed by Joseph Burdekin Holdsworth to Margaret O'Brien and Robert Coveny, on 29th July, 1870; and  
 5 part of the land conveyed by Edward West Dobson to Bridget McGuigan, Mary Anne Cunningham, and Mary Agnes Davis, on 27th September, 1889.

## THE SECOND SCHEDULE.

All that piece or parcel of land situated at Darlinghurst, in the parish of Alexandria, county of Cumberland, State of New South Wales, be the hereinafter  
 10 dimensions a little more or less: Commencing at a point on the south-eastern side of Victoria-street 213 degrees 32 minutes 362 feet  $1\frac{3}{4}$  inches from the southern side of Burton-street; and bounded thence on the north-east, on the north-west, again on the north-east, again on the north-west, and again on the north-east by lines bearing  
 123 degrees 32 minutes 91 feet  $7\frac{1}{2}$  inches, 32 degrees 39 minutes 173 feet  $7\frac{3}{4}$  inches,  
 15 123 degrees 32 minutes 78 feet, 33 degrees 32 minutes 22 feet, and 123 degrees 32 minutes 127 feet respectively; thence on the south-east by the north-western sides of West-street and Great Barcom-street (now Barcom-avenue) bearing south-westerly in all 142 feet; thence on the south-west by a line passing along the south-western side of a wall and a fence bearing north-westerly 94 feet 6 inches; thence again on the south-east  
 20 and again on the north-east by fences bearing south-westerly in all 36 feet and south-easterly 85 feet; thence again on the south-east by Great Barcom-street (now Barcom-avenue) bearing south-westerly 42 feet; thence again on the south-west, again on the north-west, and again on the north-east by fenced lines bearing north-westerly 125 feet 5 inches, south-westerly 50 feet, 32 feet 9 inches, 19 feet 6 inches, and 37 feet 9 inches  
 25 respectively, and south-easterly 61 feet 4 inches and 21 feet 4 inches respectively; thence again on the south-east by Great Barcom street (now Barcom-avenue) bearing south-westerly 60 feet 8 inches; thence again on the south-west by a line, a fenced line, and a line passing along the north-eastern side of a brick wall bearing north-westerly 195 feet 8 inches; thence again on the north-west by a line bearing 78 feet 1 inch, again on the  
 30 south-west by a line passing along the north-eastern sides of the brick pins of a brick wall bearing 303 degrees 1 minute 20 seconds 84 feet 8 inches, and again on the north-west by the south-eastern side of Victoria-street bearing 33 degrees 32 minutes 133 feet to the point of commencement,—being part of the land granted to Alicia de Lacy, John Hubert Plunkett, and Sir Charles Nicholson on the 17th January, 1855, upon trust for  
 35 the erection of an hospital and residence for the Sisters of Charity in connection therewith; part of the land conveyed by Joseph Burdekin Holdsworth to Francis McNab and Margaret O'Brien on the 2nd January, 1865; part of the land conveyed by Joseph Burdekin Holdsworth to Margaret O'Brien and Robert Coveny on 27th July, 1870; part of the land containing 3 roods  $1\frac{1}{4}$  perches conveyed by Edward West Dobson to Bridget  
 40 McGuigan, Mary Ann Cunningham, and Mary Agnes Davis on 27th September, 1889; the whole of the land conveyed by Louisa Marshall to Bridget McGuigan, Georgina Russell, and Elizabeth Bourke on the 25th April, 1904; the whole of the land conveyed by Catherine Forsberg and others to Bridget McGuigan, Helena Bourke, and Mary Magdalene Healy on 7th October, 1910; and the whole of the land conveyed by Patrick  
 45 Toner to Bridget McGuigan, Helena Bourke, and Mary Magdalene Healy on 16th June, 1911.



Faint, illegible text, possibly bleed-through from the reverse side of the page. The text is arranged in several paragraphs and is difficult to decipher due to its low contrast and orientation.

LIBRARY OF THE UNIVERSITY OF CHICAGO

74 X 1015



Legislative Council.

No. , 1912.

## A BILL

To vest certain lands in trustees for the purposes of Saint Vincent's Hospital ; to define the powers of such trustees ; and for purposes consequent thereon or incidental thereto.

[MR. FLOWERS ;—13 *March*, 1912.]

**B**E it enacted by the King's Most Excellent Majesty, by and with the advice and consent of the Legislative Council and Legislative Assembly of New South Wales in Parliament assembled, and by the authority of the same, as follows :—

5 **1.** This Act may be cited as the " Saint Vincent's Hospital Short title.  
Act, 1912."

**2.** For the purposes of this Act the Reverend Mother-General Appointment of  
for the time being of the religious order of the Sisters of Charity trustees.  
in New South Wales, the Reverend Mother Rectress for the time  
being



being of Saint Vincent's Hospital, Victoria-street, Sydney, and the honorary treasurers for the time being of the said hospital, shall be the trustees of all land now belonging to or used in connection with the said hospital or hereinafter to be acquired for similar purposes.

Vesting of land described in First Schedule.

**3.** The land described in the First Schedule hereto upon which the said hospital and the residence for the Sisters of Charity in connection therewith is now built is hereby vested in the said trustees and their successors for an estate in fee simple upon trust for the maintenance thereon of the said hospital and residence and for no other trusts and purposes whatsoever. 5 10

Vesting of land described in Second Schedule.

**4.** The land described in the Second Schedule hereto is hereby vested in the said trustees and their successors for an estate in fee simple upon trust for the benefit of the said hospital but subject to the powers hereinafter contained.

Power to mortgage land in Second Schedule.

**5.** The trustees may, for the purpose of paying off any liabilities or encumbrances on any part of the land described in the Schedules hereto, or for the purpose of erecting thereon any new buildings to be used in connection with the said hospital, or for the purpose of acquiring other land for the use or benefit of the said hospital, from time to time borrow such sums of money as they may require on the security of the whole or any portion of the land described in the Second Schedule hereto or of any other land hereinafter acquired by them for the use or benefit of the said hospital. 15 20

## SCHEDULES.

### THE FIRST SCHEDULE.

25

ALL that piece or parcel of land containing by admeasurement 1 acre 2 roods 35 perches, situated at Darlinghurst, in the parish of Alexandria, county of Cumberland, State of New South Wales, be the hereinafter dimensions a little more or less: Commencing at a point, being the intersection of the southern side of Burton-street with the south-eastern side of Victoria-street; and bounded thence on the north-west by the south-eastern side of Victoria-street, being a line bearing 213 degrees 32 minutes 362 feet  $1\frac{3}{4}$  inches; thence on the south-west, south-east, again on the south-west, again on the south-east, and again on the south-west by lines bearing 123 degrees 32 minutes 91 feet  $7\frac{1}{2}$  inches, 32 degrees 39 minutes 173 feet  $7\frac{3}{4}$  inches, 123 degrees 32 minutes 78 feet, 33 degrees 32 minutes 22 feet, and 123 degrees 32 minutes 127 feet respectively; thence again on the south-east by the north-western side of West-street, being a line bearing 19 degrees 33 minutes 221 feet,  $0\frac{1}{4}$  inches; and thence on the north-east and north by the south-western and southern sides of Burton-street, being lines bearing 303 degrees 41 minutes 40 seconds 164 feet  $2\frac{1}{4}$  inches, and 271 degrees 7 minutes 20 seconds 90 feet  $4\frac{3}{4}$  inches, to the point of commencement,—being part of the land, containing 3 roods and 35 perches, granted to Alicia de Lacy, John Hubert Plunkett, and Sir Charles Nicholson, on 17th January, 1855, upon trust for the erection of an hospital and residence for the Sisters of Charity in



in connection therewith ; part of the land containing 2 roods 36½ perches, conveyed by Joseph Burdekin Holdsworth to Francis McNab and Margaret O'Brien, on the 2nd January, 1865 ; part of the land containing 2 roods and 20 perches, conveyed by Joseph Burdekin Holdsworth to Margaret O'Brien and Robert Coveny, on 29th July, 1870 ; and  
5 part of the land conveyed by Edward West Dobson to Bridget McGuigan, Mary Anne Cunningham, and Mary Agnes Davis, on 27th September, 1889.

THE SECOND SCHEDULE.

All that piece or parcel of land situated at Darlinghurst, in the parish of Alexandria, county of Cumberland, State of New South Wales, be the hereinafter  
10 dimensions a little more or less : Commencing at a point on the south-eastern side of Victoria-street 213 degrees 32 minutes 362 feet 1¾ inches from the southern side of Burton-street ; and bounded thence on the north-east, on the north-west, again on the north-east, again on the north-west, and again on the north-east by lines bearing  
123 degrees 32 minutes 91 feet 7½ inches, 32 degrees 39 minutes 173 feet 7¾ inches,  
15 123 degrees 32 minutes 78 feet, 33 degrees 32 minutes 22 feet, and 123 degrees 32 minutes 127 feet respectively ; thence on the south-east by the north-western sides of West-street and Great Barcom-street (now Barcom-avenue) bearing south-westerly in all 142 feet ; thence on the south-west by a line passing along the south-western side of a wall and a fence bearing north-westerly 94 feet 6 inches ; thence again on the south-east  
20 and again on the north-east by fences bearing south-westerly in all 36 feet and south-easterly 85 feet ; thence again on the south-east by Great Barcom-street (now Barcom-avenue) bearing south-westerly 42 feet ; thence again on the south-west, again on the north-west, and again on the north-east by fenced lines bearing north-westerly 125 feet 5 inches, south-westerly 50 feet, 32 feet 9 inches, 19 feet 6 inches, and 37 feet 9 inches  
25 respectively, and south-easterly 61 feet 4 inches and 21 feet 4 inches respectively ; thence again on the south-east by Great Barcom street (now Barcom-avenue) bearing south-westerly 60 feet 8 inches ; thence again on the south-west by a line, a fenced line, and a line passing along the north-eastern side of a brick wall bearing north-westerly 195 feet 8 inches ; thence again on the north-west by a line bearing 78 feet 1 inch, again on the  
30 south-west by a line passing along the north-eastern sides of the brick pins of a brick wall bearing 303 degrees 1 minute 20 seconds 84 feet 8 inches, and again on the north-west by the south-eastern side of Victoria-street bearing 33 degrees 32 minutes 133 feet to the point of commencement,—being part of the land granted to Alicia de Lacy, John Hubert Plunkett, and Sir Charles Nicholson on the 17th January, 1855, upon trust for  
35 the erection of an hospital and residence for the Sisters of Charity in connection therewith ; part of the land conveyed by Joseph Burdekin Holdsworth to Francis McNab and Margaret O'Brien on the 2nd January, 1865 ; part of the land conveyed by Joseph Burdekin Holdsworth to Margaret O'Brien and Robert Coveny on 27th July, 1870 ; part of the land containing 3 roods 1¼ perches conveyed by Edward West Dobson to Bridget  
40 McGuigan, Mary Ann Cunningham, and Mary Agnes Davis on 27th September, 1889 ; the whole of the land conveyed by Louisa Marshall to Bridget McGuigan, Georgina Russell, and Elizabeth Bourke on the 25th April, 1904 ; the whole of the land conveyed by Catherine Forssberg and others to Bridget McGuigan, Helena Bourke, and Mary Magdalene Healy on 7th October, 1910 ; and the whole of the land conveyed by Patrick  
45 Toner to Bridget McGuigan, Helena Bourke, and Mary Magdalene Healy on 16th June, 1911.



I received your letter of the 10th and was glad to hear from you. I am well and hope these few lines will find you the same. I have not much news to write at present.

I have been thinking much lately of the friends I have left behind in England. It seems so long since I saw them and I wish I could be with you now. I hope you are all well and happy. I have not much news to write at present.

I have been thinking much lately of the friends I have left behind in England. It seems so long since I saw them and I wish I could be with you now. I hope you are all well and happy. I have not much news to write at present.

I have been thinking much lately of the friends I have left behind in England. It seems so long since I saw them and I wish I could be with you now. I hope you are all well and happy. I have not much news to write at present.

Yours affectionately

M. W.