


# New South Wales.



ANNO QUINTO

## EDWARDI VII REGIS.

\*\*\*\*\*

### Act No. 7, 1905.

An Act to vest certain land in the Railway Commissioners for the purposes of the Government Railways Act, 1901. [Assented to, 16th August, 1905.]

**W**HEREAS, by proclamation dated the twenty-third day of Preamble. December, one thousand nine hundred and three, made in pursuance of the Sydney Harbour Trust Act, 1900, and published in the Gazette of the twenty-ninth day of the same month, certain land described in the Schedule to such proclamation, and situate at Darling Island, Pyrmont, was removed and withdrawn from the Sydney Harbour Trust Commissioners: And whereas by the said Act the said land, on such publication, became vested in the Minister for Public Works for an estate in fee-simple: And whereas it is desirable to vest part of the said land in the Railway Commissioners: Be it therefore enacted by the King's Most Excellent Majesty, by and with the advice and consent of the Legislative Council and Legislative Assembly of New South Wales in Parliament assembled, and by the authority of the same, as follows:—

1. This Act may be cited as the "Darling Island Vesting Act, Short title. 1905."

2.



*Darling Island Vesting.*

Land vested in  
Railway  
Commissioners.

2. The land described in the Schedule to this Act is hereby vested in the Railway Commissioners of New South Wales for an estate in fee-simple for the purposes of the Government Railways Act, 1901; and the Minister for Public Works is divested of his estate in the said land, and any dedication and any trusts affecting the said land in the hands of the said Minister are hereby revoked and annulled.

## SCHEDULE

All that piece or parcel of land situate at Pymont, in the parish of St. Andrew, county of Cumberland, and State of New South Wales: Commencing at the intersection of the northern building-line of Union-street, Pymont, with the western building-line of Murray-street; and bounded thence on part of the south by the said building-line of Union-street bearing easterly crossing Murray-street 460 feet 9 inches to a point distant rectangularly 32 feet from the edge of the railway wharf; thence on part of the east by a line running parallel to and distant 32 feet from that edge of that wharf bearing 349 degrees 14 minutes 20 seconds 520 feet 4 inches to a point in a line running parallel to and distant rectangularly 59 feet from the edge of the wharf between the two railway coal-jetties at Pymont; thence again on part of the north by that line bearing 259 degrees 16 minutes 249 feet 7 inches to a point on the high-water mark of Pymont Bay, which is the intersection of the western side of the more westerly of the said two coal-jetties with the north-western side of a stone sea-wall; thence again on part of the north by a line bearing 263 degrees 10 minutes 286 feet 3 inches, passing beyond high-water mark and across the frontage of Murray-street and part of the frontage of the property formerly owned by the executors of the Cox Estate, and known as "Hudson's Wharf," to the angle formed by the outer face of the wharf on piles and the eastern side of the most westerly jetty erected on that property; thence again on part of the north by a line bearing 290 degrees 9 minutes 258 feet, crossing the said most westerly jetty on Cox's property, and also crossing the wharf known as "Warburton's" to the south-eastern corner of a new wharf on piles; thence again on parts of the north and north-east by landward boundaries of that wharf, being lines bearing 267 degrees 30 minutes 26 feet; and thence 317 degrees 48 minutes 30 seconds 302 feet 9 inches to a south-western corner of the said wharf; thence again on part of the north-east by a line bearing 352 degrees 28 minutes 108 feet 4 inches to a point in the prolongation southerly of the line of the western side of the concrete sea-wall erected on the eastern side of Darling Island; thence on part of the east by the said prolongation and the line of that side of that wall bearing 9 degrees 27 minutes 45 seconds 1,291 feet 3 inches to a point therein, at the northern end of Darling Island, in a line running parallel to and distant rectangularly 20 feet from the line joining the ends of the tops of the sea-walls erected on the western and eastern sides of the said Island; thence again on part of the north-east by the said line distant 20 feet from the said joining line bearing 290 degrees 27 minutes 50 seconds 246 feet to a point in a line running parallel with and distant rectangularly 60 feet from the outer face of the said concrete wall erected on the western side of the said Island; thence on part of the west by the said line distant 60 feet from the last-mentioned wall bearing 211 degrees 27 minutes 50 seconds 444.7 feet; thence again bearing 211 degrees 50 seconds 220 feet along part of the south-eastern boundary of land proposed to be vested in the Commonwealth Government; thence by a concave curve of 550 feet radius, the arc of which is 251.9 feet, and whose chord bears 192 degrees 33 minutes 50 seconds 249.7 feet; thence by a line bearing 179 degrees 46 minutes 40 seconds 226.3 feet; thence by a line bearing 305 degrees 37 minutes 50 seconds about 103.5 feet to an eastern corner of Jones-street, which is a point on a boundary of the land vested

in



---

*Darling Island Vesting.*

---

in the Sydney Harbour Trust Commissioners under the Sydney Harbour Trust Act, 1900 ; and thence on all other boundaries by the boundaries of that land bearing as follow :— Southerly to the southern side of John-street ; thence again, on part of the north-west by part of the south-eastern side of John-street bearing south-westerly 75 feet, more or less, to the north-eastern corner of 20-9/10 perches, sold by the Honourable the Minister for Public Works to George and Jane Day, on the 22nd May, 1900 ; thence again on parts of the south-west and north-west by the north eastern and part of the south-eastern boundaries of that land bearing south-easterly ; and thence south-westerly to the boundary of land resumed for wharfage purposes by Government Gazette notice of 7th August, 1896 ; thence on the south-west by that south-western boundary bearing 147 degrees 59 minutes 341 feet, 142 degrees 16 minutes 291 feet 7 inches, and 123 degrees 33 minutes 15 feet to the north-western extremity of the south-western side of Alma-street ; thence again on part of the south-east by the north-western termination of Alma-street bearing north-easterly about 41½ feet ; thence towards the south-east by the northern side of that street to the north-western corner of allotment No. 5 of the subdivision of ten allotments offered for sale by order of the Honourable the Minister for Public Works on the 20th December, 1899 ; thence by the western boundary of that allotment bearing southerly to the northern building-line of Union-street aforesaid ; thence by the portion of that building-line comprising the frontages of that allotment and of allotment No. 4 bearing easterly 166 feet to the south-eastern corner of the said allotment No. 4 ; thence by the eastern side of that allotment and the western end of a right-of-way 12 feet wide bearing northerly in all 84 feet 6¾ inches to the north-western corner of the said right-of-way ; thence by the northern side of the said right of-way bearing easterly to the building-line of Murray-street aforesaid ; and thence on the remainder of the west by part of that building-line bearing southerly, to the point of commencement.

---

By Authority : WILLIAM APPEGATE GULLICK, Government Printer, Sydney, 1905.

[3d.]








*I Certify that this PUBLIC BILL, which originated in the LEGISLATIVE COUNCIL, has finally passed the LEGISLATIVE COUNCIL and the LEGISLATIVE ASSEMBLY of NEW SOUTH WALES.*

*Legislative Council Chamber,  
Sydney, 9th August, 1905. }*

JOHN J. CALVERT,  
*Clerk of the Parliaments.*

## New South Wales.



ANNO QUINTO

EDWARDI VII REGIS.

\*\*\*\*\*

Act No. 7, 1905.

An Act to vest certain land in the Railway Commissioners for the purposes of the Government Railways Act, 1901. [Assented to, 16th August, 1905.]

**W**HEREAS, by proclamation dated the twenty-third day of <sup>Preamble.</sup> December, one thousand nine hundred and three, made in pursuance of the Sydney Harbour Trust Act, 1900, and published in the Gazette of the twenty-ninth day of the same month, certain land described in the Schedule to such proclamation, and situate at Darling Island, Pyrmont, was removed and withdrawn from the Sydney Harbour Trust Commissioners: And whereas by the said Act the said land, on such publication, became vested in the Minister for Public Works for an estate in fee-simple: And whereas it is desirable to vest part of the said land in the Railway Commissioners: Be it therefore enacted by the King's Most Excellent Majesty, by and with the advice and consent of the Legislative Council and Legislative Assembly of New South Wales in Parliament assembled, and by the authority of the same, as follows:—

1. This Act may be cited as the "Darling Island Vesting Act, <sup>Short title.</sup> 1905."

2.



*Darling Island Vesting.*

Land vested in  
Railway  
Commissioners.

2. The land described in the Schedule to this Act is hereby vested in the Railway Commissioners of New South Wales for an estate in fee-simple for the purposes of the Government Railways Act, 1901; and the Minister for Public Works is divested of his estate in the said land, and any dedication and any trusts affecting the said land in the hands of the said Minister are hereby revoked and annulled.

## SCHEDULE

All that piece or parcel of land situate at Pymont, in the parish of St. Andrew, county of Cumberland, and State of New South Wales: Commencing at the intersection of the northern building-line of Union-street, Pymont, with the western building-line of Murray-street; and bounded thence on part of the south by the said building-line of Union-street bearing easterly crossing Murray-street 460 feet 9 inches to a point distant rectangularly 32 feet from the edge of the railway wharf; thence on part of the east by a line running parallel to and distant 32 feet from that edge of that wharf bearing 349 degrees 14 minutes 20 seconds 520 feet 4 inches to a point in a line running parallel to and distant rectangularly 59 feet from the edge of the wharf between the two railway coal-jetties at Pymont; thence again on part of the north by that line bearing 259 degrees 16 minutes 249 feet 7 inches to a point on the high-water mark of Pymont Bay, which is the intersection of the western side of the more westerly of the said two coal-jetties with the north-western side of a stone sea-wall; thence again on part of the north by a line bearing 263 degrees 10 minutes 286 feet 3 inches, passing beyond high-water mark and across the frontage of Murray-street and part of the frontage of the property formerly owned by the executors of the Cox Estate, and known as "Hudson's Wharf," to the angle formed by the outer face of the wharf on piles and the eastern side of the most westerly jetty erected on that property; thence again on part of the north by a line bearing 290 degrees 9 minutes 258 feet, crossing the said most westerly jetty on Cox's property, and also crossing the wharf known as "Warburton's" to the south-eastern corner of a new wharf on piles; thence again on parts of the north and north-east by landward boundaries of that wharf, being lines bearing 267 degrees 30 minutes 26 feet; and thence 317 degrees 48 minutes 30 seconds 302 feet 9 inches to a south-western corner of the said wharf; thence again on part of the north-east by a line bearing 352 degrees 28 minutes 108 feet 4 inches to a point in the prolongation southerly of the line of the western side of the concrete sea-wall erected on the eastern side of Darling Island; thence on part of the east by the said prolongation and the line of that side of that wall bearing 9 degrees 27 minutes 45 seconds 1,291 feet 3 inches to a point therein, at the northern end of Darling Island, in a line running parallel to and distant rectangularly 20 feet from the line joining the ends of the tops of the sea-walls erected on the western and eastern sides of the said Island; thence again on part of the north-east by the said line distant 20 feet from the said joining line bearing 290 degrees 27 minutes 50 seconds 246 feet to a point in a line running parallel with and distant rectangularly 60 feet from the outer face of the said concrete wall erected on the western side of the said Island; thence on part of the west by the said line distant 60 feet from the last-mentioned wall bearing 211 degrees 27 minutes 50 seconds 444.7 feet; thence again bearing 211 degrees 27 minutes 50 seconds 220 feet along part of the south-eastern boundary of land proposed to be vested in the Commonwealth Government; thence by a concave curve of 550 feet radius, the arc of which is 251.9 feet, and whose chord bears 192 degrees 33 minutes 50 seconds 249.7 feet; thence by a line bearing 179 degrees 46 minutes 40 seconds 226.3 feet; thence by a line bearing 305 degrees 37 minutes 50 seconds about 103.5 feet to an eastern corner of Jones-street, which is a point on a boundary of the land vested in



---

*Darling Island Vesting.*

---

in the Sydney Harbour Trust Commissioners under the Sydney Harbour Trust Act, 1900 ; and thence on all other boundaries by the boundaries of that land bearing as follow :— Southerly to the southern side of John-street ; thence again, on part of the north-west by part of the south-eastern side of John-street bearing south-westerly 75 feet, more or less, to the north-eastern corner of 20-9/10 perches, sold by the Honourable the Minister for Public Works to George and Jane Day, on the 22nd May, 1900 ; thence again on parts of the south-west and north-west by the north eastern and part of the south-eastern boundaries of that land bearing south-easterly ; and thence south-westerly to the boundary of land resumed for wharfage purposes by Government Gazette notice of 7th August, 1896 ; thence on the south-west by that south-western boundary bearing 147 degrees 59 minutes 341 feet, 142 degrees 16 minutes 291 feet 7 inches, and 123 degrees 33 minutes 15 feet to the north-western extremity of the south-western side of Alma-street ; thence again on part of the south-east by the north-western termination of Alma-street bearing north-easterly about 41½ feet ; thence towards the south-east by the northern side of that street to the north-western corner of allotment No. 5 of the subdivision of ten allotments offered for sale by order of the Honourable the Minister for Public Works on the 20th December, 1899 ; thence by the western boundary of that allotment bearing southerly to the northern building-line of Union-street aforesaid ; thence by the portion of that building-line comprising the frontages of that allotment and of allotment No. 4 bearing easterly 166 feet to the south-eastern corner of the said allotment No. 4 ; thence by the eastern side of that allotment and the western end of a right-of-way 12 feet wide bearing northerly in all 84 feet 6¾ inches to the north-western corner of the said right-of-way ; thence by the northern side of the said right-of-way bearing easterly to the building-line of Murray-street aforesaid ; and thence on the remainder of the west by part of that building-line bearing southerly, to the point of commencement.

*In the name and on the behalf of His Majesty I assent to this Act.*

FREDK. M. DARLEY,  
*Lieutenant-Governor.*

*State Government House,  
Sydney, 16th August, 1905.*



THE UNIVERSITY OF CHICAGO

PHYSICS DEPARTMENT

Very faint, illegible text, possibly bleed-through from the reverse side of the page. The text appears to be organized into several paragraphs, but the characters are too light to transcribe accurately.

Very faint, illegible text at the bottom of the page, likely bleed-through from the reverse side. It appears to contain a few lines of text, possibly a signature or a date.




*This PUBLIC BILL originated in the LEGISLATIVE COUNCIL, and, having this day passed, is now ready for presentation to the LEGISLATIVE ASSEMBLY for its concurrence.*

*Legislative Council Chamber,  
Sydney, 19th July, 1905. }*

JOHN J. CALVERT,  
*Clerk of the Parliaments.*

## New South Wales.



ANNO QUINTO

EDWARDI VII REGIS.

\*\*\*\*\*

Act No. , 1905.

An Act to vest certain land in the Railway Commissioners for the purposes of the Government Railways Act, 1901.

**W**HEREAS, by proclamation dated the twenty-third day of <sup>Preamble.</sup> December, one thousand nine hundred and three, made in pursuance of the Sydney Harbour Trust Act, 1900, and published in the Gazette of the twenty-ninth day of the same month, certain land described in the Schedule to such proclamation, and situate at Darling Island, Pymont, was removed and withdrawn from the Sydney Harbour Trust Commissioners: And whereas by the said Act the said land, on such publication, became vested in the Minister for Public Works for an estate in fee-simple: And whereas it is desirable to vest part of the said land in the Railway Commissioners: Be it therefore enacted by the King's Most Excellent Majesty, by and with the advice and consent of the Legislative Council and Legislative Assembly of New South Wales in Parliament assembled, and by the authority of the same, as follows:—

1. This Act may be cited as the "Darling Island Vesting Act, 1905." <sup>Short title.</sup>



*Darling Island Vesting.*

2. The land described in the Schedule to this Act is hereby vested in the Railway Commissioners of New South Wales for an estate in fee-simple for the purposes of the Government Railways Act, 1901; and the Minister for Public Works is divested of his estate in the said land, and any dedication and any trusts affecting the said land in the hands of the said Minister are hereby revoked and annulled.

Land vested in  
Railway  
Commissioners.

## SCHEDULE

All that piece or parcel of land situate at Pymont, in the parish of St. Andrew, county of Cumberland, and State of New South Wales: Commencing at the intersection of the northern building-line of Union-street, Pymont, with the western building-line of Murray-street; and bounded thence on part of the south by the said building-line of Union-street bearing easterly crossing Murray-street 460 feet 9 inches to a point distant 10  
rectangularly 32 feet from the edge of the railway wharf; thence on part of the east by a line running parallel to and distant 32 feet from that edge of that wharf bearing 349  
15 degrees 14 minutes 20 seconds 520 feet 4 inches to a point in a line running parallel to and distant rectangularly 59 feet from the edge of the wharf between the two railway coal-jetties at Pymont; thence again on part of the north by that line bearing 259  
degrees 16 minutes 249 feet 7 inches to a point on the high-water mark of Pymont Bay, which is the intersection of the western side of the more westerly of the said two coal-  
20 jetties with the north-western side of a stone sea-wall; thence again on part of the north by a line bearing 263 degrees 10 minutes 286 feet 3 inches, passing beyond high-water mark and across the frontage of Murray-street and part of the frontage of the property formerly owned by the executors of the Cox Estate, and known as "Hudson's Wharf," to the angle formed by the outer face of the wharf on piles and the eastern side of the most  
25 westerly jetty erected on that property; thence again on part of the north by a line bearing 290 degrees 9 minutes 258 feet, crossing the said most westerly jetty on Cox's property, and also crossing the wharf known as "Warburton's" to the south-eastern corner of a new wharf on piles; thence again on parts of the north and north-east by landward boundaries of that wharf, being lines bearing 267 degrees 30 minutes 26 feet;  
30 and thence 317 degrees 48 minutes 30 seconds 302 feet 9 inches to a south-western corner of the said wharf; thence again on part of the north-east by a line bearing 352 degrees 28 minutes 108 feet 4 inches to a point in the prolongation southerly of the line of the western side of the concrete sea-wall erected on the eastern side of Darling Island; thence on part of the east by the said prolongation and the line of that side of that wall bearing  
35 9 degrees 27 minutes 45 seconds 1,291 feet 3 inches to a point therein, at the northern end of Darling Island, in a line running parallel to and distant rectangularly 20 feet from the line joining the ends of the tops of the sea-walls erected on the western and eastern sides of the said Island; thence again on part of the north-east by the said line distant 20 feet from the said joining line bearing 290 degrees 27 minutes 50 seconds  
40 246 feet to a point in a line running parallel with and distant rectangularly 60 feet from the outer face of the said concrete wall erected on the western side of the said Island; thence on part of the west by the said line distant 60 feet from the last-mentioned wall bearing 211 degrees 27 minutes 50 seconds 444.7 feet; thence again bearing 211 degrees 27 minutes 50 seconds 220 feet along part of the south-eastern boundary of land proposed  
45 to be vested in the Commonwealth Government; thence by a concave curve of 550 feet radius, the arc of which is 251.9 feet, and whose chord bears 192 degrees 33 minutes 50 seconds 249.7 feet; thence by a line bearing 179 degrees 46 minutes 40 seconds 226.3 feet; thence by a line bearing 305 degrees 37 minutes 50 seconds about 103.5 feet to an eastern corner of Jones-street, which is a point on a boundary of the land vested  
in



*Darling Island Vesting.*

in the Sydney Harbour Trust Commissioners under the Sydney Harbour Trust Act, 1900 ;  
and thence on all other boundaries by the boundaries of that land bearing as follow :—  
Southerly to the southern side of John-street ; thence again, on part of the north-west  
by part of the south-eastern side of John-street bearing south-westerly 75 feet, more or  
5 less, to the north-eastern corner of 20-9/10 perches, sold by the Honourable the Minister  
for Public Works to George and Jane Day, on the 22nd May, 1900 ; thence again on  
parts of the south-west and north-west by the north-eastern and part of the south-eastern  
boundaries of that land bearing south-easterly ; and thence south-westerly to the boundary  
of land resumed for wharfage purposes by Government Gazette notice of 7th August,  
10 1896 ; thence on the south-west by that south-western boundary bearing 147 degrees  
59 minutes 341 feet, 142 degrees 16 minutes 291 feet 7 inches, and 123 degrees 33  
minutes 15 feet to the north-western extremity of the south-western side of Alma-street ;  
thence again on part of the south-east by the north-western termination of Alma-street  
bearing north-easterly about 41½ feet ; thence towards the south-east by the northern  
15 side of that street to the north-western corner of allotment No. 5 of the subdivision of  
ten allotments offered for sale by order of the Honourable the Minister for Public Works  
on the 20th December, 1899 ; thence by the western boundary of that allotment bearing  
southerly to the northern building-line of Union-street aforesaid ; thence by the portion  
of that building-line comprising the frontages of that allotment and of allotment No. 4  
20 bearing easterly 166 feet to the south-eastern corner of the said allotment No. 4 ; thence  
by the eastern side of that allotment and the western end of a right-of-way 12 feet wide  
bearing northerly in all 84 feet 6¾ inches to the north-western corner of the said right-  
of-way ; thence by the northern side of the said right of-way bearing easterly to the  
building-line of Murray-street aforesaid ; and thence on the remainder of the west by  
25 part of that building-line bearing southerly, to the point of commencement.








*This PUBLIC BILL originated in the LEGISLATIVE COUNCIL, and, having this day passed, is now ready for presentation to the LEGISLATIVE ASSEMBLY for its concurrence.*

*Legislative Council Chamber,  
Sydney, July, 1905.* }

*Clerk of the Parliaments.*

## New South Wales.



ANNO QUINTO

EDWARDI VII REGIS.

\*\*\*\*\*

Act No. , 1905.

An Act to vest certain land in the Railway Commissioners for the purposes of the Government Railways Act, 1901.

**W**HEREAS, by proclamation dated the twenty-third day of Preamble.  
December, one thousand nine hundred and three, made in  
pursuance of the Sydney Harbour Trust Act, 1900, and published in  
the Gazette of the twenty-ninth day of the same month, certain land  
5 described in the Schedule to such proclamation, and situate at Darling  
Island, Pyrmont, was removed and withdrawn from the Sydney  
Harbour Trust Commissioners: And whereas by the said Act the  
said land, on such publication, became vested in the Minister for Public  
Works for an estate in fee-simple: And whereas it is desirable to vest  
10 part of the said land in the Railway Commissioners: Be it therefore  
enacted by the King's Most Excellent Majesty, by and with the  
advice and consent of the Legislative Council and Legislative Assembly  
of New South Wales in Parliament assembled, and by the authority  
of the same, as follows:—

15 1. This Act may be cited as the "Darling Island Vesting Act, Sh rt title.  
1905."



*Darling Island Vesting.*

2. The land described in the Schedule to this Act is hereby vested in the Railway Commissioners of New South Wales for an estate in fee-simple for the purposes of the Government Railways Act, 1901; and the Minister for Public Works is divested of his estate in the said land, and any dedication and any trusts affecting the said land in the hands of the said Minister are hereby revoked and annulled.

Land vested in  
Railway  
Commissioners.

## SCHEDULE

All that piece or parcel of land situate at Pymont, in the parish of St. Andrew, county of Cumberland, and State of New South Wales: Commencing at the intersection of the northern building-line of Union-street, Pymont, with the western building-line of Murray-street; and bounded thence on part of the south by the said building-line of Union-street bearing easterly crossing Murray-street 460 feet 9 inches to a point distant 32 feet from the edge of the railway wharf; thence on part of the east by a line running parallel to and distant 32 feet from that edge of that wharf bearing 349 degrees 14 minutes 20 seconds 520 feet 4 inches to a point in a line running parallel to and distant 59 feet from the edge of the wharf between the two railway coal-jetties at Pymont; thence again on part of the north by that line bearing 259 degrees 16 minutes 249 feet 7 inches to a point on the high-water mark of Pymont Bay, which is the intersection of the western side of the more westerly of the said two coal-jetties with the north-western side of a stone sea-wall; thence again on part of the north by a line bearing 263 degrees 10 minutes 286 feet 3 inches, passing beyond high-water mark and across the frontage of Murray-street and part of the frontage of the property formerly owned by the executors of the Cox Estate, and known as "Hudson's Wharf," to the angle formed by the outer face of the wharf on piles and the eastern side of the most westerly jetty erected on that property; thence again on part of the north by a line bearing 290 degrees 9 minutes 258 feet, crossing the said most westerly jetty on Cox's property, and also crossing the wharf known as "Warburton's" to the south-eastern corner of a new wharf on piles; thence again on parts of the north and north-east by landward boundaries of that wharf, being lines bearing 267 degrees 30 minutes 26 feet; and thence 317 degrees 48 minutes 30 seconds 302 feet 9 inches to a south-western corner of the said wharf; thence again on part of the north-east by a line bearing 352 degrees 28 minutes 108 feet 4 inches to a point in the prolongation southerly of the line of the western side of the concrete sea-wall erected on the eastern side of Darling Island; thence on part of the east by the said prolongation and the line of that side of that wall bearing 9 degrees 27 minutes 45 seconds 1,291 feet 3 inches to a point therein, at the northern end of Darling Island, in a line running parallel to and distant 20 feet from the line joining the ends of the tops of the sea-walls erected on the western and eastern sides of the said Island; thence again on part of the north-east by the said line distant 20 feet from the said joining line bearing 290 degrees 27 minutes 50 seconds 246 feet to a point in a line running parallel with and distant 60 feet from the outer face of the said concrete wall erected on the western side of the said Island; thence on part of the west by the said line distant 60 feet from the last-mentioned wall bearing 211 degrees 27 minutes 50 seconds 444.7 feet; thence again bearing 211 degrees 27 minutes 50 seconds 220 feet along part of the south-eastern boundary of land proposed to be vested in the Commonwealth Government; thence by a concave curve of 550 feet radius, the arc of which is 251.9 feet, and whose chord bears 192 degrees 33 minutes 50 seconds 249.7 feet; thence by a line bearing 179 degrees 46 minutes 40 seconds 226.3 feet; thence by a line bearing 305 degrees 37 minutes 50 seconds about 103.5 feet to an eastern corner of Jones-street, which is a point on a boundary of the land vested

in







This report was prepared in the Legislative Council, and being this day passed, is now ready for presentation to the Legislative Assembly for its concurrence.

Minutes.

1905



Legislative Council.

No. , 1905.

---

---

## A BILL

To vest certain land in the Railway Commissioners for the purposes of the Government Railways Act, 1901.

[MR. BRUNKER;—5 *July*, 1905.]

---

---

**W**HEREAS, by proclamation dated the twenty-third day of December, one thousand nine hundred and three, made in pursuance of the Sydney Harbour Trust Act, 1900, and published in the Gazette of the twenty-ninth day of the same month, certain land described in the Schedule to such proclamation, and situate at Darling Island, Pyrmont, was removed and withdrawn from the Sydney Harbour Trust Commissioners: And whereas by the said Act the said land, on such publication, became vested in the Minister for Public Works for an estate in fee-simple: And whereas it is desirable to vest part of the said land in the Railway Commissioners: Be it therefore enacted by the King's Most Excellent Majesty, by and with the advice and consent of the Legislative Council and Legislative Assembly of New South Wales in Parliament assembled, and by the authority of the same, as follows:—

1. This Act may be cited as the "Darling Island Vesting Act, 1905."



Land vested in  
Railway  
Commissioners.

2. The land described in the Schedule to this Act is hereby vested in the Railway Commissioners of New South Wales for an estate in fee-simple for the purposes of the Government Railways Act, 1901; and the Minister for Public Works is divested of his estate in the said land, and any dedication and any trusts affecting the said land 5  
in the hands of the said Minister are hereby revoked and annulled.

#### SCHEDULE

All that piece or parcel of land situate at Pymont, in the parish of St. Andrew, county of Cumberland, and State of New South Wales: Commencing at the intersection of the northern building-line of Union-street, Pymont, with the western building-line of Murray-street; and bounded thence on part of the south by the said building-line of 10  
Union-street bearing easterly crossing Murray-street 460 feet 9 inches to a point distant rectangularly 32 feet from the edge of the railway wharf; thence on part of the east by a line running parallel to and distant 32 feet from that edge of that wharf bearing 349 15  
degrees 14 minutes 20 seconds 520 feet 4 inches to a point in a line running parallel to and distant rectangularly 59 feet from the edge of the wharf between the two railway coal-jetties at Pymont; thence again on part of the north by that line bearing 259 20  
degrees 16 minutes 249 feet 7 inches to a point on the high-water mark of Pymont Bay, which is the intersection of the western side of the more westerly of the said two coal-jetties with the north-western side of a stone sea-wall; thence again on part of the north 25  
by a line bearing 263 degrees 10 minutes 286 feet 3 inches, passing beyond high-water mark and across the frontage of Murray-street and part of the frontage of the property formerly owned by the executors of the Cox Estate, and known as "Hudson's Wharf," to the angle formed by the outer face of the wharf on piles and the eastern side of the most 30  
westerly jetty erected on that property; thence again on part of the north by a line bearing 290 degrees 9 minutes 258 feet, crossing the said most westerly jetty on Cox's property, and also crossing the wharf known as "Warburton's" to the south-eastern 35  
corner of a new wharf on piles; thence again on parts of the north and north-east by landward boundaries of that wharf, being lines bearing 267 degrees 30 minutes 26 feet; and thence 317 degrees 48 minutes 30 seconds 302 feet 9 inches to a south-western corner 40  
of the said wharf; thence again on part of the north-east by a line bearing 352 degrees 28 minutes 108 feet 4 inches to a point in the prolongation southerly of the line of the western side of the concrete sea-wall erected on the eastern side of Darling Island; thence 45  
on part of the east by the said prolongation and the line of that side of that wall bearing 9 degrees 27 minutes 45 seconds 1,291 feet 3 inches to a point therein, at the northern end of Darling Island, in a line running parallel to and distant rectangularly 20 feet 50  
from the line joining the ends of the tops of the sea-walls erected on the western and eastern sides of the said Island; thence again on part of the north-east by the said line distant 20 feet from the said joining line bearing 290 degrees 27 minutes 50 seconds 246 feet to a point in a line running parallel with and distant rectangularly 60 feet from 55  
the outer face of the said concrete wall erected on the western side of the said Island; thence on part of the west by the said line distant 60 feet from the last-mentioned wall bearing 211 degrees 27 minutes 50 seconds 444.7 feet; thence again bearing 211 degrees 27 minutes 50 seconds 220 feet along part of the south-eastern boundary of land proposed 60  
to be vested in the Commonwealth Government; thence by a concave curve of 550 feet radius, the arc of which is 251.9 feet, and whose chord bears 192 degrees 33 minutes 50 seconds 249.7 feet; thence by a line bearing 179 degrees 46 minutes 40 seconds 226.3 feet; thence by a line bearing 305 degrees 37 minutes 50 seconds about 103.5 feet 65  
to an eastern corner of Jones-street, which is a point on a boundary of the land vested in



in the Sydney Harbour Trust Commissioners under the Sydney Harbour Trust Act, 1900 ; and thence on all other boundaries by the boundaries of that land bearing as follow :—  
Southerly to the southern side of John-street ; thence again, on part of the north-west  
by part of the south-eastern side of John-street bearing south-westerly 75 feet, more or  
5 less, to the north-eastern corner of 20-9/10 perches, sold by the Honourable the Minister  
for Public Works to George and Jane Day, on the 22nd May, 1900 ; thence again on  
parts of the south-west and north-west by the north-eastern and part of the south-eastern  
boundaries of that land bearing south-easterly ; and thence south-westerly to the boundary  
of land resumed for wharfage purposes by Government Gazette notice of 7th August,  
10 1896 ; thence on the south-west by that south-western boundary bearing 147 degrees  
59 minutes 341 feet, 142 degrees 16 minutes 291 feet 7 inches, and 123 degrees 33  
minutes 15 feet to the north-western extremity of the south-western side of Alma-street ;  
thence again on part of the south-east by the north-western termination of Alma-street  
bearing north-easterly about 41½ feet ; thence towards the south-east by the northern  
15 side of that street to the north-western corner of allotment No. 5 of the subdivision of  
ten allotments offered for sale by order of the Honourable the Minister for Public Works  
on the 20th December, 1899 ; thence by the western boundary of that allotment bearing  
southerly to the northern building-line of Union-street aforesaid ; thence by the portion  
of that building-line comprising the frontages of that allotment and of allotment No. 4  
20 bearing easterly 166 feet to the south-eastern corner of the said allotment No. 4 ; thence  
by the eastern side of that allotment and the western end of a right-of-way 12 feet wide  
bearing northerly in all 84 feet 6¾ inches to the north-western corner of the said right-  
of-way ; thence by the northern side of the said right-of-way bearing easterly to the  
building-line of Murray-street aforesaid ; and thence on the remainder of the west by  
25 part of that building-line bearing southerly, to the point of commencement.



