


New South Wales.



ANNO PRIMO

EDWARDI VII REGIS.

Act No. 55, 1901.

An Act to reduce the area of the Municipality of Casino.
[Assented to, 3rd December, 1901.]

WHEREAS the limits and boundaries of the Municipal District of Casino were duly defined in accordance with the law relating to municipalities: And whereas it is desired to alter the limits and boundaries so defined: Be it therefore enacted by the King's Most Excellent Majesty, by and with the advice and consent of the Legislative Council and Legislative Assembly of New South Wales in Parliament assembled, and by the authority of the same, as follows:—

1. The limits and boundaries of the Municipal District of Casino shall be those set forth in the Schedule to this Act:

Provided that nothing in this Act shall affect—

- (a) the operation before the commencement of this Act of any enactment or by-law or anything duly suffered, done, or commenced to be done before the commencement of this Act, under any enactment or by-law; or

(b)

Alteration of limits and boundaries.

Proviso.

Casino Municipal Boundaries.

- (b) any right, privilege, obligation, or liability acquired, accrued, or incurred before the commencement of this Act under any enactment or by-law; or
- (c) any penalty, forfeiture, or penalty or punishment incurred in respect of any offence committed before the commencement of this Act; or
- (d) any investigation, legal proceeding, or remedy in respect of any such right, privilege, obligation, liability, penalty, forfeiture, or punishment as aforesaid; and any such investigation, legal proceeding, or remedy may be instituted, continued, or enforced as if this Act had not been passed.

Construction and
short title.

2. This Act shall be construed with the Municipalities Act, 1897, and may be cited as the "Casino Municipal Boundaries Act, 1901."

SCHEDULE.

Amended Boundaries for the Municipal District of Casino.

Situated in the counties of Rous and Richmond, in the parishes of Kyogle, North Casino, Tomki, East Casino, South Casino, and Woorooloolgan: Commencing on the left bank of the Richmond River at the south-west corner of portion nine, containing eighty-four acres, situated in the parish of Kyogle, county of Rous; and bounded then on the west by the eastern side of reserved road bearing north to the north-west corner of portion nine, being the west boundary of same; thence on the north by the north boundary of same and portion eight bearing easterly to the north-east corner of same on the road from Casino to Queensland; thence across road to the south-west corner of portion ninety-three of six hundred and forty acres in the parish of North Casino; thence easterly along the south boundary of that portion to its south-east corner; thence north by part of east boundary of same to a point west from the south-west corner of portion one hundred and eight of one hundred and twelve acres one rood; thence easterly to that corner; thence easterly along the south boundary of that portion and reserve extension number one hundred and seventy to the west boundary of portion ninety-five of one hundred and thirty-six acres one rood; thence southerly by part of the west boundary of same and the west boundary of portion seventy-nine of forty acres to its south-west corner; thence easterly by the south boundary of same to its south-east corner; thence north by the eastern boundary of same to its north-east corner; thence on the north by the northern boundary of portion one hundred and thirty-six of forty-nine acres to its north-east corner; thence on the east by the eastern boundaries of portion one hundred and thirty-six and one hundred and thirty-five and a line bearing south to the north boundary of portion one hundred and thirteen of seventy-two and a quarter acres; thence by part of the north boundary of same east to its north-east corner; thence by the eastern boundary of same southerly to the north boundary of reserve number one thousand one hundred and sixty-three A; thence by the north boundary of same east to its north-east corner; thence by part of its eastern boundary southerly to the north-west corner of portion twenty-two; thence on the north the northern boundaries of portions twenty-two, twenty-one, twenty, nineteen, eighteen, seventeen, sixteen, fifteen, and fourteen easterly to the north-east corner of last-mentioned portion; thence northerly to the south-west corner of reserve fifty-six in the parish of Tomki; thence easterly along the south boundary of said reserve to a point south of the south-west corner of portion one hundred and fifty-one of forty-four acres; thence

Casino Municipal Boundaries.

thence by a line bearing south to the left bank of the Richmond River; thence by that river downwards to a point north of the confluence of Oakey Creek with same; thence crossing river to the parish of East Casino; thence by Oakey Creek upwards to a point east from the south-east corner of portion fifty-eight in the parish of South Casino; thence by a line bearing west to said corner; thence westerly along the south boundary of same and portion forty-six to the right bank of Horseshoe Lagoon; thence by said lagoon upwards to a point east from the north-east corner of portion twenty-one; thence west to said corner; thence westerly along the northern boundaries of portions twenty-one, twenty-two, and twenty-three to its north-west corner; thence southerly along the west boundaries of portions twenty-three, ninety-two, one hundred and thirty-five, and one hundred and thirty-six crossing road Casino to Coraki to the south-west corner of last-mentioned portion; thence west to the south-east corner of portion ninety-nine; thence westerly by the southern boundary of that portion and portion ninety-eight and its continuation westerly crossing road from Casino to Lawrence to the parish boundary of Wooroolgan; thence northerly along parish boundary to the south-east corner of portion three of seven hundred and ninety-eight acres in said parish; thence westerly along the southern boundary of same to its south-west corner; thence by a line west to the eastern boundary of portion eighty of fifty acres; thence by part of east boundary of said portion to its south-east corner; thence westerly along the south boundary of same and of portion seventy-nine of three hundred and twenty acres to its south-west corner; thence on the west by the west boundary of same to its north-west corner; thence by the west boundary of portion two of one thousand seven hundred and sixteen acres to the north-west corner of same on the right bank of the Richmond River; thence by that bank downward to a point south of the south-west corner of portion nine in the parish of Kyogle; thence by a line crossing river to said corner, being point of commencement.

By Authority: WILLIAM APPEGATE GULLICK, Government Printer, Sydney, 1901.


[3d.]

I Certify that this PUBLIC BILL, which originated in the LEGISLATIVE ASSEMBLY, has finally passed the LEGISLATIVE COUNCIL and the LEGISLATIVE ASSEMBLY of NEW SOUTH WALES.

*Legislative Assembly Chamber,
Sydney, 27 November, 1901. }*

F. W. WEBB,
Clerk of the Legislative Assembly.

New South Wales.



ANNO PRIMO

EDWARDI VII REGIS.

Act No. 55, 1901.

An Act to reduce the area of the Municipality of Casino.
[Assented to, 3rd December, 1901.]

WHEREAS the limits and boundaries of the Municipal District of Casino were duly defined in accordance with the law relating to municipalities: And whereas it is desired to alter the limits and boundaries so defined: Be it therefore enacted by the King's Most Excellent Majesty, by and with the advice and consent of the Legislative Council and Legislative Assembly of New South Wales in Parliament assembled, and by the authority of the same, as follows:—

1. The limits and boundaries of the Municipal District of Casino shall be those set forth in the Schedule to this Act: Alteration of limits and boundaries.

Provided that nothing in this Act shall affect— Proviso.

- (a) the operation before the commencement of this Act of any enactment or by-law or anything duly suffered, done, or commenced to be done before the commencement of this Act, under any enactment or by-law; or

(b)

I have examined this Bill, and find it to correspond in all respects with the Bill as finally passed by both Houses.

J. H. CANN,
Chairman of Committees of the Legislative Assembly.

Casino Municipal Boundaries.

- (b) any right, privilege, obligation, or liability acquired, accrued, or incurred before the commencement of this Act under any enactment or by-law; or
- (c) any penalty, forfeiture, or penalty or punishment incurred in respect of any offence committed before the commencement of this Act; or
- (d) any investigation, legal proceeding, or remedy in respect of any such right, privilege, obligation, liability, penalty, forfeiture, or punishment as aforesaid; and any such investigation, legal proceeding, or remedy may be instituted, continued, or enforced as if this Act had not been passed.

Construction and
short title.

2. This Act shall be construed with the Municipalities Act, 1897, and may be cited as the "Casino Municipal Boundaries Act, 1901."

SCHEDULE.

Amended Boundaries for the Municipal District of Casino.

Situated in the counties of Rous and Richmond, in the parishes of Kyogle, North Casino, Tomki, East Casino, South Casino, and Woorooloolgan: Commencing on the left bank of the Richmond River at the south-west corner of portion nine, containing eighty-four acres, situated in the parish of Kyogle, county of Rous; and bounded then on the west by the eastern side of reserved road bearing north to the north-west corner of portion nine, being the west boundary of same; thence on the north by the north boundary of same and portion eight bearing easterly to the north-east corner of same on the road from Casino to Queensland; thence across road to the south-west corner of portion ninety-three of six hundred and forty acres in the parish of North Casino; thence easterly along the south boundary of that portion to its south-east corner; thence north by part of east boundary of same to a point west from the south-west corner of portion one hundred and eight of one hundred and twelve acres one rood; thence easterly to that corner; thence easterly along the south boundary of that portion and reserve extension number one hundred and seventy to the west boundary of portion ninety-five of one hundred and thirty-six acres one rood; thence southerly by part of the west boundary of same and the west boundary of portion seventy-nine of forty acres to its south-west corner; thence easterly by the south boundary of same to its south-east corner; thence north by the eastern boundary of same to its north-east corner; thence on the north by the northern boundary of portion one hundred and thirty-six of forty-nine acres to its north-east corner; thence on the east by the eastern boundaries of portion one hundred and thirty-six and one hundred and thirty-five and a line bearing south to the north boundary of portion one hundred and thirteen of seventy-two and a quarter acres; thence by part of the north boundary of same east to its north-east corner; thence by the eastern boundary of same southerly to the north boundary of reserve number one thousand one hundred and sixty-three A; thence by the north boundary of same east to its north-east corner; thence by part of its eastern boundary southerly to the north-west corner of portion twenty-two; thence on the north the northern boundaries of portions twenty-two, twenty-one, twenty, nineteen, eighteen, seventeen, sixteen, fifteen, and fourteen easterly to the north-east corner of last-mentioned portion; thence northerly to the south-west corner of reserve fifty-six in the parish of Tomki; thence easterly along the south boundary of said reserve to a point south of the south-west corner of portion one hundred and fifty-one of forty-four acres; thence

Casino Municipal Boundaries.

thence by a line bearing south to the left bank of the Richmond River; thence by that river downwards to a point north of the confluence of Oakey Creek with same; thence crossing river to the parish of East Casino; thence by Oakey Creek upwards to a point east from the south-east corner of portion fifty-eight in the parish of South Casino; thence by a line bearing west to said corner; thence westerly along the south boundary of same and portion forty-six to the right bank of Horseshoe Lagoon; thence by said lagoon upwards to a point east from the north-east corner of portion twenty-one; thence west to said corner; thence westerly along the northern boundaries of portions twenty-one, twenty-two, and twenty-three to its north-west corner; thence southerly along the west boundaries of portions twenty-three, ninety-two, one hundred and thirty-five, and one hundred and thirty-six crossing road Casino to Coraki to the south-west corner of last-mentioned portion; thence west to the south-east corner of portion ninety-nine; thence westerly by the southern boundary of that portion and portion ninety-eight and its continuation westerly crossing road from Casino to Lawrence to the parish boundary of Wooroolgan; thence northerly along parish boundary to the south-east corner of portion three of seven hundred and ninety-eight acres in said parish; thence westerly along the southern boundary of same to its south-west corner; thence by a line west to the eastern boundary of portion eighty of fifty acres; thence by part of east boundary of said portion to its south-east corner; thence westerly along the south boundary of same and of portion seventy-nine of three hundred and twenty acres to its south-west corner; thence on the west by the west boundary of same to its north-west corner; thence by the west boundary of portion two of one thousand seven hundred and sixteen acres to the north-west corner of same on the right bank of the Richmond River; thence by that bank downward to a point south of the south-west corner of portion nine in the parish of Kyogle; thence by a line crossing river to said corner, being point of commencement.

In the name and on the behalf of His Majesty I assent to this Act.

FREDK. M. DARLEY,
Lieutenant-Governor.

*State Government House,
Sydney, 3rd December, 1901.*

AMERICAN
LITHOGRAPH

THE AMERICAN LITHOGRAPH COMPANY
LITHOGRAPHERS
NEW YORK


THE AMERICAN LITHOGRAPH COMPANY
LITHOGRAPHERS
NEW YORK

This PUBLIC BILL originated in the LEGISLATIVE ASSEMBLY, and, having this day passed, is now ready for presentation to the LEGISLATIVE COUNCIL for its concurrence.

*Legislative Assembly Chamber,
Sydney, 15 October, 1901.* }

F. W. WEBB,
Clerk of the Legislative Assembly.

New South Wales.



ANNO PRIMO

EDWARDI VII REGIS.

Act No. , 1901.

An Act to reduce the area of the Municipality of Casino.

WHEREAS the limits and boundaries of the Municipal District of Casino were duly defined in accordance with the law relating to municipalities: And whereas it is desired to alter the limits and boundaries so defined: Be it therefore enacted by the King's Most Excellent Majesty, by and with the advice and consent of the Legislative Council and Legislative Assembly of New South Wales in Parliament assembled, and by the authority of the same, as follows:—

1. The limits and boundaries of the Municipal District of Casino shall be those set forth in the Schedule to this Act:

10 Provided that nothing in this Act shall affect—

- (a) the operation before the commencement of this Act of any enactment or by-law or anything duly suffered, done, or commenced to be done before the commencement of this Act, under any enactment or by-law; or

Alteration of limits and boundaries.

Proviso.

(b)

Casino Municipal Boundaries.

- (b) any right, privilege, obligation, or liability acquired, accrued, or incurred before the commencement of this Act under any enactment or by-law; or
- 5 (c) any penalty, forfeiture, or penalty or punishment incurred in respect of any offence committed before the commencement of this Act; or
- 10 (d) any investigation, legal proceeding, or remedy in respect of any such right, privilege, obligation, liability, penalty, forfeiture, or punishment as aforesaid; and any such investigation, legal proceeding, or remedy may be instituted, continued, or enforced as if this Act had not been passed.

2. This Act shall be construed with the Municipalities Act, 1897, and may be cited as the "Casino Municipal Boundaries Act, 1901." Construction and short title.

15

SCHEDULE.

Amended Boundaries for the Municipal District of Casino.

Situated in the counties of Rous and Richmond, in the parishes of Kyogle, North Casino, Tomki, East Casino, South Casino, and Woorooloolgan: Commencing on the left bank of the Richmond River at the south-west corner of portion nine, containing

20 eighty-four acres, situated in the parish of Kyogle, county of Rous; and bounded then on the west by the eastern side of reserved road bearing north to the north-west corner of portion nine, being the west boundary of same; thence on the north by the north boundary of same and portion eight bearing easterly to the north-east corner of same on the road from Casino to Queensland; thence across road to the south-west corner of

25 portion ninety-three of six hundred and forty acres in the parish of North Casino; thence easterly along the south boundary of that portion to its south-east corner; thence north by part of east boundary of same to a point west from the south-west corner of portion one hundred and eight of one hundred and twelve acres one rood; thence easterly to that corner; thence easterly along the south boundary of that portion and

30 reserve extension number one hundred and seventy to the west boundary of portion ninety-five of one hundred and thirty-six acres one rood; thence southerly by part of the west boundary of same and the west boundary of portion seventy-nine of forty acres to its south-west corner; thence easterly by the south boundary of same to its south-east corner; thence north by the eastern boundary of same to its north-east corner;

35 thence on the north by the northern boundary of portion one hundred and thirty-six of forty-nine acres to its north-east corner; thence on the east by the eastern boundaries of portion one hundred and thirty-six and one hundred and thirty-five and a line bearing south to the north boundary of portion one hundred and thirteen of seventy-two and a quarter acres; thence by part of the north boundary of same east to its north-east

40 corner; thence by the eastern boundary of same southerly to the north boundary of reserve number one thousand one hundred and sixty-three A; thence by the north boundary of same east to its north-east corner; thence by part of its eastern boundary southerly to the north-west corner of portion twenty-two; thence on the north the northern boundaries of portions twenty-two, twenty-one, twenty, nineteen, eighteen,

46 seventeen, sixteen, fifteen, and fourteen easterly to the north-east corner of last-mentioned portion; thence northerly to the south-west corner of reserve fifty-six in the parish of Tomki; thence easterly along the south boundary of said reserve to a point south of the south-west corner of portion one hundred and fifty-one of forty-four acres; thence

Casino Municipal Boundaries.

thence by a line bearing south to the left bank of the Richmond River; thence by that river downwards to a point north of the confluence of Oakey Creek with same; thence crossing river to the parish of East Casino; thence by Oakey Creek upwards to a point east from the south-east corner of portion fifty-eight in the parish of South Casino; 5 thence by a line bearing west to said corner; thence westerly along the south boundary of same and portion forty-six to the right bank of Horseshoe Lagoon; thence by said lagoon upwards to a point east from the north-east corner of portion twenty-one; thence west to said corner; thence westerly along the northern boundaries of portions 10 twenty-one, twenty-two, and twenty-three to its north-west corner; thence southerly along the west boundaries of portions twenty-three, ninety-two, one hundred and thirty-five, and one hundred and thirty-six crossing road Casino to Coraki to the south-west corner of last-mentioned portion; thence west to the south-east corner of portion ninety-nine; thence westerly by the southern boundary of that portion and portion ninety-eight and its continuation westerly crossing road from Casino to Lawrence to the parish 15 boundary of Wooroowoolgan; thence northerly along parish boundary to the south-east corner of portion three of seven hundred and ninety-eight acres in said parish; thence westerly along the southern boundary of same to its south-west corner; thence by a line west to the eastern boundary of portion eighty of fifty acres; thence by part of east boundary of said portion to its south-east corner; thence westerly along the south 20 boundary of said portion to its south-west corner; thence on the west by the west boundary of same to its north-west corner; thence by the west boundary of portion two of one thousand seven hundred and sixteen acres to the north-west corner of same on the right bank of the Richmond River; thence by that bank downward to a point south of the south-west corner of 25 portion nine in the parish of Kyogle; thence by a line crossing river to said corner, being point of commencement.

