


# New South Wales.



ANNO SEXAGESIMO PRIMO

## VICTORIÆ REGINÆ.

\*\*\*\*\*

No. XXXIII. (A.D. 1897.)

An Act to repeal the Acts eighteenth Victoria number twenty-three and thirty-ninth Victoria number eleven, and to vest certain lands and chattels in Her Majesty. [Assented to, 6th December, 1897.]

**B**E it enacted by the Queen's Most Excellent Majesty, by and with the advice and consent of the Legislative Council and Legislative Assembly of New South Wales in Parliament assembled, and by the authority of the same, as follows:—

1. The Acts eighteenth Victoria number twenty-three and thirty-ninth Victoria number eleven are hereby repealed, but the said repeal shall not affect any conviction had or proceeding taken before the passing of this Act. Repeal of 18 Vic. No. 23 and 39 Vic. No. 11.

2. All the right, title, interest, and property of the Commissioners for the time being in the said Acts mentioned to or in any lands or chattels vested in the said Commissioners by or under the authority of the said Acts, or either of them, are hereby vested in Her Majesty absolutely, free from all trusts, liabilities, charges, and conditions whatever; and notwithstanding such Acts, or any setting apart or dedication, the lands within the town of Campbelltown hereinafter Lands and chattels vested in Her Majesty.



*Campbelltown Reservoir Acts Repeal.*

hereinafter described in Schedules A and B shall, together with such parts of Stewart and Dumeresque streets as are included in the descriptions in such Schedules be deemed to be, and may be dealt with as "Crown Lands" within the meaning of the Crown Lands Acts at present in force or any Acts which may amend the same, and any such setting apart or dedication shall be deemed by this Act to have been revoked.

Short title.

3. This Act may be cited as the "Campbelltown Reservoir Acts Repeal Act of 1897."

## SCHEDULE A.

Campbelltown Water Reservoir, containing four acres one rood and thirty-nine perches: Commencing on the south-west side of Dumeresque-street, at the north-east corner of allotment number fifty-six, purchased by E. M'Sulla; and bounded on the north-east by that street bearing east forty-four degrees thirty-five minutes south nine chains; on the south-east by a line bearing south forty-four degrees fifteen minutes west four hundred and seventy-three links to Allman-street; on the south-west by that street ten chains to allotment number fifty-seven, purchased by Ezekiel Wells; on the north-west by that allotment bearing north forty-four degrees fifteen degrees east two hundred and thirty-seven links to allotment number fifty-six; again on the north-east by that allotment bearing east forty-four degrees thirty-five minutes south one chain to its south-eastern corner; again on the north-west by that allotment bearing north forty-four degrees fifteen minutes east two hundred and thirty-six links, to the point of commencement.

## SCHEDULE B.

County of Cumberland, parish of St. Peter, town of Campbelltown, eleven acres three roods twenty perches: Commencing at the intersection of the north-western side of George-street with the south-western side of Lithgow-street; and bounded thence on the south-east by the north-western side of George-street bearing south forty-four degrees fifteen minutes west ten chains sixty-one links to the north-eastern side of Allman-street; on part of the south-west by that street bearing north forty-five degrees forty-five minutes west nine chains to the south corner of the land dedicated first October, one thousand eight hundred and thirty-three, for a reservoir; on the north-west by the south-eastern boundary of that land bearing north forty-four degrees fifteen minutes east four chains seventy-three links; on the remainder of the south-west by part of the north-eastern boundary of that land bearing north forty-five degrees forty-five minutes west four chains to the south-eastern side of Stewart-street; on the remainder of the north-west by that street bearing north forty-four degrees fifteen minutes east five chains eighty-eight links to the south-western side of Lithgow-street before-mentioned; and on the north-east by that street bearing south forty-five degrees forty-five minutes east thirteen chains, to the point of commencement.

By Authority: WILLIAM APPELEGATE GULLICK, Government Printer, Sydney, 1897.

[3d.]




*I Certify that this PUBLIC BILL, which originated in the LEGISLATIVE ASSEMBLY, has finally passed the LEGISLATIVE COUNCIL and the LEGISLATIVE ASSEMBLY of NEW SOUTH WALES.*

*Legislative Assembly Chamber,  
Sydney, 2 December, 1897. }*

F. W. WEBB,  
*Clerk of the Legislative Assembly.*

## New South Wales.



ANNO SEXAGESIMO PRIMO

# VICTORIÆ REGINÆ.

\*\*\*\*\*

No. XXXIII. (A.D. 1897.)

An Act to repeal the Acts eighteenth Victoria number twenty-three and thirty-ninth Victoria number eleven, and to vest certain lands and chattels in Her Majesty. [Assented to, 6th December, 1897.]

**B**E it enacted by the Queen's Most Excellent Majesty, by and with the advice and consent of the Legislative Council and Legislative Assembly of New South Wales in Parliament assembled, and by the authority of the same, as follows:—

1. The Acts eighteenth Victoria number twenty-three and thirty-ninth Victoria number eleven are hereby repealed, but the said repeal shall not affect any conviction had or proceeding taken before the passing of this Act. Repeal of 18 Vic. No. 23 and 39 Vic. No. 11.

2. All the right, title, interest, and property of the Commissioners for the time being in the said Acts mentioned to or in any lands or chattels vested in the said Commissioners by or under the authority of the said Acts, or either of them, are hereby vested in Her Majesty absolutely, free from all trusts, liabilities, charges, and conditions whatever; and notwithstanding such Acts, or any setting apart or dedication, the lands within the town of Campbelltown hereinafter Lands and chattels vested in Her Majesty.

*I have examined this Bill, and find it to correspond in all respects with the Bill as finally passed by both Houses.*

WILLIAM McCOURT,  
*Chairman of Committees of the Legislative Assembly.*



*Campbelltown Reservoir Acts Repeal.*

hereinafter described in Schedules A and B shall, together with such parts of Stewart and Dumeresque streets as are included in the descriptions in such Schedules be deemed to be, and may be dealt with as "Crown Lands" within the meaning of the Crown Lands Acts at present in force or any Acts which may amend the same, and any such setting apart or dedication shall be deemed by this Act to have been revoked.

Short title.

3. This Act may be cited as the "Campbelltown Reservoir Acts Repeal Act of 1897."

## SCHEDULE A.

Campbelltown Water Reservoir, containing four acres one rood and thirty-nine perches: Commencing on the south-west side of Dumeresque-street, at the north-east corner of allotment number fifty-six, purchased by E. M'Sulla; and bounded on the north-east by that street bearing east forty-four degrees thirty-five minutes south nine chains; on the south-east by a line bearing south forty-four degrees fifteen minutes west four hundred and seventy-three links to Allman-street; on the south-west by that street ten chains to allotment number fifty-seven, purchased by Ezekiel Wells; on the north-west by that allotment bearing north forty-four degrees fifteen degrees east two hundred and thirty-seven links to allotment number fifty-six; again on the north-east by that allotment bearing east forty-four degrees thirty-five minutes south one chain to its south-eastern corner; again on the north-west by that allotment bearing north forty-four degrees fifteen minutes east two hundred and thirty-six links, to the point of commencement.

## SCHEDULE B.

County of Cumberland, parish of St. Peter, town of Campbelltown, eleven acres three roods twenty perches: Commencing at the intersection of the north-western side of George-street with the south-western side of Lithgow-street; and bounded thence on the south-east by the north-western side of George-street bearing south forty-four degrees fifteen minutes west ten chains sixty-one links to the north-eastern side of Allman-street; on part of the south-west by that street bearing north forty-five degrees forty-five minutes west nine chains to the south corner of the land dedicated first October, one thousand eight hundred and thirty-three, for a reservoir; on the north-west by the south-eastern boundary of that land bearing north forty-four degrees fifteen minutes east four chains seventy-three links; on the remainder of the south-west by part of the north-eastern boundary of that land bearing north forty-five degrees forty-five minutes west four chains to the south-eastern side of Stewart-street; on the remainder of the north-west by that street bearing north forty-four degrees fifteen minutes east five chains eighty-eight links to the south-western side of Lithgow-street before-mentioned; and on the north-east by that street bearing south forty-five degrees forty-five minutes east thirteen chains, to the point of commencement.

*In the name and on the behalf of Her Majesty I assent to this Act.*

FREDK. M. DARLEY,

*Government House,  
Sydney, 6th December, 1897.*

*Lieutenant-Governor.*




*This PUBLIC BILL originated in the LEGISLATIVE ASSEMBLY, and, having this day passed, is now ready for presentation to the LEGISLATIVE COUNCIL for its concurrence.*

*Legislative Assembly Chamber,  
Sydney, 30 November, 1897.* }

F. W. WEBB,  
*Clerk of the Legislative Assembly.*

## New South Wales.



ANNO SEXAGESIMO PRIMO

# VICTORIÆ REGINÆ.

\*\*\*\*\*

No. . (A.D. 1897.)

An Act to repeal the Acts eighteenth Victoria number twenty-three and thirty-ninth Victoria number eleven, and to vest certain lands and chattels in Her Majesty.

**B**E it enacted by the Queen's Most Excellent Majesty, by and with the advice and consent of the Legislative Council and Legislative Assembly of New South Wales in Parliament assembled, and by the authority of the same, as follows:—

5 1. The Acts eighteenth Victoria number twenty-three and thirty-ninth Victoria number eleven are hereby repealed, but the said repeal shall not affect any conviction had or proceeding taken before the passing of this Act. Repeal of 18 Vic. No. 23 and 39 Vic. No. 11.

10 2. All the right, title, interest, and property of the Commissioners for the time being in the said Acts mentioned to or in any lands or chattels vested in the said Commissioners by or under the authority of the said Acts, or either of them, are hereby vested in Her Majesty absolutely, free from all trusts, liabilities, charges, and conditions whatever; and notwithstanding such Acts, or any setting 15 apart or dedication, the lands within the town of Campbelltown hereinafter Lands and chattels vested in Her Majesty.



*Campbelltown Reservoir Acts Repeal.*

hereinafter described in Schedules A and B shall, together with such parts of Stewart and Dumeresque streets as are included in the descriptions in such Schedules be deemed to be, and may be dealt with as "Crown Lands" within the meaning of the Crown Lands Acts at present in force or any Acts which may amend the same, and any such setting apart or dedication shall be deemed by this Act to have been revoked.

3. This Act may be cited as the "Campbelltown Reservoir Acts Repeal Act of 1897." Short title.

10

## SCHEDULE A.

Campbelltown Water Reservoir, containing four acres one rood and thirty-nine perches: Commencing on the south-west side of Dumeresque-street, at the north-east corner of allotment number fifty-six, purchased by E. M'Sulla; and bounded on the north-east by that street bearing east forty-four degrees thirty-five minutes south nine chains; on the south-east by a line bearing south forty-four degrees fifteen minutes west four hundred and seventy-three links to Allman-street; on the south-west by that street ten chains to allotment number fifty-seven, purchased by Ezekiel Wells; on the north-west by that allotment bearing north forty-four degrees fifteen degrees east two hundred and thirty-seven links to allotment number fifty-six; again on the east by that allotment bearing east forty-four degrees thirty-five minutes south one chain to its south-eastern corner; again on the north-west by that allotment bearing north forty-four degrees fifteen minutes east two hundred and thirty-six links, to the point of commencement.

## SCHEDULE B.

County of Cumberland, parish of St. Peter, town of Campbelltown, eleven acres three roods twenty perches: Commencing at the intersection of the north-western side of George-street with the south-western side of Lithgow-street; and bounded thence on the south-east by the north-western side of George-street bearing south forty-four degrees fifteen minutes west ten chains sixty-one links to the north-eastern side of Allman-street; on part of the south-west by that street bearing north forty-five degrees forty-five minutes west nine chains to the south corner of the land dedicated first October, one thousand eight hundred and thirty-three, for a reservoir; on the north-west by the south-eastern boundary of that land bearing north forty-four degrees fifteen minutes east four chains seventy-three links; on the remainder of the south-west by part of the north-eastern boundary of that land bearing north forty-five degrees forty-five minutes west four chains to the south-eastern side of Stewart-street; on the remainder of the north-west by that street bearing north forty-four degrees fifteen minutes east five chains eighty-eight links to the south-western side of Lithgow-street before-mentioned; and on the north-east by that street bearing south forty-five degrees forty-five minutes east thirteen chains, to the point of commencement.




*This PUBLIC BILL originated in the LEGISLATIVE ASSEMBLY, and, having this day passed, is now ready for presentation to the LEGISLATIVE COUNCIL for its concurrence.*

*Legislative Assembly Chamber,  
Sydney, 30 November, 1897.* }

F. W. WEBB,  
*Clerk of the Legislative Assembly.*

## New South Wales.



ANNO SEXAGESIMO PRIMO

## VICTORIÆ REGINÆ.

\*\*\*\*\*

No. . (A.D. 1897.)

An Act to repeal the Acts eighteenth Victoria number twenty-three and thirty-ninth Victoria number eleven, and to vest certain lands and chattels in Her Majesty.

BE it enacted by the Queen's Most Excellent Majesty, by and with the advice and consent of the Legislative Council and Legislative Assembly of New South Wales in Parliament assembled, and by the authority of the same, as follows:—

5 1. The Acts eighteenth Victoria number twenty-three and thirty-ninth Victoria number eleven are hereby repealed, but the said repeal shall not affect any conviction had or proceeding taken before the passing of this Act. Repeal of 18 Vic. No. 23 and 39 Vic. No. 11.

10 2. All the right, title, interest, and property of the Commissioners for the time being in the said Acts mentioned to or in any lands or chattels vested in the said Commissioners by or under the authority of the said Acts, or either of them, are hereby vested in Her Majesty absolutely, free from all trusts, liabilities, charges, and conditions whatever; and notwithstanding such Acts, or any setting 15 apart or dedication, the lands within the town of Campbelltown hereinafter Lands and chattels vested in Her Majesty.



*Campbelltown Reservoir Acts Repeal.*

hereinafter described in Schedules A and B shall, together with such parts of Stewart and Dumeresque streets as are included in the descriptions in such Schedules be deemed to be, and may be dealt with as "Crown Lands" within the meaning of the Crown Lands Acts at present in force or any Acts which may amend the same, and any such setting apart or dedication shall be deemed by this Act to have been revoked.

3. This Act may be cited as the "Campbelltown Reservoir Acts Repeal Act of 1897." Short title.

10

## SCHEDULE A.

Campbelltown Water Reservoir, containing four acres one rood and thirty-nine perches: Commencing on the south-west side of Dumeresque-street, at the north-east corner of allotment number fifty-six, purchased by E. M'Sulla; and bounded on the north-east by that street bearing east forty-four degrees thirty-five minutes south nine chains; on the south-east by a line bearing south forty-four degrees fifteen minutes west four hundred and seventy-three links to Allman-street; on the south-west by that street ten chains to allotment number fifty-seven, purchased by Ezekiel Wells; on the north-west by that allotment bearing north forty-four degrees fifteen degrees east two hundred and thirty-seven links to allotment number fifty-six; again on the east by that allotment bearing east forty-four degrees thirty-five minutes south one chain to its south-eastern corner; again on the north-west by that allotment bearing north forty-four degrees fifteen minutes east two hundred and thirty-six links, to the point of commencement.

## SCHEDULE B.

County of Cumberland, parish of St. Peter, town of Campbelltown, eleven acres three roods twenty perches: Commencing at the intersection of the north-western side of George-street with the south-western side of Lithgow-street; and bounded thence on the south-east by the north-western side of George-street bearing south forty-four degrees fifteen minutes west ten chains sixty-one links to the north-eastern side of Allman-street; on part of the south-west by that street bearing north forty-five degrees forty-five minutes west nine chains to the south corner of the land dedicated first October, one thousand eight hundred and thirty-three, for a reservoir; on the north-west by the south-eastern boundary of that land bearing north forty-four degrees fifteen minutes east four chains seventy-three links; on the remainder of the south-west by part of the north-eastern boundary of that land bearing north forty-five degrees forty-five minutes west four chains to the south-eastern side of Stewart-street; on the remainder of the north-west by that street bearing north forty-four degrees fifteen minutes east five chains eighty-eight links to the south-western side of Lithgow-street before-mentioned; and on the north-east by that street bearing south forty-five degrees forty-five minutes east thirteen chains, to the point of commencement.