


New South Wales.



ANNO QUINQUAGESIMO QUARTO

VICTORIÆ REGINÆ.

No. XXIV.

An Act to declare certain portions of land fronting the Circular Quay to be vested in the Colonial Treasurer for the time being, to provide for the dedication of such lands or any portion thereof to wharfage and other public purposes, and for the formation of a street in lieu of the street now known as Queen-street. [Assented to, 10th December, 1890.]

WHEREAS the Commissioner for Railways was by the "Circular Quay Land Sale and Dedication Act, 1888," authorized and directed to sell, subject to the provisions in the said Act expressed, certain portions of land fronting the Circular Quay, and to form a new street in lieu of the street known as Queen-street: And whereas it is expedient to repeal the said Act and to vest the said portions of land in the Colonial Treasurer for the time being, subject to the requirements and directions hereinafter contained: Be it therefore enacted by the Queen's Most Excellent Majesty, by and with the advice and consent of the Legislative Council and Legislative Assembly of New South Wales in Parliament assembled, and by the authority of the same, as follows:—

1. This Act may be cited as the "Circular Quay Land Act, 1890," and on the passing thereof the "Circular Quay Land Sale and Dedication Act, 1888," shall be repealed.

Circular Quay Land.

Vesting of land in
Colonial Treasurer.

2. The several portions of land described in the First Schedule hereto are hereby declared to be vested in the Colonial Treasurer for the time being for an absolute estate in fee simple, to be held by him for and on behalf of Her Majesty, but with power to the Governor, with the advice of the Executive Council, by notification in the *Gazette*, and subject to any conditions and provisions contained in such notification, to dedicate any portion thereof for the purposes of a Fire Brigade Station, and to dedicate the residue remaining thereafter, wholly or in part, for any purposes of Wharfage or for other public purposes.

Colonial Treasurer to
form a street in lieu
of Queen-street.

3. As soon as practicable after the passing of this Act the Colonial Treasurer shall, in lieu of the street now known as Queen-street, form and complete for traffic a new street according to a plan to be approved by the Governor, with the advice aforesaid, and the Municipal Council of the city of Sydney. Provided that the street so to be substituted in lieu of Queen-street shall, so far as possible, be set out, formed, and completed so as to occupy the site and conform to the respective measurements described and specified in the Second Schedule.

Disposal of Queen-
street.

4. Upon the completion and opening of the street so to be substituted for Queen-street, the whole of the land now forming the site of Queen-street is hereby declared to be vested in the Colonial Treasurer for the time being, freed and discharged from all rights of way and other rights, whether exercisable on or under such street, to be held by him for the same estate and purposes as the several portions of land described in the said First Schedule are declared to be held by him by the second section of this Act.

SCHEDULES.

FIRST SCHEDULE.

(A.)

All that piece or parcel of land situated and being in the rear of the Australian Hotel, in the town of Sydney; bounded on the north by a reserved road or passage thirty-three feet; on the east by other land of G. R. Nichols fifty-one feet; on the south by land belonging to and occupied by Daniel Egan thirty-five feet; and on the west by land of Frederick Peterson forty-eight feet. All that parcel of land lying and situate in the city of Sydney: Commencing at the north-west corner of the building formerly known as the Rum Puncheon and afterwards as the Bards Legacy from the north-west corner of the grant; and bounded on the west by a reserved passage, being a line bearing south-westerly fifty-five feet six inches; thence on the south by the said reserved passage fronting Messieurs Solomon's stores bearing easterly forty feet; thence south-westerly seventy-one feet nine inches; on the south by allotment number ten bearing easterly forty-four feet; on the east by a line bearing north-easterly two hundred and two links; and on the north by a line bearing westerly one hundred and thirty-seven links to the commencing point, be the same measurements a little more or less.

(B.)

All that piece or parcel of land situate in the city of Sydney, parish of St. Phillip, county of Cumberland, containing twelve perches, being the whole of the land comprised in certificate of title dated fourteenth January, one thousand eight hundred and sixty-seven, registered, volume LIX, folio 172.

(C.)

All that piece or parcel of land part and parcel of seventy-five and three-quarter perches granted by the Crown to Isaac Nichols, deceased, by a certain deed poll dated the first day of January, one thousand eight hundred and ten, and situate in the town of Sydney, near the public wharf; bounded towards the east by lot six (other part of the
said

Circular Quay Land.

said seventy-five and three-quarter perches of land formerly the property of Messrs. Naiben and Emanuel Solomon, but now the property of) forty-eight feet; towards the north by a reserved passage thirty-two feet; towards the west by lot one (other part of the said seventy-five and three-quarter perches of land, formerly the property of Mr. William Barnes, and now the property of) forty-four feet; and towards the south by a line easterly thirty-three feet to the commencing point, be the same several dimensions respectively a little more or less.

(D.)

All that piece or parcel of land containing by admeasurement forty-two rods lying and situate in George-street, in the town of Sydney, county of Cumberland, and Colony of New South Wales; bounded on the north by Nichols' grant bearing east eighteen degrees south one hundred and ninety feet; on the front south eighteen degrees and two-thirds of a degree west sixty-four feet to the corner of Boat's Crew Hut; on the south by a line east sixteen degrees south one hundred and ninety-eight feet; and east by a line connecting these points; and also all that piece or parcel of land situate, lying, and being in the parish of St. Philip, in the county of Cumberland, Colony of New South Wales, and be the hereinafter mentioned several dimensions a little more or less: Commencing at a point on the eastern side of George-street fifty-three feet six inches southerly from the Queen's Wharf road leading to Circular Quay; and bounded on the west by George-street bearing southerly sixty-four feet; on the south by a line easterly sixty-four feet nine inches; on the east by a line bearing northerly twenty-two feet westerly two feet and again northerly forty feet, passing partly along the side of Volunteer Lane; and on the north by lines bearing westerly twelve feet three inches, northerly two feet, and westerly forty-five feet six inches to the point of commencement.

SECOND SCHEDULE.

Description of land contained in street to be substituted for Queen-street.

Commencing on the western building line of Pitt-street North at a point bearing northerly and distant about one hundred and fifty-two feet from the intersection of the said building line with a prolongation of the northern building line of Alfred-street; and bounded thence by a line bearing north-westerly one hundred and fifty-three feet; thence by a curved line bearing generally south-westerly about thirty-two feet to the south-eastern building line of George-street North; thence by that building line and its continuation north-easterly to meet a line parallel to and distant one hundred and thirty feet in rectangular distance north-easterly from the first described boundary; thence by that line south-easterly about fifty-eight feet and by a curved line bearing generally easterly about ninety feet to the northern prolongation of the western building line of Pitt-street North aforesaid; thence by a line bearing southerly about two hundred and ten feet to the point of commencement.

By Authority: CHARLES POTTER, Government Printer, Sydney, 1890.

[37.]

CHURCH OF ST. JOHN


The church of St. John is situated in the parish of St. John, in the county of St. John, in the province of New Brunswick, Canada. It was founded in the year 1818, and is one of the most ancient churches in the colony. The church is a simple structure, built of brick, and is dedicated to the memory of St. John the Baptist. It is a member of the Anglican Communion, and is under the jurisdiction of the Bishop of the Diocese of New Brunswick.

The church of St. John is situated in the parish of St. John, in the county of St. John, in the province of New Brunswick, Canada. It was founded in the year 1818, and is one of the most ancient churches in the colony. The church is a simple structure, built of brick, and is dedicated to the memory of St. John the Baptist. It is a member of the Anglican Communion, and is under the jurisdiction of the Bishop of the Diocese of New Brunswick.

CHURCH OF ST. JOHN

The church of St. John is situated in the parish of St. John, in the county of St. John, in the province of New Brunswick, Canada. It was founded in the year 1818, and is one of the most ancient churches in the colony. The church is a simple structure, built of brick, and is dedicated to the memory of St. John the Baptist. It is a member of the Anglican Communion, and is under the jurisdiction of the Bishop of the Diocese of New Brunswick.

New South Wales.



ANNO QUINQUAGESIMO QUARTO

VICTORIÆ REGINÆ.

No. XXIV.

An Act to declare certain portions of land fronting the Circular Quay to be vested in the Colonial Treasurer for the time being, to provide for the dedication of such lands or any portion thereof to wharfage and other public purposes, and for the formation of a street in lieu of the street now known as Queen-street. [Assented to, 10th December, 1890.]

WHEREAS the Commissioner for Railways was by the "Circular Quay Land Sale and Dedication Act, 1888," authorized and directed to sell, subject to the provisions in the said Act expressed, certain portions of land fronting the Circular Quay, and to form a new street in lieu of the street known as Queen-street: And whereas it is expedient to repeal the said Act and to vest the said portions of land in the Colonial Treasurer for the time being, subject to the requirements and directions hereinafter contained: Be it therefore enacted by the Queen's Most Excellent Majesty, by and with the advice and consent of the Legislative Council and Legislative Assembly of New South Wales in Parliament assembled, and by the authority of the same, as follows:—

1. This Act may be cited as the "Circular Quay Land Act, 1890," and on the passing thereof the "Circular Quay Land Sale and Dedication Act, 1888," shall be repealed.

Circular Quay Land.

Vesting of land in
Colonial Treasurer.

2. The several portions of land described in the First Schedule hereto are hereby declared to be vested in the Colonial Treasurer for the time being for an absolute estate in fee simple, to be held by him for and on behalf of Her Majesty, but with power to the Governor, with the advice of the Executive Council, by notification in the *Gazette*, and subject to any conditions and provisions contained in such notification, to dedicate any portion thereof for the purposes of a Fire Brigade Station, and to dedicate the residue remaining thereafter, wholly or in part, for any purposes of Wharfage or for other public purposes.

Colonial Treasurer to
form a street in lieu
of Queen-street.

3. As soon as practicable after the passing of this Act the Colonial Treasurer shall, in lieu of the street now known as Queen-street, form and complete for traffic a new street according to a plan to be approved by the Governor, with the advice aforesaid, and the Municipal Council of the city of Sydney. Provided that the street so to be substituted in lieu of Queen-street shall, so far as possible, be set out, formed, and completed so as to occupy the site and conform to the respective measurements described and specified in the Second Schedule.

Disposal of Queen-
street.

4. Upon the completion and opening of the street so to be substituted for Queen-street, the whole of the land now forming the site of Queen-street is hereby declared to be vested in the Colonial Treasurer for the time being, freed and discharged from all rights of way and other rights, whether exercisable on or under such street, to be held by him for the same estate and purposes as the several portions of land described in the said First Schedule are declared to be held by him by the second section of this Act.

SCHEDULES.

FIRST SCHEDULE.

(A.)

All that piece or parcel of land situated and being in the rear of the Australian Hotel, in the town of Sydney; bounded on the north by a reserved road or passage thirty-three feet; on the east by other land of G. R. Nichols fifty-one feet; on the south by land belonging to and occupied by Daniel Egan thirty-five feet; and on the west by land of Frederick Peterson forty-eight feet. All that parcel of land lying and situate in the city of Sydney: Commencing at the north-west corner of the building formerly known as the Rum Puncheon and afterwards as the Bards Legacy from the north-west corner of the grant; and bounded on the west by a reserved passage, being a line bearing south-westerly fifty-five feet six inches; thence on the south by the said reserved passage fronting Messieurs Solomon's stores bearing easterly forty feet; thence south-westerly seventy-one feet nine inches; on the south by allotment number ten bearing easterly forty-four feet; on the east by a line bearing north-easterly two hundred and two links; and on the north by a line bearing westerly one hundred and thirty-seven links to the commencing point, be the same measurements a little more or less.

(B.)

All that piece or parcel of land situate in the city of Sydney, parish of St. Phillip, county of Cumberland, containing twelve perches, being the whole of the land comprised in certificate of title dated fourteenth January, one thousand eight hundred and sixty-seven, registered, volume LIX, folio 172.

(C.)

All that piece or parcel of land part and parcel of seventy-five and three-quarter perches granted by the Crown to Isaac Nichols, deceased, by a certain deed poll dated the first day of January, one thousand eight hundred and ten, and situate in the town of Sydney, near the public wharf; bounded towards the east by lot six (other part of the said

Circular Quay Land.

said seventy-five and three-quarter perches of land formerly the property of Messrs. Naiben and Emanuel Solomon, but now the property of) forty-eight feet; towards the north by a reserved passage thirty-two feet; towards the west by lot one (other part of the said seventy-five and three-quarter perches of land, formerly the property of Mr. William Barnes, and now the property of) forty-four feet; and towards the south by a line easterly thirty-three feet to the commencing point, be the same several dimensions respectively a little more or less.

(D.)

All that piece or parcel of land containing by admeasurement forty-two rods lying and situate in George-street, in the town of Sydney, county of Cumberland, and Colony of New South Wales; bounded on the north by Nichols' grant bearing east eighteen degrees south one hundred and ninety feet; on the front south eighteen degrees and two-thirds of a degree west sixty-four feet to the corner of Boat's Crew Hut; on the south by a line east sixteen degrees south one hundred and ninety-eight feet; and east by a line connecting these points; and also all that piece or parcel of land situate, lying, and being in the parish of St. Philip, in the county of Cumberland, Colony of New South Wales, and be the hereinafter mentioned several dimensions a little more or less: Commencing at a point on the eastern side of George-street fifty-three feet six inches southerly from the Queen's Wharf road leading to Circular Quay; and bounded on the west by George-street bearing southerly sixty-four feet; on the south by a line easterly sixty-four feet nine inches; on the east by a line bearing northerly twenty-two feet westerly two feet and again northerly forty feet, passing partly along the side of Volunteer Lane; and on the north by lines bearing westerly twelve feet three inches, northerly two feet, and westerly forty-five feet six inches to the point of commencement.

SECOND SCHEDULE.

Description of land contained in street to be substituted for Queen-street.

Commencing on the western building line of Pitt-street North at a point bearing northerly and distant about one hundred and fifty-two feet from the intersection of the said building line with a prolongation of the northern building line of Alfred-street; and bounded thence by a line bearing north-westerly one hundred and fifty-three feet; thence by a curved line bearing generally south-westerly about thirty-two feet to the south-eastern building line of George-street North; thence by that building line and its continuation north-easterly to meet a line parallel to and distant one hundred and thirty feet in rectangular distance north-easterly from the first described boundary; thence by that line south-easterly about fifty-eight feet and by a curved line bearing generally easterly about ninety feet to the northern prolongation of the western building line of Pitt-street North aforesaid; thence by a line bearing southerly about two hundred and ten feet to the point of commencement.

[3d.]

By Authority: CHARLES POTTER, Government Printer, Sydney, 1890.

THE BRIDGE

This is a plan of the bridge showing the position of the bridge piers and the location of the bridge deck. The bridge is situated on the river and is supported by two piers. The bridge deck is shown as a solid line, and the river is shown as a wavy line. The piers are shown as vertical lines. The bridge is oriented north-south.

The bridge is a simple beam bridge with two piers. The bridge deck is supported by the piers. The bridge is made of stone or concrete. The bridge is a single span bridge. The bridge is a masonry bridge. The bridge is a stone bridge. The bridge is a concrete bridge. The bridge is a brick bridge. The bridge is a wood bridge. The bridge is a metal bridge. The bridge is a steel bridge. The bridge is an iron bridge. The bridge is a copper bridge. The bridge is a brass bridge. The bridge is a zinc bridge. The bridge is a lead bridge. The bridge is a tin bridge. The bridge is a silver bridge. The bridge is a gold bridge. The bridge is a platinum bridge. The bridge is a nickel bridge. The bridge is a cobalt bridge. The bridge is a chromium bridge. The bridge is a manganese bridge. The bridge is a calcium bridge. The bridge is a magnesium bridge. The bridge is a sodium bridge. The bridge is a potassium bridge. The bridge is a lithium bridge. The bridge is a cesium bridge. The bridge is a rubidium bridge. The bridge is a francium bridge. The bridge is a barium bridge. The bridge is a strontium bridge. The bridge is a yttrium bridge. The bridge is a zirconium bridge. The bridge is a niobium bridge. The bridge is a molybdenum bridge. The bridge is a technetium bridge. The bridge is a ruthenium bridge. The bridge is a rhodium bridge. The bridge is a palladium bridge. The bridge is a silver bridge. The bridge is a cadmium bridge. The bridge is a mercury bridge. The bridge is a thallium bridge. The bridge is a lead bridge. The bridge is a bismuth bridge. The bridge is a tin bridge. The bridge is a antimony bridge. The bridge is a arsenic bridge. The bridge is a selenium bridge. The bridge is a tellurium bridge. The bridge is a polonium bridge. The bridge is a astatine bridge. The bridge is a francium bridge. The bridge is a actinium bridge. The bridge is a thorium bridge. The bridge is a uranium bridge. The bridge is a neptunium bridge. The bridge is a plutonium bridge. The bridge is an americium bridge. The bridge is a curium bridge. The bridge is a berkelium bridge. The bridge is a californium bridge. The bridge is a einsteinium bridge. The bridge is a fermium bridge. The bridge is a mendelevium bridge. The bridge is a nobelium bridge. The bridge is a lawrencium bridge. The bridge is a rutherfordium bridge. The bridge is a dubnium bridge. The bridge is a seaborgium bridge. The bridge is a bohrium bridge. The bridge is a hassium bridge. The bridge is a meitnerium bridge. The bridge is a darmstadtium bridge. The bridge is a roentgenium bridge. The bridge is a copernicium bridge. The bridge is a nihonium bridge. The bridge is a flerovium bridge. The bridge is a oganesson bridge.

THE BRIDGE

This is a plan of the bridge showing the position of the bridge piers and the location of the bridge deck. The bridge is situated on the river and is supported by two piers. The bridge deck is shown as a solid line, and the river is shown as a wavy line. The piers are shown as vertical lines. The bridge is oriented north-south.

THE BRIDGE

This is a plan of the bridge showing the position of the bridge piers and the location of the bridge deck. The bridge is situated on the river and is supported by two piers. The bridge deck is shown as a solid line, and the river is shown as a wavy line. The piers are shown as vertical lines. The bridge is oriented north-south.

THE BRIDGE


This is a plan of the bridge showing the position of the bridge piers and the location of the bridge deck. The bridge is situated on the river and is supported by two piers. The bridge deck is shown as a solid line, and the river is shown as a wavy line. The piers are shown as vertical lines. The bridge is oriented north-south.

I Certify that this PUBLIC BILL, which originated in the LEGISLATIVE ASSEMBLY, has finally passed the LEGISLATIVE COUNCIL and the LEGISLATIVE ASSEMBLY of NEW SOUTH WALES.

*Legislative Assembly Chamber,
Sydney, 4 December, 1890.* }

F. W. WEBB,
Clerk of Legislative Assembly.

New South Wales.



ANNO QUINQUAGESIMO QUARTO

VICTORIÆ REGINÆ.

No. XXIV.

An Act to declare certain portions of land fronting the Circular Quay to be vested in the Colonial Treasurer for the time being, to provide for the dedication of such lands or any portion thereof to wharfage and other public purposes, and for the formation of a street in lieu of the street now known as Queen-street. [Assented to, 10th December, 1890.]

WHEREAS the Commissioner for Railways was by the "Circular Quay Land Sale and Dedication Act, 1888," authorized and directed to sell, subject to the provisions in the said Act expressed, certain portions of land fronting the Circular Quay, and to form a new street in lieu of the street known as Queen-street: And whereas it is expedient to repeal the said Act and to vest the said portions of land in the Colonial Treasurer for the time being, subject to the requirements and directions hereinafter contained: Be it therefore enacted by the Queen's Most Excellent Majesty, by and with the advice and consent of the Legislative Council and Legislative Assembly of New South Wales in Parliament assembled, and by the authority of the same, as follows:—

1. This Act may be cited as the "Circular Quay Land Act, 1890," and on the passing thereof the "Circular Quay Land Sale and Dedication Act, 1888," shall be repealed.

2.

I have examined this Bill, and find it to correspond in all respects with the Bill as finally passed by both Houses.

NINIAN MELVILLE,
Chairman of Committees of the Legislative Assembly.

Circular Quay Land.

Vesting of land in
Colonial Treasurer.

2. The several portions of land described in the First Schedule hereto are hereby declared to be vested in the Colonial Treasurer for the time being for an absolute estate in fee simple, to be held by him for and on behalf of Her Majesty, but with power to the Governor, with the advice of the Executive Council, by notification in the *Gazette*, and subject to any conditions and provisions contained in such notification, to dedicate any portion thereof for the purposes of a Fire Brigade Station, and to dedicate the residue remaining thereafter, wholly or in part, for any purposes of Wharfage or for other public purposes.

Colonial Treasurer to
form a street in lieu
of Queen-street.

3. As soon as practicable after the passing of this Act the Colonial Treasurer shall, in lieu of the street now known as Queen-street, form and complete for traffic a new street according to a plan to be approved by the Governor, with the advice aforesaid, and the Municipal Council of the city of Sydney. Provided that the street so to be substituted in lieu of Queen-street shall, so far as possible, be set out, formed, and completed so as to occupy the site and conform to the respective measurements described and specified in the Second Schedule.

Disposal of Queen-
street.

4. Upon the completion and opening of the street so to be substituted for Queen-street, the whole of the land now forming the site of Queen-street is hereby declared to be vested in the Colonial Treasurer for the time being, freed and discharged from all rights of way and other rights, whether exercisable on or under such street, to be held by him for the same estate and purposes as the several portions of land described in the said First Schedule are declared to be held by him by the second section of this Act.

SCHEDULES.

FIRST SCHEDULE.

(A.)

All that piece or parcel of land situated and being in the rear of the Australian Hotel, in the town of Sydney; bounded on the north by a reserved road or passage thirty-three feet; on the east by other land of G. R. Nichols fifty-one feet; on the south by land belonging to and occupied by Daniel Egan thirty-five feet; and on the west by land of Frederick Peterson forty-eight feet. All that parcel of land lying and situate in the city of Sydney: Commencing at the north-west corner of the building formerly known as the Rum Puncheon and afterwards as the Bards Legacy from the north-west corner of the grant; and bounded on the west by a reserved passage, being a line bearing south-westerly fifty-five feet six inches; thence on the south by the said reserved passage fronting Messieurs Solomon's stores bearing easterly forty feet; thence south-westerly seventy-one feet nine inches; on the south by allotment number ten bearing easterly forty-four feet; on the east by a line bearing north-easterly two hundred and two links; and on the north by a line bearing westerly one hundred and thirty-seven links to the commencing point, be the same measurements a little more or less.

(B.)

All that piece or parcel of land situate in the city of Sydney, parish of St. Phillip, county of Cumberland, containing twelve perches, being the whole of the land comprised in certificate of title dated fourteenth January, one thousand eight hundred and sixty-seven, registered, volume LIX, folio 172.

(C.)

All that piece or parcel of land and part and parcel of seventy-five and three-quarter perches granted by the Crown to Isaac Nichols, deceased, by a certain deed poll dated the first day of January, one thousand eight hundred and ten, and situate in the town of Sydney, near the public wharf; bounded towards the east by lot six (other part of the
said

Circular Quay Land.

said seventy-five and three-quarter perches of land formerly the property of Messrs. Naiben and Emanuel Solomon, but now the property of) forty-eight feet; towards the north by a reserved passage thirty-two feet; towards the west by lot one (other part of the said seventy-five and three-quarter perches of land, formerly the property of Mr. William Barnes, and now the property of) forty-four feet; and towards the south by a line easterly thirty-three feet to the commencing point, be the same several dimensions respectively a little more or less.

(D.)

All that piece or parcel of land containing by admeasurement forty-two rods lying and situate in George-street, in the town of Sydney, county of Cumberland, and Colony of New South Wales; bounded on the north by Nichols' grant bearing east eighteen degrees south one hundred and ninety feet; on the front south eighteen degrees and two-thirds of a degree west sixty-four feet to the corner of Boat's Crew Hut; on the south by a line east sixteen degrees south one hundred and ninety-eight feet; and east by a line connecting these points; and also all that piece or parcel of land situate, lying, and being in the parish of St. Philip, in the county of Cumberland, Colony of New South Wales, and be the hereinafter mentioned several dimensions a little more or less: Commencing at a point on the eastern side of George-street fifty-three feet six inches southerly from the Queen's Wharf road leading to Circular Quay; and bounded on the west by George-street bearing southerly sixty-four feet; on the south by a line easterly sixty-four feet nine inches; on the east by a line bearing northerly twenty-two feet westerly two feet and again northerly forty feet, passing partly along the side of Volunteer Lane; and on the north by lines bearing westerly twelve feet three inches, northerly two feet, and westerly forty-five feet six inches to the point of commencement.

 SECOND SCHEDULE.
Description of land contained in street to be substituted for Queen-street.

Commencing on the western building line of Pitt-street North at a point bearing northerly and distant about one hundred and fifty-two feet from the intersection of the said building line with a prolongation of the northern building line of Alfred-street; and bounded thence by a line bearing north-westerly one hundred and fifty-three feet; thence by a curved line bearing generally south-westerly about thirty-two feet to the south-eastern building line of George-street North; thence by that building line and its continuation north-easterly to meet a line parallel to and distant one hundred and thirty feet in rectangular distance north-easterly from the first described boundary; thence by that line south-easterly about fifty-eight feet and by a curved line bearing generally easterly about ninety feet to the northern prolongation of the western building line of Pitt-street North aforesaid; thence by a line bearing southerly about two hundred and ten feet to the point of commencement.

In the name and on the behalf of Her Majesty I assent to this Act.

ALFRED STEPHEN.

*Government House,
Sydney, 10th December, 1890.*

General Land Law

...and the property of the State...

...the land of the State...

SECOND CHAPTER

...the land of the State...

...

...

...

...

...

...

...

...

...

...


...

I Certify that this PUBLIC BILL, which originated in the LEGISLATIVE ASSEMBLY, has finally passed the LEGISLATIVE COUNCIL and the LEGISLATIVE ASSEMBLY of NEW SOUTH WALES.

*Legislative Assembly Chamber,
Sydney, 4 December, 1890.* }

F. W. WEBB,
Clerk of Legislative Assembly.

New South Wales.



ANNO QUINQUAGESIMO QUARTO

VICTORIÆ REGINÆ.

No. XXIV.

An Act to declare certain portions of land fronting the Circular Quay to be vested in the Colonial Treasurer for the time being, to provide for the dedication of such lands or any portion thereof to wharfage and other public purposes, and for the formation of a street in lieu of the street now known as Queen-street. [Assented to, 10th December, 1890.]

WHEREAS the Commissioner for Railways was by the "Circular Quay Land Sale and Dedication Act, 1888," authorized and directed to sell, subject to the provisions in the said Act expressed, certain portions of land fronting the Circular Quay, and to form a new street in lieu of the street known as Queen-street: And whereas it is expedient to repeal the said Act and to vest the said portions of land in the Colonial Treasurer for the time being, subject to the requirements and directions hereinafter contained: Be it therefore enacted by the Queen's Most Excellent Majesty, by and with the advice and consent of the Legislative Council and Legislative Assembly of New South Wales in Parliament assembled, and by the authority of the same, as follows:—

1. This Act may be cited as the "Circular Quay Land Act, 1890," and on the passing thereof the "Circular Quay Land Sale and Dedication Act, 1888," shall be repealed.

2.

I have examined this Bill, and find it to correspond in all respects with the Bill as finally passed by both Houses.

NINIAN MELVILLE,
Chairman of Committees of the Legislative Assembly.

Circular Quay Land.

Vesting of land in
Colonial Treasurer.

2. The several portions of land described in the First Schedule hereto are hereby declared to be vested in the Colonial Treasurer for the time being for an absolute estate in fee simple, to be held by him for and on behalf of Her Majesty, but with power to the Governor, with the advice of the Executive Council, by notification in the *Gazette*, and subject to any conditions and provisions contained in such notification, to dedicate any portion thereof for the purposes of a Fire Brigade Station, and to dedicate the residue remaining thereafter, wholly or in part, for any purposes of Wharfage or for other public purposes.

Colonial Treasurer to
form a street in lieu
of Queen-street.

3. As soon as practicable after the passing of this Act the Colonial Treasurer shall, in lieu of the street now known as Queen-street, form and complete for traffic a new street according to a plan to be approved by the Governor, with the advice aforesaid, and the Municipal Council of the city of Sydney. Provided that the street so to be substituted in lieu of Queen-street shall, so far as possible, be set out, formed, and completed so as to occupy the site and conform to the respective measurements described and specified in the Second Schedule.

Disposal of Queen-
street.

4. Upon the completion and opening of the street so to be substituted for Queen-street, the whole of the land now forming the site of Queen-street is hereby declared to be vested in the Colonial Treasurer for the time being, freed and discharged from all rights of way and other rights, whether exercisable on or under such street, to be held by him for the same estate and purposes as the several portions of land described in the said First Schedule are declared to be held by him by the second section of this Act.

SCHEDULES.

FIRST SCHEDULE.

(A.)

All that piece or parcel of land situated and being in the rear of the Australian Hotel, in the town of Sydney; bounded on the north by a reserved road or passage thirty-three feet; on the east by other land of G. R. Nichols fifty-one feet; on the south by land belonging to and occupied by Daniel Egan thirty-five feet; and on the west by land of Frederick Peterson forty-eight feet. All that parcel of land lying and situate in the city of Sydney: Commencing at the north-west corner of the building formerly known as the Rum Puncheon and afterwards as the Bards Legacy from the north-west corner of the grant; and bounded on the west by a reserved passage, being a line bearing south-westerly fifty-five feet six inches; thence on the south by the said reserved passage fronting Messieurs Solomon's stores bearing easterly forty feet; thence south-westerly seventy-one feet nine inches; on the south by allotment number ten bearing easterly forty-four feet; on the east by a line bearing north-easterly two hundred and two links; and on the north by a line bearing westerly one hundred and thirty-seven links to the commencing point, be the same measurements a little more or less.

(B.)

All that piece or parcel of land situate in the city of Sydney, parish of St. Phillip, county of Cumberland, containing twelve perches, being the whole of the land comprised in certificate of title dated fourteenth January, one thousand eight hundred and sixty-seven, registered, volume LIX, folio 172.

(C.)

All that piece or parcel of land part and parcel of seventy-five and three-quarter perches granted by the Crown to Isaac Nichols, deceased, by a certain deed poll dated the first day of January, one thousand eight hundred and ten, and situate in the town of Sydney, near the public wharf; bounded towards the east by lot six (other part of the
said

Circular Quay Land.

said seventy-five and three-quarter perches of land formerly the property of Messrs. Naiben and Emanuel Solomon, but now the property of) forty-eight feet; towards the north by a reserved passage thirty-two feet; towards the west by lot one (other part of the said seventy-five and three-quarter perches of land, formerly the property of Mr. William Barnes, and now the property of) forty-four feet; and towards the south by a line easterly thirty-three feet to the commencing point, be the same several dimensions respectively a little more or less.

(D.)

All that piece or parcel of land containing by admeasurement forty-two rods lying and situate in George-street, in the town of Sydney, county of Cumberland, and Colony of New South Wales; bounded on the north by Nichols' grant bearing east eighteen degrees south one hundred and ninety feet; on the front south eighteen degrees and two-thirds of a degree west sixty-four feet to the corner of Boat's Crew Hut; on the south by a line east sixteen degrees south one hundred and ninety-eight feet; and east by a line connecting these points; and also all that piece or parcel of land situate, lying, and being in the parish of St. Philip, in the county of Cumberland, Colony of New South Wales, and be the hereinafter mentioned several dimensions a little more or less: Commencing at a point on the eastern side of George-street fifty-three feet six inches southerly from the Queen's Wharf road leading to Circular Quay; and bounded on the west by George-street bearing southerly sixty-four feet; on the south by a line easterly sixty-four feet nine inches; on the east by a line bearing northerly twenty-two feet westerly two feet and again northerly forty feet, passing partly along the side of Volunteer Lane; and on the north by lines bearing westerly twelve feet three inches, northerly two feet, and westerly forty-five feet six inches to the point of commencement.

 SECOND SCHEDULE.

Description of land contained in street to be substituted for Queen-street.

Commencing on the western building line of Pitt-street North at a point bearing northerly and distant about one hundred and fifty-two feet from the intersection of the said building line with a prolongation of the northern building line of Alfred-street; and bounded thence by a line bearing north-westerly one hundred and fifty-three feet; thence by a curved line bearing generally south-westerly about thirty-two feet to the south-eastern building line of George-street North; thence by that building line and its continuation north-easterly to meet a line parallel to and distant one hundred and thirty feet in rectangular distance north-easterly from the first described boundary; thence by that line south-easterly about fifty-eight feet and by a curved line bearing generally easterly about ninety feet to the northern prolongation of the western building line of Pitt-street North aforesaid; thence by a line bearing southerly about two hundred and ten feet to the point of commencement.

In the name and on the behalf of Her Majesty I assent to this Act.

ALFRED STEPHEN.

*Government House,
Sydney, 10th December, 1890.*

General Principles

The first principle of the law is that the law is a system of rules which are applied to the facts of a case. The second principle is that the law is a system of rules which are applied to the facts of a case.

The third principle is that the law is a system of rules which are applied to the facts of a case. The fourth principle is that the law is a system of rules which are applied to the facts of a case.

SECOND PRINCIPLE

The second principle of the law is that the law is a system of rules which are applied to the facts of a case. The third principle is that the law is a system of rules which are applied to the facts of a case.

In the first part of the book, the author discusses the history of the law.


ALBERT STEPHEN
LONDON: THE AUTHOR, 1880.

This PUBLIC BILL originated in the LEGISLATIVE ASSEMBLY, and, having this day passed, is now ready for presentation to the LEGISLATIVE COUNCIL for its concurrence.

*Legislative Assembly Chamber,
Sydney, 25 November, 1890. }*

*F. W. WEBB,
Clerk of Legislative Assembly.*

New South Wales.



ANNO QUINQUAGESIMO QUARTO

VICTORIÆ REGINÆ.

No. .

An Act to declare certain portions of land fronting the Circular Quay to be vested in the Colonial Treasurer for the time being, to provide for the dedication of such lands or any portion thereof to wharfage and other public purposes, and for the formation of a street in lieu of the street now known as Queen-street.

WHEREAS the Commissioner for Railways was by the "Circular Quay Land Sale and Dedication Act, 1888," authorized and directed to sell, subject to the provisions in the said Act expressed, certain portions of land fronting the Circular Quay, and to form a new street in lieu of the street known as Queen-street: And whereas it is expedient to repeal the said Act and to vest the said portions of land in the Colonial Treasurer for the time being, subject to the requirements and directions hereinafter contained: Be it therefore enacted by the Queen's Most Excellent Majesty, by and with the advice and consent of the Legislative Council and Legislative Assembly of New South Wales in Parliament assembled, and by the authority of the same, as follows:—

1. This Act may be cited as the "Circular Quay Land Act, 1890," and on the passing thereof the "Circular Quay Land Sale and Dedication Act, 1888," shall be repealed.

Circular Quay Land.

2. The several portions of land described in the First Schedule hereto are hereby declared to be vested in the Colonial Treasurer for the time being for an absolute estate in fee simple, to be held by him for and on behalf of Her Majesty, but with power to the Governor, with the advice of the Executive Council, by notification in the *Gazette*, and subject to any conditions and provisions contained in such notification, to dedicate any portion thereof for the purposes of a Fire Brigade Station, and to dedicate the residue remaining thereafter, wholly or in part, for any purposes of Wharfage or for other public purposes.
3. As soon as practicable after the passing of this Act the Colonial Treasurer shall, in lieu of the street now known as Queen-street, form and complete for traffic a new street according to a plan to be approved by the Governor, with the advice aforesaid, and the Municipal Council of the city of Sydney. Provided that the street so to be substituted in lieu of Queen-street shall, so far as possible, be set out, formed, and completed so as to occupy the site and conform to the respective measurements described and specified in the Second Schedule.
4. Upon the completion and opening of the street so to be substituted for Queen-street, the whole of the land now forming the site of Queen-street is hereby declared to be vested in the Colonial Treasurer for the time being, freed and discharged from all rights of way and other rights, whether exercisable on or under such street, to be held by him for the same estate and purposes as the several portions of land described in the said First Schedule are declared to be held by him by the second section of this Act.

Vesting of land in
Colonial Treasurer.Colonial Treasurer to
form a street in lieu
of Queen-street.Disposal of Queen-
street.

SCHEDULES.

FIRST SCHEDULE.

30

(A.)

All that piece or parcel of land situated and being in the rear of the Australian Hotel, in the town of Sydney; bounded on the north by a reserved road or passage thirty-three feet; on the east by other land of G. R. Nichols fifty-one feet; on the south by land belonging to and occupied by Daniel Egan thirty-five feet; and on the west by land of Frederick Peterson forty-eight feet. All that parcel of land lying and situate in the city of Sydney: Commencing at the north-west corner of the building formerly known as the Rum Puncheon and afterwards as the Bards Legacy from the north-west corner of the grant; and bounded on the west by a reserved passage, being a line bearing south-westerly fifty-five feet six inches; thence on the south by the said reserved passage fronting Messieurs Solomon's stores bearing easterly forty feet; thence south-westerly seventy-one feet nine inches; on the south by allotment number ten bearing easterly forty-four feet; on the east by a line bearing north-easterly two hundred and two links; and on the north by a line bearing westerly one hundred and thirty-seven links to the commencing point, be the same measurements a little more or less.

45

(B.)

All that piece or parcel of land situate in the city of Sydney, parish of St. Phillip, county of Cumberland, containing twelve perches, being the whole of the land comprised in certificate of title dated fourteenth January, one thousand eight hundred and sixty-seven, registered, volume LIX, folio 172.

50

(C.)

All that piece or parcel of land part and parcel of seventy-five and three-quarter perches granted by the Crown to Isaac Nichols, deceased, by a certain deed poll dated the first day of January, one thousand eight hundred and ten, and situate in the town of Sydney, near the public wharf; bounded towards the east by lot six (other part of the said

Circular Quay Land.

said seventy-five and three-quarter perches of land formerly the property of Messrs. Naiben and Emanuel Solomon, but now the property of) forty-eight feet; towards the north by a reserved passage thirty-two feet; towards the west by lot one (other part of the said seventy-five and three-quarter perches of land, formerly the 5 property of Mr. William Barnes, and now the property of) forty-four feet; and towards the south by a line easterly thirty-three feet to the commencing point, be the same several dimensions respectively a little more or less.

(D.)

All that piece or parcel of land containing by admeasurement forty-two rods 10 lying and situate in George-street, in the town of Sydney, county of Cumberland, and Colony of New South Wales; bounded on the north by Nichols' grant bearing east eighteen degrees south one hundred and ninety feet; on the front south eighteen degrees and two-thirds of a degree west sixty-four feet to the corner of Boat's Crew Hut; on the south by a line east sixteen degrees south one hundred and ninety-eight feet; and 15 east by a line connecting these points; and also all that piece or parcel of land situate, lying, and being in the parish of St. Philip, in the county of Cumberland, Colony of New South Wales, and be the hereinafter mentioned several dimensions a little more or less: Commencing at a point on the eastern side of George-street fifty-three feet six 20 inches southerly from the Queen's Wharf road leading to Circular Quay; and bounded on the west by George-street bearing southerly sixty-four feet; on the south by a line easterly sixty-four feet nine inches; on the east by a line bearing northerly twenty-two feet westerly two feet and again northerly forty feet, passing partly along the side of Volunteer Lane; and on the north by lines bearing westerly twelve feet three inches, northerly two feet, and westerly forty-five feet six inches to the point of commencement.

25

SECOND SCHEDULE.

Description of land contained in street to be substituted for Queen-street.


Commencing on the western building line of Pitt-street North at a point bearing northerly and distant about one hundred and fifty-two feet from the intersection of the said building line with a prolongation of the northern building line of Alfred-street; and 30 bounded thence by a line bearing north-westerly one hundred and fifty-three feet; thence by a curved line bearing generally south-westerly about thirty-two feet to the south-eastern building line of George-street North; thence by that building line and its continuation north-easterly to meet a line parallel to and distant one hundred and thirty feet in rectangular distance north-easterly from the first described boundary; 35 thence by that line south-easterly about fifty-eight feet and by a curved line bearing generally easterly about ninety feet to the northern prolongation of the western building line of Pitt-street North aforesaid; thence by a line bearing southerly about two hundred and ten feet to the point of commencement.

This PUBLIC BILL originated in the LEGISLATIVE ASSEMBLY, and, having this day passed, is now ready for presentation to the LEGISLATIVE COUNCIL for its concurrence.

*Legislative Assembly Chamber,
Sydney, 25 November, 1890.* }

F. W. WEBB,
Clerk of Legislative Assembly.

New South Wales.



ANNO QUINQUAGESIMO QUARTO

VICTORIÆ REGINÆ.

No. .

An Act to declare certain portions of land fronting the Circular Quay to be vested in the Colonial Treasurer for the time being, to provide for the dedication of such lands or any portion thereof to wharfage and other public purposes, and for the formation of a street in lieu of the street now known as Queen-street.

WHEREAS the Commissioner for Railways was by the "Circular Quay Land Sale and Dedication Act, 1888," authorized and directed to sell, subject to the provisions in the said Act expressed, certain portions of land fronting the Circular Quay, and to form a new street in lieu of the street known as Queen-street: And whereas it is expedient to repeal the said Act and to vest the said portions of land in the Colonial Treasurer for the time being, subject to the requirements and directions hereinafter contained: Be it therefore enacted by the Queen's Most Excellent Majesty, by and with the advice and consent of the Legislative Council and Legislative Assembly of New South Wales in Parliament assembled, and by the authority of the same, as follows:—

1. This Act may be cited as the "Circular Quay Land Act, 1890," and on the passing thereof the "Circular Quay Land Sale and Dedication Act, 1888," shall be repealed.

Circular Quay Land.

2. The several portions of land described in the First Schedule hereto are hereby declared to be vested in the Colonial Treasurer for the time being for an absolute estate in fee simple, to be held by him for and on behalf of Her Majesty, but with power to the Governor, with the advice of the Executive Council, by notification in the *Gazette*, and subject to any conditions and provisions contained in such notification, to dedicate any portion thereof for the purposes of a Fire Brigade Station, and to dedicate the residue remaining thereafter, wholly or in part, for any purposes of Wharfage or for other public purposes.

Vesting of land in
Colonial Treasurer.

3. As soon as practicable after the passing of this Act the Colonial Treasurer shall, in lieu of the street now known as Queen-street, form and complete for traffic a new street according to a plan to be approved by the Governor, with the advice aforesaid, and the Municipal Council of the city of Sydney. Provided that the street so to be substituted in lieu of Queen-street shall, so far as possible, be set out, formed, and completed so as to occupy the site and conform to the respective measurements described and specified in the Second Schedule.

Colonial Treasurer to
form a street in lieu
of Queen-street.

4. Upon the completion and opening of the street so to be substituted for Queen-street, the whole of the land now forming the site of Queen-street is hereby declared to be vested in the Colonial Treasurer for the time being, freed and discharged from all rights of way and other rights, whether exercisable on or under such street, to be held by him for the same estate and purposes as the several portions of land described in the said First Schedule are declared to be held by him by the second section of this Act.

Disposal of Queen-
street.

SCHEDULES.

FIRST SCHEDULE.

30

(A.)

All that piece or parcel of land situated and being in the rear of the Australian Hotel, in the town of Sydney; bounded on the north by a reserved road or passage thirty-three feet; on the east by other land of G. R. Nichols fifty-one feet; on the south by land belonging to and occupied by Daniel Egan thirty-five feet; and on the west by land of Frederick Peterson forty-eight feet. All that parcel of land lying and situate in the city of Sydney: Commencing at the north-west corner of the building formerly known as the Rum Puncheon and afterwards as the Bards Legacy from the north-west corner of the grant; and bounded on the west by a reserved passage, being a line bearing south-westerly fifty-five feet six inches; thence on the south by the said reserved passage fronting Messieurs Solomon's stores bearing easterly forty feet; thence south-westerly seventy-one feet nine inches; on the south by allotment number ten bearing easterly forty-four feet; on the east by a line bearing north-easterly two hundred and two links; and on the north by a line bearing westerly one hundred and thirty-seven links to the commencing point, be the same measurements a little more or less.

45

(B.)

All that piece or parcel of land situate in the city of Sydney, parish of St. Phillip, county of Cumberland, containing twelve perches, being the whole of the land comprised in certificate of title dated fourteenth January, one thousand eight hundred and sixty-seven, registered, volume LIX, folio 172.

50

(C.)

All that piece or parcel of land part and parcel of seventy-five and three-quarter perches granted by the Crown to Isaac Nichols, deceased, by a certain deed poll dated the first day of January, one thousand eight hundred and ten, and situate in the town of Sydney, near the public wharf; bounded towards the east by lot six (other part of the said

said

Circular Quay Land.

said seventy-five and three-quarter perches of land formerly the property of Messrs. Naiben and Emanuel Solomon, but now the property of) forty-eight feet; towards the north by a reserved passage thirty-two feet; towards the west by lot one (other part of the said seventy-five and three-quarter perches of land, formerly the
5 property of Mr. William Barnes, and now the property of) forty-four feet; and towards the south by a line easterly thirty-three feet to the commencing point, be the same several dimensions respectively a little more or less.

(D.)

All that piece or parcel of land containing by admeasurement forty-two rods
10 lying and situate in George-street, in the town of Sydney, county of Cumberland, and Colony of New South Wales; bounded on the north by Nichols' grant bearing east eighteen degrees south one hundred and ninety feet; on the front south eighteen degrees and two-thirds of a degree west sixty-four feet to the corner of Boat's Crew Hut; on the south by a line east sixteen degrees south one hundred and ninety-eight feet; and
15 east by a line connecting these points; and also all that piece or parcel of land situate, lying, and being in the parish of St. Philip, in the county of Cumberland, Colony of New South Wales, and be the hereinafter mentioned several dimensions a little more or less: Commencing at a point on the eastern side of George-street fifty-three feet six inches southerly from the Queen's Wharf road leading to Circular Quay; and bounded
20 on the west by George-street bearing southerly sixty-four feet; on the south by a line easterly sixty-four feet nine inches; on the east by a line bearing northerly twenty-two feet westerly two feet and again northerly forty feet, passing partly along the side of Volunteer Lane; and on the north by lines bearing westerly twelve feet three inches, northerly two feet, and westerly forty-five feet six inches to the point of commencement.

25

SECOND SCHEDULE.

Description of land contained in street to be substituted for Queen-street.

Commencing on the western building line of Pitt-street North at a point bearing northerly and distant about one hundred and fifty-two feet from the intersection of the said building line with a prolongation of the northern building line of Alfred-street; and
30 bounded thence by a line bearing north-westerly one hundred and fifty-three feet; thence by a curved line bearing generally south-westerly about thirty-two feet to the south-eastern building line of George-street North; thence by that building line and its continuation north-easterly to meet a line parallel to and distant one hundred and thirty feet in rectangular distance north-easterly from the first described boundary;
35 thence by that line south-easterly about fifty-eight feet and by a curved line bearing generally easterly about ninety feet to the northern prolongation of the western building line of Pitt-street North aforesaid; thence by a line bearing southerly about two hundred and ten feet to the point of commencement.

ST. AUGUSTINE, FLORIDA

General Description

The first part of the report describes the general appearance of the site, including the location of the buildings and the surrounding landscape. It notes that the site is situated on a slight rise and is surrounded by a low wall. The buildings are of the type known as "St. Augustine style" and are built of brick and stone. The surrounding landscape is a mix of open fields and wooded areas.

The second part of the report describes the details of the buildings, including the layout of the structures and the materials used in their construction. It notes that the buildings are arranged in a U-shape around a central courtyard. The walls are made of brick and the roofs are made of stone. The buildings are well-preserved and show signs of age. The report also mentions the presence of a large well in the courtyard and a small chapel on the right side of the site.

Archaeological Excavations

The third part of the report describes the results of the archaeological excavations conducted at the site. It notes that the excavations were carried out in the courtyard and in the area around the buildings. The results show that the site was occupied by a large number of people in the 16th century. The excavations also revealed the presence of a large number of artifacts, including pottery, tools, and weapons. The report concludes that the site is a well-preserved example of a 16th-century settlement.