


New South Wales.



ANNO QUINQUAGESIMO PRIMO

VICTORIÆ REGINÆ.

\*\*\*\*\*

No. XXIV.

An Act to subdivide the Electoral District of Wentworth. [Assented to, 28th December, 1887.]

BE it enacted by the Queen's Most Excellent Majesty, by and with the advice and consent of the Legislative Council and Legislative Assembly of New South Wales in Parliament assembled, and by the authority of the same, as follows:—

1. This Act may be cited as the "Wentworth Electorate Sub-division Act," and shall commence and take effect from the date of the next dissolution of the Legislative Assembly, except as is hereinafter provided.

2. The Electoral District of Wentworth as constituted by the "Electoral Act of 1880," hereinafter termed the Principal Act, shall be divided into three Electoral Districts, to be designated respectively the Electoral Districts of Wentworth, Wilcannia, and Sturt, and each such district shall return one Member to serve in the Legislative Assembly of New South Wales, in accordance with the conditions and subject to the qualifications, restrictions, and all other, the provisions of the Principal Act as amended by this Act.

Short title.

Subdivision of Wentworth Electorate into three Electoral Districts.



*Wentworth Electorate Subdivision.*

Electoral lists and rolls to be made.

3. After the passing of this Act electoral lists for the said electoral districts established by this Act shall be made, and all other proceedings taken and had relative thereto in manner provided by the Principal Act for lists to be made thereunder, and as if such electoral districts had been included in the said Act, and such electoral lists when revised in manner provided for the revision of lists made under the said Act, shall be the rolls of electors for the respective electoral districts under this Act for which they are compiled.

Rolls to be compiled to provide for a general election before proper rolls come into operation.

4. Immediately after the passing of this Act, and for the purpose of providing for a general election occurring before the rolls for the said electoral districts shall come into operation, the names contained in the electoral roll for the time being in force for the existing Electoral District of Wentworth shall be arranged under the direction of the Inspector-General of Police, so as to form three electoral rolls, one for each of the three electoral districts established under this Act. Each such roll shall contain the names of electors whose qualifications arise within or are derived from the electoral district for which such roll is compiled. And such rolls shall be certified under the hand of the said Inspector-General, and transmitted by him to the Government Printer. A copy of any such roll, purporting to have been printed at the Government Printing Office, shall be deemed to be the roll to be used at such general election for the electoral district for which it has been prepared.

Roll for existing Electorate of Wentworth before this Act takes effect.

5. In case of any vacancy of a seat for the Electoral District of Wentworth as constituted under the Principal Act, occurring before the next general election, and after the first day of June, one thousand eight hundred and eighty, the three electoral rolls which shall have been made under section three of this Act shall, combined, be the electoral roll to be used at any election to fill any such vacancy.

Certain sections of Principal Act not to apply.

6. Sections six, seven, eight, and nine of the Principal Act shall not apply to any of the Electoral Districts established by this Act.

Substitution of boundaries of said Electorates contained in Schedule for those in Schedule to Principal Act.

7. The boundaries of the said Electoral Districts contained in the Schedule to this Act shall be substituted for the boundaries of the Electoral District of Wentworth contained in Schedule A of the Principal Act.

#### SCHEDULE.

##### WENTWORTH.

Commencing at a point on the dividing boundary as marked by Mr. Licensed Surveyor M'Cormack, in one thousand eight hundred and sixty-five, for the Pastoral Districts of Albert and Darling, at the eastern boundary of Manara Run, at a point twenty miles north-westerly from the marked north-east corner-post for the Darling Pastoral Districts; thence by parts of the eastern and southern boundaries of that run southerly and westerly to the boundary dividing Arlington Plains Block A and B Run; thence by that boundary and the boundary dividing Kilfera Blocks K, L, M, N, and North Clare Block B, from those of Kilfera J, H, F, D and A Runs southerly to the south-west corner of North Clare Block B Run as aforesaid, at the south-east corner of Kilfera Block A Run; thence on the south by the south boundaries of Kilfera Blocks A aforesaid and B and C westerly; and by a line in continuation westerly to the east boundary of North Panban Run; and thence by the east and north boundaries of that run northerly and westerly to the north-western corner of that run; thence again on the east by the boundary dividing North Panban, Panban, Garnpung, Galgalman, North Tarlee, North Tarlee Block A, and Outer Back Tarlee Block C Runs from West Panban Blocks B and A, East Tarcoola, East Tarcoola Block A, Outer Back Bullanmong, Arumpo, Baraguy, and Marma Runs, southerly, westerly, and again southerly to the south-western corner of Outer Back Tarlee Block C aforesaid; and thence by the south boundary of the latter run easterly to the north-western corner of Outer Back Tarlee Block B; and thence by the western boundaries of that run and Back Boomiaricool Run southerly and the eastern boundary of Gulthul Run southerly, westerly, and again southerly



*Wentworth Electorate Subdivision.*

southerly to the north boundary of Caringy Run; thence by the north and west boundaries of that run westerly and southerly to its south-western corner; and thence by a line bearing southerly to the confluence of Taila Creek with the Murray River; thence by that river downwards to the boundary dividing New South Wales from South Australia; on the west by that boundary bearing north to the south-west corner of Ophara Holding; thence on the north by the boundaries dividing Burta and part of Netley Holdings from Ophara, Thackaringa, and Redan, and part of Kinchegea Holdings, to the south-east corner of Redan Holding; thence by a line north-easterly to the most western corner of Weinteriga Holding; thence by the south-western boundary of that holding to the Darling River; thence by that river upwards to the south-west corner of Teryawynia Holding; thence by the south boundary of that holding and its prolongation bearing east to the point of commencement.

**WILCANNIA.**

Commencing at a point about five miles west from the Paroo River; thence on the east by the western or back boundaries of all runs fronting to the western side of the Paroo River southerly to the northern boundary of Mullawoolka West Run, by that boundary westerly, and by the east, north, and west boundaries of Tongo Run north-westerly and southerly to Tongo Creek; thence by the west boundary of Tongo South Run southerly to its south-west corner; thence by the western boundaries of Yentabangee Run south-westerly to the north-west corner of East Peri Run; thence by the west boundary of East Peri Run southerly and the west boundary of Bathing Springs Run southerly to its south-west corner; thence by three miles of the south boundary of that run easterly to its intersection with the south-westerly boundary of Mount Jack Run; thence by that boundary south-easterly and the south-western boundaries of Mount Macpherson Block One, Mount Macpherson Block A, and Mount Macpherson Run, Walker's Twenty-two Camp Back Run, and Walker's Twenty-two Camp Run south-easterly to the Darling River; and thence by that river downwards to the upper boundary of Merry Run; thence by that boundary and the north-east boundary of Outer Merry Run south-easterly to the eastern corner of the latter run; thence by the south-east boundary of Outer Merry Run and Onondoo Run south-westerly to the north-east boundary of Wongolarroo Run, by that boundary south-easterly to the south-east corner of that run; thence by the south-east boundary of that run south-westerly to its south corner; thence by a line bearing about south seven degrees east by compass to the dividing boundary as marked by Mr. Licensed Surveyor M'Cormack, in one thousand eight hundred and sixty-five, for the pastoral districts of Darling and Albert, at the east boundary of Manara Run, at a point twenty miles north-westerly from the marked north-east corner-post for the Darling Pastoral District; thence on the south by a line westerly to the south-east corner of Teryawynia Holding; thence by the south boundary of that holding to the Darling River; thence by that river downwards to the south-east corner of Weinteriga Holding; thence along the south boundary of that holding north-westerly to its most western corner; thence on the west by the boundaries dividing Weinteriga, Mena Murtee, Tarella, Yancannia, Salisbury Downs, Connulpie, Olive Downs, and Carapundy Swamp West Holdings on the one side, from part of Kinchegea, Glenlyon, Cuthowarra, Grassmere, Gnalta, Noonthorungee, Turkey Creek, Kayrunnera, Morden, Cobham Lake, Yantara, Mount Wood, and Onepar Holdings on the other side, to the twenty-ninth parallel of south latitude, being the boundary between New South Wales and Queensland; thence on the north by that boundary easterly to the point of commencement.

**STURT.**


Commencing at the south-west corner of Ophara Holding, on the boundary dividing New South Wales from South Australia; thence on the west by that boundary northerly to the twenty-ninth parallel of south latitude, being the boundary between New South Wales and Queensland; on the north by part of that boundary easterly to the north-west corner of Carapundy Swamp West Holding; thence on the east by the boundaries dividing Carapundy Swamp West, Olive Downs, Connulpie, Salisbury Downs, Yancannia, Taralla, Mena Murtee, and Weinteriga Holdings on the one side, from Onepar, Mount Wood, Yantara, Cobham Lake, Morden, Wonominta, Kayrunnera, Turkey Creek, Noonthorungee, Gnalta, Grassmere, Cuthowarra, and Glenlyon Holdings on the other side, to the most western corner of Weinteriga Holding; thence by a line south-westerly to the south-east corner of Redan Holding; thence on the south by the boundaries dividing Redan, part of Kinchegea, Thackaringa, and Ophara Holdings, from Burta and part of Netley Holdings, to the point of commencement.







New South Wales.



ANNO QUINQUAGESIMO PRIMO

VICTORIÆ REGINÆ.

\*\*\*\*\*

No. XXIV.

An Act to subdivide the Electoral District of Wentworth. [Assented to, 28th December, 1887.]

BE it enacted by the Queen's Most Excellent Majesty, by and with the advice and consent of the Legislative Council and Legislative Assembly of New South Wales in Parliament assembled, and by the authority of the same, as follows:—

1. This Act may be cited as the "Wentworth Electorate Sub-division Act," and shall commence and take effect from the date of the next dissolution of the Legislative Assembly, except as is hereinafter provided.

2. The Electoral District of Wentworth as constituted by the "Electoral Act of 1880," hereinafter termed the Principal Act, shall be divided into three Electoral Districts, to be designated respectively the Electoral Districts of Wentworth, Wilcannia, and Sturt, and each such district shall return one Member to serve in the Legislative Assembly of New South Wales, in accordance with the conditions and subject to the qualifications, restrictions, and all other, the provisions of the Principal Act as amended by this Act.

Short title.  
Subdivision of Wentworth Electorate into three Electoral Districts.



*Wentworth Electorate Subdivision.*

Electoral lists and rolls to be made.

3. After the passing of this Act electoral lists for the said electoral districts established by this Act shall be made, and all other proceedings taken and had relative thereto in manner provided by the Principal Act for lists to be made thereunder, and as if such electoral districts had been included in the said Act, and such electoral lists when revised in manner provided for the revision of lists made under the said Act, shall be the rolls of electors for the respective electoral districts under this Act for which they are compiled.

Rolls to be compiled to provide for a general election before proper rolls come into operation.

4. Immediately after the passing of this Act, and for the purpose of providing for a general election occurring before the rolls for the said electoral districts shall come into operation, the names contained in the electoral roll for the time being in force for the existing Electoral District of Wentworth shall be arranged under the direction of the Inspector-General of Police, so as to form three electoral rolls, one for each of the three electoral districts established under this Act. Each such roll shall contain the names of electors whose qualifications arise within or are derived from the electoral district for which such roll is compiled. And such rolls shall be certified under the hand of the said Inspector-General, and transmitted by him to the Government Printer. A copy of any such roll, purporting to have been printed at the Government Printing Office, shall be deemed to be the roll to be used at such general election for the electoral district for which it has been prepared.

Roll for existing Electorate of Wentworth before this Act takes effect.

5. In case of any vacancy of a seat for the Electoral District of Wentworth as constituted under the Principal Act, occurring before the next general election, and after the first day of June, one thousand eight hundred and eighty, the three electoral rolls which shall have been made under section three of this Act shall, combined, be the electoral roll to be used at any election to fill any such vacancy.

Certain sections of Principal Act not to apply.

6. Sections six, seven, eight, and nine of the Principal Act shall not apply to any of the Electoral Districts established by this Act.

Substitution of boundaries of said Electorates contained in Schedule for those in Schedule to Principal Act.

7. The boundaries of the said Electoral Districts contained in the Schedule to this Act shall be substituted for the boundaries of the Electoral District of Wentworth contained in Schedule A of the Principal Act.

#### SCHEDULE.

#### WENTWORTH.

Commencing at a point on the dividing boundary as marked by Mr. Licensed Surveyor M'Cormack, in one thousand eight hundred and sixty-five, for the Pastoral Districts of Albert and Darling, at the eastern boundary of Manara Run, at a point twenty miles north-westerly from the marked north-east corner-post for the Darling Pastoral Districts; thence by parts of the eastern and southern boundaries of that run southerly and westerly to the boundary dividing Arlington Plains Block A and B Run; thence by that boundary and the boundary dividing Kilfera Blocks K, L, M, N, and North Clare Block B, from those of Kilfera J, H, F, D and A Runs southerly to the south-west corner of North Clare Block B Run as aforesaid, at the south-east corner of Kilfera Block A Run; thence on the south by the south boundaries of Kilfera Blocks A aforesaid and B and C westerly; and by a line in continuation westerly to the east boundary of North Panban Run; and thence by the east and north boundaries of that run northerly and westerly to the north-western corner of that run; thence again on the east by the boundary dividing North Panban, Panban, Garnpung, Galgalman, North Tarlee, North Tarlee Block A, and Outer Back Tarlee Block C Runs from West Panban Blocks B and A, East Tarcoola, East Tarcoola Block A, Outer Back Bullanmong, Arumpo, Baraguy, and Marma Runs, southerly, westerly, and again southerly to the south-western corner of Outer Back Tarlee Block C aforesaid; and thence by the south boundary of the latter run easterly to the north-western corner of Outer Back Tarlee Block B; and thence by the western boundaries of that run and Back Boomiaricool Run southerly and the eastern boundary of Gulthul Run southerly, westerly, and again southerly



*Wentworth Electorate Subdivision.*

southerly to the north boundary of Caringy Run; thence by the north and west boundaries of that run westerly and southerly to its south-western corner; and thence by a line bearing southerly to the confluence of Taila Creek with the Murray River; thence by that river downwards to the boundary dividing New South Wales from South Australia; on the west by that boundary bearing north to the south-west corner of Ophara Holding; thence on the north by the boundaries dividing Burta and part of Netley Holdings from Ophara, Thackaringa, and Redan, and part of Kinchega Holdings, to the south-east corner of Redan Holding; thence by a line north-easterly to the most western corner of Weinteriga Holding; thence by the south-western boundary of that holding to the Darling River; thence by that river upwards to the south-west corner of Teryawynia Holding; thence by the south boundary of that holding and its prolongation bearing east to the point of commencement.

**WILCANNIA.**

Commencing at a point about five miles west from the Paroo River; thence on the east by the western or back boundaries of all runs fronting to the western side of the Paroo River southerly to the northern boundary of Mullawoolka West Run, by that boundary westerly, and by the east, north, and west boundaries of Tongo Run north-westerly and southerly to Tongo Creek; thence by the west boundary of Tongo South Run southerly to its south-west corner; thence by the western boundaries of Yentabangee Run south-westerly to the north-west corner of East Peri Run; thence by the west boundary of East Peri Run southerly and the west boundary of Bathing Springs Run southerly to its south-west corner; thence by three miles of the south boundary of that run easterly to its intersection with the south-westerly boundary of Mount Jack Run; thence by that boundary south-easterly and the south-western boundaries of Mount Macpherson Block One, Mount Macpherson Block A, and Mount Macpherson Run, Walker's Twenty-two Camp Back Run, and Walker's Twenty-two Camp Run south-easterly to the Darling River; and thence by that river downwards to the upper boundary of Merry Run; thence by that boundary and the north-east boundary of Outer Merry Run south-easterly to the eastern corner of the latter run; thence by the south-east boundary of Outer Merry Run and Onondoo Run south-westerly to the north-east boundary of Wongolarroo Run, by that boundary south-easterly to the south-east corner of that run; thence by the south-east boundary of that run south-westerly to its south corner; thence by a line bearing about south seven degrees east by compass to the dividing boundary as marked by Mr. Licensed Surveyor M'Cormack, in one thousand eight hundred and sixty-five, for the pastoral districts of Darling and Albert, at the east boundary of Manara Run, at a point twenty miles north-westerly from the marked north-east corner-post for the Darling Pastoral District; thence on the south by a line westerly to the south-east corner of Teryawynia Holding; thence by the south boundary of that holding to the Darling River; thence by that river downwards to the south-east corner of Weinteriga Holding; thence along the south boundary of that holding north-westerly to its most western corner; thence on the west by the boundaries dividing Weinteriga, Mena Murtee, Tarella, Yancannia, Salisbury Downs, Connulpie, Olive Downs, and Carapundy Swamp West Holdings on the one side, from part of Kinchega, Glenlyon, Cuthowarra, Grassmere, Gnalta, Noonthorungee, Turkey Creek, Kayrunnera, Morden, Cobham Lake, Yantara, Mount Wood, and Onepar Holdings on the other side, to the twenty-ninth parallel of south latitude, being the boundary between New South Wales and Queensland; thence on the north by that boundary easterly to the point of commencement.

**STURT.**

Commencing at the south-west corner of Ophara Holding, on the boundary dividing New South Wales from South Australia; thence on the west by that boundary northerly to the twenty-ninth parallel of south latitude, being the boundary between New South Wales and Queensland; on the north by part of that boundary easterly to the north-west corner of Carapundy Swamp West Holding; thence on the east by the boundaries dividing Carapundy Swamp West, Olive Downs, Connulpie, Salisbury Downs, Yancannia, Taralla, Mena Murtee, and Weinteriga Holdings on the one side, from Onepar, Mount Wood, Yantara, Cobham Lake, Morden, Wonominta, Kayrunnera, Turkey Creek, Noonthorungee, Gnalta, Grassmere, Cuthowarra, and Glenlyon Holdings on the other side, to the most western corner of Weinteriga Holding; thence by a line south-westerly to the south-east corner of Redan Holding; thence on the south by the boundaries dividing Redan, part of Kinchega, Thackaringa, and Ophara Holdings, from Burta and part of Netley Holdings, to the point of commencement.








*I Certify that this PUBLIC BILL, which originated in the LEGISLATIVE ASSEMBLY, has finally passed the LEGISLATIVE COUNCIL and the LEGISLATIVE ASSEMBLY of NEW SOUTH WALES.*

*Legislative Assembly Chamber,  
Sydney, 22 December, 1887, A.M. }*

STEPHEN W. JONES,  
*Clerk of Legislative Assembly.*

## New South Wales.



ANNO QUINQUAGESIMO PRIMO

# VICTORIÆ REGINÆ.

\*\*\*\*\*

## No. XXIV.

An Act to subdivide the Electoral District of Wentworth.  
[Assented to, 28th December, 1887.]

**B**E it enacted by the Queen's Most Excellent Majesty, by and with the advice and consent of the Legislative Council and Legislative Assembly of New South Wales in Parliament assembled, and by the authority of the same, as follows:—

1. This Act may be cited as the "Wentworth Electorate Sub-division Act," and shall commence and take effect from the date of the next dissolution of the Legislative Assembly, except as is hereinafter provided. Short title.

2. The Electoral District of Wentworth as constituted by the "Electoral Act of 1880," hereinafter termed the Principal Act, shall be divided into three Electoral Districts, to be designated respectively the Electoral Districts of Wentworth, Wilcannia, and Sturt, and each such district shall return one Member to serve in the Legislative Assembly of New South Wales, in accordance with the conditions and subject to the qualifications, restrictions, and all other, the provisions of the Principal Act as amended by this Act. Subdivision of Wentworth Electorate into three Electoral Districts.

3.

*I have examined this Bill, and find it to correspond in all respects with the Bill as finally passed by both Houses.*

ANGUS CAMERON,  
*Chairman of Committees of the Legislative Assembly.*



*Wentworth Electorate Subdivision.*

Electoral lists and rolls to be made.

3. After the passing of this Act electoral lists for the said electoral districts established by this Act shall be made, and all other proceedings taken and had relative thereto in manner provided by the Principal Act for lists to be made thereunder, and as if such electoral districts had been included in the said Act, and such electoral lists when revised in manner provided for the revision of lists made under the said Act, shall be the rolls of electors for the respective electoral districts under this Act for which they are compiled.

Rolls to be compiled to provide for a general election before proper rolls come into operation.

4. Immediately after the passing of this Act, and for the purpose of providing for a general election occurring before the rolls for the said electoral districts shall come into operation, the names contained in the electoral roll for the time being in force for the existing Electoral District of Wentworth shall be arranged under the direction of the Inspector-General of Police, so as to form three electoral rolls, one for each of the three electoral districts established under this Act. Each such roll shall contain the names of electors whose qualifications arise within or are derived from the electoral district for which such roll is compiled. And such rolls shall be certified under the hand of the said Inspector-General, and transmitted by him to the Government Printer. A copy of any such roll, purporting to have been printed at the Government Printing Office, shall be deemed to be the roll to be used at such general election for the electoral district for which it has been prepared.

Roll for existing Electorate of Wentworth before this Act takes effect.

5. In case of any vacancy of a seat for the Electoral District of Wentworth as constituted under the Principal Act, occurring before the next general election, and after the first day of June, one thousand eight hundred and eighty, the three electoral rolls which shall have been made under section three of this Act shall, combined, be the electoral roll to be used at any election to fill any such vacancy.

Certain sections of Principal Act not to apply.

6. Sections six, seven, eight, and nine of the Principal Act shall not apply to any of the Electoral Districts established by this Act.

Substitution of boundaries of said Electorates contained in Schedule for those in Schedule to Principal Act.

7. The boundaries of the said Electoral Districts contained in the Schedule to this Act shall be substituted for the boundaries of the Electoral District of Wentworth contained in Schedule A of the Principal Act.

## SCHEDULE.

## WENTWORTH.

Commencing at a point on the dividing boundary as marked by Mr. Licensed Surveyor M'Cormack, in one thousand eight hundred and sixty-five, for the Pastoral Districts of Albert and Darling, at the eastern boundary of Manara Run, at a point twenty miles north-westerly from the marked north-east corner-post for the Darling Pastoral Districts; thence by parts of the eastern and southern boundaries of that run southerly and westerly to the boundary dividing Arlington Plains Block A and B Run; thence by that boundary and the boundary dividing Kilfera Blocks K, L, M, N, and North Clare Block B, from those of Kilfera J, H, F, D and A Runs southerly to the south-west corner of North Clare Block B Run as aforesaid, at the south-east corner of Kilfera Block A Run; thence on the south by the south boundaries of Kilfera Blocks A aforesaid and B and C westerly; and by a line in continuation westerly to the east boundary of North Panban Run; and thence by the east and north boundaries of that run northerly and westerly to the north-western corner of that run; thence again on the east by the boundary dividing North Panban, Panban, Garnpung, Galgalman, North Tarlee, North Tarlee Block A, and Outer Back Tarlee Block C Runs from West Panban Blocks B and A, East Tarcoola, East Tarcoola Block A, Outer Back Bullanmong, Arumpo, Baraguay, and Marma Runs, southerly, westerly, and again southerly to the south-western corner of Outer Back Tarlee Block C aforesaid; and thence by the south boundary of the latter run easterly to the north-western corner of Outer Back Tarlee Block B; and thence by the western boundaries of that run and Back Boomiaricool Run southerly and the eastern boundary of Gulthul Run southerly, westerly, and again southerly



*Wentworth Electorate Subdivision.*

southerly to the north boundary of Cariny Run; thence by the north and west boundaries of that run westerly and southerly to its south-western corner; and thence by a line bearing southerly to the confluence of Taila Creek with the Murray River; thence by that river downwards to the boundary dividing New South Wales from South Australia; on the west by that boundary bearing north to the south-west corner of Ophara Holding; thence on the north by the boundaries dividing Burta and part of Netley Holdings from Ophara, Thackaringa, and Redan, and part of Kinchega Holdings, to the south-east corner of Redan Holding; thence by a line north-easterly to the most western corner of Weinteriga Holding; thence by the south-western boundary of that holding to the Darling River; thence by that river upwards to the south-west corner of Teryawynia Holding; thence by the south boundary of that holding and its prolongation bearing east to the point of commencement.

## WILCANNIA.

Commencing at a point about five miles west from the Paroo River; thence on the east by the western or back boundaries of all runs fronting to the western side of the Paroo River southerly to the northern boundary of Mullawoolka West Run, by that boundary westerly, and by the east, north, and west boundaries of Tongo Run north-westerly and southerly to Tongo Creek; thence by the west boundary of Tongo South Run southerly to its south-west corner; thence by the western boundaries of Yentabangee Run south-westerly to the north-west corner of East Peri Run; thence by the west boundary of East Peri Run southerly and the west boundary of Bathing Springs Run southerly to its south-west corner; thence by three miles of the south boundary of that run easterly to its intersection with the south-westerly boundary of Mount Jack Run; thence by that boundary south-easterly and the south-western boundaries of Mount Macpherson Block One, Mount Macpherson Block A, and Mount Macpherson Run, Walker's Twenty-two Camp Back Run, and Walker's Twenty-two Camp Run south-easterly to the Darling River; and thence by that river downwards to the upper boundary of Merry Run; thence by that boundary and the north-east boundary of Outer Merry Run south-easterly to the eastern corner of the latter run; thence by the south-east boundary of Outer Merry Run and Onondoo Run south-westerly to the north-east boundary of Wongolarroo Run, by that boundary south-easterly to the south-east corner of that run; thence by the south-east boundary of that run south-westerly to its south corner; thence by a line bearing about south seven degrees east by compass to the dividing boundary as marked by Mr. Licensed Surveyor M'Cormack, in one thousand eight hundred and sixty-five, for the pastoral districts of Darling and Albert, at the east boundary of Manara Run, at a point twenty miles north-westerly from the marked north-east corner-post for the Darling Pastoral District; thence on the south by a line westerly to the south-east corner of Teryawynia Holding; thence by the south boundary of that holding to the Darling River; thence by that river downwards to the south-east corner of Weinteriga Holding; thence along the south boundary of that holding north-westerly to its most western corner; thence on the west by the boundaries dividing Weinteriga, Mena Murtee, Tarella, Yancannia, Salisbury Downs, Connulpie, Olive Downs, and Carapundy Swamp West Holdings on the one side, from part of Kinchega, Glenlyon, Cuthowarra, Grassmere, Gnalta, Noonthorungee, Turkey Creek, Kayrunnera, Morden, Cobham Lake, Yantara, Mount Wood, and Onepar Holdings on the other side, to the twenty-ninth parallel of south latitude, being the boundary between New South Wales and Queensland; thence on the north by that boundary easterly to the point of commencement.

## STURT.

Commencing at the south-west corner of Ophara Holding, on the boundary dividing New South Wales from South Australia; thence on the west by that boundary northerly to the twenty-ninth parallel of south latitude, being the boundary between New South Wales and Queensland; on the north by part of that boundary easterly to the north-west corner of Carapundy Swamp West Holding; thence on the east by the boundaries dividing Carapundy Swamp West, Olive Downs, Connulpie, Salisbury Downs, Yancannia, Taralla, Mena Murtee, and Weinteriga Holdings on the one side, from Onepar, Mount Wood, Yantara, Cobham Lake, Morden, Wonominta, Kayrunnera, Turkey Creek, Noonthorungee, Gnalta, Grassmere, Cuthowarra, and Glenlyon Holdings on the other side, to the most western corner of Weinteriga Holding; thence by a line south-westerly to the south-east corner of Redan Holding; thence on the south by the boundaries dividing Redan, part of Kinchega, Thackaringa, and Ophara Holdings, from Burta and part of Netley Holdings, to the point of commencement.

*In the name and on the behalf of Her Majesty I assent to this Act.*

CARRINGTON.

*Government House,  
Sydney, 28th December, 1887.*







*I Certify that this PUBLIC BILL, which originated in the LEGISLATIVE ASSEMBLY, has finally passed the LEGISLATIVE COUNCIL and the LEGISLATIVE ASSEMBLY of NEW SOUTH WALES.*

*Legislative Assembly Chamber,  
Sydney, 22 December, 1887, A.M. }*

STEPHEN W. JONES,  
*Clerk of Legislative Assembly.*

## New South Wales.



ANNO QUINQUAGESIMO PRIMO

# VICTORIÆ REGINÆ.

\*\*\*\*\*

## No. XXIV.

An Act to subdivide the Electoral District of Wentworth.  
[Assented to, 28th December, 1887.]

**B**E it enacted by the Queen's Most Excellent Majesty, by and with the advice and consent of the Legislative Council and Legislative Assembly of New South Wales in Parliament assembled, and by the authority of the same, as follows:—

1. This Act may be cited as the "Wentworth Electorate Sub-division Act," and shall commence and take effect from the date of the next dissolution of the Legislative Assembly, except as is hereinafter provided.

2. The Electoral District of Wentworth as constituted by the "Electoral Act of 1880," hereinafter termed the Principal Act, shall be divided into three Electoral Districts, to be designated respectively the Electoral Districts of Wentworth, Wilcannia, and Sturt, and each such district shall return one Member to serve in the Legislative Assembly of New South Wales, in accordance with the conditions and subject to the qualifications, restrictions, and all other, the provisions of the Principal Act as amended by this Act.

3.

*I have examined this Bill, and find it to correspond in all respects with the Bill as finally passed by both Houses.*

ANGUS CAMERON,  
*Chairman of Committees of the Legislative Assembly.*



*Wentworth Electorate Subdivision.*

Electoral lists and rolls to be made.

3. After the passing of this Act electoral lists for the said electoral districts established by this Act shall be made, and all other proceedings taken and had relative thereto in manner provided by the Principal Act for lists to be made thereunder, and as if such electoral districts had been included in the said Act, and such electoral lists when revised in manner provided for the revision of lists made under the said Act, shall be the rolls of electors for the respective electoral districts under this Act for which they are compiled.

Rolls to be compiled to provide for a general election before proper rolls come into operation.

4. Immediately after the passing of this Act, and for the purpose of providing for a general election occurring before the rolls for the said electoral districts shall come into operation, the names contained in the electoral roll for the time being in force for the existing Electoral District of Wentworth shall be arranged under the direction of the Inspector-General of Police, so as to form three electoral rolls, one for each of the three electoral districts established under this Act. Each such roll shall contain the names of electors whose qualifications arise within or are derived from the electoral district for which such roll is compiled. And such rolls shall be certified under the hand of the said Inspector-General, and transmitted by him to the Government Printer. A copy of any such roll, purporting to have been printed at the Government Printing Office, shall be deemed to be the roll to be used at such general election for the electoral district for which it has been prepared.

Roll for existing Electorate of Wentworth before this Act takes effect.

5. In case of any vacancy of a seat for the Electoral District of Wentworth as constituted under the Principal Act, occurring before the next general election, and after the first day of June, one thousand eight hundred and eighty, the three electoral rolls which shall have been made under section three of this Act shall, combined, be the electoral roll to be used at any election to fill any such vacancy.

Certain sections of Principal Act not to apply.  
Substitution of boundaries of said Electorates contained in Schedule for those in Schedule to Principal Act.

6. Sections six, seven, eight, and nine of the Principal Act shall not apply to any of the Electoral Districts established by this Act.

7. The boundaries of the said Electoral Districts contained in the Schedule to this Act shall be substituted for the boundaries of the Electoral District of Wentworth contained in Schedule A of the Principal Act.

SCHEDULE.

WENTWORTH.

Commencing at a point on the dividing boundary as marked by Mr. Licensed Surveyor M'Cormack, in one thousand eight hundred and sixty-five, for the Pastoral Districts of Albert and Darling, at the eastern boundary of Manara Run, at a point twenty miles north-westerly from the marked north-east corner-post for the Darling Pastoral Districts; thence by parts of the eastern and southern boundaries of that run southerly and westerly to the boundary dividing Arlington Plains Block A and B Run; thence by that boundary and the boundary dividing Kilfera Blocks K, L, M, N, and North Clare Block B, from those of Kilfera J, H, F, D and A Runs southerly to the south-west corner of North Clare Block B Run as aforesaid, at the south-east corner of Kilfera Block A Run; thence on the south by the south boundaries of Kilfera Blocks A aforesaid and B and C westerly; and by a line in continuation westerly to the east boundary of North Panban Run; and thence by the east and north boundaries of that run northerly and westerly to the north-western corner of that run; thence again on the east by the boundary dividing North Panban, Panban, Garnpung, Galgalman, North Tarlee, North Tarlee Block A, and Outer Back Tarlee Block C Runs from West Panban Blocks B and A, East Tarcoola, East Tarcoola Block A, Outer Back Bullanmong, Arumpo, Baraguy, and Marma Runs, southerly, westerly, and again southerly to the south-western corner of Outer Back Tarlee Block C aforesaid; and thence by the south boundary of the latter run easterly to the north-western corner of Outer Back Tarlee Block B; and thence by the western boundaries of that run and Back Boomiaricool Run southerly and the eastern boundary of Gulthul Run southerly, westerly, and again southerly



*Wentworth Electorate Subdivision.*

southerly to the north boundary of Cariny Run; thence by the north and west boundaries of that run westerly and southerly to its south-western corner; and thence by a line bearing southerly to the confluence of Taila Creek with the Murray River; thence by that river downwards to the boundary dividing New South Wales from South Australia; on the west by that boundary bearing north to the south-west corner of Ophara Holding; thence on the north by the boundaries dividing Burta and part of Netley Holdings from Ophara, Thackaringa, and Redan, and part of Kinchegea Holdings, to the south-east corner of Redan Holding; thence by a line north-easterly to the most western corner of Weinteriga Holding; thence by the south-western boundary of that holding to the Darling River; thence by that river upwards to the south-west corner of Teryawynia Holding; thence by the south boundary of that holding and its prolongation bearing east to the point of commencement.

## WILCANNIA.

Commencing at a point about five miles west from the Paroo River; thence on the east by the western or back boundaries of all runs fronting to the western side of the Paroo River southerly to the northern boundary of Mullawoolka West Run, by that boundary westerly, and by the east, north, and west boundaries of Tongo Run north-westerly and southerly to Tongo Creek; thence by the west boundary of Tongo South Run southerly to its south-west corner; thence by the western boundaries of Yentabangee Run south-westerly to the north-west corner of East Peri Run; thence by the west boundary of East Peri Run southerly and the west boundary of Bathing Springs Run southerly to its south-west corner; thence by three miles of the south boundary of that run easterly to its intersection with the south-westerly boundary of Mount Jack Run; thence by that boundary south-easterly and the south-western boundaries of Mount Macpherson Block One, Mount Macpherson Block A, and Mount Macpherson Run, Walker's Twenty-two Camp Back Run, and Walker's Twenty-two Camp Run south-easterly to the Darling River; and thence by that river downwards to the upper boundary of Merry Run; thence by that boundary and the north-east boundary of Outer Merry Run south-easterly to the eastern corner of the latter run; thence by the south-east boundary of Outer Merry Run and Onondoo Run south-westerly to the north-east boundary of Wongolarroo Run, by that boundary south-easterly to the south-east corner of that run; thence by the south-east boundary of that run south-westerly to its south corner; thence by a line bearing about south seven degrees east by compass to the dividing boundary as marked by Mr. Licensed Surveyor M'Cormack, in one thousand eight hundred and sixty-five, for the pastoral districts of Darling and Albert, at the east boundary of Manara Run, at a point twenty miles north-westerly from the marked north-east corner-post for the Darling Pastoral District; thence on the south by a line westerly to the south-east corner of Teryawynia Holding; thence by the south boundary of that holding to the Darling River; thence by that river downwards to the south-east corner of Weinteriga Holding; thence along the south boundary of that holding north-westerly to its most western corner; thence on the west by the boundaries dividing Weinteriga, Mena Murtee, Tarella, Yancannia, Salisbury Downs, Connulpie, Olive Downs, and Carapundy Swamp West Holdings on the one side, from part of Kinchegea, Glenlyon, Cuthowarra, Grassmere, Gnalta, Noonthorungee, Turkey Creek, Kayrunnera, Morden, Cobham Lake, Yantara, Mount Wood, and Onepar Holdings on the other side, to the twenty-ninth parallel of south latitude, being the boundary between New South Wales and Queensland; thence on the north by that boundary easterly to the point of commencement.

## STURT.

Commencing at the south-west corner of Ophara Holding, on the boundary dividing New South Wales from South Australia; thence on the west by that boundary northerly to the twenty-ninth parallel of south latitude, being the boundary between New South Wales and Queensland; on the north by part of that boundary easterly to the north-west corner of Carapundy Swamp West Holding; thence on the east by the boundaries dividing Carapundy Swamp West, Olive Downs, Connulpie, Salisbury Downs, Yancannia, Taralla, Mena Murtee, and Weinteriga Holdings on the one side, from Onepar, Mount Wood, Yantara, Cobham Lake, Morden, Wonominta, Kayrunnera, Turkey Creek, Noonthorungee, Gnalta, Grassmere, Cuthowarra, and Glenlyon Holdings on the other side, to the most western corner of Weinteriga Holding; thence by a line south-westerly to the south-east corner of Redan Holding; thence on the south by the boundaries dividing Redan, part of Kinchegea, Thackaringa, and Ophara Holdings, from Burta and part of Netley Holdings, to the point of commencement.

*In the name and on the behalf of Her Majesty I assent to this Act.*

CARRINGTON.

*Government House,  
Sydney, 28th December, 1887.*







WENTWORTH ELECTORATE SUBDIVISION BILL.

---

*SCHEDULE of Amendments referred to in Message of 7th December, 1887.*

---

- Page 1, clause 1, line 6. At end of clause *add* "**and shall commence and take effect from the date of the next dissolution of the Legislative Assembly, except as is hereinafter provided**"
- Page 1, clause 2, line 9. *Omit* "From and after the passing of this Act"
- Page 1, clause 2, line 10. *After* "1880," *insert* "**hereinafter termed the Principal Act**"
- Page 1, clause 2, line 13. *Omit* "Silverton" *insert* "**Sturt**"
- Page 1, clause 2, line 13. *Before* "such" *insert* "**each**"
- Page 1, clause 2, line 13. *Omit* "s" from "districts"
- Page 1, clause 2, lines 14 and 15. *Omit* "at the next General Election to be holden after the passing of this Act return for each of the said electoral districts," *insert* "**return**"
- Page 1, clause 2, line 18. *Omit* "said Act except as hereinafter provided for," *insert* "**Principal Act as amended**"
- Page 2. *After* clause 2, *insert* new clauses **3, 4, and 5.**
- Page 2, clause ~~3~~ **6**, lines 30 and 31. *Omit* "said Electoral Act of 1880," *insert* "**Principal Act**"
- Page 2, clause ~~4~~ **7**, line 36. *Omit* "Electoral," *insert* "**Principal**"
- Page 2, clause ~~4~~ **7**, line 36. *Omit* "of 1880"
- Page 2, clause 5. *Omit* clause 5.
- Page 4, Schedule, line 1. *Omit* "Silverton," *insert* "**Sturt**"
-







*This PUBLIC BILL originated in the LEGISLATIVE ASSEMBLY, and, having this day passed, is now ready for presentation to the LEGISLATIVE COUNCIL for its concurrence.*

*Legislative Assembly Chamber,  
Sydney, 10 November, 1887.* }


STEPHEN W. JONES,  
*Clerk of Legislative Assembly.*

*The LEGISLATIVE COUNCIL has this day agreed to this Bill with Amendments.*

*Legislative Council Chamber,  
Sydney, 7th December, 1887.* }

JOHN J. CALVERT,  
*Clerk of the Parliaments.*

## New South Wales.



ANNO QUINQUAGESIMO PRIMO

# VICTORIÆ REGINÆ.

\*\*\*\*\*

No. .

An Act to subdivide the Electoral District of Wentworth.

**B**E it enacted by the Queen's Most Excellent Majesty, by and with the advice and consent of the Legislative Council and Legislative Assembly of New South Wales in Parliament assembled, and by the authority of the same, as follows:—

5 1. This Act may be cited as the "Wentworth Electorate Sub-Short title. division Act," and shall commence and take effect from the date of the next dissolution of the Legislative Assembly, except as is hereinafter provided.

10 2. ~~From and after the passing of this Act~~ The Electoral District Subdivision of  
of Wentworth as constituted by the "Electoral Act of 1880," Wentworth here-  
after termed the **Principal Act**, shall be divided into three Electoral Electorate into three  
Districts, to be designated respectively the Electoral Districts of Went- Electoral Districts.  
worth, Wilcannia, and Silverton, **Sturt** and each such districts shall  
at the next General Election, to be holden after the passing of this Act,  
15 ~~return for each of the said Electoral Districts~~ **return** one Member to serve  
in the Legislative Assembly of New South Wales, in accordance with  
the conditions and subject to the qualifications, restrictions, and all  
other, the provisions of the said Act, ~~except as hereinafter provided for~~  
**Principal Act** as amended by this Act.

82—

3.

NOTE.—The words to be omitted are ruled through; those to be inserted are printed in black letter.



*Wentworth Electorate Subdivision.*

3. After the passing of this Act electoral lists for the said electoral districts established by this Act shall be made, and all other proceedings taken and had relative thereto in manner provided by the Principal Act for lists to be made thereunder, and as if such electoral districts had been included in the said Act, and such electoral lists when revised in manner provided for the revision of lists made under the said Act, shall be the rolls of electors for the respective electoral districts under this Act for which they are compiled. Electoral lists and rolls to be made.
4. Immediately after the passing of this Act, and for the purpose of providing for a general election occurring before the rolls for the said electoral districts shall come into operation, the names contained in the electoral roll for the time being in force for the existing Electoral District of Wentworth shall be arranged under the direction of the Inspector-General of Police, so as to form three electoral rolls, one for each of the three electoral districts established under this Act. Each such roll shall contain the names of electors whose qualifications arise within or are derived from the electoral district for which such roll is compiled. And such rolls shall be certified under the hand of the said Inspector-General, and transmitted by him to the Government Printer. A copy of any such roll, purporting to have been printed at the Government Printing Office, shall be deemed to be the roll to be used at such general election for the electoral district for which it has been prepared. Rolls to be compiled to provide for a general election before proper rolls come into operation.
5. In case of any vacancy of a seat for the Electoral District of Wentworth as constituted under the Principal Act, occurring before the next general election, and after the first day of June, one thousand eight hundred and eighty, the three electoral rolls which shall have been made under section three of this Act shall, combined, be the electoral roll to be used at any election to fill any such vacancy. Roll for existing Electorate of Wentworth before this Act takes effect.
6. Sections six, seven, eight, and nine of the said "~~Electoral Act of 1880,~~" Principal Act shall not apply to any of the Electoral Districts established by this Act. Certain sections of Electoral Principal Act not to apply.
7. The boundaries of the said Electoral Districts contained in the Schedule to this Act shall be substituted for the boundaries of the Electoral District of Wentworth contained in Schedule A of the "~~Electoral Principal Act of 1880.~~" Substitution of boundaries of said Electorates contained in Schedule for those in Schedule to "~~Electoral Principal Act of 1880.~~"
5. For every election an Electoral Roll for each of the said Electoral Districts of Wentworth, Wilcannia, and Silverton shall be made and revised in accordance with the provisions of the said Electoral Act, and each such Roll after revision shall be the Electoral Roll for each of the said Electoral Districts for the purpose of every General Election of Members to serve in the said Assembly, and also in the case of any vacancy of a seat for any of the said districts by death, resignation, or otherwise. And writs for the said districts shall be issued and all other proceedings in relation to the election of Members therefor respectively shall be issued, had, and taken in pursuance of the provisions of the said "~~Electoral Act of 1880,~~" as hereby amended. Electoral Roll for said districts. Elections.



*Wentworth Electorate Subdivision.*

## SCHEDULE.

## WENTWORTH.

Commencing at a point on the dividing boundary as marked by Mr. Licensed Surveyor M'Cormack, in one thousand eight hundred and sixty-five, for the Pastoral Districts of Albert and Darling, at the eastern boundary of Manara Run, at a point twenty miles north-westerly from the marked north-east corner-post for the Darling Pastoral Districts; thence by parts of the eastern and southern boundaries of that run southerly and westerly to the boundary dividing Arlington Plains Block A and B Run; thence by that boundary and the boundary dividing Kilfera Blocks K, L, M, N, and North Clare Block B, from those of Kilfera J, H, F, D and A Runs southerly to the south-west corner of North Clare Block B Run as aforesaid, at the south-east corner of Kilfera Block A Run; thence on the south by the south boundaries of Kilfera Blocks A aforesaid and B and C westerly; and by a line in continuation westerly to the east boundary of North Panban Run; and thence by the east and north boundaries of that run northerly and westerly to the north-western corner of that run; thence again on the east by the boundary dividing North Panban, Panban, Garnpung, Galgalman, North Tarlee, North Tarlee Block A, and Outer Back Tarlee Block C Runs from West Panban Blocks B and A, East Tarcoola, East Tarcoola Block A, Outer Back Bullanmong, Arumpo, Baraguy, and Marma Runs, southerly, westerly, and again southerly to the south-western corner of Outer Back Tarlee Block C aforesaid; and thence by the south boundary of the latter run easterly to the north-western corner of Outer Back Tarlee Block B; and thence by the western boundaries of that run and Back Boomiaricool Run southerly and the eastern boundary of Gulthul Run southerly, westerly, and again southerly to the north boundary of Caringy Run; thence by the north and west boundaries of that run westerly and southerly to its south-western corner; and thence by a line bearing southerly to the confluence of Taila Creek with the Murray River; thence by that river downwards to the boundary dividing New South Wales from South Australia; on the west by that boundary bearing north to the south-west corner of Ophara Holding; thence on the north by the boundaries dividing Burta and part of Netley Holdings from Ophara, Thackaringa, and Redan, and part of Kinchega Holdings, to the south-east corner of Redan Holding; thence by a line north-easterly to the most western corner of Weinteriga Holding; thence by the south-western boundary of that holding to the Darling River; thence by that river upwards to the south-west corner of Teryawynia Holding; thence by the south boundary of that holding and its prolongation bearing east to the point of commencement.

## WILCANNIA.

Commencing at a point about five miles west from the Paroo River; thence on the east by the western or back boundaries of all runs fronting to the western side of the Paroo River southerly to the northern boundary of Mulla woolka West Run, by that boundary westerly, and by the east, north, and west boundaries of Tongo Run north-westerly and southerly to Tongo Creek; thence by the west boundary of Tongo South Run southerly to its south-west corner; thence by the western boundaries of Yentabangee Run south-westerly to the north-west corner of East Peri Run; thence by the west boundary of East Peri Run southerly and the west boundary of Bathing Springs Run southerly to its south-west corner; thence by three miles of the south boundary of that run easterly to its intersection with the south-westerly boundary of Mount Jack Run; thence by that boundary south-easterly and the south-western boundaries of Mount Macpherson Block One, Mount Macpherson Block A, and Mount Macpherson Run, Walker's Twenty-two Camp Back Run, and Walker's Twenty-two Camp Run south-easterly to the Darling River; and thence by that river downwards to the upper boundary of Merry Run; thence by that boundary and the north-east boundary of Outer Merry Run south-easterly to the eastern corner of the latter run; thence by the south-east boundary of Outer Merry Run and Onondoo Run south-westerly to the north-east boundary of Wongollaroo Run, by that boundary south-easterly to the south-east corner of that run; thence by the south-east boundary of that run south-westerly to its south corner; thence by a line bearing about south seven degrees east by compass to the dividing boundary as marked by Mr. Licensed Surveyor M'Cormack, in one thousand eight hundred and sixty-five, for the pastoral districts of Darling and Albert, at the east boundary of Manara Run, at a point twenty miles north-westerly from the marked north-east corner-post for the Darling Pastoral District; thence on the south by a line westerly to the south-east corner of Teryawynia Holding; thence by the south boundary of that holding to the Darling River; thence by that river downwards to the south-east corner of Weinteriga Holding; thence along the south boundary of that holding north-westerly to its most western corner; thence on the west by the boundaries dividing Weinteriga, Mena Murtee, Tarella, Yancannia, Salisbury Downs, Connulpie, Olive Downs, and Carapundy Swamp West Holdings on the one side, from part of Kinchega, Glenlyon, Cuthowarra, Grassmere, Gnalta, Noonthorungee, Turkey Creek, Kayrunnera, Morden, Cobham Lake, Yantara, Mount Wood, and Onepar Holdings on the other side, to the twenty-ninth parallel of south latitude, being the boundary between New South Wales and Queensland; thence on the north by that boundary easterly to the point of commencement.

## SILVERTON.



*Wentworth Electorate Subdivision.*

**SILVERTON. STURT.**

Commencing at the south-west corner of Ophara Holding, on the boundary dividing New South Wales from South Australia; thence on the west by that boundary northerly to the twenty-ninth parallel of south latitude, being the boundary between New South Wales and Queensland; on the north by part of that boundary easterly to the north-west corner of Carapundy Swamp West Holding; thence on the east by the boundaries dividing Carapundy Swamp West, Olive Downs, Connulpie, Salisbury Downs, Yancannia, Taralla, Mena Murtee, and Weinteriga Holdings on the one side, from Onepar, Mount Wood, Yantara, Cobham Lake, Morden, Wonominta, Kayrunnera, Turkey Creek, Noonthorungee, Gnalta, Grassmere, Cuthowarra, and Glenlyon Holdings on the other side, to the most western corner of Weinteriga Holding; thence by a line south-westerly to the south-east corner of Redan Holding; thence on the south by the boundaries dividing Redan, part of Kinchega, Thackaringa, and Ophara Holdings, from Burta, and part of Netley Holdings, to the point of commencement.

Sydney : Charles Potter, Government Printer.—1887.

[3d.]



WENTWORTH ELECTORATE SUBDIVISION BILL.

---

*SCHEDULE of Amendments referred to in Message of 7th December, 1887.*

---

- Page 1, clause 1, line 6. At end of clause *add* “and shall commence and take effect  
“from the date of the next dissolution of the Legislative Assembly,  
“except as is hereinafter provided”
- Page 1, clause 2, line 9. *Omit* “From and after the passing of this Act”
- Page 1, clause 2, line 10. *After* “1880,” *insert* “hereinafter termed the Principal  
“Act”
- Page 1, clause 2, line 13. *Omit* “Silverton” *insert* “Sturt”
- Page 1, clause 2, line 13. *Before* “such” *insert* “each”
- Page 1, clause 2, line 13. *Omit* “s” from “districts”
- Page 1, clause 2, lines 14 and 15. *Omit* “at the next General Election to be holden after  
“the passing of this Act return for each of the said electoral districts,” *insert*  
“return”
- Page 1, clause 2, line 18. *Omit* “said Act except as hereinafter provided for,” *insert*  
“Principal Act as amended”
- Page 2. *After* clause 2, *insert* new clauses 3, 4, and 5.
- Page 2, clause 3, 6, lines 30 and 31. *Omit* “said Electoral Act of 1880,” *insert* “Prin-  
“cipal Act”
- Page 2, clause 4, 7, line 36. *Omit* “Electoral,” *insert* “Principal”
- Page 2, clause 4, 7, line 36. *Omit* “of 1880”
- Page 2, clause 5. *Omit* clause 5.
- Page 4, Schedule, line 1. *Omit* “Silverton,” *insert* “Sturt”
-



THE UNIVERSITY OF CHICAGO

PHYSICS DEPARTMENT

RESEARCH REPORT

REPORT NO. 100

1950

BY

DR. J. R. OPPENHEIMER

AND

DR. H. YUKAWA

CHICAGO, ILLINOIS



*This PUBLIC BILL originated in the LEGISLATIVE ASSEMBLY, and, having this day passed, is now ready for presentation to the LEGISLATIVE COUNCIL for its concurrence.*

*Legislative Assembly Chamber,  
Sydney, 10 November, 1887. }*


STEPHEN W. JONES,  
*Clerk of Legislative Assembly.*

*The LEGISLATIVE COUNCIL has this day agreed to this Bill with Amendments.*

*Legislative Council Chamber,  
Sydney, 7th December, 1887. }*

JOHN J. CALVERT,  
*Clerk of the Parliaments.*

## New South Wales.



ANNO QUINQUAGESIMO PRIMO

# VICTORIÆ REGINÆ.

\*\*\*\*\*

No. .

An Act to subdivide the Electoral District of Wentworth.

**B**E it enacted by the Queen's Most Excellent Majesty, by and with the advice and consent of the Legislative Council and Legislative Assembly of New South Wales in Parliament assembled, and by the authority of the same, as follows:—

- 5     1. This Act may be cited as the "Wentworth Electorate Sub-  
division Act," and shall commence and take effect from the date of the  
next dissolution of the Legislative Assembly, except as is hereinafter  
provided. Short title.
- 10     2. ~~From and after the passing of this Act~~ The Electoral District  
of Wentworth as constituted by the "Electoral Act of 1880," herein-  
after termed the **Principal Act**, shall be divided into three Electoral Subdivision of  
Wentworth  
Electorate into three  
Electoral Districts.  
Districts, to be designated respectively the Electoral Districts of Went-  
worth, Wilcannia, and Silverton, **Sturt** and each such districts shall  
at the next General Election, to be holden after the passing of this Act,  
15 ~~return for each of the said Electoral Districts~~ **return** one Member to serve  
in the Legislative Assembly of New South Wales, in accordance with  
the conditions and subject to the qualifications, restrictions, and all  
other, the provisions of the said Act, ~~except as hereinafter provided for~~  
**Principal Act as amended by this Act.**

82—

2.

NOTE.—The words to be omitted are ruled through; those to be inserted are printed in black letter.



*Wentworth Electorate Subdivision.*

3. After the passing of this Act electoral lists for the said electoral districts established by this Act shall be made, and all other proceedings taken and had relative thereto in manner provided by the Principal Act for lists to be made thereunder, and as if such electoral districts had been included in the said Act, and such electoral lists when revised in manner provided for the revision of lists made under the said Act, shall be the rolls of electors for the respective electoral districts under this Act for which they are compiled. Electoral lists and rolls to be made.
4. Immediately after the passing of this Act, and for the purpose of providing for a general election occurring before the rolls for the said electoral districts shall come into operation, the names contained in the electoral roll for the time being in force for the existing Electoral District of Wentworth shall be arranged under the direction of the Inspector-General of Police, so as to form three electoral rolls, one for each of the three electoral districts established under this Act. Each such roll shall contain the names of electors whose qualifications arise within or are derived from the electoral district for which such roll is compiled. And such rolls shall be certified under the hand of the said Inspector-General, and transmitted by him to the Government Printer. A copy of any such roll, purporting to have been printed at the Government Printing Office, shall be deemed to be the roll to be used at such general election for the electoral district for which it has been prepared. Rolls to be compiled to provide for a general election before proper rolls come into operation.
5. In case of any vacancy of a seat for the Electoral District of Wentworth as constituted under the Principal Act, occurring before the next general election, and after the first day of June, one thousand eight hundred and eighty, the three electoral rolls which shall have been made under section three of this Act shall, combined, be the electoral roll to be used at any election to fill any such vacancy. Roll for existing Electorate of Wentworth before this Act takes effect.
6. Sections six, seven, eight, and nine of the said "Electoral Act of 1880," Principal Act shall not apply to any of the Electoral Districts established by this Act. Certain sections of Electoral Principal Act not to apply.
7. The boundaries of the said Electoral Districts contained in the Schedule to this Act shall be substituted for the boundaries of the Electoral District of Wentworth contained in Schedule A of the "Electoral Principal Act of 1880." Substitution of boundaries of said Electorates contained in Schedule for those in Schedule to "Electoral Principal Act of 1880."
5. For every election an Electoral Roll for each of the said Electoral Districts of Wentworth, Wilcannia, and Silverton shall be made and revised in accordance with the provisions of the said Electoral Act, and each such Roll after revision shall be the Electoral Roll for each of the said Electoral Districts for the purpose of every General Election of Members to serve in the said Assembly, and also in the case of any vacancy of a seat for any of the said districts by death, resignation, or otherwise. And writs for the said districts shall be issued and all other proceedings in relation to the election of Members therefor respectively shall be issued, had, and taken in pursuance of the provisions of the said "Electoral Act of 1880," as hereby amended. Electoral Roll for said districts. Elections.



*Wentworth Electorate Subdivision.*

## SCHEDULE.

## WENTWORTH.

Commencing at a point on the dividing boundary as marked by Mr. Licensed Surveyor M'Cormack, in one thousand eight hundred and sixty-five, for the Pastoral Districts of Albert and Darling, at the eastern boundary of Manara Run, at a point twenty miles north-westerly from the marked north-east corner-post for the Darling Pastoral Districts; thence by parts of the eastern and southern boundaries of that run southerly and westerly to the boundary dividing Arlington Plains Block A and B Run; thence by that boundary and the boundary dividing Kilfera Blocks K, L, M, N, and North Clare Block B, from those of Kilfera J, H, F, D and A Runs southerly to the south-west corner of North Clare Block B Run as aforesaid, at the south-east corner of Kilfera Block A Run; thence on the south by the south boundaries of Kilfera Blocks A aforesaid and B and C westerly; and by a line in continuation westerly to the east boundary of North Panban Run; and thence by the east and north boundaries of that run northerly and westerly to the north-western corner of that run; thence again on the east by the boundary dividing North Panban, Panban, Garnpung, Galgalman, North Tarlee, North Tarlee Block A, and Outer Back Tarlee Block C Runs from West Panban Blocks B and A, East Tarcoola, East Tarcoola Block A, Outer Back Bullanmong, Arumpo, Baraguay, and Marma Runs, southerly, westerly, and again southerly to the south-western corner of Outer Back Tarlee Block C aforesaid; and thence by the south boundary of the latter run easterly to the north-western corner of Outer Back Tarlee Block B; and thence by the western boundaries of that run and Back Boomiariacool Run southerly and the eastern boundary of Gulthul Run southerly, westerly, and again southerly to the north boundary of Cariny Run; thence by the north and west boundaries of that run westerly and southerly to its south-western corner; and thence by a line bearing southerly to the confluence of Taila Creek with the Murray River; thence by that river downwards to the boundary dividing New South Wales from South Australia; on the west by that boundary bearing north to the south-west corner of Ophara Holding; thence on the north by the boundaries dividing Burta and part of Netley Holdings from Ophara, Thackaringa, and Redan, and part of Kinchega Holdings, to the south-east corner of Redan Holding; thence by a line north-easterly to the most western corner of Weinteriga Holding; thence by the south-western boundary of that holding to the Darling River; thence by that river upwards to the south-west corner of Teryawynia Holding; thence by the south boundary of that holding and its prolongation bearing east to the point of commencement.

## WILCANNIA.

Commencing at a point about five miles west from the Paroo River; thence on the east by the western or back boundaries of all runs fronting to the western side of the Paroo River southerly to the northern boundary of Mullawoolka West Run, by that boundary westerly, and by the east, north, and west boundaries of Tongo Run north-westerly and southerly to Tongo Creek; thence by the west boundary of Tongo South Run southerly to its south-west corner; thence by the western boundaries of Yentabangee Run south-westerly to the north-west corner of East Peri Run; thence by the west boundary of East Peri Run southerly and the west boundary of Bathing Springs Run southerly to its south-west corner; thence by three miles of the south boundary of that run easterly to its intersection with the south-westerly boundary of Mount Jack Run; thence by that boundary south-easterly and the south-western boundaries of Mount Macpherson Block One, Mount Macpherson Block A, and Mount Macpherson Run, Walker's Twenty-two Camp Back Run, and Walker's Twenty-two Camp Run south-easterly to the Darling River; and thence by that river downwards to the upper boundary of Merry Run; thence by that boundary and the north-east boundary of Outer Merry Run south-easterly to the eastern corner of the latter run; thence by the south-east boundary of Outer Merry Run and Onondoo Run south-westerly to the north-east boundary of Wongolarroo Run, by that boundary south-easterly to the south-east corner of that run; thence by the south-east boundary of that run south-westerly to its south corner; thence by a line bearing about south seven degrees east by compass to the dividing boundary as marked by Mr. Licensed Surveyor M'Cormack, in one thousand eight hundred and sixty-five, for the pastoral districts of Darling and Albert, at the east boundary of Manara Run, at a point twenty miles north-westerly from the marked north-east corner-post for the Darling Pastoral District; thence on the south by a line westerly to the south-east corner of Teryawynia Holding; thence by the south boundary of that holding to the Darling River; thence by that river downwards to the south-east corner of Weinteriga Holding; thence along the south boundary of that holding north-westerly to its most western corner; thence on the west by the boundaries dividing Weinteriga, Mena Murtee, Tarella, Yancannia, Salisbury Downs, Connulpie, Olive Downs, and Carapundy Swamp West Holdings on the one side, from part of Kinchega, Glenlyon, Cuthowarra, Grassmere, Gnalta, Noonthorungee, Turkey Creek, Kayrunnera, Morden, Cobham Lake, Yantara, Mount Wood, and Onepar Holdings on the other side, to the twenty-ninth parallel of south latitude, being the boundary between New South Wales and Queensland; thence on the north by that boundary easterly to the point of commencement.

SILVERTON.



*Wentworth Electorate Subdivision.*

**SILVERTON. STURT.**

Commencing at the south-west corner of Ophara Holding, on the boundary dividing New South Wales from South Australia; thence on the west by that boundary northerly to the twenty-ninth parallel of south latitude, being the boundary between New South Wales and Queensland; on the north by part of that boundary easterly to the north-west corner of Carapundy Swamp West Holding; thence on the east by the boundaries dividing Carapundy Swamp West, Olive Downs, Connulpie, Salisbury Downs, Yancannia, Taralla, Mena Murtee, and Weinteriga Holdings on the one side, from Onepar, Mount Wood, Yantara, Cobham Lake, Morden, Wonominta, Kayrunnera, Turkey Creek, Noonthorungee, Gnalta, Grassmere, Cuthowarra, and Glenlyon Holdings on the other side, to the most western corner of Weinteriga Holding; thence by a line south-westerly to the south-east corner of Redan Holding; thence on the south by the boundaries dividing Redan, part of Kinchega, Thackaringa, and Ophara Holdings, from Burta, and part of Netley Holdings, to the point of commencement.

Sydney : Charles Potter, Government Printer.—1887.

[3d.]



1887.

Legislative Council.

WENTWORTH ELECTORATE SUBDIVISION BILL.

(Amendments and new Clauses to be proposed in Committee of the Whole by MR. JACOB.)

Page 1, clause 1, line 6. At end of clause *add* "and shall commence and take effect from the date of the next dissolution of the Legislative Assembly, except as is hereinafter provided"

Page 1, clause 2, line 7. *Omit* "From and after the passing of this Act"

Page 1, clause 2, line 8. *After* "1880," *insert* "hereinafter termed the Principal Act"

Page 1, clause 2, line 10. *Between* the words "and such," *insert* "each"

Page 1, clause 2, line 11. *Omit* final "s" in "districts"

Page 1, clause 2, lines 11 and 12. *Omit* "at the next general election to be holden after the passing of this Act return for each of the said electoral districts," *insert* "return"

Page 1, clause 2, lines 15 and 16. *Omit* "said Act except as hereinafter provided for," *insert* "Principal Act as amended"

New Clause to stand Clause 3.

3. After the passing of this Act electoral lists for the said electoral districts established by this Act shall be made, and all other proceedings taken and had relative thereto in manner provided by the Principal Act for lists to be made thereunder, and as if such electoral districts had been included in the said Act, and such electoral lists when revised in manner provided for the revision of lists made under the said Act, shall be the rolls of electors for the respective electoral districts under this Act for which they are compiled. Electoral lists and rolls to be made.

New Clause to stand Clause 4.

4. Immediately after the passing of this Act, and for the purpose of providing for a general election occurring before the rolls for the said electoral districts shall come into operation, the names contained in the electoral roll for the time being in force for the existing Electoral District of Wentworth shall be arranged under the direction of the Inspector-General of Police, so as to form three electoral rolls, one for each of the three electoral districts established under this Act. Each such roll shall contain the names of electors whose qualifications arise within or are derived from the electoral district for which such roll is compiled. And such rolls shall be certified under the hand of the said Inspector-General, and transmitted by him to the Government Printer. A copy of any such roll, purporting to have been printed at the Government Printing Office, shall be deemed to be the roll to be used at such general election for the electoral district for which it has been prepared. Rolls to be compiled to provide for a general election before proper rolls come into operation.



## New Clause to stand Clause 5.

Roll for existing  
Electorate of Went-  
worth before this  
Act takes effect.

5. In case of any vacancy of a seat for the Electoral District of Wentworth as constituted under the Principal Act, occurring before the next general election, and after the first day of June, one thousand eight hundred and eighty, the three electoral rolls which shall have been made under section three of this Act shall, combined, be the electoral roll to be used at any election to fill any such vacancy.

Page 2, clause 3, lines 1 and 2. *Omit* "said Electoral Act of 1880,"  
*insert* "Principal Act"

Page 2, clause 4, line 7. *Omit* "electoral," *insert* "Principal."

Page 2, clause 4, line 7. *Omit* "of 1880."

*Omit* Clause 5.

---



1887.

Legislative Council.

WENTWORTH ELECTORATE SUBDIVISION BILL.

(Amendments and new Clauses to be proposed in Committee of the Whole by MR. JACOB.)

Page 1, clause 1, line 6. At end of clause *add* "and shall commence and take effect from the date of the next dissolution of the Legislative Assembly, except as is hereinafter provided"

Page 1, clause 2, line 7. *Omit* "From and after the passing of this Act"

Page 1, clause 2, line 8. *After* "1880," *insert* "hereinafter termed the Principal Act"

Page 1, clause 2, line 10. *Between* the words "and such," *insert* "each"

Page 1, clause 2, line 11. *Omit* final "s" in "districts"

Page 1, clause 2, lines 11 and 12. *Omit* "at the next general election to be holden after the passing of this Act return for each of the said electoral districts," *insert* "return"

Page 1, clause 2, lines 15 and 16. *Omit* "said Act except as hereinafter provided for," *insert* "Principal Act as amended"

New Clause to stand Clause 3.

3. After the passing of this Act electoral lists for the said electoral districts established by this Act shall be made, and all other proceedings taken and had relative thereto in manner provided by the Principal Act for lists to be made thereunder, and as if such electoral districts had been included in the said Act, and such electoral lists when revised in manner provided for the revision of lists made under the said Act, shall be the rolls of electors for the respective electoral districts under this Act for which they are compiled.

Electoral lists and rolls to be made.

New Clause to stand Clause 4.

4. Immediately after the passing of this Act, and for the purpose of providing for a general election occurring before the rolls for the said electoral districts shall come into operation, the names contained in the electoral roll for the time being in force for the existing Electoral District of Wentworth shall be arranged under the direction of the Inspector-General of Police, so as to form three electoral rolls, one for each of the three electoral districts established under this Act. Each such roll shall contain the names of electors whose qualifications arise within or are derived from the electoral district for which such roll is compiled. And such rolls shall be certified under the hand of the said Inspector-General, and transmitted by him to the Government Printer. A copy of any such roll, purporting to have been printed at the Government Printing Office, shall be deemed to be the roll to be used at such general election for the electoral district for which it has been prepared.

Rolls to be compiled to provide for a general election before proper rolls come into operation.



## New Clause to stand Clause 5.

Roll for existing  
Electorate of Went-  
worth before this  
Act takes effect.

5. In case of any vacancy of a seat for the Electoral District of Wentworth as constituted under the Principal Act, occurring before the next general election, and after the first day of June, one thousand eight hundred and eighty, the three electoral rolls which shall have been made under section three of this Act shall, combined, be the electoral roll to be used at any election to fill any such vacancy.

Page 2, clause 3, lines 1 and 2. *Omit* "said Electoral Act of 1880,"  
*insert* "Principal Act"

Page 2, clause 4, line 7. *Omit* "electoral," *insert* "Principal."

Page 2, clause 4, line 7. *Omit* "of 1880."

*Omit* Clause 5.

---



*This PUBLIC BILL originated in the LEGISLATIVE ASSEMBLY, and, having this day passed, is now ready for presentation to the LEGISLATIVE COUNCIL for its concurrence.*

*Legislative Assembly Chamber,  
Sydney, 10 November, 1887.* }

STEPHEN W. JONES,  
*Clerk of Legislative Assembly.*

## New South Wales.



ANNO QUINQUAGESIMO PRIMO

# VICTORIÆ REGINÆ.

\*\*\*\*\*

No. .

An Act to subdivide the Electoral District of Wentworth.

**B**E it enacted by the Queen's Most Excellent Majesty, by and with the advice and consent of the Legislative Council and Legislative Assembly of New South Wales in Parliament assembled, and by the authority of the same as follows:—

- 5      1. This Act may be cited as the "Wentworth Electorate Sub- Short title.  
division Act."
- 10     2. From and after the passing of this Act the Electoral District Subdivision of  
of Wentworth as constituted by the "Electoral Act of 1880" shall be Wentworth  
divided into three Electoral Districts, to be designated respectively the Electorate into three  
15     Electoral Districts of Wentworth, Wilcannia, and Silverton, and such Electoral Districts.  
districts shall at the next General Election, to be holden after the  
passing of this Act, return for each of the said Electoral Districts one  
Member to serve in the Legislative Assembly of New South Wales, in  
accordance with the conditions and subject to the qualifications,  
18     restrictions, and all other, the provisions of the said Act, except as  
hereinafter provided for by this Act.



*Wentworth Electorate Subdivision.*

3. Sections six, seven, eight, and nine of the said "Electoral Act of 1880," shall not apply to any of the Electoral Districts established by this Act. Certain sections of Electoral Act not to apply.

4. The boundaries of the said Electoral Districts contained in the Schedule to this Act shall be substituted for the boundaries of the Electoral District of Wentworth contained in Schedule A of the "Electoral Act of 1880." Substitution of boundaries of said Electorates contained in Schedule for those in Schedule to "Electoral Act of 1880."

5. For every election an Electoral Roll for each of the said Electoral Districts of Wentworth, Wilcannia, and Silverton shall be made and revised in accordance with the provisions of the said Electoral Act, and each such Roll after revision shall be the Electoral Roll for each of the said Electoral Districts for the purpose of every General Election of Members to serve in the said Assembly, and also in the case of any vacancy of a seat for any of the said districts by death, resignation, or otherwise. And writs for the said districts shall be issued and all other proceedings in relation to the election of Members therefor respectively shall be issued, had, and taken in pursuance of the provisions of the said "Electoral Act of 1880," as hereby amended. Electoral Roll for said districts. Elections.

20

## SCHEDULE.

## WENTWORTH.

Commencing at a point on the dividing boundary as marked by Mr. Licensed Surveyor M'Cormack, in one thousand eight hundred and sixty-five, for the Pastoral Districts of Albert and Darling, at the eastern boundary of Manara Run, at a point twenty miles north-westerly from the marked north-east corner-post for the Darling Pastoral Districts; thence by parts of the eastern and southern boundaries of that run southerly and westerly to the boundary dividing Arlington Plains Block A and B Run; thence by that boundary and the boundary dividing Kilfera Blocks K, L, M, N, and North Clare Block B, from those of Kilfera J, H, F, D and A Runs southerly to the south-west corner of North Clare Block B Run as aforesaid, at the south-east corner of Kilfera Block A Run; thence on the south by the south boundaries of Kilfera Blocks A aforesaid and B and C westerly; and by a line in continuation westerly to the east boundary of North Panban Run; and thence by the east and north boundaries of that run northerly and westerly to the north-western corner of that run; thence again on the east by the boundary dividing North Panban, Panban, Garnpung, Galgalman, North Tarlee, North Tarlee Block A, and Outer Back Tarlee Block C Runs from West Panban Blocks B and A, East Tarcoola, East Tarcoola Block A, Outer Back Bullanmong, Arumpo, Baraguay, and Marma Runs, southerly, westerly, and again southerly to the south-western corner of Outer Back Tarlee Block C aforesaid; and thence by the south boundary of the latter run easterly to the north-western corner of Outer Back Tarlee Block B; and thence by the western boundaries of that run and Back Boomiaricool Run southerly and the eastern boundary of Gulthul Run southerly, westerly, and again southerly to the north boundary of Caringy Run; thence by the north and west boundaries of that run westerly and southerly to its south-western corner; and thence by a line bearing southerly to the confluence of Taila Creek with the Murray River; thence by that river downwards to the boundary dividing New South Wales from South Australia; on the west by that boundary bearing north to the south-west corner of Ophara Holding; thence on the north by the boundaries dividing Burta and part of Netley Holdings from Ophara, Thackaringa, and Redan, and part of Kinchega Holdings, to the south-east corner of Redan Holding; thence by a line north-easterly to the most western corner of Weinteriga Holding; thence by the south-western boundary of that holding to the Darling River; thence by that river upwards to the south-west corner of Teryawynia Holding; thence by the south boundary of that holding and its prolongation bearing east to the point of commencement.

WILCANNIA.



*Wentworth Electorate Subdivision.*

## WILCANNIA.

Commencing at a point about five miles west from the Paroo River; thence on the east by the western or back boundaries of all runs fronting to the western side of the Paroo River southerly to the northern boundary of Mullawoolka West Run, by that  
 5 boundary westerly, and by the east, north, and west boundaries of Tongo Run north-westerly and southerly to Tongo Creek; thence by the west boundary of Tongo South Run southerly to its south-west corner; thence by the western boundaries of Yentabangee Run south-westerly to the north-west corner of East Peri Run; thence by the west  
 10 boundary of East Peri Run southerly and the west boundary of Bathing Springs Run southerly to its south-west corner; thence by three miles of the south boundary of that run easterly to its intersection with the south-westerly boundary of Mount Jack Run; thence by that boundary south-easterly and the south-western boundaries of Mount  
 15 Macpherson Block One, Mount Macpherson Block A, and Mount Macpherson Run, Walker's Twenty-two Camp Back Run, and Walker's Twenty-two Camp Run south-easterly to the Darling River; and thence by that river downwards to the upper boundary of Merry Run; thence by that boundary and the north-east boundary of Outer Merry Run south-easterly to the eastern corner of the latter run; thence by the south-east boundary of Outer Merry Run and Onondoo Run south-westerly to the north-east boundary of  
 20 Wongolarroo Run, by that boundary south-easterly to the south-east corner of that run; thence by the south-east boundary of that run south-westerly to its south corner; thence by a line bearing about south seven degrees east by compass to the dividing boundary as marked by Mr. Licensed Surveyor M'Cormack, in one thousand eight hundred and sixty-five, for the pastoral districts of Darling and Albert, at the east boundary of Manara Run, at a point twenty miles north-westerly from the marked north-east  
 25 corner-post for the Darling Pastoral District; thence on the south by a line westerly to the south-east corner of Teryawynia Holding; thence by the south boundary of that holding to the Darling River; thence by that river downwards to the south-east corner of Weinteriga Holding; thence along the south boundary of that holding north-westerly to its most western corner; thence on the west by the boundaries dividing Weinteriga,  
 30 Mena Murtee, Tarella, Yancannia, Salisbury Downs, Connulpie, Olive Downs, and Carapundy Swamp West Holdings on the one side, from part of Kinchega, Glenlyon, Cuthowarra, Grassmere, Gnalta, Noonthorungee, Turkey Creek, Kayrunnera, Morden, Cobham Lake, Yantara, Mount Wood, and Onepar Holdings on the other side, to the twenty-ninth parallel of south latitude, being the boundary between New South Wales  
 35 and Queensland; thence on the north by that boundary easterly to the point of commencement.

## SILVERTON.

Commencing at the south-west corner of Ophara Holding, on the boundary dividing New South Wales from South Australia; thence on the west by that boundary  
 40 northerly to the twenty-ninth parallel of south latitude, being the boundary between New South Wales and Queensland; on the north by part of that boundary easterly to the north-west corner of Carapundy Swamp West Holding; thence on the east by the boundaries dividing Carapundy Swamp West, Olive Downs, Connulpie, Salisbury Downs, Yancannia, Taralla, Mena Murtee, and Weinteriga Holdings on the one side, from Onepar,  
 45 Mount Wood, Yantara, Cobham Lake, Morden, Wonominta, Kayrunnera, Turkey Creek, Noonthorungee, Gnalta, Grassmere, Cuthowarra, and Glenlyon Holdings on the other side, to the most western corner of Weinteriga Holding; thence by a line south-westerly to the south-east corner of Redan Holding; thence on the south by the boundaries dividing Redan, part of Kinchega, Thackaringa, and Ophara Holdings, from Burta,  
 50 and part of Netley Holdings, to the point of commencement.








*This PUBLIC BILL originated in the LEGISLATIVE ASSEMBLY, and, having this day passed, is now ready for presentation to the LEGISLATIVE COUNCIL for its concurrence.*

*Legislative Assembly Chamber,  
Sydney, 10 November, 1887.* }

STEPHEN W. JONES,  
*Clerk of Legislative Assembly.*

## New South Wales.



ANNO QUINQUAGESIMO PRIMO

# VICTORIÆ REGINÆ.

\*\*\*\*\*

No. .

An Act to subdivide the Electoral District of Wentworth.

**B**E it enacted by the Queen's Most Excellent Majesty, by and with the advice and consent of the Legislative Council and Legislative Assembly of New South Wales in Parliament assembled, and by the authority of the same as follows:—

5      1. This Act may be cited as the "Wentworth Electorate Sub-Short title.  
division Act."

10      2. From and after the passing of this Act the Electoral District Subdivision of  
of Wentworth as constituted by the "Electoral Act of 1880" shall be Wentworth  
divided into three Electoral Districts, to be designated respectively the Electorate into three  
10 Electoral Districts of Wentworth, Wilcannia, and Silverton, and such Electoral Districts.  
districts shall at the next General Election, to be holden after the  
passing of this Act, return for each of the said Electoral Districts one  
Member to serve in the Legislative Assembly of New South Wales, in  
accordance with the conditions and subject to the qualifications,  
15 restrictions, and all other, the provisions of the said Act, except as  
hereinafter provided for by this Act.



*Wentworth Electorate Subdivision.*

3. Sections six, seven, eight, and nine of the said "Electoral Act of 1880," shall not apply to any of the Electoral Districts established by this Act. Certain sections of Electoral Act not to apply.

4. The boundaries of the said Electoral Districts contained in the Schedule to this Act shall be substituted for the boundaries of the Electoral District of Wentworth contained in Schedule A of the "Electoral Act of 1880." Substitution of boundaries of said Electorates contained in Schedule for those in Schedule to "Electoral Act of 1880."

5. For every election an Electoral Roll for each of the said Electoral Districts of Wentworth, Wilcannia, and Silverton shall be made and revised in accordance with the provisions of the said Electoral Act, and each such Roll after revision shall be the Electoral Roll for each of the said Electoral Districts for the purpose of every General Election of Members to serve in the said Assembly, and also in the case of any vacancy of a seat for any of the said districts by death, resignation, or otherwise. And writs for the said districts shall be issued and all other proceedings in relation to the election of Members therefor respectively shall be issued, had, and taken in pursuance of the provisions of the said "Electoral Act of 1880," as hereby amended. Electoral Roll for said districts. Elections.

20

## SCHEDULE.

## WENTWORTH.

Commencing at a point on the dividing boundary as marked by Mr. Licensed Surveyor M'Cormack, in one thousand eight hundred and sixty-five, for the Pastoral Districts of Albert and Darling, at the eastern boundary of Manara Run, at a point twenty miles north-westerly from the marked north-east corner-post for the Darling Pastoral Districts; thence by parts of the eastern and southern boundaries of that run southerly and westerly to the boundary dividing Arlington Plains Block A and B Run; thence by that boundary and the boundary dividing Kilfera Blocks K, L, M, N, and North Clare Block B, from those of Kilfera J, H, F, D and A Runs southerly to the south-west corner of North Clare Block B Run as aforesaid, at the south-east corner of Kilfera Block A Run; thence on the south by the south boundaries of Kilfera Blocks A aforesaid and B and C westerly; and by a line in continuation westerly to the east boundary of North Panban Run; and thence by the east and north boundaries of that run northerly and westerly to the north-western corner of that run; thence again on the east by the boundary dividing North Panban, Panban, Garpung, Galgalman, North Tarlee, North Tarlee Block A, and Outer Back Tarlee Block C Runs from West Panban Blocks B and A, East Tarcoola, East Tarcoola Block A, Outer Back Bullanmong, Arumpo, Baraguy, and Marma Runs, southerly, westerly, and again southerly to the south-western corner of Outer Back Tarlee Block C aforesaid; and thence by the south boundary of the latter run easterly to the north-western corner of Outer Back Tarlee Block B; and thence by the western boundaries of that run and Back Boomiaricool Run southerly and the eastern boundary of Gulthul Run southerly, westerly, and again southerly to the north boundary of Caringy Run; thence by the north and west boundaries of that run westerly and southerly to its south-western corner; and thence by a line bearing southerly to the confluence of Taila Creek with the Murray River; thence by that river downwards to the boundary dividing New South Wales from South Australia; on the west by that boundary bearing north to the south-west corner of Ophara Holding; thence on the north by the boundaries dividing Burta and part of Netley Holdings from Ophara, Thackaringa, and Redan, and part of Kinchega Holdings, to the south-east corner of Redan Holding; thence by a line north-easterly to the most western corner of Weinteriga Holding; thence by the south-western boundary of that holding to the Darling River; thence by that river upwards to the south-west corner of Teryawynia Holding; thence by the south boundary of that holding and its prolongation bearing east to the point of commencement.

WILCANNIA.



*Wentworth Electorate Subdivision.*

## WILCANNIA.

Commencing at a point about five miles west from the Paroo River; thence on the east by the western or back boundaries of all runs fronting to the western side of the Paroo River southerly to the northern boundary of Mullawoolka West Run, by that  
 5 boundary westerly, and by the east, north, and west boundaries of Tongo Run north-westerly and southerly to Tongo Creek; thence by the west boundaries of Tongo South Run southerly to its south-west corner; thence by the western boundaries of Yentabangee Run south-westerly to the north-west corner of East Peri Run; thence by the west boundary of East Peri Run southerly and the west boundary of Bathing Springs Run  
 10 southerly to its south-west corner; thence by three miles of the south boundary of that run easterly to its intersection with the south-westerly boundary of Mount Jack Run; thence by that boundary south-easterly and the south-western boundaries of Mount Macpherson Block One, Mount Macpherson Block A, and Mount Macpherson Run, Walker's Twenty-two Camp Back Run, and Walker's Twenty-two Camp Run south-  
 15 easterly to the Darling River; and thence by that river downwards to the upper boundary of Merry Run; thence by that boundary and the north-east boundary of Outer Merry Run south-easterly to the eastern corner of the latter run; thence by the south-east boundary of Outer Merry Run and Onondoo Run south-westerly to the north-east boundary of Wongolarroo Run, by that boundary south-easterly to the south-east corner of that run;  
 20 thence by the south-east boundary of that run south-westerly to its south corner; thence by a line bearing about south seven degrees east by compass to the dividing boundary as marked by Mr. Licensed Surveyor M'Cormack, in one thousand eight hundred and sixty-five, for the pastoral districts of Darling and Albert, at the east boundary of Manara Run, at a point twenty miles north-westerly from the marked north-east  
 25 corner-post for the Darling Pastoral District; thence on the south by a line westerly to the south-east corner of Teryawynia Holding; thence by the south boundary of that holding to the Darling River; thence by that river downwards to the south-east corner of Weinteriga Holding; thence along the south boundary of that holding north-westerly to its most western corner; thence on the west by the boundaries dividing Weinteriga,  
 30 Mena Murtee, Taralla, Yancannia, Salisbury Downs, Connulpie, Olive Downs, and Carapundy Swamp West Holdings on the one side, from part of Kinchega, Glenlyon, Cuthowarra, Grassmere, Gnalta, Noonthorungee, Turkey Creek, Kayrunnera, Morden, Cobham Lake, Yantara, Mount Wood, and Onepar Holdings on the other side, to the twenty-ninth parallel of south latitude, being the boundary between New South Wales  
 35 and Queensland; thence on the north by that boundary easterly to the point of commencement.

## SILVERTON.

Commencing at the south-west corner of Ophara Holding, on the boundary dividing New South Wales from South Australia; thence on the west by that boundary  
 40 northerly to the twenty-ninth parallel of south latitude, being the boundary between New South Wales and Queensland; on the north by part of that boundary easterly to the north-west corner of Carapundy Swamp West Holding; thence on the east by the boundaries dividing Carapundy Swamp West, Olive Downs, Connulpie, Salisbury Downs, Yancannia, Taralla, Mena Murtee, and Weinteriga Holdings on the one side, from Onepar,  
 45 Mount Wood, Yantara, Cobham Lake, Morden, Wonominta, Kayrunnera, Turkey Creek, Noonthorungee, Gnalta, Grassmere, Cuthowarra, and Glenlyon Holdings on the other side, to the most western corner of Weinteriga Holding; thence by a line south-westerly to the south-east corner of Redan Holding; thence on the south by the boundaries dividing Redan, part of Kinchega, Thackaringa, and Ophara Holdings, from Burta,  
 50 and part of Netley Holdings, to the point of commencement.



IN THE MATTER OF THE ESTATE OF

10  
15  
20  
25  
30  
35  
40  
45  
50  
55  
60  
65  
70  
75  
80  
85  
90  
95  
100  
105  
110  
115  
120  
125  
130  
135  
140  
145  
150  
155  
160  
165  
170  
175  
180  
185  
190  
195  
200  
205  
210  
215  
220  
225  
230  
235  
240  
245  
250  
255  
260  
265  
270  
275  
280  
285  
290  
295  
300  
305  
310  
315  
320  
325  
330  
335  
340  
345  
350  
355  
360  
365  
370  
375  
380  
385  
390  
395  
400  
405  
410  
415  
420  
425  
430  
435  
440  
445  
450  
455  
460  
465  
470  
475  
480  
485  
490  
495  
500

50  
55  
60  
65  
70  
75  
80  
85  
90  
95  
100  
105  
110  
115  
120  
125  
130  
135  
140  
145  
150  
155  
160  
165  
170  
175  
180  
185  
190  
195  
200  
205  
210  
215  
220  
225  
230  
235  
240  
245  
250  
255  
260  
265  
270  
275  
280  
285  
290  
295  
300  
305  
310  
315  
320  
325  
330  
335  
340  
345  
350  
355  
360  
365  
370  
375  
380  
385  
390  
395  
400  
405  
410  
415  
420  
425  
430  
435  
440  
445  
450  
455  
460  
465  
470  
475  
480  
485  
490  
495  
500