


*This PUBLIC BILL originated in the LEGISLATIVE ASSEMBLY, and, having this day passed, is now ready for presentation to the LEGISLATIVE COUNCIL for its concurrence.*

*Legislative Assembly Chamber,  
Sydney, 3 July, 1888.* }

F. W. WEBB,  
*Clerk of Legislative Assembly.*

## New South Wales.



ANNO QUINQUAGESIMO SECUNDO

# VICTORIÆ REGINÆ.

\*\*\*\*\*

No. .

An Act to legalize certain Conditional and other Purchases of  
Crown Land.

**W**HEREAS the persons whose names are respectively mentioned Preamble.  
in Schedule A hereto have made conditional purchases under  
the law regulating the alienation of Crown Lands in force for the time  
being of certain portions of Crown Lands, and the said purchases have  
5 been subsequently found to be either wholly or in part illegal for the  
reasons respectively specified in connection with such purchases in the  
said Schedule. And whereas the persons whose names are mentioned  
in Schedule B hereto have applied to purchase certain portions of  
Crown Lands in virtue of improvements, but the sale of the said lands  
10 could not be lawfully made and completed for the reasons respectively  
specified and set against the names of such persons in the said  
Schedule. And whereas the persons whose names are mentioned in  
Schedule C have purchased, at auction, certain portions of Crown  
Lands, but such purchases are illegal for the respective reasons specified  
15 and set against the names of such persons in the said Schedule. And  
5—A whereas

*Crown Lands Purchases Validation.*

whereas it is just and expedient that the conditional and other purchases specified in Schedules A, B, and C respectively should be validated, and that sales and grants of the portions specified in Schedules B and C respectively should be authorized. Be it therefore enacted 5 by the Queen's Most Excellent Majesty, by and with the advice and consent of the Legislative Council and Legislative Assembly of New South Wales in Parliament assembled, and by the authority of the same, as follows:—

1. The conditional purchases under or purporting to be under 10 the thirteenth, fourteenth, twenty-first, and twenty-second sections of the "Crown Lands Alienation Act of 1861," and the twenty-sixth and forty-second sections of the "Crown Lands Act of 1884" respectively, of the portions of land specified in Schedule A by the persons whose names are therein severally set opposite to such portions, shall be held to have 15 been valid and effectual in law, subject nevertheless to the fulfilment by the holders thereof of the several conditions and provisions respectively applicable thereto, prescribed by the said Acts, the "Lands Acts Amendment Act, 1875," and the "Lands Acts further Amendment Act, 1880," and to the conditions of forfeiture or reversion prescribed by the said 20 Acts. Provided that nothing herein shall be held to require the performance of conditions, failure to comply with which is specified in the Schedules hereto, as the cause of the illegality of the purchase, or which renders such purchase liable to forfeiture.

Validation of conditional purchases in Schedule A.

2. The Governor, with the advice of the Executive Council, may 25 sell and grant the portions specified in Schedule B to the persons whose names are therein set opposite to such portions respectively, at a price to be fixed by appraisalment in accordance with the provisions of the "Lands Acts further Amendment Act of 1880." And every such sale shall be subject to the conditions prescribed by the second and thirty- 30 first sections of the "Lands Acts Amendment Act of 1875." Provided that failure to pay the price determined by appraisalment within a period of three months after the determination of such price shall render the purchase liable to forfeiture, in manner prescribed by the said lastmentioned Act, as regards such cases arising under it.

Sales and grants authorized of portions in Schedule B.

3. The purchases at auction of the portions of Crown Lands 35 specified in Schedule C made by the persons whose names are therein set opposite such purchases are hereby declared to have been valid and effectual in law.

Validation of auction purchases specified in Schedule C.

4. This Act may be cited as the "Crown Lands Purchases Short title. 40 Validation Act of 1888."

SCHEDULES.

SCHEDULES.

SCHEDULE A.

Name.	Description.				Place, date, and number of conditional purchase, &c.	Section.	Cause of legality of purchase.
	Area.	Portion.	Parish.	County.			
William John Ball.....	a. r. p. 400 0 0	31	Walladilly ...	Bland .....	Cootamundra, 5th October, 1882—200.	25 Vic. No 1. 14	Almost wholly within Reserve on account of population of the Town of Temora. Also within Gold Field Reserve from Conditional Purchase (revoked). (86-2,834 Dep.)
William Blackburn .....	198 0 0	100	Berrembed ..	Bourke .....	Wagga Wagga, 13th March, 1879—44a.	13	Being a re-selection of portion No. 100, a Conditional Purchase by Henry Wood, duly notified 10th October, 1878, as having been forfeited to Her Majesty, and therefore under decision of Supreme Court, not open to Conditional Purchase at date of application by William Blackburn. (84-1,352 Cor.)
Thomas Henry Beattie .....	363 3 0	29	Walladilly ...	Bland .....	Cootamundra, 5th July, 1883—91.	14	Within Reserve from Conditional Purchase on account of population of the Town of Temora. (86-35 Cor.)
Nicholas Bornholt .....	640 0 0	1, 63, & 64.	Burt .....	Boyd .....	Narrandera, 30th March, 1882—15.	13	The land contained improvements at date of Conditional Purchase to the value of over £40. (85-8,394 Cor.)
John Bugden .....	62 2 0	231	S. Gundurimba.	Rous .....	Casino, 19th December, 1878—545.	21	The Conditional Purchase was separated from the original Conditional Purchase in virtue of which it was made. (86-1,350 Cor.)
William Cox (now William West).	80 0 0	99	Stowell.....	Gloucester	Newcastle, 5th October, 1876—12.	13	The condition of residence was not carried out by the transferee, Anthony West, who was under the impression that residence upon the adjoining freehold was sufficient. (86-3,307 Dep.)
Michael Costello.....	60 0 0	.....	Bindagandri..	Ashburnham.	Forbes, 10th April, 1879—79 ...	21	The Conditional Purchase was, when applied for, partly within Reserve No. 928, notified 12th August, 1878. (87-4,201 Dep.)
Henry Harry Cooke .....	132 0 0	65, 280, & 281.	Currajong.....	Ashburnham.	Parkes, 9th February, 1882—3	14	Taken up under 14th section in error, and the conditions of residence not fully carried out. (86-1,683 Cor.)
George Andrew Crawford.....	35 3 0	1	Victoria .....	Yanco-winnia.	Wilcannia, 4th May, 1882—16...	14	Within Reserve No. 71, notified 7th July, 1871, and being less than the minimum area allowed by law. (84-5,130 Cor.)
Commercial Banking Company of Sydney (now Frederick A. M'Evoy).	323 0 0	241 & part of 249.	S. Gundagai...	Wynyard ...	Gundagai, 14th June, 1883—65	21	Situated within the Reserve on account of Population of the Town of South Gundagai (Census 1881). (86-27,068 Dep.)
Commercial Banking Company of Sydney.	320 0 0	$\frac{21}{3}$	Jemalong .....	Forbes .....	Forbes, 8th June, 1882—86.....	21	Declared void on account of improvements which were afterwards found to be insufficient to bar selection. The run had however been divided in the meantime, and the selection is now within the Leasehold Area, and has not been improved by selector to the value of 6s. per acre within three years of date of purchase. (86-7,415 Cor.)

Crown Lands Purchases Validation.

52<sup>o</sup> VICTORIAE, No. .

5  
10  
15  
20  
25  
30

SCHEDULE A—continued.

Name.	Description.				Place, date, and number of conditional purchase, &c.	Section.	Cause of illegality of purchase.
	Area.	Portion.	Parish.	County.			
Henry Davis (now Samuel Jeffs, senior).	a. r. p. 40 0 0	196	Crosby .....	King .. .....	Yass, 27th January, 1881—11...	25 Vic. No. 1. 21	The land in question was illegally held by Samuel Jeffs, senior, as an additional Conditional Purchase from 14th February, 1884, till the 8th April, 1884, during which period the previous Conditional Purchases of the same series stood in the name of Josiah William Perks. (86-25,658 Dep.)
John Fagan .....	233 1 0	137	Hampton .....	Bathurst ...	Carcoar, 12th June, 1884—52 ...	21	The land when applied for was situated within Travelling Stock Reserve No. 118, notified 10th January, 1881. (87-3,300 Cor.)
John Fagan .....	131 1 0	138	Hampton .....	Bathurst ...	Carcoar, 19th June, 1884—67 ...	21	The land when applied for was situated within Travelling Stock Reserve No. 118, notified 10th January, 1881. (87-3,300 Cor.)
Patrick Fitzpatrick .....	250 0 0	.....	Bonville .....	Fitzroy .....	Macleay River, 29th June, 1882—113.	13	The land applied for is embraced by Forest Reserve No. 121 (extension), notified 27th February, 1882. (86-468 Cor.)
Thomas Flynn )	40 0 0	121	Bluffland .....	Clive .....	Tenterfield, 18th March, 1875—40	14	} Being for lands taken up as mineral leases and cancelled subsequently to conditional purchase. (87-3,012 Dep.)
Thomas Flynn ) (now W. H. Walker)	80 0 0	122	Bluffland .....	Clive .....	Tenterfield, 16th December, 1875—116.	21	
Thomas Flynn )	80 0 0	120	Bluffland .....	Clive .....	Tenterfield, 23rd December, 1875—118.	21	
William Chas. Freeman .....	60 0 0	144	Mundarlo .....	Wynyard ...	Gundagai, 30th May, 1878—160	22	The original Conditional Purchase in virtue of which this Additional Conditional Purchase was made did not stand in applicant's name at date of selection. (87-2,318 Cor.)
David Gallagher .....	40 0 0	.....	Cessnock .....	Northumberland.	Maitland, 5th June, 1884—3 ...	13	Within Reserve from Conditional Purchase, on account of population of the Town of Cessnock (Census, 1881), published 30th August, 1882, and also partly within Travelling Stock Reserve No. 24, notified 15th September, 1875. (87-5,839 Dep.)
William Green .....	100 0 0	51	Bowan .....	Ashburnham	Molong, 18th May, 1871—1667	13	The land for the most part is within the Leasehold Area of Davys Plains, No. 298 Holding. (87-18,525 Dep.)
David M. Garnock .....	228 0 0	154	Gunning Grach	Wellesley ...	Bombala, 24th August, 1876—208.	13	Applicant did not reside upon the selection as finally granted to him, but upon portion 180, which was excised from the conditional purchase on account of improvements. (87-5,335 Dep.)
John Harvey (now Australian Joint Stock Bank).	40 0 0	41	Tywong .....	Wynyard ...	Wagga Wagga, 30th December, 1875—779.	13 (now 21)	The condition of residence was not carried out by the transferee, who was under the impression that he could hold the Conditional Purchase under the 21st section. (85-2,409 Cor.)
James Hollow .....	40 0 0	...	Gulgong .....	Phillip .....	Mudgee, 3rd March, 1870—785	21	The land at date of selection was within the Gulgong Gold Field, but it has since been shown that the land is not auriferous. The Conditional Purchase to be subject to the provisions of section 45 of Act 48 Victoria No. 18. (86-39,908 Dep.)

5  
10  
15  
20  
25  
30  
35

Crown Lands Purchases Validation.

52° VICTORIAE, No.

SCHEDULE A—continued.

Name.	Description.				Place, date, and number of conditional purchase, &c.	Section.	Cause of illegality of purchase.
	Area.	Portion.	Parish.	County.			
George Jackson .....	a. r. p. 100 0 0	227	March .....	Wellington	Orange, 27th December, 1883—70.	25 Vic. No. 1. 14	The land applied for was within a gold-field reserved from Conditional Purchase but since withdrawn. (86-38,341 Dep.)
Walter Williams Jobson .....	320 0 0	4	Ganaway .....	Caira .....	Balranald, 8th December, 1881—9.	13	
Walter Williams Jobson .....	40 0 0	5	Ganaway .....	Caira .....	Balranald, 21st December, 1882—26.	21	Forfeiture notified on the 30th December, 1884, in error, but prior to reversal of such action on the 13th April, 1886, the land reverted to the leasehold area of "Paika" Holding. The selector, however, in view of notification of the reversal of forfeiture, resided and effected improvements to the extent of £350. (87-2,995 Cor.)
James Keohane .....	40 0 0	...	Stony Ridge...	Thoulcanna	Bourke, 23rd March, 1882—13..	13	
Thomas Leslie.....	640 0 0	16	Currowong ...	Forbes .....	Forbes, 17th November, 1881—281.	14	The land applied for was wholly within Water Reserve, No. 305, notified 8 November, 1877. Also within Leasehold area. (87-299 Cor.)
Daniel Murphy .....	640 0 0	13	Coolga .....	Jamison ...	Narrabri, 23rd March, 1882—53	13	
Donald M'Lean } (now Donald M'Lean } Edward W. Donald M'Lean } Allingham). Thomas M'Cormack .....	{ 40 0 0 40 0 0 40 0 0 80 0 0	{ 164 231 264 123	{ Lismore .....	{ Rous .....	{ Lismore, 18th July, 1878—321... Lismore, 7th August, 1879—237 Lismore, 1st July, 1880—172 ... Belmore .....	{ 21 21 21 22	The original conditional purchase in virtue of which these additional conditional purchases were made did not stand in applicant's name at date of selection. (86-32,928 Dep.)
Hugh M'Kenzie .....	250 0 0	128	Belabula .....	Ashburnham.	Molong, 21st June, 1883—143...	13	
John M'Namara .....	60 0 0	83	Googong .....	Murray .....	Queanbeyan, 6th July, 1876-210	22	Applicant was not resident upon freehold in virtue of which the conditional purchase was made at date of selection, but resided thereon at a former period for seventeen years. (85-15,850 Dep.)
John M'Namara .....	40 0 0	84	Googong .....	Murray .....	Queanbeyan, 13th July, 1876—217.	22	
John M'Namara.....	40 0 0	86	Googong .....	Murray .....	Queanbeyan, 12th April, 1877-77	22	The additional conditional purchases being made in virtue of a freehold forming part of a conditional purchase of 640 acres and the total area thus exceeding the maximum allowed by law. (87-5,280 Dep.)
John M'Namara.....	40 0 0	85	Googong .....	Murray .....	Queanbeyan, 31st May, 1877—119.	22	
John M'Namara.....	40 0 0	87	Googong .....	Murray .....	Queanbeyan, 28th June, 1877—139.	22	
Alexander M'Clenaghan .....	320 0 0	199	Davidson ...	Sandon ...	Armidale, 27th May, 1880—267	13	Applicant through misapprehension did not reside for the full term of five years. (86-2,670 Cor.)

Crown Lands Purchases Validation.

52° VICTORIA, No. .

5  
10  
15  
20  
25  
30  
35

SCHEDULE A—continued.

Name.	Description.				Place, date, and number of conditional purchase, &c.	Section	Cause of illegality of purchase.
	Area.	Portion.	Parish.	County.			
Mary Ann Orr.....	a. r. p. 526 0 0	86	Brassi ...	Townsend	Deniliquin, 28th September, 1876—151.	25 Vic. No. 1. 13	Within reserve No. 221. Also within reserve No. 1,608. (86-659 Cor.)
Patrick O'Dwyer (now Jules Schriber).	40 0 0	240	Wallaya ..	Camden ...	Shoalhaven, 20th March, 1879—11.	13	Residence was not strictly carried out by the original selector from March, 1879, to the 1st April, 1880, the date of transfer, but the transferee resided faithfully for the remainder of the term. (87-148 Dep.)
John Perrett .....	40 0 0	4	Nymbooy ...	Fitzroy ...	Grafton, 8th August, 1878—73,	22	The Conditional Purchase is separated from the freehold in virtue of which it was made by another freehold, the property of applicant. (86-31,512 Dep.)
Isaac Porter.....	320 0 0	3	Thanowring...	Bland ...	Cootamundra, 22nd March, 1883—45.	14	Almost wholly within Reserve from Conditional Purchase on account of population of the Town of Temora (Census 1881.) (85-1,686 Sur.)
Mary Ann Porter (now Charles Wm. Porter).	640 0 0	1	Pooncaria ...	Perry ...	Wentworth, 24th January, 1878—3.	13	The application was made by a married woman, without separate estate, prior to the passing of the Married Woman's Property Act. (87-33,651 Dep.)
George Power .....	440 0 0	80	Pearson.....	Mitchell ...	Wagga Wagga, 18th December, 1884—550.	13	Being part of a measured portion improved to the value of over £40, and the land since proclaimed a Travelling Stock Reserve. (87-25,781 Dep.)
Matthew Roach (now David Roach).	40 0 0	77	Wellington ...	Wellesley...	Cooma, 29th May, 1873—5243.	21	The Conditional Purchase was separated from the Original Conditional Purchase in virtue of which it was made. (87-3,038 Dep.)
David Robertson, junior .....	127 0 0	25	Carval ...	Oxley ..	Dubbo, 19 October, 1882—211.	21	About 40 acres of the land encroaches upon Travelling Stock Reserve 1,000, notified 5 February, 1879 (now revoked), and upon which applicant had made a dam and other improvements. (87-3,110 Cor.)
Thomas Ryan .....	540 0 0	...	Berrembed ...	Bourke ...	Wagga Wagga, 8th December, 1881—664.	14	The greater part of the land applied for being within Railway Reserve 218 A, notified 26th November, 1878. (86-17,622 Mis.)
Ellen Ryan .....	640 0 0	131, 135, and part of 130.	Berrembed ...	Bourke ...	Wagga Wagga, 8th December, 1881—657.	14	Being partly within Railway Reserve 218 A, notified 26th November, 1878. (86-17,622 Mis.)
Anastatia Ryan (now Thomas Ryan)	502 1 0	197 & 198	Berrembed ...	Bourke ...	Wagga Wagga, 8th December, 1881—658.	14	As a doubt existed with regard to the correct position of the Railway Reserve 218 A, notified 26 November, 1878. (87-23,808 Dep.)
David Ryrie.....	99 3 0	43	Coolantra ...	Wallace ...	Cooma, 8th September, 1881—661.	21	The condition of improvements had not been complied with in the period required by law, but this was caused through the selector having been misinformed by an officer of the Department. (87-4,687 Cor.)
Phillip Sharkey .....	380 0 0	280, 281, & 282	Barrajin ...	Ashburnham.	Molong, 3rd March, 1881—58.	21	Within the Cargo Gold-field, reserved from Conditional Purchase, and almost wholly within the Cargo population boundary—Census 1881. (87-304 Cor.)

Crown Lands Purchases Validation.

52<sup>o</sup> VICTORIA, No. .

SCHEDULE A—continued.

Name.	Description.				Place, date, and number of conditional purchase, &c.	Section.	Cause of illegality of purchase.
	Area.	Portion	Parish.	County.			
Michael Sharkey .....	a. r. p. 260 0 0	283, 284, & 285	Barrajin .....	Ashburnham.	Molong, 10th March, 1881—62.	25 Vic. No. 1. 14	Within the Cargo Gold-field, reserved from Conditional Purchase, and partly within the Cargo population boundary—Census 1881. (87-304 Cor.)
George Smith .....	60 0 0	3	Broadwater ...	Rous .....	Lismore, 12th April, 1883—61...	13	The greater part of the land applied for is within Reserve on account of the population of Wardell. (86-17,874 Dep.)
George Smith .....	41 0 0	47	Broadwater ...	Rous .....	Lismore, 3rd May, 1883—90 ...	21	
William Smith .....	100 0 0	Eastern parts of 65 & 66.	Kenilworth ..	Bathurst ...	Cowra, 22nd November, 1883—189.	13	
Jacob Stadtmiller .....	38 0 0	18	Bowning .....	Harden .....	Yass, 20th November, 1879—129	21	Within the "Woods Flat" Gold Field. Proclaimed 21st August, 1868. Reserved from Conditional Purchase 12th October, 1878. (86-38,397 Dep.)
John Sands and John Samuel Sands.	320 0 0	65	Garway.....	King .....	Yass (now Gunning), 10th August, 1876—338.	22	The area of the land available being less than the minimum allowed by law. (85-1,991 Sur.)
John Sager .....	100 0 0	9	Sherwood.....	Fitzroy .....	Grafton, 2nd October, 1884—154	14	Selectors did not reside upon the Conditional Purchase or upon the Freehold in virtue of which it was made. (87-707 Cor.)
John Smyth .....	60 0 0	33	Nanami.....	Ashburnham.	Molong, 16th August, 1883—178	21	The land at date of selection was held by F. Green under Conditional Purchase 82-279. Since declared void. (87-1,857 Cor.)
Emanuel Thompson .....	50 0 0	12	Cooper .....	Wellington	Wellington, 21st January, 1864—134.	22	The land applied for was situated at date of selection within the population boundaries of the Village of Goolagong, Census 1881. Published 30th August, 1882. (87-2,518 Cor.)
Patrick Tully, senior.....	219 1 0	154 & 155	Lampton .....	King .....	Gunning, 15th January, 1880—8	22	Taken up in virtue of part of a freehold, the area of which exceeded that allowed by law. (83-7,653 Sur.)
Patrick Tully, senior.....	40 0 0	58	Lampton .....	King .....	Gunning, 30th June, 1864—1286	22	Applicant was not resident upon the particular portion (14) the land in question adjoined, but resided upon another portion (77) forming part of the same freehold property. (87-11,750 Dep.)
Patrick Tully, senior.....	40 0 0	99	Lampton .....	King .....	Gunning, 26th September, 1872—6,196.	22	
Patrick Tully, senior.....	65 0 0	159	Lampton .....	King .....	Gunning, 28th March, 1878—109	22	
Patrick Tully, senior.....	40 0 0	201	Lampton .....	King .....	Gunning, 25th September, 1879—167.	22	
Henry Edward Bigg .....	100 0 0	186	Gyra .....	Sandon .....	Armidale, 15th April, 1886—52	48 Vic. No. 18. 42	Applicant was not resident upon the particular portion (16) the land in question adjoined, but resided upon another freehold portion (77) forming part of the same freehold property. (87-11,750 Dep.)
George Lewis .....	320 0 0	5	Ward .....	Clarke .....	Armidale, 1st April, 1886—40...	26	The Conditional Purchase in question was improperly confirmed, for the land comprised in an existing purchase (84-385) in George Lewis' name. (87-3,778 Dep.)
James Peak.....	40 0 0	159	Conjola.....	St. Vincent	Milton, 24th December, 1885—21	26	The Conditional Purchase was improperly confirmed, as applicant was already the holder of an incomplete Conditional Purchase (84-385) requiring residence. (87-3,778 Dep.)
							Applicant did not enter into residence within three months from the date of confirmation of his application. (87-7,518 Dep.)

Crown Lands Purchases Validation.

52<sup>o</sup> VICTORIAE, No. .

SCHEDULE A—continued.

Name.	Description.				Place, date, and number of conditional purchase, &c.	Section.	Cause of illegality of purchase.
	Area.	Portion.	Parish.	County.			
George Joachim .....	a. r. p. 320 0 0	162	Bama.....	Cadell .....	Moama, 20th February, 1873— 2,744.	25 Vic. No. 1. 13	The conditions of selection were not wholly carried out. (87-6,490 Cor.)
William Joachim, junior .....	320 0 0	163	Bama.....	Cadell .....	Moama, 20th February, 1873— 2,745.	13	
Annie Joachim .....	320 0 0	165	Bama.....	Cadell .....	Moama, 20th February, 1873— 2,746.	13	
Sophia Joachim .....	320 0 0	168	Bama.....	Cadell .....	Moama, 20th February, 1873— 2,747.	13	
Selina Joachim .....	320 0 0	166	Bama.....	Cadell .....	Moama, 20th February, 1873— 2,748.	13	
John Thomas Joachim .....	320 0 0	167	Bama.....	Cadell .....	Moama, 20th February, 1873— 2,749.	13	
Alexander Ryrle.....	40 0 0	58	Tinderry .....	Beresford .....	Cooma, 14th April, 1881—259...	21	
Henry Jefferson Bate (now Edward P. Simpson).	40 0 0	404	Noorooma ...	Dampier ..	Bega, 8th January, 1880—2.....	21	The land does not adjoin applicant's previous Conditional Purchases of the same series, viz., 78-105 and 78-109. (87-1,040 Cor.)
Henry Jefferson Bate (now Edward P. Simpson).	49 3 0	405	Noorooma ...	Dampier ..	Bega, 15th January, 1880—3 ...	21	
Edmund Rolfe .....	100 0 0	62	Ginninderra...	Murray .....	Queanbeyan, 30th May, 1872— 2,956.	22	Applicant was not resident upon the particular portion No. 36, the land in question adjoined, but resident upon another portion (No. 37) forming part of the same freehold property. (87-18,555 Dep.)
	60 0 0	155	Ginninderra ..	Murray .....	Queanbeyan, 26th October, 1876— 301.	22	
Edmund Rolfe .....	40 0 0	156	Ginninderra ..	Murray .....	Queanbeyan, 2nd November, 1876—310.	22	The Conditional Purchases were separated from the freeholds, in virtue of which they were made by portion No. 14 of 60 acres, subsequently selected by the same applicant under Additional Conditional Purchase 78-328. (87-18,555 Dep.)
	50 2 0	157	Ginninderra ..	Murray .....	Queanbeyan, 6th June, 1878— 178.	22	
	40 0 0	158	Ginninderra ..	Murray .....	Queanbeyan, 20th June, 1878-201	22	
Rees Evans (now Edmund Walsh).	40 0 0	145	Thurrallilly ...	Murray .....	Queanbeyan, 21st February, 1884—20.	14	Applicant (now deceased) did not reside upon the Conditional Purchase. It was found upon survey—which took place after selector's death—that the hut in which he had resided was not included within the boundaries of the portion. (87-51,237 Dep.)

5  
10  
15  
20  
25  
30  
35

Crown Lands Purchases Validation.

52° VICTORIA, No. .



SCHEDULE A—continued.

5-B

Name.	Description.				Place, date, and number of conditional purchase, &c.	Section.	Cause of illegality of purchase.
	Area.	Portion.	Parish.	County.			
Charles Gillespie.....	a. r. p. 500 0 0	89 & 91	Nanami.....	Ashburnham	Molong, 25th October, 1883—228.	25 Vic. No. 1. 13	Part of the land, consisting of 288 acres (portion 89), is situated within Travelling Stock Reserve No. 633, notified 5th November, 1875; and upon this part applicant resides, and has made improvements. (87-33,843 Dep.) Applicant was not resident upon the particular portion the land in question adjoined, but resided upon another portion, forming part of the same freehold property. (87-53,659D.) Selector, through misapprehension, did not reside upon the land in question, but resided some 12 chains to the south of it, on land which is now included in the leasehold area of "Toogong Run." (87-55,830D.)
John Fenton ..	98 2 0	48 & 254	Kangaloolah ..	Georgiana...	Carcoar, 11th March, 1880—27	22	
John Fenton ..	45 3 0	44	Kangaloolah ..	Georgiana...	Carcoar, 3rd January, 1884—1	22	
Amos Batty.....	75 0 0	.....	Toogong .....	Ashburnham	Molong, 19th April, 1883—84...	14	
Jonathan Warner .....	40 0 0	35	Cooyal .....	Phillip .....	Mudgee, 9th September, 1869—3,508.	22	The original Conditional Purchase was made by Jonathan and Frederick H. Warner conjointly, but the additionals in virtue thereof were made by each of the selectors separately, and not conjointly, as required by law. (87-6,845 Cor.)
Jonathan Warner .....	40 0 0	51	Cooyal .....	Phillip .....	Mudgee, 2nd May, 1872—2,278	22	
Jonathan Warner .....	40 0 0	124	Cooyal .....	Phillip .....	Mudgee, 19th October, 1876—167	22	
Jonathan Warner .....	100 0 0	125	Cooyal .....	Phillip .....	Mudgee, 8th March, 1877—37	22	
Frederick H. Warner (now Bank of New South Wales).	40 0 0	37	Cooyal .....	Phillip .....	Mudgee, 8th August, 1872—4,867.	22	
Frederick H. Warner (now Bank of New South Wales).	40 0 0	52	Cooyal .....	Phillip .....	Mudgee, 12th August, 1875—190	22	
Frederick H. Warner (now Bank of New South Wales).	40 0 0	126	Cooyal .....	Phillip .....	Mudgee, 19th October, 1876—168	22	
Frederick H. Warner (now Bank of New South Wales).	100 0 0	127	Cooyal .....	Phillip .....	Mudgee, 1st March, 1877—33...	22	
Frederick H. Warner (now Bank of New South Wales).	40 0 0	128	Cooyal .....	Phillip .....	Mudgee, 8th March, 1877—36...	22	
Alexander Rodgers (now Bank of New South Wales).	92 0 0	46	Rusden .....	Gough .....	Glen Innes, 1st September, 1881—191.	22	
Alexander Rodgers (now Bank of New South Wales).	100 0 0	45	Rusden .....	Gough .....	Glen Innes, 22nd December, 1881—258.	22	
Alexander Rodgers (now Bank of New South Wales).	100 0 0	43	Rusden .....	Gough .....	Glen Innes, 29th December, 1881—263.	22	
John Finneran .....	220 0 0	121	Towac .....	Wellington	Orange, 27th November, 1879—32	21	Because it was severed by a small area of 10 acres. Because, owing to ill-health and ultimate death, he was prevented from continuing residence.
William Edward Murphy (now Mary Elizabeth Murphy).	320 0 0	73	Ballyroe .....	Georgiana...	Carcoar, 18th May, 1880—22 ...	21	
Mary Hannah .....	32 0 0	.....	Emogere .....	Wellington	Mudgee, 30th March, 1876—33	13	

Crown Lands Purchases Validation.

52° VICTORIAE, No. 1.

SCHEDULE B.

Name.	Description.				Place, date, and number of improvement purchase.	Cause of illegality of purchase.
	Area.	Portion.	Parish.	County.		
John George Gough .....	a. r. p. 0 2 15½	Part of 1,396.	Young .....	Monteagle ...	Young, 15th February, 1876—219 .....	Being part of the town common and not being shown on plan at date of application. (85-9,658 Mis.)
Robert T. Hannah .....	2 0 0	.....	Erudgere .....	Wellington ...	Mudgee, 27th June, 1874—4,401 .....	Application for improvement purchase made in virtue of alleged authorized occupation under business license and miners' right The land applied for was not however embraced in a gold-field. (83-357 Cor.)
Alexander Maclean .....	50 0 0	.....	Dalglish .....	Napier .....	Coonabarabran, 17th December, 1884—36...	Within the Reserve from sale and lease on account of Population of the Town of Coolah Also within Water Reserve No. 485 notified 31st March 1875. (87-4,221 Mis.)
Thomas Morris .....	407 0 0	101	Bocobidgle ...	Ashburnham..	Forbes, 7th November, 1877—3,458 .....	Within Reserve No. 12 from lease and because application being made before 1876, was not dealt with. (85-16,903 Mis.)
Alexander McVean .....	40 0 0	102	Quat Quatta..	Hume .....	Albury, 20th June, 1873—3,180 Mis. ....	Within a Reserve from lease on account of population of the town of Howlong as well as within other reserves from lease and sale. (83-688 Mis.)
N. P. Nielson .....	2 0 0	1,852	Young .....	Monteagle ...	Young, 31st January, 1881—6. ....	Within a temporary common Notified 15th March, 1867. (85-24,791 Mis.)

5

10

Crown Lands Purchases Validation.

52<sup>o</sup> VICTORIAE, No. .

SCHEDULE C.

Name.	Description.				Place and date of sale.	Cause of illegality of purchase.
	Area.	Portion.	Parish.	County.		
James Tyson .....	a. r. p.					
James Tyson .....	320 0 0	17	Lagan .....	Waljeers .....	Hay, 20th June, 1877 .....	Within water reserve No. 1,070. (83-3,248 Al.)
James Tyson .....	320 0 0	18	Lagan .....	Waljeers .....	Hay, 20th June, 1877 .....	Within water reserve No. 1,070. (83-3,248 Al.)
James Tyson .....	320 0 0	19	Lagan .....	Waljeers .....	Hay, 20th June, 1877 .....	Within water reserve No. 1,070. (83-3,248 Al.)
James Tyson .....	320 0 0	20	Lagan .....	Waljeers .....	Hay, 20th June, 1877 .....	Within water reserve No. 1,070. (83-3,248 Al.)
The Scottish Australian Investment Company (Limited) .....	100 3 0	55	Ganmain .....	Bourke .....	Wagga Wagga, 24th October, 1887.	The portions specified were proclaimed a Forest and Water Reserve No. 3,924, on 13th August, 1887.
	107 0 0	56	Ganmain .....	Bourke .....	Wagga Wagga, 24th October, 1887.	
	142 1 0	57	Ganmain .....	Bourke .....	Wagga Wagga, 24th October, 1887.	
	81 2 0	58	Ganmain .....	Bourke .....	Wagga Wagga, 24th October, 1887.	
	103 2 0	59	Ganmain .....	Bourke .....	Wagga Wagga, 24th October, 1887.	
	123 2 0	60	Ganmain .....	Bourke .....	Wagga Wagga, 24th October, 1887.	
	125 1 0	61	Ganmain .....	Bourke .....	Wagga Wagga, 24th October, 1887.	
	40 0 0	64	Ganmain .....	Bourke .....	Wagga Wagga, 24th October, 1887.	
	118 0 0	65	Ganmain .....	Bourke .....	Wagga Wagga, 24th October, 1887.	
	126 0 0	66	Ganmain .....	Bourke .....	Wagga Wagga, 24th October, 1887.	
166 0 0	67	Ganmain .....	Bourke .....	Wagga Wagga, 24th October, 1887.		
116 1 0	68	Ganmain .....	Bourke .....	Wagga Wagga, 24th October, 1887.		

5  
10  
15  
20  
25

Crown Lands Purchases Validation.

Sydney: Charles Potter, Government Printer.-1888

SCHEDULE B

Chas. F. ...

Year	Month	Day	Time	Place	Event	Remarks
1881	1	1	08	Victoria	Went to ...	
1881	1	2	08	Victoria	Went to ...	
1881	1	3	08	Victoria	Went to ...	
1881	1	4	08	Victoria	Went to ...	
1881	1	5	08	Victoria	Went to ...	
1881	1	6	08	Victoria	Went to ...	
1881	1	7	08	Victoria	Went to ...	
1881	1	8	08	Victoria	Went to ...	
1881	1	9	08	Victoria	Went to ...	
1881	1	10	08	Victoria	Went to ...	
1881	1	11	08	Victoria	Went to ...	
1881	1	12	08	Victoria	Went to ...	
1881	1	13	08	Victoria	Went to ...	
1881	1	14	08	Victoria	Went to ...	
1881	1	15	08	Victoria	Went to ...	
1881	1	16	08	Victoria	Went to ...	
1881	1	17	08	Victoria	Went to ...	
1881	1	18	08	Victoria	Went to ...	
1881	1	19	08	Victoria	Went to ...	
1881	1	20	08	Victoria	Went to ...	
1881	1	21	08	Victoria	Went to ...	
1881	1	22	08	Victoria	Went to ...	
1881	1	23	08	Victoria	Went to ...	
1881	1	24	08	Victoria	Went to ...	
1881	1	25	08	Victoria	Went to ...	
1881	1	26	08	Victoria	Went to ...	
1881	1	27	08	Victoria	Went to ...	
1881	1	28	08	Victoria	Went to ...	
1881	1	29	08	Victoria	Went to ...	
1881	1	30	08	Victoria	Went to ...	
1881	1	31	08	Victoria	Went to ...	

SCHEDULE C

[1881]

CROWN LANDS PURCHASES VALIDATION BILL.

---

*SCHEDULE of Amendment referred to in Message of 12th July, 1888.*

---

Page 9, Schedule A. At end of Schedule *add*

" Andrew Wright (now Andrew Fullarton).	640	0	0	65	Langtree	Nicholson	Hillston, 10th August, 1882 -37.	13	Not fulfilling residence for the last twenty days by purchaser at a Sheriff's sale."
---	-----	---	---	----	----------	-----------	-------------------------------------	----	--

---

119-

RECEIVED THE UNITED STATES DEPARTMENT OF THE ARMY WASHINGTON, D. C.	NO. 119	DATE	10-22-1918
---	---------	------	------------

FOR THE RECORD

THE UNITED STATES DEPARTMENT OF THE ARMY

*This PUBLIC BILL originated in the LEGISLATIVE ASSEMBLY, and, having this day passed, is now ready for presentation to the LEGISLATIVE COUNCIL for its concurrence.*

*Legislative Assembly Chamber,  
Sydney, 3 July, 1888.* }


F. W. WEBB,  
*Clerk of Legislative Assembly.*

*The LEGISLATIVE COUNCIL has this day agreed to this Bill with an Amendment.*

*Legislative Council Chamber,  
Sydney, 12th July, 1888.* }

JOHN J. CALVERT,  
*Clerk of the Parliaments.*

## New South Wales.



ANNO QUINQUAGESIMO SECUNDO

# VICTORIÆ REGINÆ.

\*\*\*\*\*

No. .

An Act to legalize certain Conditional and other Purchases of  
Crown Land.

**W**HEREAS the persons whose names are respectively mentioned Preamble.  
in Schedule A hereto have made conditional purchases under  
the law regulating the alienation of Crown Lands in force for the time  
being of certain portions of Crown Lands, and the said purchases have  
5 been subsequently found to be either wholly or in part illegal for the  
reasons respectively specified in connection with such purchases in the  
said Schedule. And whereas the persons whose names are mentioned  
in Schedule B hereto have applied to purchase certain portions of  
Crown Lands in virtue of improvements, but the sale of the said lands  
10 could not be lawfully made and completed for the reasons respectively  
specified and set against the names of such persons in the said  
Schedule. And whereas the persons whose names are mentioned in  
Schedule C have purchased, at auction, certain portions of Crown  
Lands, but such purchases are illegal for the respective reasons specified  
15 and set against the names of such persons in the said Schedule. And  
5—A whereas

NOTE.—The words to be inserted are printed in black letter.

*Crown Lands Purchases Validation.*

whereas it is just and expedient that the conditional and other purchases specified in Schedules A, B, and C respectively should be validated, and that sales and grants of the portions specified in Schedules B and C respectively should be authorized. Be it therefore enacted  
5 by the Queen's Most Excellent Majesty, by and with the advice and consent of the Legislative Council and Legislative Assembly of New South Wales in Parliament assembled, and by the authority of the same, as follows:—

1. The conditional purchases under or purporting to be under  
10 the thirteenth, fourteenth, twenty-first, and twenty-second sections of the "Crown Lands Alienation Act of 1861," and the twenty-sixth and forty-second sections of the "Crown Lands Act of 1884" respectively, of the portions of land specified in Schedule A by the persons whose names are therein severally set opposite to such portions, shall be held to have  
15 been valid and effectual in law, subject nevertheless to the fulfilment by the holders thereof of the several conditions and provisions respectively applicable thereto, prescribed by the said Acts, the "Lands Acts Amendment Act, 1875," and the "Lands Acts further Amendment Act, 1880," and to the conditions of forfeiture or reversion prescribed by the said  
20 Acts. Provided that nothing herein shall be held to require the performance of conditions, failure to comply with which is specified in the Schedules hereto, as the cause of the illegality of the purchase, or which renders such purchase liable to forfeiture.

Validation of conditional purchases in Schedule A.

2. The Governor, with the advice of the Executive Council, may  
25 sell and grant the portions specified in Schedule B to the persons whose names are therein set opposite to such portions respectively, at a price to be fixed by appraisement in accordance with the provisions of the "Lands Acts further Amendment Act of 1880." And every such sale shall be subject to the conditions prescribed by the second and thirty-  
30 first sections of the "Lands Acts Amendment Act of 1875." Provided that failure to pay the price determined by appraisement within a period of three months after the determination of such price shall render the purchase liable to forfeiture, in manner prescribed by the said lastmentioned Act, as regards such cases arising under it.

Sales and grants authorized of portions in Schedule B.

3. The purchases at auction of the portions of Crown Lands  
35 specified in Schedule C made by the persons whose names are therein set opposite such purchases are hereby declared to have been valid and effectual in law.

Validation of auction purchases specified in Schedule C.

4. This Act may be cited as the "Crown Lands Purchases  
40 Validation Act of 1888." Short title.



SCHEDULES.

SCHEDULE A.

Name	Description.				Place, date, and number of conditional purchase, &c.	Section.	Cause of legality of purchase.
	Area.	Portion.	Parish.	County.			
William John Ball.....	a. r. p. 400 0 0	31	Walladilly ...	Bland .....	Cootamundra, 5th October, 1882—200.	25 Vic. No 1. 14	Almost wholly within Reserve on account of population of the Town of Temora. Also within Gold Field Reserve from Conditional Purchase (revoked). (86-2,834 Dep.)
William Blackburn .....	198 0 0	100	Berrembed ..	Bourke .....	Wagga Wagga, 13th March, 1879—44a.	13	Being a re-selection of portion No. 100, a Conditional Purchase by Henry Wood, duly notified 10th October, 1878, as having been forfeited to Her Majesty, and therefore under decision of Supreme Court, not open to Conditional Purchase at date of application by William Blackburn. (84-1,352 Cor.)
Thomas Henry Beattie .....	363 3 0	29	Walladilly ...	Bland .....	Cootamundra, 5th July, 1883—91.	14	Within Reserve from Conditional Purchase on account of population of the Town of Temora. (86-35 Cor.)
Nicholas Bornholt .....	640 0 0	1, 63, & 64.	Burt .....	Boyd.....	Narrandera, 30th March, 1882—15.	13	The land contained improvements at date of Conditional Purchase to the value of over £40. (85-8,394 Cor.)
John Bugden .....	62 2 0	231	S. Gundurimba.	Rous .....	Casino, 19th December, 1878—545.	21	The Conditional Purchase was separated from the original Conditional Purchase in virtue of which it was made. (86-1,350 Cor.)
William Cox (now William West).	80 0 0	99	Stowell.....	Gloucester	Newcastle, 5th October, 1876—12.	13	The condition of residence was not carried out by the transferee, Anthony West, who was under the impression that residence upon the adjoining freehold was sufficient. (86-3,307 Dep.)
Michael Costello.....	60 0 0	.....	Bindagandri..	Ashburnham.	Forbes, 10th April, 1879—79 ...	21	The Conditional Purchase was, when applied for, partly within Reserve No. 928, notified 12th August, 1878. (87-4,201 Dep.)
Henry Harry Cooke .....	132 0 0	65, 280, & 281.	Currajong.....	Ashburnham.	Parkes, 9th February, 1882—3	14	Taken up under 14th section in error, and the conditions of residence not fully carried out. (86-1,683 Cor.)
George Andrew Crawford.....	35 3 0	1	Victoria .....	Yanco-winnia.	Wilcannia, 4th May, 1882—16...	14	Within Reserve No. 71, notified 7th July, 1871, and being less than the minimum area allowed by law. (84-5,130 Cor.)
Commercial Banking Company of Sydney (now Frederick A. M'Evoy).	323 0 0	241 & part of 249.	S. Gundagai...	Wynyard ...	Gundagai, 14th June, 1883—65	21	Situated within the Reserve on account of Population of the Town of South Gundagai (Census 1881). (86-27,068 Dep.)
Commercial Banking Company of Sydney.	320 0 0	$\frac{2}{3}$	Jemalong .....	Forbes .....	Forbes, 8th June, 1882—86.....	21	Declared void on account of improvements which were afterwards found to be insufficient to bar selection. The run had however been divided in the meantime, and the selection is now within the Leasehold Area, and has not been improved by selector to the value of 6s. per acre within three years of date of purchase. (86-7,415 Cor.)

Crown Lands Purchases Validation.

52° VICTORIAE, No. .

SCHEDULE A—continued.

Name.	Description.				Place, date, and number of conditional purchase, &c.	Section.	Cause of illegality of purchase.
	Area.	Portion.	Parish.	County.			
Henry Davis (now Samuel Jeffs, senior).	a. r. p. 40 0 0	196	Crosby .....	King .....	Yass, 27th January, 1881—11...	25 Vic. No. 1. 21	The land in question was illegally held by Samuel Jeffs, senior, as an additional Conditional Purchase from 14th February, 1884, till the 8th April, 1884, during which period the previous Conditional Purchases of the same series stood in the name of Josiah William Perks. (86-25,658 Dep.)
John Fagan .....	233 1 0	137	Hampton .....	Bathurst ...	Carcoar, 12th June, 1884—52 ...	21	The land when applied for was situated within Travelling Stock Reserve No. 118, notified 10th January, 1881. (87-3,300 Cor.)
John Fagan .....	131 1 0	138	Hampton .....	Bathurst ...	Carcoar, 19th June, 1884—67 ...	21	The land when applied for was situated within Travelling Stock Reserve No. 118, notified 10th January, 1881. (87-3,300 Cor.)
Patrick Fitzpatrick .....	250 0 0	.....	Bonville .....	Fitzroy .....	Macleay River, 29th June, 1882—113.	13	The land applied for is embraced by Forest Reserve No. 121 (extension), notified 27th February, 1882. (86-468 Cor.)
Thomas Flynn )	} (now W. H. Walker)	40 0 0	121	Bluffland .....	Clive .....	Tenterfield, 18th March, 1875—40	} Being for lands taken up as mineral leases and cancelled subsequently to conditional purchase. (87-3,012 Dep.)
Thomas Flynn )		80 0 0	122	Bluffland .....	Clive .....	Tenterfield, 16th December, 1875—116.	
Thomas Flynn )		80 0 0	120	Bluffland .....	Clive .....	Tenterfield, 23rd December, 1875—118.	
William Chas. Freeman .....	60 0 0	144	Mundarlo .....	Wynyard ...	Gundagai, 30th May, 1878—160	22	The original Conditional Purchase in virtue of which this Additional Conditional Purchase was made did not stand in applicant's name at date of selection. (87-2,318 Cor.)
David Gallagher .....	40 0 0	.....	Cessnock .....	Northumberland.	Maitland, 5th June, 1884—3 ...	13	Within Reserve from Conditional Purchase, on account of population of the Town of Cessnock (Census, 1881), published 30th August, 1882, and also partly within Travelling Stock Reserve No. 24, notified 15th September, 1875. (87-5,839 Dep.)
William Green .....	100 0 0	21	Bowan .....	Ashburnham	Molong, 18th May, 1871—1667	13	The land for the most part is within the Leasehold Area of Davys Plains, No. 298 Holding. (87-18,525 Dep.)
David M. Garnock .....	228 0 0	154	Gunning Grach	Wellesley ...	Bombala, 24th August, 1876—208.	13	Applicant did not reside upon the selection as finally granted to him, but upon portion 180, which was excised from the conditional purchase on account of improvements. (87-5,335 Dep.)
John Harvey (now Australian Joint Stock Bank).	40 0 0	41	Tywong .....	Wynyard ...	Wagga Wagga, 30th December, 1875—779.	13 (now 21)	The condition of residence was not carried out by the transferee, who was under the impression that he could hold the Conditional Purchase under the 21st section. (85-2,409 Cor.)
James Hollow .....	40 0 0	...	Gulgong .....	Phillip .....	Mudgee, 3rd March, 1870—785	21	The land at date of selection was within the Gulgong Gold Field, but it has since been shown that the land is not auriferous. The Conditional Purchase to be subject to the provisions of section 45 of Act 48 Victoria No. 18. (86-39,908 Dep.)

Crown Lands Purchases Validation.

52° VICTORIA, No.

5  
10  
15  
20  
25  
30  
35

SCHEDULE A—continued.

Name.	Description.				Place, date, and number of conditional purchase, &c.	Section.	Cause of illegality of purchase.
	Area.	Portion.	Parish.	County.			
George Jackson .....	a. r. p. 100 0 0	227	March .....	Wellington	Orange, 27th December, 1883—70.	25 Vic. No. 1. 14	The land applied for was within a gold-field reserved from Conditional Purchase but since withdrawn. (86-38,341 Dep.)
Walter Williams Jobson .....	320 0 0	4	Ganaway .....	Caira .....	Balranald, 8th December, 1881—9.	13	
Walter Williams Jobson .....	40 0 0	5	Ganaway .....	Caira .....	Balranald, 21st December, 1882—26.	21	Forfeiture notified on the 30th December, 1884, in error, but prior to reversal of such action on the 13th April, 1886, the land reverted to the leasehold area of "Paika" Holding. The selector, however, in view of notification of the reversal of forfeiture, resided and effected improvements to the extent of £350. (87-2,995 Cor.)
James Keohane .....	40 0 0	...	Stony Ridge...	Thoulcanna	Bourke, 23rd March, 1882—13...	13	
Thomas Leslie.....	640 0 0	16	Currowong ...	Forbes .....	Forbes, 17th November, 1881—281.	14	The land applied for was wholly within Water Reserve, No. 305, notified 8 November, 1877. Also within Leasehold area. (87-299 Cor.)
Daniel Murphy .....	640 0 0	13	Coolga .....	Jamison ...	Narrabri, 23rd March, 1882—53	13	The condition of residence was not fully carried out by applicant, he being under the impression that an application lodged by him for refund of deposit on account of non-survey within twelve months would be granted, which, however, through inadvertance, was not considered till about two years subsequently. (86-7,617 Cor.)
Donald M'Lean } (now	40 0 0	164	Lismore .....	Rous .....	Lismore, 18th July, 1878—321...	21	Situating partly within Travelling Stock Reserve, No. 1,755, notified 9th January, 1882, and also partly within Water Reserve, 1,160, notified 5th March, 1878. Since cancelled and re-notified as Water Reserve, 3,735, on 18th May, 1887. (87-4,352 Cor.)
Donald M'Lean } Edward W.	40 0 0	231	Lismore .....	Rous .....	Lismore, 7th August, 1879—237	21	
Donald M'Lean } Allingham).	40 0 0	264	Lismore .....	Rous .....	Lismore, 1st July, 1880—172 ...	21	
Thomas M'Cormack .....	80 0 0	123	Belmore .....	Georgiana...	Goulburn, 15th April, 1880—63	22	
Hugh M'Kenzie .....	250 0 0	128	Belabula .....	Ashburnham.	Molong, 21st June, 1883—143...	13	The original conditional purchase in virtue of which these additional conditional purchases were made did not stand in applicant's name at date of selection. (86-32,928 Dep.)
John M'Namara .....	60 0 0	83	Googong .....	Murray .....	Queanbeyan, 6th July, 1876—210	22	Applicant was not resident upon freehold in virtue of which the conditional purchase was made at date of selection, but resided thereon at a former period for seventeen years. (85-15,850 Dep.)
John M'Namara.....	40 0 0	84	Googong .....	Murray .....	Queanbeyan, 13th July, 1876—217.	22	
John M'Namara.....	40 0 0	86	Googong .....	Murray .....	Queanbeyan, 12th April, 1877—77	22	
John M'Namara.....	40 0 0	85	Googong .....	Murray .....	Queanbeyan, 31st May, 1877—119.	22	
John M'Namara.....	40 0 0	87	Googong .....	Murray .....	Queanbeyan, 28th June, 1877—139.	22	
Alexander M'Clenaghan .....	320 0 0	199	Davidson ...	Sandon ...	Armidale, 27th May, 1880—267	13	The land applied for was situated within Travelling Stock Reserve, No. 633, notified 5th November, 1875. Since revoked. (87-1,789 Cor.)

Crown Lands Purchases Validation.

52<sup>o</sup> VICTORIA, No. 1.

5

10

15

20

25

30

35

SCHEDULE A—continued.

Name.	Description.				Place, date, and number of conditional purchase, &c.	Section	Cause of illegality of purchase.
	Area.	Portion.	Parish.	County.			
Mary Ann Orr.....	a. r. p. 526 0 0	86	Brassi ...	Townsend	Deniliquin, 28th September, 1876—151.	25 Vic. No. 1. 13	Within reserve No. 221. Also within reserve No. 1,608. (86-659 Cor.)
Patrick O'Dwyer (now Jules Schriber).	40 0 0	240	Wallaya ..	Camden ...	Shoalhaven, 20th March, 1879—11.	13	Residence was not strictly carried out by the original selector from March, 1879, to the 1st April, 1880, the date of transfer, but the transferee resided faithfully for the remainder of the term. (87-148 Dep.)
John Perrett .....	40 0 0	4	Nymboy ...	Fitzroy ...	Grafton, 8th August, 1878--73.	22	The Conditional Purchase is separated from the freehold in virtue of which it was made by another freehold, the property of applicant. (86-31,512 Dep.)
Isaac Porter.....	320 0 0	3	Thanowring...	Bland ...	Cootamundra, 22nd March, 1883—45.	14	Almost wholly within Reserve from Conditional Purchase on account of population of the Town of Temora (Census 1881.) (85-1,686 Sur.)
Mary Ann Porter (now Charles Wm. Porter).	640 0 0	1	Pooncaria ...	Perry ...	Wentworth, 24th January, 1878—3.	13	The application was made by a married woman, without separate estate, prior to the passing of the Married Woman's Property Act. (87-33,651 Dep.)
George Power .....	440 0 0	80	Pearson.....	Mitchell ...	Wagga Wagga, 18th December, 1884—550.	13	Being part of a measured portion improved to the value of over £40, and the land since proclaimed a Travelling Stock Reserve. (87-25,781 Dep.)
Matthew Roach (now David Roach).	40 0 0	77	Wellington ...	Wellesley...	Cooma, 29th May, 1873—5243.	21	The Conditional Purchase was separated from the Original Conditional Purchase in virtue of which it was made. (87-3,038 Dep.)
David Robertson, junior .....	127 0 0	25	Carval ...	Oxley ..	Dubbo, 19 October, 1882—211.	21	About 40 acres of the land encroaches upon Travelling Stock Reserve 1,000, notified 5 February, 1879 (now revoked), and upon which applicant had made a dam and other improvements. (87-3,110 Cor.)
Thomas Ryan .....	540 0 0	...	Berrembed ...	Bourke ...	Wagga Wagga, 8th December, 1881—664.	14	The greater part of the land applied for being within Railway Reserve 218 A, notified 26th November, 1878. (86-17,622 Mis.)
Ellen Ryan .....	640 0 0	131, 135, and part of 130.	Berrembed ...	Bourke ...	Wagga Wagga, 8th December, 1881—657.	14	Being partly within Railway Reserve 218 A, notified 26th November, 1878. (86-17,622 Mis.)
Anastatia Ryan (now Thomas Ryan)	502 1 0	197 & 198	Berrembed ...	Bourke ...	Wagga Wagga, 8th December, 1881—658.	14	As a doubt existed with regard to the correct position of the Railway Reserve 218 A, notified 26 November, 1878. (87-23,808 Dep.)
David Ryrie.. ..	99 3 0	43	Coolantra ...	Wallace ...	Cooma, 8th September, 1881—661.	21	The condition of improvements had not been complied with in the period required by law, but this was caused through the selector having been misinformed by an officer of the Department. (87-4,687 Cor.)
Phillip Sharkey .....	380 0 0	280, 281, & 282	Barrajin ...	Ashburnham.	Molong, 3rd March, 1881—58.	21	Within the Cargo Gold-field, reserved from Conditional Purchase, and almost wholly within the Cargo population boundary—Census 1881. (87-304 Cor.)

Green Lands Purchases Validation.

52° VICTORIAE, No. 1.

5  
10  
15  
20  
25  
30  
35

SCHEDULE A—continued.

Name.	Description.				Place, date, and number of conditional purchase, &c.	Section.	Cause of illegality of purchase.	
	Area.	Portion	Parish.	County.				
Michael Sharkey .....	a. r. p. 260 0 0	283, 284, & 285	Barrajin .....	Ashburnham.	Molong, 10th March, 1881—62.	25 Vic. No. 1. 14	Within the Cargo Gold-field, reserved from Conditional Purchase, and partly within the Cargo population boundary—Census 1881. (87-304 Cor.)	5
George Smith .....	60 0 0	3	Broadwater ...	Rous .....	Lismore, 12th April, 1883—61...	13	The greater part of the land applied for is within Reserve on account of the population of Wardell. (86-17,874 Dep.)	5
George Smith .....	41 0 0	47	Broadwater ...	Rous .....	Lismore, 3rd May, 1883—90 ...	21		
Wilham Smith .....	100 0 0	Eastern parts of 65 & 66.	Kenilworth ..	Bathurst ...	Cowra, 22nd November, 1883—189.	13		
Jacob Stadtmiller .....	38 0 0	18	Bowning .....	Harden .....	Yass, 20th November, 1879—129	21	The area of the land available being less than the minimum allowed by law. (85-1,991 Sur.)	10
John Sands and John Samuel Sands .....	320 0 0	65	Garway .....	King .....	Yass (now Gunning), 10th August, 1876—338.	22	Selectors did not reside upon the Conditional Purchase or upon the Freehold in virtue of which it was made. (87-707 Cor.)	15
John Sager .....	100 0 0	9	Sherwood .....	Fitzroy .....	Grafton, 2nd October, 1884—154	14	The land at date of selection was held by F. Green under Conditional Purchase 82-279. Since declared void. (87-1,857 Cor.)	
John Smyth .....	60 0 0	33	Nanami .....	Ashburnham.	Molong, 16th August, 1883—178	21	The land applied for was situated at date of selection within the population boundaries of the Village of Goolagong, Census 1881. Published 30th August, 1882. (87-2,518 Cor.)	20
Emanuel Thompson .....	50 0 0	12	Cooper .....	Wellington	Wellington, 21st January, 1864—134.	22	Taken up in virtue of part of a freehold, the area of which exceeded that allowed by law. (83-7,653 Sur.)	
Patrick Tully, senior .....	219 1 0	154 & 155	Lampton .....	King .....	Gunning, 15th January, 1880—8	22	Applicant was not resident upon the particular portion (14) the land in question adjoined, but resided upon another portion (77) forming part of the same freehold property. (87-11,750 Dep.)	25
Patrick Tully, senior .....	40 0 0	58	Lampton .....	King .....	Gunning, 30th June, 1864—1286	22	Applicant was not resident upon the particular portion (16) the land in question adjoined, but resided upon another freehold portion (77) forming part of the same freehold property. (87-11,750 Dep.)	
Patrick Tully, senior .....	40 0 0	99	Lampton .....	King .....	Gunning, 26th September, 1872—6,196.	22		48 Vic. No. 18.
Patrick Tully, senior .....	65 0 0	159	Lampton .....	King .....	Gunning, 28th March, 1878—109	22		
Patrick Tully, senior .....	40 0 0	201	Lampton .....	King .....	Gunning, 25th September, 1879—167.	22		
Henry Edward Bigg .....	100 0 0	186	Gyra .....	Sandon .....	Armidale, 15th April, 1886—52	42	The Conditional Purchase in question was improperly confirmed, for the land comprised in an existing purchase (84-385) in George Lewis' name. (87-3,778 Dep.)	35
George Lewis .....	320 0 0	5	Ward .....	Clarke .....	Armidale, 1st April, 1886—40...	26	The Conditional Purchase was improperly confirmed, as applicant was already the holder of an incomplete Conditional Purchase (84-385) requiring residence. (87-3,778 Dep.)	
James Peak .....	40 0 0	159	Conjola .....	St. Vincent	Milton, 24th December, 1885—21	26	Applicant did not enter into residence within three months from the date of confirmation of his application. (87-7,518 Dep.)	

Crown Lands Purchases Validation.

52° VICTORIÆ, No. .

SCHEDULE A—continued.

Name.	Description				Place, date, and number of conditional purchase, &c.	Section.	Cause of illegality of purcha
	Area.	Portion.	Parish.	County.			
George Joachim .....	a. r. p. 320 0 0	162	Bama.....	Cadell .....	Moama, 20th February, 1873— 2,744.	25 Vic. No. 1. 13	The conditions of selection were not [wholly carried out. (87-6,490 Cor.)
William Joachim, junior .....	320 0 0	163	Bama.....	Cadell .....	Moama, 20th February, 1873— 2,745.	13	
Annie Joachim .....	320 0 0	165	Bama.....	Cadell .....	Moama, 20th February, 1873— 2,746.	13	
Sophia Joachim .....	320 0 0	168	Bama.....	Cadell .....	Moama, 20th February, 1873— 2,747.	13	
Selina Joachim .....	320 0 0	166	Bama.....	Cadell .....	Moama, 20th February, 1873— 2,748.	13	
John Thomas Joachim .....	320 0 0	167	Bama.....	Cadell .....	Moama, 20th February, 1873— 2,749.	13	
Alexander Rylie.....	40 0 0	58	Tinderry .....	Beresford ...	Cooma, 14th April, 1881—259...	21	
Henry Jefferson Bate (now Edward P. Simpson).	40 0 0	404	Noorooma ...	Dampier ...	Bega, 8th January, 1880—2.....	21	The land does not adjoin applicant's previous Conditional Purchases of the same series, viz., 78-105 and 78-109. (87-1,040 Cor.)
Henry Jefferson Bate (now Edward P. Simpson).	49 3 0	405	Noorooma ...	Dampier ...	Bega, 15th January, 1880—3 ...	21	
Edmund Rolfe .....	100 0 0	62	Ginninderra...	Murray.....	Queanbeyan, 30th May, 1872— 2,956.	22	Applicant was not resident upon the particular portion No. 36, the land in question adjoined, but resident upon another portion (No. 37) forming part of the same freehold property. (87-18,555 Dep.)
	60 0 0	155	Ginninderra ..	Murray.....	Queanbeyan, 26th October, 1876— 301.	22	
Edmund Rolfe .....	40 0 0	156	Ginninderra ..	Murray.....	Queanbeyan, 2nd November, 1876—310.	22	The Conditional Purchases were separated from the freeholds, in virtue of which they were made by portion No. 14 of 60 acres, subsequently selected by the same applicant under Additional Conditional Purchase 78-328. (87-18,555 Dep.)
	50 2 0	157	Ginninderra ..	Murray.....	Queanbeyan, 6th June, 1878— 178.	22	
Rees Evans (now Edmund Walsh).	40 0 0	158	Ginninderra ..	Murray.....	Queanbeyan, 20th June, 1878-201	22	Applicant (now deceased) did not reside upon the Conditional Purchase. It was found upon survey—which took place after selector's death—that the hut in which he had resided was not included within the boundaries of the portion. (87-51,237 Dep.)
	40 0 0	145	Thurrallilly ...	Murray.....	Queanbeyan, 21st February, 1884—20.	14	

5  
10  
15  
20  
25  
30  
35

Crown Lands Purchases Validation.

52° VICTORIA, No.

SCHEDULE A—continued.

Name.	Description.				Place, date, and number of conditional purchase, &c.	Section.	Cause of illegality of purchase.
	Area.	Portion.	Parish.	County.			
Charles Gillespie.....	a. r. p. 500 0 0	89 & 91	Nanami.....	Ashburnham	Molong, 25th October, 1883—228.	25 Vic. No. 1. 13	Part of the land, consisting of 288 acres (portion 89), is situated within Travelling Stock Reserve No. 633, notified 5th November, 1875; and upon this part applicant resides, and has made improvements. (87-33,843 Dep.)
John Fenton ..	98 2 0	48 & 254	Kangaloolah ..	Georgiana...	Carcoar, 11th March, 1880—27	22	
John Fenton ..	45 3 0	44	Kangaloolah ..	Georgiana...	Carcoar, 3rd January, 1884—1	22	} Applicant was not resident upon the particular portion the land in question adjoined, but resided upon another portion, forming part of the same freehold property. (87-53,659D.)
Amos Batty.....	75 0 0	.....	Toogong .....	Ashburnham	Molong, 19th April, 1883—84...	14	
Jonathan Warner .....	40 0 0	35	Cooyal .....	Phillip .....	Mudgee, 9th September, 1869—3,508.	22	} Selector, through misapprehension, did not reside upon the land in question, but resided some 12 chains to the south of it, on land which is now included in the leasehold area of "Toogong Run." (87-55,830D.)
Jonathan Warner .....	40 0 0	51	Cooyal .....	Phillip .....	Mudgee, 2nd May, 1872—2,278	22	
Jonathan Warner .....	40 0 0	124	Cooyal .....	Phillip .....	Mudgee, 19th October, 1876—167	22	
Jonathan Warner .....	100 0 0	125	Cooyal .....	Phillip .....	Mudgee, 8th March, 1877—37	22	
Frederick H. Warner (now Bank of New South Wales).	40 0 0	37	Cooyal .....	Phillip .....	Mudgee, 8th August, 1872—4,867.	22	
Frederick H. Warner (now Bank of New South Wales).	40 0 0	52	Cooyal .....	Phillip .....	Mudgee, 12th August, 1875—190	22	
Frederick H. Warner (now Bank of New South Wales).	40 0 0	126	Cooyal .....	Phillip .....	Mudgee, 19th October, 1876—168	22	
Frederick H. Warner (now Bank of New South Wales).	100 0 0	127	Cooyal .....	Phillip .....	Mudgee, 1st March, 1877—33...	22	
Frederick H. Warner (now Bank of New South Wales).	40 0 0	128	Cooyal .....	Phillip .....	Mudgee, 8th March, 1877—36...	22	
Alexander Rodgers (now Bank of New South Wales).	92 0 0	46	Rusden .....	Gough .....	Glen Innes, 1st September, 1881—191.	22	
Alexander Rodgers (now Bank of New South Wales).	100 0 0	45	Rusden .....	Gough .....	Glen Innes, 22nd December, 1881—258.	22	} Selector did not comply with the conditions of residence required by the Act, being under the impression that residence was not required, these applications having been made in virtue of a freehold formerly an improvement purchase.
Alexander Rodgers (now Bank of New South Wales).	100 0 0	43	Rusden .....	Gough .....	Glen Innes, 29th December, 1881—263.	22	
John Finneran .....	220 0 0	121	Towac .....	Wellington	Orange, 27th November, 1879—32	21	} Because it was severed by a small area of 10 acres.
William Edward Murphy (now Mary Elizabeth Murphy).	320 0 0	73	Ballyroe .....	Georgiana...	Carcoar, 18th May, 1880—22 ...	21	
Mary Hannah .....	32 0 0	.....	Emogere .....	Wellington	Mudgee, 30th March, 1876—33	13	} Because, owing to ill-health and ultimate death, he was prevented from continuing residence.
Andrew Wright (now Andrew Fullarton).	640 0 0	65	Langtree ..	Nicholson	Hillston, 10th August, 1882—37.	13	

5-B

5

10

15

20

25

30

35

Crown Lands Purchases Validation.

52<sup>o</sup> VICTORIAE, No.

SCHEDULE B.

Name.	Description.				Place, date, and number of improvement purchase.	Cause of illegality of purchase.
	Area.	Portion.	Parish.	County		
John George Gough ... ..	a. r. p. 0 2 15½	Part of 1,396.	Young .....	Monteagle ...	Young, 15th February, 1876—219 .....	Being part of the town common and not being shown on plan at date of application. (85-9,658 Mis.)
Robert T. Hannah .....	2 0 0	.....	Erudgere .....	Wellington ...	Mudgee, 27th June, 1874—4,401 .....	Application for improvement purchase made in virtue of alleged authorized occupation under business license and miners' right The land applied for was not however embraced in a gold-field. (83-357 Cor.)
Alexander Maclean .....	50 0 0	.....	Dalglish .....	Napier .....	Coonabarabran, 17th December, 1884—36...	Within the Reserve from sale and lease on account of Population of the Town of Coolah Also within Water Reserve No. 485 notified 31st March 1875. (87-4,221 Mis.)
Thomas Morris ... ..	407 0 0	101	Bocobidgle ...	Ashburnham..	Forbes, 7th November, 1877—3,458 .....	Within Reserve No. 12 from lease and because application being made before 1876, was not dealt with. (85-16,903 Mis.)
Alexander McVean .....	40 0 0	102	Quat Quatta ..	Hume .....	Albury, 20th June, 1873—3,180 Mis. ....	Within a Reserve from lease on account of population of the town of Howlong as well as within other reserves from lease and sale. (83-688 Mis.)
N. P. Nielson .....	2 0 0	1,852	Young .....	Monteagle ...	Young, 31st January, 1881—6. ....	Within a temporary common Notified 15th March, 1867. (85-24,791 Mis.)

5

10

Crown Lands Purchases Validation.

52° VICTORIA, No.



SCHEDULE C.

Name.	Description.				Place and date of sale.	Cause of illegality of purchase.		
	Area.	Portion.	Parish.	County.				
	a.	r.	p.					
James Tyson .....	320	0	0	17	Lagan .....	Waljeers .....	Hay, 20th June, 1877 .....	Within water reserve No. 1,070. (83-3,248 Al.)
James Tyson .....	320	0	0	18	Lagan .....	Waljeers .....	Hay, 20th June, 1877 .....	Within water reserve No. 1,070. (83-3,248 Al.)
James Tyson .....	320	0	0	19	Lagan .....	Waljeers .....	Hay, 20th June, 1877 .....	Within water reserve No. 1,070. (83-3,248 Al.)
James Tyson .....	320	0	0	20	Lagan .....	Waljeers .....	Hay, 20th June, 1877 .....	Within water reserve No. 1,070. (83-3,248 Al.)
The Scottish Australian Investment Company (Limited) .....	100	3	0	55	Ganmain .....	Bourke .....	Wagga Wagga, 24th October, 1887.	The portions specified were proclaimed a Forest and Water Reserve No. 3,924, on 13th August, 1887.
	107	0	0	56	Ganmain .....	Bourke .....	Wagga Wagga, 24th October, 1887.	
	142	1	0	57	Ganmain .....	Bourke .....	Wagga Wagga, 24th October, 1887.	
	81	2	0	58	Ganmain .....	Bourke .....	Wagga Wagga, 24th October, 1887.	
	103	2	0	59	Ganmain .....	Bourke .....	Wagga Wagga, 24th October, 1887.	
	123	2	0	60	Ganmain .....	Bourke .....	Wagga Wagga, 24th October, 1887.	
	125	1	0	61	Ganmain .....	Bourke .....	Wagga Wagga, 24th October, 1887.	
	40	0	0	64	Ganmain .....	Bourke .....	Wagga Wagga, 24th October, 1887.	
	118	0	0	65	Ganmain .....	Bourke .....	Wagga Wagga, 24th October, 1887.	
	126	0	0	66	Ganmain .....	Bourke .....	Wagga Wagga, 24th October, 1887.	
	166	0	0	67	Ganmain .....	Bourke .....	Wagga Wagga, 24th October, 1887.	
	116	1	0	68	Ganmain .....	Bourke .....	Wagga Wagga, 24th October, 1887.	

5

10

15

20

25


Crown Lands Purchases Validation.

52<sup>o</sup> VICTORIA, No. .

No.	Name of the Land	Area in Acres	Value	Remarks
1	...	...	...	...
2	...	...	...	...
3	...	...	...	...
4	...	...	...	...
5	...	...	...	...
6	...	...	...	...
7	...	...	...	...
8	...	...	...	...
9	...	...	...	...
10	...	...	...	...
11	...	...	...	...
12	...	...	...	...
13	...	...	...	...
14	...	...	...	...
15	...	...	...	...
16	...	...	...	...
17	...	...	...	...
18	...	...	...	...
19	...	...	...	...
20	...	...	...	...
21	...	...	...	...
22	...	...	...	...
23	...	...	...	...
24	...	...	...	...
25	...	...	...	...
26	...	...	...	...
27	...	...	...	...
28	...	...	...	...
29	...	...	...	...
30	...	...	...	...
31	...	...	...	...
32	...	...	...	...
33	...	...	...	...
34	...	...	...	...
35	...	...	...	...
36	...	...	...	...
37	...	...	...	...
38	...	...	...	...
39	...	...	...	...
40	...	...	...	...
41	...	...	...	...
42	...	...	...	...
43	...	...	...	...
44	...	...	...	...
45	...	...	...	...
46	...	...	...	...
47	...	...	...	...
48	...	...	...	...
49	...	...	...	...
50	...	...	...	...
51	...	...	...	...
52	...	...	...	...
53	...	...	...	...
54	...	...	...	...
55	...	...	...	...
56	...	...	...	...
57	...	...	...	...
58	...	...	...	...
59	...	...	...	...
60	...	...	...	...
61	...	...	...	...
62	...	...	...	...
63	...	...	...	...
64	...	...	...	...
65	...	...	...	...
66	...	...	...	...
67	...	...	...	...
68	...	...	...	...
69	...	...	...	...
70	...	...	...	...
71	...	...	...	...
72	...	...	...	...
73	...	...	...	...
74	...	...	...	...
75	...	...	...	...
76	...	...	...	...
77	...	...	...	...
78	...	...	...	...
79	...	...	...	...
80	...	...	...	...
81	...	...	...	...
82	...	...	...	...
83	...	...	...	...
84	...	...	...	...
85	...	...	...	...
86	...	...	...	...
87	...	...	...	...
88	...	...	...	...
89	...	...	...	...
90	...	...	...	...
91	...	...	...	...
92	...	...	...	...
93	...	...	...	...
94	...	...	...	...
95	...	...	...	...
96	...	...	...	...
97	...	...	...	...
98	...	...	...	...
99	...	...	...	...
100	...	...	...	...

TABLE

# New South Wales.



ANNO QUINQUAGESIMO SECUNDO

# VICTORIÆ REGINÆ.

\*\*\*\*\*

## No. XIII.

An Act to legalize certain Conditional and other Purchases of Crown Land. [Assented to, 23rd July, 1888.]

**W**HEREAS the persons whose names are respectively mentioned Preamble. in Schedule A hereto have made conditional purchases under the law regulating the alienation of Crown Lands in force for the time being of certain portions of Crown Lands, and the said purchases have been subsequently found to be either wholly or in part illegal for the reasons respectively specified in connection with such purchases in the said Schedule. And whereas the persons whose names are mentioned in Schedule B hereto have applied to purchase certain portions of Crown Lands in virtue of improvements, but the sale of the said lands could not be lawfully made and completed for the reasons respectively specified and set against the names of such persons in the said Schedule. And whereas the persons whose names are mentioned in Schedule C have purchased, at auction, certain portions of Crown Lands, but such purchases are illegal for the respective reasons specified and set against the names of such persons in the said Schedule. And  
A whereas

---

*Crown Lands Purchases Validation.*

---

whereas it is just and expedient that the conditional and other purchases specified in Schedules A, B, and C respectively should be validated, and that sales and grants of the portions specified in Schedules B and C respectively should be authorized. Be it therefore enacted by the Queen's Most Excellent Majesty, by and with the advice and consent of the Legislative Council and Legislative Assembly of New South Wales in Parliament assembled, and by the authority of the same, as follows:—

Validation of conditional purchases in Schedule A.

1. The conditional purchases under or purporting to be under the thirteenth, fourteenth, twenty-first, and twenty-second sections of the "Crown Lands Alienation Act of 1861," and the twenty-sixth and forty-second sections of the "Crown Lands Act of 1884" respectively, of the portions of land specified in Schedule A by the persons whose names are therein severally set opposite to such portions, shall be held to have been valid and effectual in law, subject nevertheless to the fulfilment by the holders thereof of the several conditions and provisions respectively applicable thereto, prescribed by the said Acts, the "Lands Acts Amendment Act, 1875," and the "Lands Acts further Amendment Act, 1880," and to the conditions of forfeiture or reversion prescribed by the said Acts. Provided that nothing herein shall be held to require the performance of conditions, failure to comply with which is specified in the Schedules hereto, as the cause of the illegality of the purchase, or which renders such purchase liable to forfeiture.

Sales and grants authorized of portions in Schedule B.

2. The Governor, with the advice of the Executive Council, may sell and grant the portions specified in Schedule B to the persons whose names are therein set opposite to such portions respectively, at a price to be fixed by appraisement in accordance with the provisions of the "Lands Acts further Amendment Act of 1880." And every such sale shall be subject to the conditions prescribed by the second and thirty-first sections of the "Lands Acts Amendment Act of 1875." Provided that failure to pay the price determined by appraisement within a period of three months after the determination of such price shall render the purchase liable to forfeiture, in manner prescribed by the said lastmentioned Act, as regards such cases arising under it.

Validation of auction purchases specified in Schedule C.

3. The purchases at auction of the portions of Crown Lands specified in Schedule C made by the persons whose names are therein set opposite such purchases are hereby declared to have been valid and effectual in law.

Short title.

4. This Act may be cited as the "Crown Lands Purchases Validation Act of 1888."

## SCHEDULES.

### SCHEDULE A.

Name	Description.				Place, date, and number of conditional purchase, &c.	Section.	Cause of illegality of purchase.
	Area.	Portion.	Parish.	County.			
William John Ball.....	a. r. p. 400 0 0	31	Walladilly ...	Bland .....	Cootamundra, 5th October, 1882—200.	25 Vic. No 1. 14	Almost wholly within Reserve on account of population of the Town of Temora. Also within Gold Field Reserve from Conditional Purchase (revoked). (86-2,834 Dep.)
William Blackburn .....	198 0 0	100	Berrembed ..	Bourke .....	Wagga Wagga, 13th March, 1879—44a.	13	Being a re-selection of portion No. 100, a Conditional Purchase by Henry Wood, duly notified 10th October, 1878, as having been forfeited to Her Majesty, and therefore under decision of Supreme Court, not open to Conditional Purchase at date of application by William Blackburn. (84-1,352 Cor.)
Thomas Henry Beattie .....	363 3 0	29	Walladilly ...	Bland .....	Cootamundra, 5th July, 1883—91.	14	Within Reserve from Conditional Purchase on account of population of the Town of Temora. (86-35 Cor.)
Nicholas Bornholt .....	640 0 0	1, 63, & 64.	Burt .....	Boyd .....	Narrandera, 30th March, 1882—15.	13	The land contained improvements at date of Conditional Purchase to the value of over £40. (85-8,394 Cor.)
John Bugden .....	62 2 0	231	S. Gundurimba.	Rous .....	Casino, 19th December, 1878—545.	21	The Conditional Purchase was separated from the original Conditional Purchase in virtue of which it was made. (86-1,350 Cor.)
William Cox (now William West).	80 0 0	99	Stowell.....	Gloucester	Newcastle, 5th October, 1876—12.	13	The condition of residence was not carried out by the transferee, Anthony West, who was under the impression that residence upon the adjoining freehold was sufficient. (86-3,307 Dep.)
Michael Costello.....	60 0 0	.....	Bindagandri ..	Ashburnham.	Forbes, 10th April, 1879—79 ...	21	The Conditional Purchase was, when applied for, partly within Reserve No. 928, notified 12th August, 1878. (87-4,201 Dep.)
Henry Harry Cooke .....	132 0 0	65, 280, & 281.	Currajong.....	Ashburnham.	Parkes, 9th February, 1882—3	14	Taken up under 14th section in error, and the conditions of residence not fully carried out. (86-1,683 Cor.)
George Andrew Crawford.....	35 3 0	1	Victoria .....	Yanco-winnia.	Wilcannia, 4th May, 1882—16...	14	Within Reserve No. 71, notified 7th July, 1871, and being less than the minimum area allowed by law. (84-5,130 Cor.)
Commercial Banking Company of Sydney (now Frederick A. M'Evoy).	323 0 0	241 & part of 249.	S. Gundagai...	Wynyard ...	Gundagai, 14th June, 1883—65	21	Situated within the Reserve on account of Population of the Town of South Gundagai (Census 1881). (86-27,968 Dep.)
Commercial Banking Company of Sydney.	320 0 0	$\frac{2}{3}$	Jemalong .....	Forbes .....	Forbes, 8th June, 1882—88.....	21	Declared void on account of improvements which were afterwards found to be insufficient to bar selection. The run had however been divided in the meantime, and the selection is now within the Leasehold Area, and has not been improved by selector to the value of 6s. per acre within three years of date of purchase. (86-7,415 Cor.)

Crown Lands Purchases Validation.

52<sup>o</sup> VICTORIAE, No. 13.

SCHEDULE A—continued.

Name.	Description.				Place, date, and number of conditional purchase, &c.	Section.	Cause of illegality of purchase.
	Area.	Portion.	Parish.	County.			
Henry Davis (now Samuel Jeffs, senior).	a. r. p. 40 0 0	196	Crosby .....	King .....	Yass, 27th January, 1881—11...	25 Vic. No. 1. 21	The land in question was illegally held by Samuel Jeffs, senior, as an additional Conditional Purchase from 14th February, 1884, till the 8th April, 1884, during which period the previous Conditional Purchases of the same series stood in the name of Josiah William Perks. (86-25,658 Dep.)
John Fagan .....	233 1 0	137	Hampton .....	Bathurst ...	Carcoar, 12th June, 1884—52 ...	21	The land when applied for was situated within Travelling Stock Reserve No. 118, notified 10th January, 1881. (87-3,300 Cor.)
John Fagan .....	131 1 0	138	Hampton .....	Bathurst ...	Carcoar, 19th June, 1884—67 ...	21	The land when applied for was situated within Travelling Stock Reserve No. 118, notified 10th January, 1881. (87-3,300 Cor.)
Patrick Fitzpatrick .....	250 0 0	.....	Bonville .....	Fitzroy .....	Macleay River, 29th June, 1882—113.	13	The land applied for is embraced by Forest Reserve No. 121 (extension), notified 27th February, 1882. (86-468 Cor.)
Thomas Flynn	} (now W. H. Walker)	40 0 0	121	Bluffland .....	Clive .....	Tenterfield, 18th March, 1875—40	} Being for lands taken up as mineral leases and cancelled subsequently to conditional purchase. (87-3,012 Dep.)
Thomas Flynn		80 0 0	122	Bluffland .....	Clive .....	Tenterfield, 16th December, 1875—116.	
Thomas Flynn		80 0 0	120	Bluffland .....	Clive .....	Tenterfield, 23rd December, 1875—118.	
William Chas. Freeman .....	60 0 0	144	Mundarlo .....	Wynyard ...	Gundagai, 30th May, 1878—160	22	The original Conditional Purchase in virtue of which this Additional Conditional Purchase was made did not stand in applicant's name at date of selection. (87-2,318 Cor.)
David Gallagher.....	40 0 0	.....	Cessnock .....	Northumberland.	Maitland, 5th June, 1884—3 ...	13	Within Reserve from Conditional Purchase, on account of population of the Town of Cessnock (Census, 1881), published 30th August, 1882, and also partly within Travelling Stock Reserve No. 24, notified 15th September, 1875. (87-5,839 Dep.)
William Green .....	100 0 0	51	Bowan .....	Ashburnham	Molong, 18th May, 1871—1667	13	The land for the most part is within the Leasehold Area of Davys Plains, No. 298 Holding. (87-18,525 Dep.)
David M. Garnock.....	228 0 0	154	Gunning Grach	Wellesley...	Bombala, 24th August, 1876—208.	13	Applicant did not reside upon the selection as finally granted to him, but upon portion 180, which was excised from the conditional purchase on account of improvements. (87-5,335 Dep.)
John Harvey (now Australian Joint Stock Bank).	40 0 0	41	Tywong .....	Wynyard ...	Wagga Wagga, 30th December, 1875—779.	13 (now 21)	The condition of residence was not carried out by the transferee, who was under the impression that he could hold the Conditional Purchase under the 21st section. (85-2,409 Cor.)
James Hollow .....	40 0 0	...	Gulgong .....	Phillip .....	Mudgee, 3rd March, 1870—785	21	The land at date of selection was within the Gulgong Gold Field, but it has since been shown that the land is not auriferous. The Conditional Purchase to be subject to the provisions of section 45 of Act 48 Victoria No. 18. (86-39,908 Dep.)

Crown Lands Purchases Validation.

52<sup>o</sup> VICTORIAE, No. 13.

SCHEDULE A.—continued.

Name.	Description.				Place, date, and number of conditional purchase, &c.	Section.	Cause of illegality of purchase.
	Area.	Portion.	Parish.	County.			
George Jackson .....	a. r. p. 100 0 0	227	March .....	Wellington	Orange, 27th December, 1883—70.	25 Vic. No. 1. 14	The land applied for was within a gold-field reserved from Conditional Purchase but since withdrawn. (86-38,341 Dep.) (Forfeiture notified on the 30th December, 1884, in error, but prior to reversal of such action on the 13th April, 1886, the land reverted to the leasehold area of "Paika" Holding. The selector, however, in view of notification of the reversal of forfeiture, resided and effected improvements to the extent of £350. (87-2,995 Cor.) The land applied for was wholly within Water Reserve, No. 305, notified 8 November, 1877. Also within Leasehold area. (87-299 Cor.) The condition of residence was not fully carried out by applicant, he being under the impression that an application lodged by him for refund of deposit on account of non-survey within twelve months would be granted, which, however, through inadvertance, was not considered till about two years subsequently. (86-7,617 Cor.) Situated partly within Travelling Stock Reserve, No. 1,755, notified 9th January, 1882, and also partly within Water Reserve, 1,160, notified 5th March, 1878. Since cancelled and re-notified as Water Reserve, 3,735, on 18th May, 1887. (87-4,352 Cor.) The original conditional purchase in virtue of which these additional conditional purchases were made did not stand in applicant's name at date of selection. (86-32,928 Dep.) Applicant was not resident upon freehold in virtue of which the conditional purchase was made at date of selection, but resided thereon at a former period for seventeen years. (85-15,850 Dep.) The land applied for was situated within Travelling Stock Reserve, No. 633, notified 5th November, 1875. Since revoked. (87-1,789 Cor.) The additional conditional purchases being made in virtue of a freehold forming part of a conditional purchase of 640 acres and the total area thus exceeding the maximum allowed by law. (87-5,280 Dep.) Applicant through misapprehension did not reside for the full term of five years. (86-2,670 Cor.)
Walter Williams Jobson .....	320 0 0	4	Ganaway .....	Caira .....	Balranald, 8th December, 1881—9.	13	
Walter Williams Jobson .....	40 0 0	5	Ganaway .....	Caira .....	Balranald, 21st December, 1882—26.	21	
James Keohane .....	40 0 0	...	Stony Ridge...	Thoulcanna	Bourke, 23rd March, 1882—13..	13	
Thomas Leslie .....	640 0 0	16	Currowong ...	Forbes .....	Forbes, 17th November, 1881—281.	14	
Daniel Murphy .....	640 0 0	13	Coolga .....	Jamison ...	Narrabri, 23rd March, 1882—53	13	
Donald M'Lean } (now Donald M'Lean } Edward W. Donald M'Lean } Allingham).	{ 40 0 0 { 40 0 0 { 40 0 0	164 231 264	Lismore .....	Rous .....	Lismore, 18th July, 1878—321...	21	
Thomas M'Cormack .....	80 0 0	123	Belmore .....	Georgiana...	Lismore, 7th August, 1879—237	21	
					Lismore, 1st July, 1880—172 ...	21	
					Goulburn, 15th April, 1880—63	22	
Hugh M'Kenzie .....	250 0 0	128	Belabula .....	Ashburnham.	Molong, 21st June, 1883—143...	13	
John M'Namara .....	60 0 0	83	Googong .....	Murray .....	Queanbeyan, 6th July, 1876—210	22	
John M'Namara .....	40 0 0	84	Googong .....	Murray .....	Queanbeyan, 13th July, 1876—217.	22	
John M'Namara .....	40 0 0	86	Googong .....	Murray .....	Queanbeyan, 12th April, 1877—77	22	
John M'Namara .....	40 0 0	85	Googong .....	Murray .....	Queanbeyan, 31st May, 1877—119.	22	
John M'Namara .....	40 0 0	87	Googong .....	Murray .....	Queanbeyan, 28th June, 1877—139.	22	
Alexander M'Clenaghan .....	320 0 0	199	Davidson ...	Sandon ...	Armidale, 27th May, 1880—267	13	

Crown Lands Purchases Validation.

52° VICTORIA, No. 13.

## SCHEDULE A—continued.

Name.	Description.				Place, date, and number of conditional purchase, &c.	Section.	Cause of illegality of purchase.
	Area.	Portion.	Parish.	County.			
Mary Ann Orr.....	a. r. p. 526 0 0	86	Brassi ...	Townsend	Deniliquin, 23th September, 1876—151.	25 Vic. No. 1. 13	Within reserve No. 221. Also within reserve No. 1,608. (86-659 Cor.)
Patrick O'Dwyer (now Jules Schrieber).	40 0 0	240	Wallaya ..	Camden ...	Shoalhaven, 20th March, 1879—11.	13	Residence was not strictly carried out by the original selector from March, 1879, to the 1st April, 1880, the date of transfer, but the transferee resided faithfully for the remainder of the term. (87-148 Dep.)
John Perrett .....	40 0 0	4	Nymbooy ...	Fitzroy ...	Grafton, 8th August, 1878—73,	22	The Conditional Purchase is separated from the freehold in virtue of which it was made by another freehold, the property of applicant. (86-31,512 Dep.)
Isaac Porter.....	320 0 0	3	Thanowring...	Bland ...	Cootamundra, 22nd March, 1883—45.	14	Almost wholly within Reserve from Conditional Purchase on account of population of the Town of Temora (Census 1881.) (85-1,686 Sur.)
Mary Ann Porter (now Charles Wm. Porter).	640 0 0	1	Pooncaria ...	Perry ...	Wentworth, 24th January, 1878—3.	13	The application was made by a married woman, without separate estate, prior to the passing of the Married Woman's Property Act. (87-33,651 Dep.)
George Power .....	440 0 0	80	Pearson.....	Mitchell ...	Wagga Wagga, 18th December, 1884—550.	13	Being part of a measured portion improved to the value of over £40, and the land since proclaimed a Travelling Stock Reserve. (87-25,781 Dep.)
Matthew Roach (now David Roach).	40 0 0	77	Wellington ...	Wellesley...	Cooma, 29th May, 1873—5243.	21	The Conditional Purchase was separated from the Original Conditional Purchase in virtue of which it was made. (87-3,033 Dep.)
David Robertson, junior .....	127 0 0	25	Carval ...	Oxley ..	Dubbo, 19 October, 1882—211.	21	About 40 acres of the land encroaches upon Travelling Stock Reserve 1,000, notified 5 February, 1879 (now revoked), and upon which applicant had made a dam and other improvements. (87-3,110 Cor.)
Thomas Ryan .....	540 0 0	...	Berrembed ...	Bourke ...	Wagga Wagga, 8th December, 1881—664.	14	The greater part of the land applied for being within Railway Reserve 218 A, notified 26th November, 1878. (86-17,622 Mis.)
Ellen Ryan .....	640 0 0	131, 135, and part of 130.	Berrembed ...	Bourke ...	Wagga Wagga, 8th December, 1881—657.	14	Being partly within Railway Reserve 218 A, notified 26th November, 1878. (86-17,622 Mis.)
Anastatia Ryan (now Thomas Ryan)	502 1 0	197 & 198	Berrembed ...	Bourke ...	Wagga Wagga, 8th December, 1881—658.	14	As a doubt existed with regard to the correct position of the Railway Reserve 218 A, notified 26 November, 1878. (87-23,808 Dep.)
David Ryrie.. ..	99 3 0	43	Coolantra ...	Wallace ...	Cooma, 8th September, 1881—661.	21	The condition of improvements had not been complied with in the period required by law, but this was caused through the selector having been misinformed by an officer of the Department. (87-4,687 Cor.)
Phillip Sharkey .....	380 0 0	280, 281, & 282	Barrajin ...	Ashburnham.	Molong, 3rd March, 1881—58.	21	Within the Cargo Gold-field, reserved from Conditional Purchase, and almost wholly within the Cargo population boundary—Census 1881. (87-304 Cor.)



SCHEDULE A—continued.

Name.	Description.				Place, date, and number of conditional purchase, &c.	Section.	Cause of illegality of purchase.
	Area.	Portion	Parish.	County.			
Michael Sharkey .....	a. r. p. 260 0 0	283, 284, & 285	Barrajin .....	Ashburnham.	Molong, 10th March, 1881—62.	25 Vic. No. 1. 14	Within the Cargo Gold-field, reserved from Conditional Purchase, and partly within the Cargo population boundary—Census 1881. (87-304 Cor.)
George Smith .....	60 0 0	3	Broadwater ...	Rous .....	Lismore, 12th April, 1883—61...	13	} The greater part of the land applied for is within Reserve on account of the population of Wardell. (86-17,874 Dep.)
George Smith .....	41 0 0	47	Broadwater ...	Rous .....	Lismore, 3rd May, 1883—90 ...	21	
William Smith .....	100 0 0	Eastern parts of 65 & 66.	Kenilworth ..	Bathurst ...	Cowra, 22nd November, 1883—189.	13	
Jacob Stadtmiller .....	38 0 0	18	Bowning .....	Harden .....	Yass, 20th November, 1879—129	21	Within the "Woods Flat" Gold Field. Proclaimed 21st August, 1868. Reserved from Conditional Purchase 12th October, 1878. (86-38,397 Dep.)
John Sands and John Samuel Sands.	320 0 0	65	Garway.....	King .....	Yass (now Gunning), 10th August, 1876—338.	22	The area of the land available being less than the minimum allowed by law. (85-1,991 Sur.)
John Sager .....	100 0 0	9	Sherwood.....	Fitzroy .....	Grafton, 2nd October, 1884—154	14	Selectors did not reside upon the Conditional Purchase or upon the Freehold in virtue of which it was made. (87-707 Cor.)
John Smyth .....	60 0 0	33	Nanami.....	Ashburnham.	Molong, 16th August, 1883—178	21	The land at date of selection was held by F. Green under Conditional Purchase 82-279. Since declared void. (87-1,857 Cor.)
Emanuel Thompson .....	50 0 0	12	Cooper .....	Wellington	Molong, 16th August, 1883—178	21	The land applied for was situated at date of selection within the population boundaries of the Village of Goolagong, Census 1881. Published 30th August, 1882. (87-2,518 Cor.)
Patrick Tully, senior.....	219 1 0	154 & 155	Lampton .....	King .....	Wellington, 21st January, 1864—134.	22	Taken up in virtue of part of a freehold, the area of which exceeded that allowed by law. (83-7,653 Sur.)
Patrick Tully, senior.....	40 0 0	58	Lampton .....	King .....	Gunning, 15th January, 1880—8	22	} Applicant was not resident upon the particular portion (14) the land in question adjoined, but resided upon another portion (77) forming part of the same freehold property. (87-11,750 Dep.)
Patrick Tully, senior.....	40 0 0	99	Lampton .....	King .....	Gunning, 30th June, 1864—1286	22	
Patrick Tully, senior.....	40 0 0	159	Lampton .....	King .....	Gunning, 26th September, 1872—6,196.	22	
Patrick Tully, senior.....	65 0 0	201	Lampton .....	King .....	Gunning, 28th March, 1878—109	22	} Applicant was not resident upon the particular portion (16) the land in question adjoined, but resided upon another freehold portion (77) forming part of the same freehold property. (87-11,750 Dep.)
Patrick Tully, senior.....	40 0 0	201	Lampton .....	King .....	Gunning, 25th September, 1879—167.	22	
Henry Edward Bigg .....	100 0 0	186	Gyra .....	Sandon .....	Armidale, 15th April, 1886—52	48 Vic. No. 18. 42	The Conditional Purchase in question was improperly confirmed, for the land comprised in an existing purchase (84-385) in George Lewis' name. (87-3,778 Dep.)
George Lewis .....	320 0 0	5	Ward .....	Clarke .....	Armidale, 1st April, 1886—40...	26	The Conditional Purchase was improperly confirmed, as applicant was already the holder of an incomplete Conditional Purchase (84-385) requiring residence. (87-3,778 Dep.)
James Peak .....	40 0 0	159	Conjola.....	St. Vincent	Milton, 24th December, 1885—21	26	Applicant did not enter into residence within three months from the date of confirmation of his application. (87-7,518 Dep.)

Crown Lands Purchases Validation.

SCHEDULE A—continued.

Name.	Description				Place, date, and number of conditional purchase, &c.	Section.	Cause of illegality of purchase.
	Area.	Portion.	Parish.	County.			
George Joachim .....	a. r. p. 320 0 0	162	Bama.....	Cadell .....	Moama, 20th February, 1873— 2,744.	25 Vic. No. 1. 13	The conditions of selection were not wholly carried out. (S7-6,490 Cor.)
William Joachim, junior .....	320 0 0	163	Bama.....	Cadell .....	Moama, 20th February, 1873— 2,745.	13	
Annie Joachim .....	320 0 0	165	Bama.....	Cadell .....	Moama, 20th February, 1873— 2,746.	13	
Sophia Joachim .....	320 0 0	168	Bama.....	Cadell .....	Moama, 20th February, 1873— 2,747.	13	
Selina Joachim .....	320 0 0	166	Bama.....	Cadell .....	Moama, 20th February, 1873— 2,748.	13	
John Thomas Joachim .....	320 0 0	167	Bama.....	Cadell .....	Moama, 20th February, 1873— 2,749.	13	
Alexander Ryrie.....	40 0 0	58	Tinderry .....	Beresford ...	Cooma, 14th April, 1881—259...	21	
Henry Jefferson Bate (now Edward P. Simpson).	40 0 0	404	Noorooma ...	Dampier ...	Bega, 8th January, 1880—2.....	21	
Henry Jefferson Bate (now Edward P. Simpson).	49 3 0	405	Noorooma ...	Dampier ...	Bega, 15th January, 1880—3 ...	21	The land does not adjoin applicant's previous Conditional Purchases of the same series, viz., 78-105 and 78-109. (S7-1,040 Cor.)
Edmund Rolfe .....	100 0 0	62	Ginninderra...	Murray.....	Queanbeyan, 30th May, 1872— 2,956.	22	
Edmund Rolfe .....	60 0 0	155	Ginninderra ..	Murray.....	Queanbeyan, 26th October, 1876— 301.	22	Applicant was not resident upon the particular portion No. 36, the land in question adjoined, but resident upon another portion (No. 37) forming part of the same freehold property. (S7-18,555 Dep.)
	40 0 0	156	Ginninderra ..	Murray.....	Queanbeyan, 2nd November, 1876—310.	22	
	50 2 0	157	Ginninderra ..	Murray.....	Queanbeyan, 6th June, 1878— 178.	22	
Rees Evans (now Edmund Walsh).	40 0 0	158	Ginninderra ..	Murray.....	Queanbeyan, 20th June, 1878—201	22	The Conditional Purchases were separated from the freeholds, in virtue of which they were made by portion No. 14 of 60 acres, subsequently selected by the same applicant under Additional Conditional Purchase 78-328. (S7-18,555 Dep.)
	40 0 0	145	Thurrallilly ...	Murray.....	Queanbeyan, 21st February, 1884—20.	14	

Crown Lands Purchases Validation.

SCHEDULE A—continued.

Name.	Description.				Place, date, and number of conditional purchase, &c.	Section.	Cause of illegality of purchase.
	Area.	Portion.	Parish.	County.			
Charles Gillespie.....	a. r. p. 500 0 0	89 & 91	Nanami.....	Ashburnham	Molong, 25th October, 1883—228.	25 Vic. No. 1. 13	Part of the land, consisting of 288 acres (portion 89), is situated within Travelling Stock Reserve No. 633, notified 5th November, 1875; and upon this part applicant resides, and has made improvements. (87-33,843 Dep.)
John Fenton .....	98 2 0	48 & 254	Kangaloolah..	Georgiana...	Carcoar, 11th March, 1880—27	22	
John Fenton .....	45 3 0	44	Kangaloolah..	Georgiana...	Carcoar, 3rd January, 1884—1	22	
Amos Batty.....	75 0 0	.....	Toogong .....	Ashburnham	Molong, 19th April, 1883—84...	14	Applicant was not resident upon the particular portion the land in question adjoined, but resided upon another portion, forming part of the same freehold property. (87-53,659D.)
Jonathan Warner .....	40 0 0	35	Cooyal .....	Phillip .....	Mudgee, 9th September, 1869—3,508.	22	
Jonathan Warner .....	40 0 0	51	Cooyal .....	Phillip .....	Mudgee, 2nd May, 1872—2,278	22	The original Conditional Purchase was made by Jonathan and Frederick H. Warner conjointly, but the additions in virtue thereof were made by each of the selectors separately, and not conjointly, as required by law. (87-6,845 Cor.)
Jonathan Warner .....	40 0 0	124	Cooyal .....	Phillip .....	Mudgee, 19th October, 1876—167	22	
Jonathan Warner .....	100 0 0	125	Cooyal .....	Phillip .....	Mudgee, 8th March, 1877—37	22	
Frederick H. Warner (now Bank of New South Wales).	40 0 0	37	Cooyal .....	Phillip .....	Mudgee, 8th August, 1872 — 4,867.	22	
Frederick H. Warner (now Bank of New South Wales).	40 0 0	52	Cooyal .....	Phillip .....	Mudgee, 12th August, 1875—190	22	
Frederick H. Warner (now Bank of New South Wales).	40 0 0	126	Cooyal .....	Phillip .....	Mudgee, 19th October, 1876—168	22	
Frederick H. Warner (now Bank of New South Wales).	100 0 0	127	Cooyal .....	Phillip .....	Mudgee, 1st March, 1877—33...	22	
Frederick H. Warner (now Bank of New South Wales).	40 0 0	128	Cooyal .....	Phillip .....	Mudgee, 8th March, 1877—36...	22	
Alexander Rodgers (now Bank of New South Wales).	92 0 0	46	Rusden .....	Gough .....	Glen Innes, 1st September, 1881—191.	22	
Alexander Rodgers (now Bank of New South Wales).	100 0 0	45	Rusden'.....	Gough .....	Glen Innes, 22nd December, 1881—258.	22	
Alexander Rodgers (now Bank of New South Wales).	100 0 0	43	Rusden .....	Gough .....	Glen Innes, 29th December, 1881—263.	22	Selector did not comply with the conditions of residence required by the Act, being under the impression that residence was not required, these applications having been made in virtue of a freehold formerly an improvement purchase.
John Finneran .....	220 0 0	121	Towac .....	Wellington	Orange, 27th November, 1879—32	21	
William Edward Murphy (now Mary Elizabeth Murphy).	320 0 0	73	Ballyroe .....	Georgiana...	Carcoar, 18th May, 1880—22 ...	21	Because it was severed by a small area of 10 acres. Because, owing to ill-health and ultimate death, he was prevented from continuing residence.
Mary Hannah.....	32 0 0	.....	Emogere .....	Wellington	Mudgee, 30th March, 1876—33	13	
Andrew Wright (now Andrew Fullarton).	640 0 0	65	Langtree .....	Nicholson...	Hillston, 10th August, 1882—37	13	Not fulfilling residence for the last twenty days by purchaser at a Sheriff's sale.

Crown Lands Purchases Validation.

52° VICTORIA, No. 13.

## SCHEDULE B.

Name.	Description.				Place, date, and number of improvement purchase.	Cause of illegality of purchase
	Area.	Portion.	Parish.	County.		
John George Gough .....	a. r. p. 0 2 15½	Part of 1,396.	Young .....	Monteagle ...	Young, 15th February, 1876—219 .....	Being part of the town common and not being shown on plan at date of application. (85-9,658 Mis.)
Robert T. Hannah .....	2 0 0	.....	Erudgere .....	Wellington ...	Mudgee, 27th June, 1874—4,401 .....	Application for improvement purchase made in virtue of alleged authorized occupation under business license and miners' right The land applied for was not however embraced in a gold-field. (83-357 Cor.)
Alexander Maclean .....	50 0 0	.....	DalGLISH .....	Napier .....	Coonabarabran, 17th December, 1884—36...	Within the Reserve from sale and lease on account of Population of the Town of Coolah Also within Water Reserve No. 485 notified 31st March 1875. (87-4,221 Mis.)
Thomas Morris ... ..	407 0 0	101	Bocobidgle ...	Ashburnham..	Forbes, 7th November, 1877—3,458 .....	Within Reserve No. 12 from lease and because application being made before 1876, was not dealt with. (85-16,903 Mis.)
Alexander McVean .....	40 0 0	102	Quat Quatta ..	Hume .....	Albury, 20th June, 1873—3,180 Mis. ....	Within a Reserve from lease on account of population of the town of Howlong as well as within other reserves from lease and sale. (83-688 Mis.)
N. P. Nielson .....	2 0 0	1,852	Young .....	Monteagle ...	Young, 31st January, 1881—6. ....	Within a temporary common Notified 15th March, 1867. (85-24,791 Mis.)

## SCHEDULE C.

Name.	Description.				Place and date of sale.	Cause of illegality of purchase.
	Area.	Portion.	Parish.	County.		
	a. r. p.					
James Tyson .....	320 0 0	17	Lagan .....	Waljeers .....	Hay, 20th June, 1877 .....	Within water reserve No. 1,070. (83-3,248 Al.)
James Tyson .....	320 0 0	18	Lagan .....	Waljeers .....	Hay, 20th June, 1877 .....	Within water reserve No. 1,070. (83-3,248 Al.)
James Tyson .....	320 0 0	19	Lagan .....	Waljeers .....	Hay, 20th June, 1877 .....	Within water reserve No. 1,070. (83-3,248 Al.)
James Tyson .....	320 0 0	20	Lagan .....	Waljeers .....	Hay, 20th June, 1877 .....	Within water reserve No. 1,070. (83-3,248 Al.)
The Scottish Australian Investment Company (Limited) .....	100 3 0	55	Ganmain .....	Bourke .....	Wagga Wagga, 24th October, 1887.	The portions specified were proclaimed a Forest and Water Reserve No. 3,924, on 13th August, 1887.
	107 0 0	56	Ganmain .....	Bourke .....	Wagga Wagga, 24th October, 1887.	
	142 1 0	57	Ganmain .....	Bourke .....	Wagga Wagga, 24th October, 1887.	
	81 2 0	58	Ganmain .....	Bourke .....	Wagga Wagga, 24th October, 1887.	
	103 2 0	59	Ganmain .....	Bourke .....	Wagga Wagga, 24th October, 1887.	
	123 2 0	60	Ganmain .....	Bourke .....	Wagga Wagga, 24th October, 1887.	
	125 1 0	61	Ganmain .....	Bourke .....	Wagga Wagga, 24th October, 1887.	
	40 0 0	64	Ganmain .....	Bourke .....	Wagga Wagga, 24th October, 1887.	
	118 0 0	65	Ganmain .....	Bourke .....	Wagga Wagga, 24th October, 1887.	
	126 0 0	66	Ganmain .....	Bourke .....	Wagga Wagga, 24th October, 1887.	
	166 0 0	67	Ganmain .....	Bourke .....	Wagga Wagga, 24th October, 1887.	
	116 1 0	68	Ganmain .....	Bourke .....	Wagga Wagga, 24th October, 1887.	

By Authority: CHARLES POTTER, Government Printer, Sydney, 1888.

Crown Lands Purchases Validation.

General and Financial Statements

Year	Assets	Liabilities	Equity	Income	Expenses	Net Income	Reserves	Notes
1910	110	10	100	10	10	0	0	
1911	100	10	90	10	10	0	0	
1912	100	10	90	10	10	0	0	
1913	110	10	100	10	10	0	0	
1914	100	10	90	10	10	0	0	
1915	100	10	90	10	10	0	0	
1916	100	10	90	10	10	0	0	
1917	100	10	90	10	10	0	0	
1918	100	10	90	10	10	0	0	
1919	100	10	90	10	10	0	0	
1920	100	10	90	10	10	0	0	
1921	100	10	90	10	10	0	0	
1922	100	10	90	10	10	0	0	
1923	100	10	90	10	10	0	0	
1924	100	10	90	10	10	0	0	
1925	100	10	90	10	10	0	0	
1926	100	10	90	10	10	0	0	
1927	100	10	90	10	10	0	0	
1928	100	10	90	10	10	0	0	
1929	100	10	90	10	10	0	0	
1930	100	10	90	10	10	0	0	
1931	100	10	90	10	10	0	0	
1932	100	10	90	10	10	0	0	
1933	100	10	90	10	10	0	0	
1934	100	10	90	10	10	0	0	
1935	100	10	90	10	10	0	0	
1936	100	10	90	10	10	0	0	
1937	100	10	90	10	10	0	0	
1938	100	10	90	10	10	0	0	
1939	100	10	90	10	10	0	0	
1940	100	10	90	10	10	0	0	
1941	100	10	90	10	10	0	0	
1942	100	10	90	10	10	0	0	
1943	100	10	90	10	10	0	0	
1944	100	10	90	10	10	0	0	
1945	100	10	90	10	10	0	0	
1946	100	10	90	10	10	0	0	
1947	100	10	90	10	10	0	0	
1948	100	10	90	10	10	0	0	
1949	100	10	90	10	10	0	0	
1950	100	10	90	10	10	0	0	
1951	100	10	90	10	10	0	0	
1952	100	10	90	10	10	0	0	
1953	100	10	90	10	10	0	0	
1954	100	10	90	10	10	0	0	
1955	100	10	90	10	10	0	0	
1956	100	10	90	10	10	0	0	
1957	100	10	90	10	10	0	0	
1958	100	10	90	10	10	0	0	
1959	100	10	90	10	10	0	0	
1960	100	10	90	10	10	0	0	
1961	100	10	90	10	10	0	0	
1962	100	10	90	10	10	0	0	
1963	100	10	90	10	10	0	0	
1964	100	10	90	10	10	0	0	
1965	100	10	90	10	10	0	0	
1966	100	10	90	10	10	0	0	
1967	100	10	90	10	10	0	0	
1968	100	10	90	10	10	0	0	
1969	100	10	90	10	10	0	0	
1970	100	10	90	10	10	0	0	
1971	100	10	90	10	10	0	0	
1972	100	10	90	10	10	0	0	
1973	100	10	90	10	10	0	0	
1974	100	10	90	10	10	0	0	
1975	100	10	90	10	10	0	0	
1976	100	10	90	10	10	0	0	
1977	100	10	90	10	10	0	0	
1978	100	10	90	10	10	0	0	
1979	100	10	90	10	10	0	0	
1980	100	10	90	10	10	0	0	
1981	100	10	90	10	10	0	0	
1982	100	10	90	10	10	0	0	
1983	100	10	90	10	10	0	0	
1984	100	10	90	10	10	0	0	
1985	100	10	90	10	10	0	0	
1986	100	10	90	10	10	0	0	
1987	100	10	90	10	10	0	0	
1988	100	10	90	10	10	0	0	
1989	100	10	90	10	10	0	0	
1990	100	10	90	10	10	0	0	
1991	100	10	90	10	10	0	0	
1992	100	10	90	10	10	0	0	
1993	100	10	90	10	10	0	0	
1994	100	10	90	10	10	0	0	
1995	100	10	90	10	10	0	0	
1996	100	10	90	10	10	0	0	
1997	100	10	90	10	10	0	0	
1998	100	10	90	10	10	0	0	
1999	100	10	90	10	10	0	0	
2000	100	10	90	10	10	0	0	
2001	100	10	90	10	10	0	0	
2002	100	10	90	10	10	0	0	
2003	100	10	90	10	10	0	0	
2004	100	10	90	10	10	0	0	
2005	100	10	90	10	10	0	0	
2006	100	10	90	10	10	0	0	
2007	100	10	90	10	10	0	0	
2008	100	10	90	10	10	0	0	
2009	100	10	90	10	10	0	0	
2010	100	10	90	10	10	0	0	
2011	100	10	90	10	10	0	0	
2012	100	10	90	10	10	0	0	
2013	100	10	90	10	10	0	0	
2014	100	10	90	10	10	0	0	
2015	100	10	90	10	10	0	0	
2016	100	10	90	10	10	0	0	
2017	100	10	90	10	10	0	0	
2018	100	10	90	10	10	0	0	
2019	100	10	90	10	10	0	0	
2020	100	10	90	10	10	0	0	
2021	100	10	90	10	10	0	0	
2022	100	10	90	10	10	0	0	
2023	100	10	90	10	10	0	0	
2024	100	10	90	10	10	0	0	
2025	100	10	90	10	10	0	0	
2026	100	10	90	10	10	0	0	
2027	100	10	90	10	10	0	0	
2028	100	10	90	10	10	0	0	
2029	100	10	90	10	10	0	0	
2030	100	10	90	10	10	0	0	

1000000000