


This PUBLIC BILL originated in the LEGISLATIVE ASSEMBLY, and, having this day passed, is now ready for presentation to the LEGISLATIVE COUNCIL for its concurrence.

*Legislative Assembly Chamber,
Sydney, 14 June, 1875. }*

STEPHEN W. JONES,
Clerk of Legislative Assembly.

New South Wales.



ANNO TRICESIMO OCTAVO

VICTORIÆ REGINÆ.

No. .

An Act to authorize the resumption of certain Dedicated Crown Lands.

WHEREAS certain Crown Lands in the Schedule hereto annexed Preamble.
have been duly dedicated for various purposes and it is expedient that such dedications should be cancelled and the said lands be resumed by the Crown Be it therefore enacted by the Queen's Most Excellent Majesty by and with the advice and consent of the Legislative Council and Legislative Assembly of New South Wales in Parliament assembled and by the authority of the same as follows:—

1. The several parcels of land specified in the Schedule hereto Lands specified in Schedule resumed by the Crown.
annexed shall on the passing of this Act be resumed by and be revested in Her Majesty her heirs and successors as fully to all intents and purposes as if no such dedication thereof had been made.

Dedicated Crown Lands Resumption.

SCHEDULE.

1. **BOURKE**—Allotments three and four of section fifteen in the Town of Bourke containing one acre two roods dedicated as sites for a Church of England Church and Parsonage by a notice published in the *Government Gazette* of the 15th August 1871.
- 5 2. **CAMPBELLTOWN**—A portion of land in the Town of Campbelltown containing two acres two roods and twenty-five perches situated at the intersection of Howe and Cordeaux Streets dedicated as a site for a Public School by a notice published in the *Government Gazette* of the 5th January 1872.
- 10 3. **CASINO**—A portion of land containing about one acre five perches at Casino situated to the east of the Cemetery Reserve and forming part of the Reserve for Public Recreation dedicated by notice published in the *Government Gazette* of the 20th February 1874.
- 15 4. **DENILQUIN**—Allotment two of section seven containing two roods in the Town of Denilquin dedicated as a site for a Parsonage in connection with the Church of England by a notice published in the *Government Gazette* of the 16th July 1863.
- 5 5. **GOULBURN**—A portion of land containing ten acres at Goulburn granted to the Argyle Agricultural and Horticultural Society notified in the *Government Gazette* of the 4th May 1874.
- 20 6. **GUYONG**—Two portions of land each containing two acres at Guyong dedicated as a Church of England Burial Ground and General Burial Ground by a notice published in the *Government Gazette* of the 15th August 1871.
- 25 7. **INVERELL**—Allotments nine and ten of section twenty containing one acre two roods in the Town of Inverell dedicated as sites for a Church of England Church and Parsonage by a notice published in the *Government Gazette* of the 18th February 1870.
- 30 8. **LITTLE BILLABONG**—(Parish of) County of Goulburn on the Main Southern Road containing one acre dedicated as sites for a Church of England Church and Parsonage by a notice published in the *Government Gazette* of the 14th February 1873.
- 35 9. **LIVERPOOL**—A portion of land containing five acres one rood and twenty-nine perches in the Town of Liverpool granted for Church of England School purposes on the 13th September 1842.
- 40 10. **NARRABRI**—Allotments one two three four and fifteen of section thirteen containing one acre two roods in the Town of Narrabri dedicated as sites for a Wesleyan Church and Minister's Residence by a notice published in the *Government Gazette* of the 12th March 1869.
- 45 11. **NEWCASTLE**—A portion of land containing two acres forming part of the ninety-eight acres one rood at Newcastle dedicated for Botanical Gardens by a notice published in the *Government Gazette* of the 19th May 1868.
- 50 12. **NEWCASTLE**—A portion of land in the City of Newcastle containing one rood and twelve perches situated at the northern extremity of Market-street between the Railway Reserve and the Harbour dedicated for a Wharf by a notice in the *Government Gazette* of the 19th May 1868.
- 55 13. **NOWRA**—Allotment fifteen of section three in the Town of Nowra containing two roods dedicated as a site for a Roman Catholic School by a notice published in the *Government Gazette* of the 4th August 1863.
- 60 14. **QUEANBEYAN**—A portion of land in the Town of Queanbeyan containing one acre and thirty-two perches at the intersection of the north-east side of Trincullo-place with the south-east side of Morrisett-street dedicated as a site for a Public School by a notice published in the *Government Gazette* of the 18th February 1870.
- 65 15. **RANDWICK**—A portion of land containing about four and a half acres forming part of the General Cemetery at Randwick situated in Allison's Road and west of John's-lane dedicated by notice published in the *Government Gazette* of the 16th July 1863.
- 70 16. **SHADFORTH**—Portions two hundred and nineteen and two hundred and twenty in the County of Bathurst Parish of Shadforth containing one acre two roods dedicated as sites for a Wesleyan Church and Minister's Residence by a notice published in the *Government Gazette* of the 22nd November 1870.
- 75 17. **SYDNEY**—A portion of land containing twenty-two and three-fifths perches in the City of Sydney at the intersection of the western building-line of Phillip-street with the north-east building-line of Bent-street dedicated as a site for a Town Hall by a notice published in the *Government Gazette* of the 5th January 1872.
- 80 18. **TAMWORTH**—Allotment seven of section thirty-three in the Town of Tamworth containing two roods dedicated as a site for a Wesleyan School by a notice published in the *Government Gazette* of the 16th July 1863.
- 85 19. **THURGONA**—Portions seventy-five and seventy-six in the Parish of Thurgona containing one acre and two roods dedicated as sites for a Church of England Church and Parsonage by a notice published in the *Government Gazette* of the 18th February 1870.
- 90 20. **WAGGA WAGGA**—A portion of land in the Town of Wagga Wagga containing about thirty perches situated between the north-west boundary of the Reserve for the National School and the present building-line of Gurwood-street and bounded on the north-east by the Murrumbidgee River and on the western side by Tarcutta-street being part of Gurwood-street as shewn in design of Town notified in the *Government Gazette* of 21st November 1849. Folio 1742.

DEDICATED CROWN LANDS RESUMPTION BILL.

SCHEDULE of the Amendments referred to in Message of 13th July, 1875.

JOHN J. CALVERT,
Clerk of the Parliaments.

Page 1, Preamble, line 1. *After "Lands" insert "described"*
Page 2, Schedule, line 16. *After "paragraph 4" insert new paragraph 5.*

This PUBLIC BILL originated in the LEGISLATIVE ASSEMBLY, and, having this day passed, is now ready for presentation to the LEGISLATIVE COUNCIL for its concurrence.

*Legislative Assembly Chamber,
Sydney, 14 June, 1875. }*


STEPHEN W. JONES,
Clerk of Legislative Assembly.

The LEGISLATIVE COUNCIL has this day agreed to this Bill with Amendments.

*Legislative Council Chamber,
Sydney, 13th July, 1875. }*

JOHN J. CALVERT,
Clerk of the Parliaments.

New South Wales.



ANNO TRICESIMO NONO

VICTORIÆ REGINÆ.

No. .

An Act to authorize the resumption of certain Dedicated Crown Lands.

WHEREAS certain Crown Lands described in the Schedule hereto ^{Preamble.} annexed have been duly dedicated for various purposes and it is expedient that such dedications should be cancelled and the said lands be resumed by the Crown Be it therefore enacted by the Queen's Most Excellent Majesty by and with the advice and consent of the Legislative Council and Legislative Assembly of New South Wales in Parliament assembled and by the authority of the same as follows :—


1. The several parcels of land specified in the Schedule hereto ^{Lands specified in Schedule resumed by the Crown.} annexed shall on the passing of this Act be resumed by and be revested in Her Majesty her heirs and successors as fully to all intents and purposes as if no such dedication thereof had been made.

Dedicated Crown Lands Resumption.

SCHEDULE.

1. BOURKE—Allotments three and four of section fifteen in the Town of Bourke containing one acre two roods dedicated as sites for a Church of England Church and Parsonage by a notice published in the *Government Gazette* of the 15th August 1871.
- 5 2. CAMPBELLTOWN—A portion of land in the Town of Campbelltown containing two acres two roods and twenty-five perches situated at the intersection of Howe and Cordeaux Streets dedicated as a site for a Public School by a notice published in the *Government Gazette* of the 5th January 1872.
- 10 3. CASINO—A portion of land containing about one acre five perches at Casino situated to the east of the Cemetery Reserve and forming part of the Reserve for Public Recreation dedicated by notice published in the *Government Gazette* of the 20th February 1874.
- 15 4. DENILQUIN—Allotment two of section seven containing two roods in the Town of Deniliquin dedicated as a site for a Parsonage in connection with the Church of England by a notice published in the *Government Gazette* of the 16th July 1863.
5. DENILQUIN—A portion of land containing one hundred and twenty acres in the parish of South Deniliquin dedicated for the purpose of public recreation by notice in the *Government Gazette* of the 19th November 1870.
- 20 5. 6. GOULBURN—A portion of land containing ten acres at Goulburn granted to the Argyle Agricultural and Horticultural Society notified in the *Government Gazette* of the 4th May 1874.
6. 7. GUYONG—Two portions of land each containing two acres at Guyong dedicated as a Church of England Burial Ground and General Burial Ground by a notice published in the *Government Gazette* of the 15th August 1871.
- 25 7. 8. INVERELL—Allotments nine and ten of section twenty containing one acre two roods in the Town of Inverell dedicated as sites for a Church of England Church and Parsonage by a notice published in the *Government Gazette* of the 18th February 1870.
8. 9. LITTLE BILLABONG—(Parish of) County of Goulburn on the Main Southern Road containing one acre dedicated as sites for a Church of England Church and Parsonage by a notice published in the *Government Gazette* of the 14th February 1873.
- 30 9. 10. LIVERPOOL—A portion of land containing five acres one rood and twenty-nine perches in the Town of Liverpool granted for Church of England School purposes on the 13th September 1842.
- 35 10. 11. NARRABRI—Allotments one two three four and fifteen of section thirteen containing one acre two roods in the Town of Narrabri dedicated as sites for a Wesleyan Church and Minister's Residence by a notice published in the *Government Gazette* of the 12th March 1869.
- 40 11. 12. NEWCASTLE—A portion of land containing two acres forming part of the ninety-eight acres one rood at Newcastle dedicated for Botanical Gardens by a notice published in the *Government Gazette* of the 19th May 1868.
12. 13. NEWCASTLE—A portion of land in the City of Newcastle containing one rood and twelve perches situated at the northern extremity of Market-street between the Railway Reserve and the Harbour dedicated for a Wharf by a notice in the *Government Gazette* of the 19th May 1868.
- 45 13. 14. NOWRA—Allotment fifteen of section three in the Town of Nowra containing two roods dedicated as a site for a Roman Catholic School by a notice published in the *Government Gazette* of the 4th August 1863.
- 50 14. 15. QUEANBEYAN—A portion of land in the Town of Queanbeyan containing one acre and thirty-two perches at the intersection of the north-east side of Trinucullo-place with the south-east side of Morrisett-street dedicated as a site for a Public School by a notice published in the *Government Gazette* of the 18th February 1870.
15. 16. RANDWICK—A portion of land containing about four and a half acres forming part of the General Cemetery at Randwick situated in Allison's Road and west of John's-lane dedicated by notice published in the *Government Gazette* of the 16th July 1863.
- 55 16. 17. SHADFORTH—Portions two hundred and nineteen and two hundred and twenty in the County of Bathurst Parish of Shadforth containing one acre two roods dedicated as sites for a Wesleyan Church and Minister's Residence by a notice published in the *Government Gazette* of the 22nd November 1870.
- 60 17. 18. SYDNEY—A portion of land containing twenty-two and three-fifths perches in the City of Sydney at the intersection of the western building-line of Phillip-street with the north-east building-line of Bent-street dedicated as a site for a Town Hall by a notice published in the *Government Gazette* of the 5th January 1872.
- 65 18. 19. TAMWORTH—Allotment seven of section thirty-three in the Town of Tamworth containing two roods dedicated as a site for a Wesleyan School by a notice published in the *Government Gazette* of the 16th July 1863.
19. 20. THURGONA—Portions seventy-five and seventy-six in the Parish of Thurgona containing one acre and two roods dedicated as sites for a Church of England Church and Parsonage by a notice published in the *Government Gazette* of the 18th February 1870.
- 70 20. 21. WAGGA WAGGA—A portion of land in the Town of Wagga Wagga containing about thirty perches situated between the north-west boundary of the Reserve for the National School and the present building-line of Gurwood-street and bounded on the north-east by the Murrumbidgee River and on the western side by Tarcutta-street being part of Gurwood-street as shewn in design of Town notified in the *Government Gazette* of 21st November 1849. Folio 1742.
- 75

New South Wales.



ANNO TRICESIMO NONO

VICTORIÆ REGINÆ.

No. V.

An Act to authorize the resumption of certain Dedicated Crown Lands. [Assented to, 22nd July, 1875.]

WHEREAS certain Crown Lands described in the Schedule hereto Preamble. annexed have been duly dedicated for various purposes and it is expedient that such dedications should be cancelled and the said lands be resumed by the Crown Be it therefore enacted by the Queen's Most Excellent Majesty by and with the advice and consent of the Legislative Council and Legislative Assembly of New South Wales in Parliament assembled and by the authority of the same as follows:—

1. The several parcels of land specified in the Schedule hereto Lands specified in Schedule resumed by the Crown. annexed shall on the passing of this Act be resumed by and be revested in Her Majesty her heirs and successors as fully to all intents and purposes as if no such dedication thereof had been made.

Dedicated Crown Lands Resumption.

SCHEDULE.

1. BOURKE—Allotments three and four of section fifteen in the Town of Bourke containing one acre two roods dedicated as sites for a Church of England Church and Parsonage by a notice published in the *Government Gazette* of the 15th August 1871.
2. CAMPBELLTOWN—A portion of land in the Town of Campbelltown containing two acres two roods and twenty-five perches situated at the intersection of Howe and Cordeaux Streets dedicated as a site for a Public School by a notice published in the *Government Gazette* of the 5th January 1872.
3. CASINO—A portion of land containing about one acre five perches at Casino situated to the east of the Cemetery Reserve and forming part of the Reserve for Public Recreation dedicated by notice published in the *Government Gazette* of the 20th February 1874.
4. DENILIQVIN—Allotment two of section seven containing two roods in the Town of Deniliquin dedicated as a site for a Parsonage in connection with the Church of England by a notice published in the *Government Gazette* of the 16th July 1863.
5. DENILIQVIN—A portion of land containing one hundred and twenty acres in the parish of South Deniliquin dedicated for the purpose of public recreation by notice in the *Government Gazette* of the 19th November 1870.
6. GOULBURN—A portion of land containing ten acres at Goulburn granted to the Argyle Agricultural and Horticultural Society notified in the *Government Gazette* of the 4th May 1874.
7. GUYONG—Two portions of land each containing two acres at Guyong dedicated as a Church of England Burial Ground and General Burial Ground by a notice published in the *Government Gazette* of the 15th August 1871.
8. INVERELL—Allotments nine and ten of section twenty containing one acre two roods in the Town of Inverell dedicated as sites for a Church of England Church and Parsonage by a notice published in the *Government Gazette* of the 18th February 1870.
9. LITTLE BILLABONG—(Parish of) County of Goulburn on the Main Southern Road containing one acre dedicated as sites for a Church of England Church and Parsonage by a notice published in the *Government Gazette* of the 14th February 1873.
10. LIVERPOOL—A portion of land containing five acres one rood and twenty-nine perches in the Town of Liverpool granted for Church of England School purposes on the 13th September 1842.
11. NARRABRI—Allotments one two three four and fifteen of section thirteen containing one acre two roods in the Town of Narrabri dedicated as sites for a Wesleyan Church and Minister's Residence by a notice published in the *Government Gazette* of the 12th March 1869.
12. NEWCASTLE—A portion of land containing two acres forming part of the ninety-eight acres one rood at Newcastle dedicated for Botanical Gardens by a notice published in the *Government Gazette* of the 19th May 1868.
13. NEWCASTLE—A portion of land in the City of Newcastle containing one rood and twelve perches situated at the northern extremity of Market-street between the Railway Reserve and the Harbour dedicated for a Wharf by a notice in the *Government Gazette* of the 19th May 1868.
14. NOWRA—Allotment fifteen of section three in the Town of Nowra containing two roods dedicated as a site for a Roman Catholic School by a notice published in the *Government Gazette* of the 4th August 1863.
15. QUEANBEYAN—A portion of land in the Town of Queanbeyan containing one acre and thirty-two perches at the intersection of the north-east side of Trincullo-place with the south-east side of Morrissett-street dedicated as a site for a Public School by a notice published in the *Government Gazette* of the 18th February 1870.
16. RANDWICK—A portion of land containing about four and a half acres forming part of the General Cemetery at Randwick situated in Allison's Road and west of John's-lane dedicated by notice published in the *Government Gazette* of the 16th July 1863.
17. SHADFORTH—Portions two hundred and nineteen and two hundred and twenty in the County of Bathurst Parish of Shadforth containing one acre two roods dedicated as sites for a Wesleyan Church and Minister's Residence by a notice published in the *Government Gazette* of the 22nd November 1870.
18. SYDNEY—A portion of land containing twenty-two and three-fifths perches in the City of Sydney at the intersection of the western building-line of Phillip-street with the north-east building-line of Bent-street dedicated as a site for a Town Hall by a notice published in the *Government Gazette* of the 5th January 1872.
19. TAMWORTH—Allotment seven of section thirty-three in the Town of Tamworth containing two roods dedicated as a site for a Wesleyan School by a notice published in the *Government Gazette* of the 16th July 1863.
20. THURGONA—Portions seventy-five and seventy-six in the Parish of Thurgona containing one acre and two roods dedicated as sites for a Church of England Church and Parsonage by a notice published in the *Government Gazette* of the 18th February 1870.
21. WAGGA WAGGA—A portion of land in the Town of Wagga Wagga containing about thirty perches situated between the north-west boundary of the Reserve for the National School and the present building-line of Gurwood-street and bounded on the north-east by the Murrumbidgee River and on the western side by Tarcutta-street being part of Gurwood-street as shewn in design of Town notified in the *Government Gazette* of 21st November 1849. Folio 1742.