

First print



New South Wales

# Forests and Reserves Revocation Bill 1995

## Explanatory note

This explanatory note relates to this Bill as introduced into Parliament.

### Overview of Bill

The objects of this Bill are:

- (a) to abolish the status of certain lands as flora reserve under the *Forestry Act 1916*, and
- (b) to revoke the dedication of certain lands as State forest (including parts of national forests) under the *Forestry Act 1916*, and
- (c) to revoke the dedication of certain lands as nature reserve under the *National Parks and Wildlife Act 1974*.

Once the provisions of the Bill have come into force, the lands affected by the Bill will be available for addition to national parks.

---

## Outline of provisions

**Clause 1** sets out the name (also called the short title) of the proposed Act.

**Clause 2** provides for the commencement of the proposed Act on a day or days to be proclaimed.

**Clause 3** abolishes the flora reserves known as Dome Mountain, Murray Scrub, Bundagen and Bumberry and part of the flora reserve known as Tooloom Scrub.

**Clause 4** revokes the dedication, as State forest, of parts of the State forests known as Bumberry, Beaury, Nullum, Pine Creek, Toonumbar and Richmond Range.

**Clause 5** revokes the dedication of the nature reserves known as Cudmirrah, Pantoneys Crown, Curumbenya and Gurumbi.

### **Schedule 1 Notices setting apart areas of State forest as flora reserve**

This Schedule specifies the notices, setting apart areas of State forest as flora reserve, that are to be revoked by the proposed Act.

### **Schedule 2 Areas currently dedicated as State forest**

This Schedule specifies the areas whose dedication as State forest is revoked by the proposed Act. The areas include areas declared to be national forest.

### **Schedule 3 Areas currently dedicated as nature reserve**

This Schedule specifies the areas whose dedication as nature reserve is revoked by the proposed Act.



New South Wales

# Forests and Reserves Revocation Bill 1995

## Contents

---


	Page
1 Name of Act	2
2 Commencement	2
3 Revocation of status of certain lands as flora reserve	2
4 Revocation of dedication of certain lands as State forest	2
5 Revocation of dedication of certain lands as nature reserve	2

---

## Schedules

1 Notices setting apart areas of State forest as flora reserve	3
2 Areas currently dedicated as State forest	5
3 Areas currently dedicated as nature reserve	8

---





New South Wales

## **Forests and Reserves Revocation Bill 1995**

No. , 1995

---

### **A Bill for**

An Act to revoke the dedication of certain lands as State forest and nature reserve and to revoke the status of certain lands as flora reserve.

---

**The Legislature of New South Wales enacts:**

**1 Name of Act**

This Act is the *Forests and Reserves Revocation Act 1995*.

**2 Commencement**

This Act commences on a day or days to be appointed by proclamation. 5

**3 Revocation of status of certain lands as flora reserve**

(1) The notice under section 25A of the *Forestry Act 1916*, published in the Gazette of 14 May 1937, setting apart as parts of Flora Reserve No 62253 certain areas in the Parishes of Beaury, Kangaroo and Mandle, County of Buller, being parts of Beaury State Forest No 2, dedicated 26 March 1913, and parts of No 3 Extension thereto, dedicated 21 August 1936, is revoked in so far as it affects an area of about 500 hectares that lies within the area delineated by hatched edging on diagram catalogued Misc F1231 in the Forestry Commission of New South Wales. 10 15

(2) Each of the notices described in Schedule 1 is revoked.

**4 Revocation of dedication of certain lands as State forest**

The dedication of each of the lands described in Schedule 2 as State forest is revoked. 20

**5 Revocation of dedication of certain lands as nature reserve**

The dedication of each of the lands described in Schedule 3 as nature reserve is revoked.

---

**Schedule 1 Notices setting apart areas of State forest as flora reserve**

(Section 3)

***Part Tooloom Scrub Flora Reserve***

Notice under section 25A of the *Forestry Act 1916*, published in the Gazette of 26 September 1986, setting apart as Tooloom Scrub Flora Reserve No 62253, No 1 Extension (renumbered as Tooloom Scrub Flora Reserve No 1, No 1 Extension by notification published in the Gazette of 24 July 1987) an area of about 960 hectares in the Parish of Beaury, County of Buller, being part of Beaury State Forest No 2, dedicated 26 March 1913, being also part of Beaury National Forest No 9, notified 16 August 1940. 5 10

***Dome Mountain Flora Reserve***

Notice under section 25A of the *Forestry Act 1916*, published in the Gazette of 28 August 1987, setting apart as Dome Mountain Flora Reserve No 109 an area of about 340 hectares in the Parish of Boomi, County of Buller, being part of Richmond Range State Forest No 610, dedicated 22 March 1918, being also part of Richmond Range National Forest No 16, notified 21 February 1941. 15 20

***Murray Scrub Flora Reserve***

Notice under section 25A of the *Forestry Act 1916*, published in the Gazette of 21 October 1983, setting apart as Murray Scrub Flora Reserve No 80011 (renumbered as Murray Scrub Flora Reserve No 51 by notification published in the Gazette of 24 July 1987) an area of about 740 hectares in the Parishes of Sherwood and Toonumbar, County of Rous, being part of Toonumbar State Forest No 343, dedicated 2 February 1917, and part of No 1 Extension thereto, dedicated 18 November 1921, being also part of Toonumbar National Forest No 14, notified 14 June 1940. 25 30

Forests and Reserves Revocation Bill 1995

Schedule 1 Notices setting apart areas of State forest as flora reserve

---

***Bundagen Flora Reserve***

Notice under section 25A of the *Forestry Act 1916*, published in the Gazette of 5 June 1970, setting apart as Flora Reserve No 79960 (renumbered as Bundagen Flora Reserve No 9 by notification published in the Gazette of 24 July 1987) an area of about 52.61 hectares in the Parish of North Bellingen, County of Raleigh, being Pine Creek State Forest No 537, No 11 Extension, dedicated 5 June 1970. 5

Notice under section 25A of the *Forestry Act 1916*, published in the Gazette of 31 May 1985, setting apart as Bundagen Flora Reserve No 79960, No 1 Extension (renumbered as Bundagen Flora Reserve No 9, No 1 Extension by notification published in the Gazette of 24 July 1987) an area of about 20 hectares in the Parish of North Bellingen, County of Raleigh, being part of Pine Creek State Forest No 537, dedicated 3 August 1917, being also part of Pine Creek National Forest No 17, notified 3 May 1940, and Pine Creek State Forest No 537, No 14 Extension, dedicated 3 August 1984. 10  
15

***Bumberry Flora Reserve***

Notice under section 25A of the *Forestry Act 1916*, published in the Gazette of 6 March 1987, setting apart as Bumberry Flora Reserve No 190018 (renumbered as Bumberry Flora Reserve No 104 by notification published in the Gazette of 24 July 1987) an area of about 270 hectares in the Parish of Bumberry, County of Ashburnham, being part of Bumberry State Forest No 891, dedicated 18 April 1947. 20  
25



---

## Schedule 2 Areas currently dedicated as State forest

(Section 4)

*Part Bumberry State Forest*

All that piece or parcel of land containing about 270 hectares situate in the Shire of Parkes, Parish of Bumberry, County of Ashburnham, being the part of Bumberry State Forest No 891, dedicated by proclamation published in the Gazette of 18 April 1947, that was set apart as Bumberry Flora Reserve No 190018 by notification published in the Gazette of 6 March 1987 (renumbered as Bumberry Flora Reserve No 104 by notification published in the Gazette of 24 July 1987).

5

10

*Part Beaury State Forest (including part of Beaury National Forest)*

All that piece or parcel of land containing about 3980 hectares situate in the Shire of Tenterfield, Parishes of Beaury, Kangaroo and Mandle, County of Buller, being part of Beaury State Forest No 2, dedicated by proclamation published in the Gazette of 26 March 1913, and parts of No 3 Extension thereto, dedicated by proclamation published in the Gazette of 21 August 1936 (being also, in part, part of Beaury National Forest No 9, notified by proclamation published in the Gazette of 16 August 1940), and being the land so dedicated within the area delineated by hatched edging on the diagram catalogued Misc F1231 in the Forestry Commission of New South Wales, subject to any variations or exceptions noted on that diagram.

15

20

25

*Part Nullum State Forest (including part of Nightcap National Forest)*

All that piece or parcel of land containing about 450 hectares situate in the Shires of Byron and Tweed, Parish of Toolond, County of Rous, being part of Nullum State Forest No 356, dedicated by proclamation published in the Gazette of 9 March

30

Forests and Reserves Revocation Bill 1995

Schedule 2 Areas currently dedicated as State forest

---

1917, (being also part of Nightcap National Forest No 2, notified by proclamation published in the Gazette of 23 October 1936), and being the land so dedicated within the area delineated by hatched edging on the diagram catalogued Misc F1228 in the Forestry Commission of New South Wales, subject to any variations or exceptions noted on that diagram. 5

***Parts Pine Creek State Forest (including part of Pine Creek National Forest)***

All that piece or parcel of land containing about 52.61 hectares situate in the City of Coffs Harbour, Parish of North Bellingen, County of Raleigh, being Pine Creek State Forest No 537, No 11 Extension, dedicated by proclamation published in the Gazette of 5 June 1970, and set apart as Flora Reserve No 79960 by notification published in the Gazette of 5 June 1970 (renamed Bundagen Flora Reserve No 9 by notification published in the Gazette of 24 July 1987). 10 15

All that piece or parcel of land containing about 20 hectares situate in the Shire of Bellingen and City of Coffs Harbour, Parish of North Bellingen, County of Raleigh, being the part of Pine Creek State Forest No 537, dedicated by proclamation published in the Gazette of 3 August 1917 (being also part of Pine Creek National Forest No 17, notified by proclamation published in the Gazette of 3 May 1940) and Pine Creek State Forest No 537, No 14 Extension, dedicated by proclamation published in the Gazette of 3 August 1984, that was set apart as Bundagen Flora Reserve No 79960, No 1 Extension, by notification published in the Gazette of 31 May 1985 (renumbered as Bundagen Flora Reserve No 9, No 1 Extension by notification published in the Gazette of 24 July 1987). 20 25

***Part Toonumbar State Forest (including part of Toonumbar National Forest)*** 30

All that piece or parcel of land containing about 3790 hectares situate in the Kyogle Council Area, Parishes of Sherwood and Toonumbar, County of Rous, being part of Toonumbar State

---

Forest No 343, dedicated by proclamation published in the Gazette of 2 February 1917, part of No 1 Extension thereto, dedicated by proclamation published in the Gazette of 18 November 1921 (being also part of Toonumbar National Forest No 14, notified by proclamation published in the Gazette of 14 June 1940) and part of Toonumbar State Forest No 343, No 5 Extension, dedicated by proclamation published in the Gazette of 14 October 1949, and being the lands so dedicated within the area delineated by hatched edging on the diagram catalogued Misc F1230 in the Forestry Commission of New South Wales, subject to any variations or exceptions noted on that diagram. 5 10

***Part Richmond Range State Forest (including part of Richmond Range National Forest)***

All that piece or parcel of land containing about 1960 hectares situate in the Kyogle Council Area, Parishes of Boomi and Burgess, County of Buller, being part of Richmond Range State Forest No 610, dedicated by proclamation published in the Gazette of 22 March 1918 (being also part of Richmond Range National Forest No 16, notified by proclamation published in the Gazette of 21 February 1941) and being the land so dedicated within the area delineated by hatched edging on the diagram catalogued Misc F1230 in the Forestry Commission of New South Wales, subject to any variations or exceptions noted on that diagram. 15 20

**Schedule 3 Areas currently dedicated as nature reserve**

(Section 5)

*Cudmirrah Nature Reserve*

Land dedicated as the original reserve by proclamation published in the Gazette of 20 February 1959, p 495. 5

Land added to the reserve by proclamation published in the Gazette of 20 August 1976, p 3520.

*Pantoneys Crown Nature Reserve*

Land dedicated as the reserve by proclamation published in the Gazette of 24 June 1977, p 2580. 10

*Curumbenya Nature Reserve*

Land dedicated as the original reserve by proclamation published in the Gazette of 25 September 1964, p 3017.

Land added to the reserve by proclamation published in the Gazette of 2 December 1966, p 4914. 15

Land added to the reserve by proclamation published in the Gazette of 30 July 1971, p 2822.

Land added to the reserve by proclamation published in the Gazette of 12 January 1979, p 64. 20

Forests and Reserves Revocation Bill 1995

Areas currently dedicated as nature reserve

Schedule 3

---

***Gurumbi Nature Reserve***

Land dedicated as the original reserve by proclamation published in the Gazette of 18 May 1956, p 1383, other than the land described in Part 1 of Schedule 2 to Act No 14 of 1988.



## Legislative Council

### Forests and Reserves Revocation Bill, 1995

Mr President,


I move that this Bill be read a second time.

Mr President,

The objects of this Bill are to abolish the status of certain lands as flora reserve under the *Forestry Act, 1916*; to revoke the dedication of certain lands as State forest, including parts of national forests, under the *Forestry Act, 1916*, and to revoke the dedication of certain lands as nature reserve under the *National Parks and Wildlife Act, 1974*.

Mr President,

Once the provisions of this Bill come into force, the lands so affected will be available for addition to the national parks network.





The Bill is an important legislative component of the Government's major program of nature conservation and forestry reforms.

The Bill is part of the Government's program to give effect to its commitment to create 24 new parks and reserves in its first year of office. These parks and reserves are a first significant step in the Government's plan to create a comprehensive, adequate and representative reserve system for New South Wales. Such a reserve system is fundamental to the conservation of the biodiversity and landscapes of the State and to a long-term viable future for the timber industry.

Mr President,

The Bill provides for the revocation of certain State forests that are also designed as national forests and for the revocation of certain flora reserves. *The Forestry Act, 1916*, requires that national forests and flora reserves can only be revoked by an act of this Parliament.

Certain nature reserves will also be revoked by the Bill to permit their incorporation into new and existing national parks. This is primarily a house keeping matter that will more effectively integrate the management of these reserves into larger national parks.



Mr President,


An area of 3,980 hectares of Beaury State Forest, including part of Beaury National Forest, will be revoked for inclusion in Tooloom National Park. The national park is located in the Koreelah Range, near Urbenville, on the far north coast. This area incorporates both rainforest and eucalypt forest and protects the widest range of kangaroo species found anywhere in the State.

Part of Tooloom Scrub Flora Reserve will also be incorporated into the Tooloom National Park. The Flora Reserve is in two parts and consists mostly of rainforest. It provides habitat for a wide range of endangered plants and animals found only in northern rainforests. Tooloom National Park will have a total area of 3,980 hectares.

Mr President,

Parts of the Richmond Range and Toonumbar State Forests, including part of Richmond Range and Toonumbar National Forests, will be included in Toonumbar National Park. This national park is located in the Richmond Range, east of Urbenville on the far north coast.

This national park consists of rainforests, with significant areas of old growth eucalypt forest. Dome Mountain and Murray's Scrub Flora



Reserves will also be revoked and included in the Toonumbar National Park, giving the park a total area of 5,750 hectares.


Mr President,

In the Tweed District, 450 hectares of the Nullum State Forest, within the Nightcap National Forest, will be incorporated into the Mount Jerusalem National Park. The national park will protect an outstanding area of rainforest and eucalypt forest, including old growth blackbutt forest that supports large numbers of tree dwelling animals.

Mr President,

South of Coffs Harbour, about 73 hectares of Pine Creek State Forest will be revoked and added to Bongil Bongil National Park. The land consists of the Bandwagon Flora Reserve which incorporates one of the largest remnants of littoral rainforest on the New South Wales coast. The addition also includes a long frontage to Bandwagon Creek and the coast.

The Bumberry Flora Reserve, within Bumberry State Forest, will be revoked and included in Goobang National Park. This national park



incorporates most of the Hervey's Range, east of Parkes, and is the largest remaining area of forest in the south west slopes region of the State.


This national park will protect box and ironbark forests with heath, mallee and cypress pine forest also included. Currumbenya Nature Reserve will also be incorporated into Goobang National Park giving the park a total area of 42,338 hectares.

Mr President,

North of Lithgow, in the Western Blue Mountains, Pantoney's Crown Nature Reserve will be revoked and incorporated into Gardens of Stone National Park. This addition of 3,230 hectares will rationalise the boundaries of the national park, which adjoin the nature reserve on three sides.

Cudmirrah Nature Reserve, near Sussex Inlet on the south coast, will be incorporated into the adjacent Cudmirrah National Park. This nature reserve consists mostly of coastal heath and has a beach frontage of approximately two kilometres.

Gurumbi Nature Reserve, near Jervis Bay, will be revoked and incorporated into the New South Wales Jervis Bay National Park.





This nature reserve includes heathlands that are vital habitat for several endangered species including the eastern bristle bird. This addition will link the New South Wales national park with its counterpart in the Commonwealth Jervis Bay Territory.

Mr President,

As I have said this Bill will revoke certain State forests which are also designated as National forests and flora reserves created under the *Forestry Act, 1916*, and certain nature reserves created under the *National Parks and Wildlife Act, 1974*. These lands will then be incorporated into new or existing national parks.

Mr President,

I now come to the details of the Bill -

**Clause 3** abolishes the flora reserves known as Dome Mountain, Murray Scrub, Bundagen and Bumberry and part of the flora reserve known as Tooloom Scrub.

**Clause 4** revokes the dedication, as State forest, of parts of the State forests known as Bumberry, Beaury, Nullum, Pine Creek, Toonumbar and Richmond Range.



**Clause 5** revokes the dedication of the nature reserves known as Cudmirrah, Pantoney's Crown, Curumbenya and Gurumbi.

**Schedule 1** specifies the notices, setting apart areas of State forest as flora reserve, that are to be revoked by the proposed Act.


**Schedule 2** specifies the areas whose dedication as State forest is revoked by the proposed Act. The areas include areas declared to be national forest.

**Schedule 3** specifies the areas whose dedication as nature reserve is revoked by the proposed Act.

Mr President,

The initiatives contained in this Bill, together with other actions currently underway, will create 13 new national parks and other reserves by the end of this parliamentary session.

Approximately 79,000 hectares will be added to the State's conservation reserve network, conserving ecosystems and varied as subtropical rainforest, coastal heath, estuaries, tall forests and western open woodlands.



8

The new parks and reserves will make a significant contribution to a comprehensive adequate and representative reserve system in New South Wales and to the conservation of our diverse and unique wildlife and landscapes.

Mr President,

I reiterate the Government's commitment to significantly expanding our conservation reserve system throughout the State. The creation of 24 parks and reserves in our first year is a symbolic, as well as a practical expression of that commitment.

Mr President,

I commend this Bill to the House.

\*\*\*\*\*



Non-Govt.  
I. Cohen  
GREENS

LEGISLATIVE COUNCIL

FORESTS AND RESERVES REVOCATION BILL 1995

Amendments to be moved in Committee

---

1. Page 2, Clause 5, lines 21-23. Omit the clause.
  2. Pages 8 and 9, Schedule 3. Omit the Schedule.
-







New South Wales

# Forests and Reserves Revocation Act 1995 No 100

## Contents


---


	Page
1 Name of Act	2
2 Commencement	2
3 Revocation of status of certain lands as flora reserve	2
4 Revocation of dedication of certain lands as State forest	2
5 Revocation of dedication of certain lands as nature reserve	2

---

## Schedules

1 Notices setting apart areas of State forest as flora reserve	3
2 Areas currently dedicated as State forest	5
3 Areas currently dedicated as nature reserve	8





New South Wales

# Forests and Reserves Revocation Act 1995 No 100

Act No 100, 1995

---

An Act to revoke the dedication of certain lands as State forest and nature reserve and to revoke the status of certain lands as flora reserve. [Assented to 22 December 1995]

---

**The Legislature of New South Wales enacts:**

**1 Name of Act**

This Act is the *Forests and Reserves Revocation Act 1995*.

**2 Commencement**

This Act commences on a day or days to be appointed by proclamation.

**3 Revocation of status of certain lands as flora reserve**

- (1) The notice under section 25A of the *Forestry Act 1916*, published in the Gazette of 14 May 1937, setting apart as parts of Flora Reserve No 62253 certain areas in the Parishes of Beaury, Kangaroo and Mandle, County of Buller, being parts of Beaury State Forest No 2, dedicated 26 March 1913, and parts of No 3 Extension thereto, dedicated 21 August 1936, is revoked in so far as it affects an area of about 500 hectares that lies within the area delineated by hatched edging on diagram catalogued Misc F1231 in the Forestry Commission of New South Wales.
- (2) Each of the notices described in Schedule 1 is revoked.

**4 Revocation of dedication of certain lands as State forest**

The dedication of each of the lands described in Schedule 2 as State forest is revoked.

**5 Revocation of dedication of certain lands as nature reserve**

The dedication of each of the lands described in Schedule 3 as nature reserve is revoked.

---

## **Schedule 1 Notices setting apart areas of State forest as flora reserve**

(Section 3)

### ***Part Tooloom Scrub Flora Reserve***

Notice under section 25A of the *Forestry Act 1916*, published in the Gazette of 26 September 1986, setting apart as Tooloom Scrub Flora Reserve No 62253, No 1 Extension (renumbered as Tooloom Scrub Flora Reserve No 1, No 1 Extension by notification published in the Gazette of 24 July 1987) an area of about 960 hectares in the Parish of Beaury, County of Buller, being part of Beaury State Forest No 2, dedicated 26 March 1913, being also part of Beaury National Forest No 9, notified 16 August 1940.

### ***Dome Mountain Flora Reserve***

Notice under section 25A of the *Forestry Act 1916*, published in the Gazette of 28 August 1987, setting apart as Dome Mountain Flora Reserve No 109 an area of about 340 hectares in the Parish of Boomi, County of Buller, being part of Richmond Range State Forest No 610, dedicated 22 March 1918, being also part of Richmond Range National Forest No 16, notified 21 February 1941.

### ***Murray Scrub Flora Reserve***

Notice under section 25A of the *Forestry Act 1916*, published in the Gazette of 21 October 1983, setting apart as Murray Scrub Flora Reserve No 80011 (renumbered as Murray Scrub Flora Reserve No 51 by notification published in the Gazette of 24 July 1987) an area of about 740 hectares in the Parishes of Sherwood and Toonumbar, County of Rous, being part of Toonumbar State Forest No 343, dedicated 2 February 1917, and part of No 1 Extension thereto, dedicated 18 November 1921, being also part of Toonumbar National Forest No 14, notified 14 June 1940.

***Bundagen Flora Reserve***

Notice under section 25A of the *Forestry Act 1916*, published in the Gazette of 5 June 1970, setting apart as Flora Reserve No 79960 (renumbered as Bundagen Flora Reserve No 9 by notification published in the Gazette of 24 July 1987) an area of about 52.61 hectares in the Parish of North Bellingen, County of Raleigh, being Pine Creek State Forest No 537, No 11 Extension, dedicated 5 June 1970.

Notice under section 25A of the *Forestry Act 1916*, published in the Gazette of 31 May 1985, setting apart as Bundagen Flora Reserve No 79960, No 1 Extension (renumbered as Bundagen Flora Reserve No 9, No 1 Extension by notification published in the Gazette of 24 July 1987) an area of about 20 hectares in the Parish of North Bellingen, County of Raleigh, being part of Pine Creek State Forest No 537, dedicated 3 August 1917, being also part of Pine Creek National Forest No 17, notified 3 May 1940, and Pine Creek State Forest No 537, No 14 Extension, dedicated 3 August 1984.

***Bumberry Flora Reserve***

Notice under section 25A of the *Forestry Act 1916*, published in the Gazette of 6 March 1987, setting apart as Bumberry Flora Reserve No 190018 (renumbered as Bumberry Flora Reserve No 104 by notification published in the Gazette of 24 July 1987) an area of about 270 hectares in the Parish of Bumberry, County of Ashburnham, being part of Bumberry State Forest No 891, dedicated 18 April 1947.

---

## **Schedule 2 Areas currently dedicated as State forest**

(Section 4)

### ***Part Bumberry State Forest***

All that piece or parcel of land containing about 270 hectares situate in the Shire of Parkes, Parish of Bumberry, County of Ashburnham, being the part of Bumberry State Forest No 891, dedicated by proclamation published in the Gazette of 18 April 1947, that was set apart as Bumberry Flora Reserve No 190018 by notification published in the Gazette of 6 March 1987 (renumbered as Bumberry Flora Reserve No 104 by notification published in the Gazette of 24 July 1987).

### ***Part Beaury State Forest (including part of Beaury National Forest)***

All that piece or parcel of land containing about 3980 hectares situate in the Shire of Tenterfield, Parishes of Beaury, Kangaroo and Mandle, County of Buller, being part of Beaury State Forest No 2, dedicated by proclamation published in the Gazette of 26 March 1913, and parts of No 3 Extension thereto, dedicated by proclamation published in the Gazette of 21 August 1936 (being also, in part, part of Beaury National Forest No 9, notified by proclamation published in the Gazette of 16 August 1940), and being the land so dedicated within the area delineated by hatched edging on the diagram catalogued Misc F1231 in the Forestry Commission of New South Wales, subject to any variations or exceptions noted on that diagram.

### ***Part Nullum State Forest (including part of Nightcap National Forest)***

All that piece or parcel of land containing about 450 hectares situate in the Shires of Byron and Tweed, Parish of Toolond, County of Rous, being part of Nullum State Forest No 356, dedicated by proclamation published in the Gazette of 9 March

1917, (being also part of Nightcap National Forest No 2, notified by proclamation published in the Gazette of 23 October 1936), and being the land so dedicated within the area delineated by hatched edging on the diagram catalogued Misc F1228 in the Forestry Commission of New South Wales, subject to any variations or exceptions noted on that diagram.

***Parts Pine Creek State Forest (including part of Pine Creek National Forest)***

All that piece or parcel of land containing about 52.61 hectares situate in the City of Coffs Harbour, Parish of North Bellingen, County of Raleigh, being Pine Creek State Forest No 537, No 11 Extension, dedicated by proclamation published in the Gazette of 5 June 1970, and set apart as Flora Reserve No 79960 by notification published in the Gazette of 5 June 1970 (renamed Bundagen Flora Reserve No 9 by notification published in the Gazette of 24 July 1987).

All that piece or parcel of land containing about 20 hectares situate in the Shire of Bellingen and City of Coffs Harbour, Parish of North Bellingen, County of Raleigh, being the part of Pine Creek State Forest No 537, dedicated by proclamation published in the Gazette of 3 August 1917 (being also part of Pine Creek National Forest No 17, notified by proclamation published in the Gazette of 3 May 1940) and Pine Creek State Forest No 537, No 14 Extension, dedicated by proclamation published in the Gazette of 3 August 1984, that was set apart as Bundagen Flora Reserve No 79960, No 1 Extension, by notification published in the Gazette of 31 May 1985 (renumbered as Bundagen Flora Reserve No 9, No 1 Extension by notification published in the Gazette of 24 July 1987).

***Part Toonumbar State Forest (including part of Toonumbar National Forest)***

All that piece or parcel of land containing about 3790 hectares situate in the Kyogle Council Area, Parishes of Sherwood and Toonumbar, County of Rous, being part of Toonumbar State



Forest No 343, dedicated by proclamation published in the Gazette of 2 February 1917, part of No 1 Extension thereto, dedicated by proclamation published in the Gazette of 18 November 1921 (being also part of Toonumbar National Forest No 14, notified by proclamation published in the Gazette of 14 June 1940) and part of Toonumbar State Forest No 343, No 5 Extension, dedicated by proclamation published in the Gazette of 14 October 1949, and being the lands so dedicated within the area delineated by hatched edging on the diagram catalogued Misc F1230 in the Forestry Commission of New South Wales, subject to any variations or exceptions noted on that diagram.

***Part Richmond Range State Forest (including part of Richmond Range National Forest)***

All that piece or parcel of land containing about 1960 hectares situate in the Kyogle Council Area, Parishes of Boomi and Burgess, County of Buller, being part of Richmond Range State Forest No 610, dedicated by proclamation published in the Gazette of 22 March 1918 (being also part of Richmond Range National Forest No 16, notified by proclamation published in the Gazette of 21 February 1941) and being the land so dedicated within the area delineated by hatched edging on the diagram catalogued Misc F1230 in the Forestry Commission of New South Wales, subject to any variations or exceptions noted on that diagram.

### **Schedule 3 Areas currently dedicated as nature reserve**

(Section 5)

#### ***Cudmirrah Nature Reserve***

Land dedicated as the original reserve by proclamation published in the Gazette of 20 February 1959, p 495.

Land added to the reserve by proclamation published in the Gazette of 20 August 1976, p 3520.

#### ***Pantoneys Crown Nature Reserve***

Land dedicated as the reserve by proclamation published in the Gazette of 24 June 1977, p 2580.

#### ***Curumbenya Nature Reserve***

Land dedicated as the original reserve by proclamation published in the Gazette of 25 September 1964, p 3017.

Land added to the reserve by proclamation published in the Gazette of 2 December 1966, p 4914.

Land added to the reserve by proclamation published in the Gazette of 30 July 1971, p 2822.

Land added to the reserve by proclamation published in the Gazette of 12 January 1979, p 64.

***Gurumbi Nature Reserve***

Land dedicated as the original reserve by proclamation published in the Gazette of 18 May 1956, p 1383, other than the land described in Part 1 of Schedule 2 to Act No 14 of 1988.

[Minister's second reading speech made in—  
Legislative Assembly on 7 December 1995  
Legislative Council on 13 December 1995]

BY AUTHORITY

