

*This PUBLIC BILL originated in the LEGISLATIVE ASSEMBLY, and, having this day passed, is now ready for presentation to the LEGISLATIVE COUNCIL for its concurrence.*

ALLAN PICKERING,  
*Clerk of the Legislative Assembly.*

*Legislative Assembly Chamber,  
Sydney, 15 September, 1966.*

## New South Wales



ANNO QUINTO DECIMO

**ELIZABETHÆ II REGINÆ**

\*\*\*\*\*

**Act No.           , 1966.**

An Act to vest in the University of New South Wales, the Commissioner for Government Transport, the Municipal Council of Randwick and the Minister for Education certain land vested in the Chief Minister by the Centenary Celebration Act (51 Victoria Number 9); to validate certain transactions affecting land vested in the Chief Minister; to amend the Centenary Celebration Act, as amended by subsequent Acts, and certain other Acts; and for purposes connected therewith.

**BE**

*Centenary Celebration (Amendment).*

**B**E it enacted by the Queen's Most Excellent Majesty, by and with the advice and consent of the Legislative Council and Legislative Assembly of New South Wales in Parliament assembled, and by the authority of the same, as follows:—

1. This Act may be cited as the "Centenary Celebration (Amendment) Act, 1966", and shall be read and construed with the Centenary Celebration Act (51 Victoria Number 9). Short title and construction.
2. The land described in the First and Fifth Schedules to this Act is hereby divested from the Chief Minister and vested in the University of New South Wales for the purposes of the Technical Education and University of New South Wales Act, 1949-1965. Vesting of certain lands in the University of New South Wales.
3. The land described in the Second and Sixth Schedules to this Act is hereby divested from the Chief Minister and vested in the Commissioner for Government Transport for the purposes of the Transport Act, 1930-1966. Vesting of certain lands in the Commissioner for Government Transport.
4. The land described in the Third Schedule to this Act is hereby divested from the Chief Minister and vested in the Municipal Council of Randwick for an estate in fee simple for the purposes of a public road and such road is hereby opened and dedicated as a public road. Vesting of certain lands in the Municipal Council of Randwick.
5. The land described in the Fourth Schedule to this Act is hereby divested from the Chief Minister and vested in the Minister for Education as Constructing Authority under the Public Works Act, 1912, as amended by subsequent Acts, on behalf of Her Majesty for the purposes of the Technical Education and University of New South Wales Act, 1949-1965. Vesting of certain lands in the Minister for Education.
6. The notification referred to in the Seventh Schedule to this Act shall be deemed to have effected, pursuant to the Public Roads Act 1902, the resumption of the land therein described. Validation of resumption of certain lands for public road.

7.

*Centenary Celebration (Amendment).*

7. Deed of Conveyance dated the fifteenth day of December, one thousand nine hundred and fourteen, registered Book 1047 Number 943, shall be deemed to have vested in Bartholomew William Foley, therein described, for the estate therein mentioned, the land described in the Eighth Schedule to this Act.

Validation of conveyance of certain lands.

8. The notification referred to in the Ninth Schedule to this Act shall be deemed to have effected, pursuant to section eighty-one of the Public Works Act, 1912, as amended by subsequent Acts, and the regulations made thereunder, the dedication, as an addition to a public highway, of the land therein described.

Validation of dedication of certain lands as addition to public highway.

9. Any trusts, conditions, encumbrances and dedications affecting the land described in the First, Second, Third, Fourth, Fifth, Sixth and Ninth Schedules to this Act immediately before the commencement of this Act in the hands of the Chief Minister are hereby revoked and annulled.

Revocation of trusts, etc.

10. (1) The Registrar-General may, with respect to any land described in the Schedules to this Act, make such entries and notations in the records of the Registrar-General's Department or on any certificate of title issued under the Real Property Act, 1900, as amended by subsequent Acts, as to him seem necessary or convenient in consequence of the enactment of this Act.

Issue of certificates of title.

25 (2) On application by—

- (a) the University of New South Wales;
- (b) the Commissioner for Government Transport; or
- (c) the Minister for Education,

30 the Registrar-General shall issue in the name of the applicant or other the authority entitled at the time of the application a certificate or certificates of title under the provisions of the Real Property Act, 1900, as amended by subsequent Acts, for the lands respectively vested pursuant to sections two, three and five of this Act.

SCHEDULES.

---

*Centenary Celebration (Amendment).*

---

SCHEDULES.

FIRST SCHEDULE.

Sec. 2.

All that piece or parcel of land situate in the municipality of Randwick, parish of Alexandria and county of Cumberland, being 5 lot 2, deposited plan 218688, and having an area of 1 acre 3 roods 31 $\frac{1}{2}$  perches or thereabouts.

SECOND SCHEDULE.

Sec. 3.

All that piece or parcel of land situate in the municipality of Randwick, parish of Alexandria and county of Cumberland, being 10 lot 1, deposited plan 218688, and having an area of 3 roods 26 $\frac{1}{2}$  perches or thereabouts.

THIRD SCHEDULE.

Sec. 4.

All that piece or parcel of land situate in the municipality of Randwick, parish of Alexandria and county of Cumberland, being the 15 southern prolongation of Dangar Street extending from the westerly prolongation of the southern side of Tramway Lane to the northern side of King Street as shown in deposited plan 218688.

FOURTH SCHEDULE.

Sec. 5.

All that piece or parcel of land situate in the municipality of Randwick, parish of Alexandria and county of Cumberland, being lots 1 and 2, deposited plan 212352, and having an area of 4 acres 3 roods 36 $\frac{1}{2}$  perches or thereabouts.

FIFTH SCHEDULE.

Sec. 2.

All that piece or parcel of land situate in the municipality of Randwick, parish of Alexandria and county of Cumberland, being 25 lots 3 and 4, deposited plan 212352, and having an area of 3 acres 2 roods 11 $\frac{1}{2}$  perches or thereabouts.

Also all that piece or parcel of land situate in the municipality of Randwick, parish of Alexandria and county of Cumberland, being 30 lot 1, deposited plan 228903, and having an area of 1 acre 3 roods 32 $\frac{1}{2}$  perches or thereabouts.

SIXTH SCHEDULE.

Sec. 3.

All that piece or parcel of land situate in the municipality of Randwick, parish of Alexandria and county of Cumberland, being 35 lot 2, deposited plan 228903, and having an area of 13 acres 1 rood 31 $\frac{1}{2}$  perches or thereabouts.

SEVENTH

*Centenary Celebration (Amendment).*

## SEVENTH SCHEDULE.

Sec. 6.

Notification published in the Gazette on the ninth day of March, one thousand nine hundred and ten, under the Public Roads Act 1902, of the resumption of certain land at Randwick more particularly  
5 described as follows:—

All that piece or parcel of land situate in the municipality of Randwick, parish of Alexandria and county of Cumberland, being the 1 rood 15½ perches parcel of land shown in plan catalogued R9724-1603 in the Department of Lands, Sydney.

10

## EIGHTH SCHEDULE.

Sec. 7.

All that piece or parcel of land situate near Centennial Park in the municipality of Randwick, parish of Alexandria, county of Cumberland, being the 17½ perches of land shown in plan catalogued  
15 Ms. 3105 Sy. in the Department of Lands, Sydney and described in Deed of Conveyance registered Book 1047 Number 943.

## NINTH SCHEDULE.

Sec. 8.

Notification published in the Gazette on the thirteenth day of April, one thousand nine hundred and sixty-two, under the Public Works Act, 1912, as amended by subsequent Acts, and the regulations made  
20 thereunder, of the dedication, as an addition to a public highway, of land more particularly described as follows:—

All that piece or parcel of land situate in the municipality of Randwick, parish of Alexandria and county of Cumberland, being  
25 part of the 6 acres 1 rood 8 perches parcel of land described in notification of resumption published in Gazette of 3rd February, 1961, for the purpose of a technical college at Randwick: Commencing on the northern side of King Street at its intersection with the south-eastern side of Darley Road; and bounded thence on the north-west by the said south-eastern side of Darley Road bearing 29 degrees  
30 33 minutes 20 seconds 40 feet; on the north-east by a line bearing 149 degrees 36 minutes 30 seconds 40 feet ¾ inch to the said northern side of King Street; and on the south by that side of that street bearing 269 degrees 39 minutes 40 seconds 40 feet to the point of commencement; and having an area of 2½ perches or thereabouts.

BY AUTHORITY:

V. C. N. BLIGHT, GOVERNMENT PRINTER, SYDNEY, NEW SOUTH WALES—1966

[5c]

THE STATE OF TEXAS

1901

THE STATE OF TEXAS


THE STATE OF TEXAS, COUNTY OF ...

1901

THE STATE OF TEXAS, COUNTY OF ...

1901

THE STATE OF TEXAS, COUNTY OF ...







No. , 1966.

---

---

## A BILL

To vest in the University of New South Wales, the Commissioner for Government Transport, the Municipal Council of Randwick and the Minister for Education certain land vested in the Chief Minister by the Centenary Celebration Act (51 Victoria Number 9); to validate certain transactions affecting land vested in the Chief Minister; to amend the Centenary Celebration Act, as amended by subsequent Acts, and certain other Acts; and for purposes connected therewith.

[MR CUTLER—1 *September*, 1966.]

---

---

BE

*Centenary Celebration (Amendment).*

**B**E it enacted by the Queen's Most Excellent Majesty, by and with the advice and consent of the Legislative Council and Legislative Assembly of New South Wales in Parliament assembled, and by the authority of the same, as follows :—

1. This Act may be cited as the "Centenary Celebration (Amendment) Act, 1966", and shall be read and construed with the Centenary Celebration Act (51 Victoria Number 9).  
Short title and construction.
2. The land described in the First and Fifth Schedules to this Act is hereby divested from the Chief Minister and vested in the University of New South Wales for the purposes of the Technical Education and University of New South Wales Act, 1949-1965.  
Vesting of certain lands in the University of New South Wales.
3. The land described in the Second and Sixth Schedules to this Act is hereby divested from the Chief Minister and vested in the Commissioner for Government Transport for the purposes of the Transport Act, 1930-1966.  
Vesting of certain lands in the Commissioner for Government Transport.
4. The land described in the Third Schedule to this Act is hereby divested from the Chief Minister and vested in the Municipal Council of Randwick for an estate in fee simple for the purposes of a public road and such road is hereby opened and dedicated as a public road.  
Vesting of certain lands in the Municipal Council of Randwick.
5. The land described in the Fourth Schedule to this Act is hereby divested from the Chief Minister and vested in the Minister for Education as Constructing Authority under the Public Works Act, 1912, as amended by subsequent Acts, on behalf of Her Majesty for the purposes of the Technical Education and University of New South Wales Act, 1949-1965.  
Vesting of certain lands in the Minister for Education.
6. The notification referred to in the Seventh Schedule to this Act shall be deemed to have effected, pursuant to the Public Roads Act 1902, the resumption of the land therein described.  
Validation of resumption of certain lands for public road.
- 7.

---

*Centenary Celebration (Amendment).*


---

7. Deed of Conveyance dated the fifteenth day of December, one thousand nine hundred and fourteen, registered Book 1047 Number 943, shall be deemed to have vested in Bartholomew William Foley, therein described, for the estate therein mentioned, the land described in the Eighth Schedule to this Act.

Validation of conveyance of certain lands.

8. The notification referred to in the Ninth Schedule to this Act shall be deemed to have effected, pursuant to section eighty-one of the Public Works Act, 1912, as amended by subsequent Acts, and the regulations made thereunder, the dedication, as an addition to a public highway, of the land therein described.

Validation of dedication of certain lands as addition to public highway.

9. Any trusts, conditions, encumbrances and dedications affecting the land described in the First, Second, Third, Fourth, Fifth, Sixth and Ninth Schedules to this Act immediately before the commencement of this Act in the hands of the Chief Minister are hereby revoked and annulled.

Revocation of trusts, etc.

10. (1) The Registrar-General may, with respect to any land described in the Schedules to this Act, make such entries and notations in the records of the Registrar-General's Department or on any certificate of title issued under the Real Property Act, 1900, as amended by subsequent Acts, as to him seem necessary or convenient in consequence of the enactment of this Act.

Issue of certificates of title.

25 (2) On application by—

- (a) the University of New South Wales;
- (b) the Commissioner for Government Transport; or
- (c) the Minister for Education,

30 the Registrar-General shall issue in the name of the applicant or other the authority entitled at the time of the application a certificate or certificates of title under the provisions of the Real Property Act, 1900, as amended by subsequent Acts, for the lands respectively vested pursuant to sections two, three and five of this Act.

---

SCHEDULES,

---

*Centenary Celebration (Amendment).*

---

SCHEDULES.

FIRST SCHEDULE.

Sec. 2.

All that piece or parcel of land situate in the municipality of Randwick, parish of Alexandria and county of Cumberland, being 5 lot 2, deposited plan 218688, and having an area of 1 acre 3 roods 31½ perches or thereabouts.

SECOND SCHEDULE.

Sec. 3.

All that piece or parcel of land situate in the municipality of Randwick, parish of Alexandria and county of Cumberland, being 10 lot 1, deposited plan 218688, and having an area of 3 roods 26½ perches or thereabouts.

THIRD SCHEDULE.

Sec. 4.

All that piece or parcel of land situate in the municipality of Randwick, parish of Alexandria and county of Cumberland, being the 15 southern prolongation of Dangar Street extending from the westerly prolongation of the southern side of Tramway Lane to the northern side of King Street as shown in deposited plan 218688.

FOURTH SCHEDULE.

Sec. 5.

All that piece or parcel of land situate in the municipality of Randwick, parish of Alexandria and county of Cumberland, being 20 lots 1 and 2, deposited plan 212352, and having an area of 4 acres 3 roods 36½ perches or thereabouts.

FIFTH SCHEDULE.

Sec. 2.

All that piece or parcel of land situate in the municipality of Randwick, parish of Alexandria and county of Cumberland, being 25 lots 3 and 4, deposited plan 212352, and having an area of 3 acres 2 roods 11½ perches or thereabouts.

Also all that piece or parcel of land situate in the municipality of Randwick, parish of Alexandria and county of Cumberland, being 30 lot 1, deposited plan 228903, and having an area of 1 acre 3 roods 32½ perches or thereabouts.

SIXTH SCHEDULE.

Sec. 3.

All that piece or parcel of land situate in the municipality of Randwick, parish of Alexandria and county of Cumberland, being 35 lot 2, deposited plan 228903, and having an area of 13 acres 1 rood 31½ perches or thereabouts.

SEVENTH

*Centenary Celebration (Amendment).*

## SEVENTH SCHEDULE.

Sec. 6.

Notification published in the Gazette on the ninth day of March, one thousand nine hundred and ten, under the Public Roads Act 1902, of the resumption of certain land at Randwick more particularly  
5 described as follows:—

All that piece or parcel of land situate in the municipality of Randwick, parish of Alexandria and county of Cumberland, being the 1 rood 15¼ perches parcel of land shown in plan catalogued R9724-1603 in the Department of Lands, Sydney.

10

## EIGHTH SCHEDULE.

Sec. 7.

All that piece or parcel of land situate near Centennial Park in the municipality of Randwick, parish of Alexandria, county of Cumberland, being the 17½ perches of land shown in plan catalogued Ms. 3105 Sy. in the Department of Lands, Sydney and described in  
15 Deed of Conveyance registered Book 1047 Number 943.

## NINTH SCHEDULE.

Sec. 8.


Notification published in the Gazette on the thirteenth day of April, one thousand nine hundred and sixty-two, under the Public Works Act, 1912, as amended by subsequent Acts, and the regulations made  
20 thereunder, of the dedication, as an addition to a public highway, of land more particularly described as follows:—


All that piece or parcel of land situate in the municipality of Randwick, parish of Alexandria and county of Cumberland, being part of the 6 acres 1 rood 8 perches parcel of land described in notification of resumption published in Gazette of 3rd February, 1961,  
25 for the purpose of a technical college at Randwick: Commencing on the northern side of King Street at its intersection with the south-eastern side of Darley Road; and bounded thence on the north-west by the said south-eastern side of Darley Road bearing 29 degrees  
30 33 minutes 20 seconds 40 feet; on the north-east by a line bearing 149 degrees 36 minutes 30 seconds 40 feet ¾ inch to the said northern side of King Street; and on the south by that side of that street bearing 269 degrees 39 minutes 40 seconds 40 feet to the point of commencement; and having an area of 2½ perches or thereabouts.

BY AUTHORITY:

V. C. N. BLIGHT, GOVERNMENT PRINTER, SYDNEY, NEW SOUTH WALES—1966

[5c]









# CENTENARY CELEBRATION (AMENDMENT) BILL, 1966.

---

## EXPLANATORY NOTE.

THE objects of this Bill are—

- (a) to vest in the University of New South Wales title to an area of land in King and Wentworth Streets, Randwick, to be made available for residential Colleges associated with that University ;
- (b) to vest in the Commissioner for Government Transport title to the area of land in King Street, Randwick, which is in use for the purpose of the Department of Government Transport's Driver Training School ;
- (c) to vest in the Municipal Council of Randwick for the purposes of a public road title to the land comprising the southern part of Dangar Street adjacent to the areas of land mentioned in paragraphs (a) and (b);
- (d) to vest in the Minister for Education for a Technical College title to an area of land formerly occupied as part of the Randwick Tramway Workshops ;
- (e) to vest in the University of New South Wales title to an area of land formerly occupied as part of the Randwick Tramway Workshops ;
- (f) to vest in the Commissioner for Government Transport title to an area of land formerly occupied as part of the Randwick Tramway Workshops ;
- (g) to validate the resumption of land pursuant to the Public Roads Act 1902, for the widening of Darley Road, Randwick, which was notified in the Government Gazette of 9th March, 1910 ;
- (h) to validate the conveyance of land to Bartholomew William Foley as compensation for other land resumed from him for the widening of Darley Road, Randwick ;
- (i) to validate the dedication, by notification published in the Government Gazette of 13th April, 1962, pursuant to the Public Works Act, 1912, of an addition to Darley Road, Randwick.



**PROOF**

No. , 1966.

---

## **A BILL**

To vest in the University of New South Wales, the Commissioner for Government Transport, the Municipal Council of Randwick and the Minister for Education certain land vested in the Chief Minister by the Centenary Celebration Act (51 Victoria Number 9); to validate certain transactions affecting land vested in the Chief Minister; to amend the Centenary Celebration Act, as amended by subsequent Acts, and certain other Acts; and for purposes connected therewith.

[MR CUTLER—1 *September*, 1966.]

---

**BE**

*Centenary Celebration (Amendment).*

**B**E it enacted by the Queen's Most Excellent Majesty, by and with the advice and consent of the Legislative Council and Legislative Assembly of New South Wales in Parliament assembled, and by the authority of the same, as follows :—

1. This Act may be cited as the "Centenary Celebration (Amendment) Act, 1966", and shall be read and construed with the Centenary Celebration Act (51 Victoria Number 9). Short title and construction.
2. The land described in the First and Fifth Schedules to this Act is hereby divested from the Chief Minister and vested in the University of New South Wales for the purposes of the Technical Education and University of New South Wales Act, 1949-1965. Vesting of certain lands in the University of New South Wales.
3. The land described in the Second and Sixth Schedules to this Act is hereby divested from the Chief Minister and vested in the Commissioner for Government Transport for the purposes of the Transport Act, 1930-1966. Vesting of certain lands in the Commissioner for Government Transport.
4. The land described in the Third Schedule to this Act is hereby divested from the Chief Minister and vested in the Municipal Council of Randwick for an estate in fee simple for the purposes of a public road and such road is hereby opened and dedicated as a public road. Vesting of certain lands in the Municipal Council of Randwick.
5. The land described in the Fourth Schedule to this Act is hereby divested from the Chief Minister and vested in the Minister for Education as Constructing Authority under the Public Works Act, 1912, as amended by subsequent Acts, on behalf of Her Majesty for the purposes of the Technical Education and University of New South Wales Act, 1949-1965. Vesting of certain lands in the Minister for Education.
6. The notification referred to in the Seventh Schedule to this Act shall be deemed to have effected, pursuant to the Public Roads Act 1902, the resumption of the land therein described. Validation of resumption of certain lands for public road.

7.

*Centenary Celebration (Amendment).*

7. Deed of Conveyance dated the fifteenth day of December, one thousand nine hundred and fourteen, registered Book 1047 Number 943, shall be deemed to have vested in Bartholomew William Foley, therein described, for the estate 5 therein mentioned, the land described in the Eighth Schedule to this Act.

Validation of conveyance of certain lands.

8. The notification referred to in the Ninth Schedule to this Act shall be deemed to have effected, pursuant to section eighty-one of the Public Works Act, 1912, as amended by 10 subsequent Acts, and the regulations made thereunder, the dedication, as an addition to a public highway, of the land therein described.

Validation of dedication of certain lands as addition to public highway.

9. Any trusts, conditions, encumbrances and dedications affecting the land described in the First, Second, Third, 15 Fourth, Fifth, Sixth and Ninth Schedules to this Act immediately before the commencement of this Act in the hands of the Chief Minister are hereby revoked and annulled.

Revocation of trusts, etc.

10. (1) The Registrar-General may, with respect to any land described in the Schedules to this Act, make such entries 20 and notations in the records of the Registrar-General's Department or on any certificate of title issued under the Real Property Act, 1900, as amended by subsequent Acts, as to him seem necessary or convenient in consequence of the enactment of this Act.

Issue of certificates of title.

25 (2) On application by—

- (a) the University of New South Wales;
- (b) the Commissioner for Government Transport; or
- (c) the Minister for Education.

30 the Registrar-General shall issue in the name of the applicant or other the authority entitled at the time of the application a certificate or certificates of title under the provisions of the Real Property Act, 1900, as amended by subsequent Acts, for the lands respectively vested pursuant to sections two, three and five of this Act.

SCHEDULES.

---

*Centenary Celebration (Amendment).*

---

SCHEDULES.

FIRST SCHEDULE.

Sec. 2.

All that piece or parcel of land situate in the municipality of Randwick, parish of Alexandria and county of Cumberland, being 5 lot 2, deposited plan 218688, and having an area of 1 acre 3 roods 31 $\frac{1}{2}$  perches or thereabouts.

SECOND SCHEDULE.

Sec. 3.

All that piece or parcel of land situate in the municipality of Randwick, parish of Alexandria and county of Cumberland, being 10 lot 1, deposited plan 218688, and having an area of 3 roods 26 $\frac{1}{2}$  perches or thereabouts.

THIRD SCHEDULE.

Sec. 4.

All that piece or parcel of land situate in the municipality of Randwick, parish of Alexandria and county of Cumberland, being the 15 southern prolongation of Dangar Street extending from the westerly prolongation of the southern side of Tramway Lane to the northern side of King Street as shown in deposited plan 218688.

FOURTH SCHEDULE.

Sec. 5.

All that piece or parcel of land situate in the municipality of Randwick, parish of Alexandria and county of Cumberland, being 20 lots 1 and 2, deposited plan 212352, and having an area of 4 acres 3 roods 36 $\frac{1}{2}$  perches or thereabouts.

FIFTH SCHEDULE.

Sec. 2.

All that piece or parcel of land situate in the municipality of Randwick, parish of Alexandria and county of Cumberland, being 25 lots 3 and 4, deposited plan 212352, and having an area of 3 acres 2 roods 11 $\frac{1}{2}$  perches or thereabouts.

Also all that piece or parcel of land situate in the municipality of Randwick, parish of Alexandria and county of Cumberland, being 30 lot 1, deposited plan 228903, and having an area of 1 acre 3 roods 32 $\frac{1}{2}$  perches or thereabouts.

SIXTH SCHEDULE.

Sec. 3.

All that piece or parcel of land situate in the municipality of Randwick, parish of Alexandria and county of Cumberland, being 35 lot 2, deposited plan 228903, and having an area of 13 acres 1 rood 31 $\frac{1}{2}$  perches or thereabouts.

SEVENTH

*Centenary Celebration (Amendment).*

## SEVENTH SCHEDULE.

Sec. 6.

Notification published in the Gazette on the ninth day of March, one thousand nine hundred and ten, under the Public Roads Act 1902, of the resumption of certain land at Randwick more particularly  
5 described as follows:—

All that piece or parcel of land situate in the municipality of Randwick, parish of Alexandria and county of Cumberland, being the 1 rood 15¼ perches parcel of land shown in plan catalogued R9724-1603 in the Department of Lands, Sydney.

10

## EIGHTH SCHEDULE.

Sec. 7.

All that piece or parcel of land situate near Centennial Park in the municipality of Randwick, parish of Alexandria, county of Cumberland, being the 17¼ perches of land shown in plan catalogued Ms. 3105 Sy. in the Department of Lands, Sydney and described in  
15 Deed of Conveyance registered Book 1047 Number 943.

## NINTH SCHEDULE.

Sec. 8.

Notification published in the Gazette on the thirteenth day of April, one thousand nine hundred and sixty-two, under the Public Works Act, 1912, as amended by subsequent Acts, and the regulations made  
20 thereunder, of the dedication, as an addition to a public highway, of land more particularly described as follows:—

All that piece or parcel of land situate in the municipality of Randwick, parish of Alexandria and county of Cumberland, being part of the 6 acres 1 rood 8 perches parcel of land described in notifi-  
25 cation of resumption published in Gazette of 3rd February, 1961, for the purpose of a technical college at Randwick: Commencing on the northern side of King Street at its intersection with the south-eastern side of Darley Road; and bounded thence on the north-west by the said south-eastern side of Darley Road bearing 29 degrees  
30 33 minutes 20 seconds 40 feet; on the north-east by a line bearing 149 degrees 36 minutes 30 seconds 40 feet ¾ inch to the said northern side of King Street; and on the south by that side of that street bearing 269 degrees 39 minutes 40 seconds 40 feet to the point of commencement; and having an area of 2½ perches or thereabouts.

BY AUTHORITY:

V. C. N. BLIGHT, GOVERNMENT PRINTER, SYDNEY, NEW SOUTH WALES—1966









# New South Wales



ANNO QUINTO DECIMO

## ELIZABETHÆ II REGINÆ

\*\*\*\*\*

### Act No. 36, 1966.

An Act to vest in the University of New South Wales, the Commissioner for Government Transport, the Municipal Council of Randwick and the Minister for Education certain land vested in the Chief Minister by the Centenary Celebration Act (51 Victoria Number 9); to validate certain transactions affecting land vested in the Chief Minister; to amend the Centenary Celebration Act, as amended by subsequent Acts, and certain other Acts; and for purposes connected therewith. [Assented to, 28th September, 1966.]

BE

---

*Centenary Celebration (Amendment).*

---

**B**E it enacted by the Queen's Most Excellent Majesty, by and with the advice and consent of the Legislative Council and Legislative Assembly of New South Wales in Parliament assembled, and by the authority of the same, as follows :—

Short title and construction.

1. This Act may be cited as the "Centenary Celebration (Amendment) Act, 1966", and shall be read and construed with the Centenary Celebration Act (51 Victoria Number 9).

Vesting of certain lands in the University of New South Wales.

2. The land described in the First and Fifth Schedules to this Act is hereby divested from the Chief Minister and vested in the University of New South Wales for the purposes of the Technical Education and University of New South Wales Act, 1949-1965.

Vesting of certain lands in the Commissioner for Government Transport.

3. The land described in the Second and Sixth Schedules to this Act is hereby divested from the Chief Minister and vested in the Commissioner for Government Transport for the purposes of the Transport Act, 1930-1966.

Vesting of certain lands in the Municipal Council of Randwick.

4. The land described in the Third Schedule to this Act is hereby divested from the Chief Minister and vested in the Municipal Council of Randwick for an estate in fee simple for the purposes of a public road and such road is hereby opened and dedicated as a public road.

Vesting of certain lands in the Minister for Education.

5. The land described in the Fourth Schedule to this Act is hereby divested from the Chief Minister and vested in the Minister for Education as Constructing Authority under the Public Works Act, 1912, as amended by subsequent Acts, on behalf of Her Majesty for the purposes of the Technical Education and University of New South Wales Act, 1949-1965.

Validation of resumption of certain lands for public road.

6. The notification referred to in the Seventh Schedule to this Act shall be deemed to have effected, pursuant to the Public Roads Act 1902, the resumption of the land therein described.

---

*Centenary Celebration (Amendment).*

---

7. Deed of Conveyance dated the fifteenth day of December, one thousand nine hundred and fourteen, registered Book 1047 Number 943, shall be deemed to have vested in Bartholomew William Foley, therein described, for the estate therein mentioned, the land described in the Eighth Schedule to this Act. Validation of conveyance of certain lands.

8. The notification referred to in the Ninth Schedule to this Act shall be deemed to have effected, pursuant to section eighty-one of the Public Works Act, 1912, as amended by subsequent Acts, and the regulations made thereunder, the dedication, as an addition to a public highway, of the land therein described. Validation of dedication of certain lands as addition to public highway.

9. Any trusts, conditions, encumbrances and dedications affecting the land described in the First, Second, Third, Fourth, Fifth, Sixth and Ninth Schedules to this Act immediately before the commencement of this Act in the hands of the Chief Minister are hereby revoked and annulled. Revocation of trusts, etc.

10. (1) The Registrar-General may, with respect to any land described in the Schedules to this Act, make such entries and notations in the records of the Registrar-General's Department or on any certificate of title issued under the Real Property Act, 1900, as amended by subsequent Acts, as to him seem necessary or convenient in consequence of the enactment of this Act. Issue of certificates of title.

(2) On application by—

- (a) the University of New South Wales;
- (b) the Commissioner for Government Transport; or
- (c) the Minister for Education,

the Registrar-General shall issue in the name of the applicant or other the authority entitled at the time of the application a certificate or certificates of title under the provisions of the Real Property Act, 1900, as amended by subsequent Acts, for the lands respectively vested pursuant to sections two, three and five of this Act.

---

*Centenary Celebration (Amendment).*


---

## SCHEDULES.

## Sec. 2.

## FIRST SCHEDULE.

All that piece or parcel of land situate in the municipality of Randwick, parish of Alexandria and county of Cumberland, being lot 2, deposited plan 218688, and having an area of 1 acre 3 roods 31½ perches or thereabouts.

## Sec. 3.

## SECOND SCHEDULE.

All that piece or parcel of land situate in the municipality of Randwick, parish of Alexandria and county of Cumberland, being lot 1, deposited plan 218688, and having an area of 3 roods 26½ perches or thereabouts.

## Sec. 4.

## THIRD SCHEDULE.

All that piece or parcel of land situate in the municipality of Randwick, parish of Alexandria and county of Cumberland, being the southern prolongation of Dangar Street extending from the westerly prolongation of the southern side of Tramway Lane to the northern side of King Street as shown in deposited plan 218688.

## Sec. 5.

## FOURTH SCHEDULE.

All that piece or parcel of land situate in the municipality of Randwick, parish of Alexandria and county of Cumberland, being lots 1 and 2, deposited plan 212352, and having an area of 4 acres 3 roods 36½ perches or thereabouts.

## Sec. 2.

## FIFTH SCHEDULE.

All that piece or parcel of land situate in the municipality of Randwick, parish of Alexandria and county of Cumberland, being lots 3 and 4, deposited plan 212352, and having an area of 3 acres 2 roods 11½ perches or thereabouts.

Also all that piece or parcel of land situate in the municipality of Randwick, parish of Alexandria and county of Cumberland, being lot 1, deposited plan 228903, and having an area of 1 acre 3 roods 32½ perches or thereabouts.

## Sec. 3.

## SIXTH SCHEDULE.

All that piece or parcel of land situate in the municipality of Randwick, parish of Alexandria and county of Cumberland, being lot 2, deposited plan 228903, and having an area of 13 acres 1 rood 31½ perches or thereabouts.

SEVENTH

---

*Centenary Celebration (Amendment).*


---

## SEVENTH SCHEDULE.

Sec. 6.

Notification published in the Gazette on the ninth day of March, one thousand nine hundred and ten, under the Public Roads Act 1902, of the resumption of certain land at Randwick more particularly described as follows:—

All that piece or parcel of land situate in the municipality of Randwick, parish of Alexandria and county of Cumberland, being the 1 rood 15½ perches parcel of land shown in plan catalogued R9724-1603 in the Department of Lands, Sydney.

## EIGHTH SCHEDULE.

Sec. 7.

All that piece or parcel of land situate near Centennial Park in the municipality of Randwick, parish of Alexandria, county of Cumberland, being the 17½ perches of land shown in plan catalogued Ms. 3105 Sy. in the Department of Lands, Sydney and described in Deed of Conveyance registered Book 1047 Number 943.

## NINTH SCHEDULE.

Sec. 8.


Notification published in the Gazette on the thirteenth day of April, one thousand nine hundred and sixty-two, under the Public Works Act, 1912, as amended by subsequent Acts, and the regulations made thereunder, of the dedication, as an addition to a public highway, of land more particularly described as follows:—

All that piece or parcel of land situate in the municipality of Randwick, parish of Alexandria and county of Cumberland, being part of the 6 acres 1 rood 8 perches parcel of land described in notification of resumption published in Gazette of 3rd February, 1961, for the purpose of a technical college at Randwick: Commencing on the northern side of King Street at its intersection with the south-eastern side of Darley Road; and bounded thence on the north-west by the said south-eastern side of Darley Road bearing 29 degrees 33 minutes 20 seconds 40 feet; on the north-east by a line bearing 149 degrees 36 minutes 30 seconds 40 feet  $\frac{3}{4}$  inch to the said northern side of King Street; and on the south by that side of that street bearing 269 degrees 39 minutes 40 seconds 40 feet to the point of commencement; and having an area of 2½ perches or thereabouts.

---


 BY AUTHORITY:

V. C. N. BLIGHT, GOVERNMENT PRINTER, NEW SOUTH WALES—1966









*I certify that this PUBLIC BILL, which originated in the LEGISLATIVE ASSEMBLY, has finally passed the LEGISLATIVE COUNCIL and the LEGISLATIVE ASSEMBLY of NEW SOUTH WALES.*

ALLAN PICKERING,  
*Clerk of the Legislative Assembly.*

*Legislative Assembly Chamber,  
Sydney, 20 September, 1966.*

## New South Wales



ANNO QUINTO DECIMO

ELIZABETHÆ II REGINÆ

\*\*\*\*\*

**Act No. 36, 1966.**

An Act to vest in the University of New South Wales, the Commissioner for Government Transport, the Municipal Council of Randwick and the Minister for Education certain land vested in the Chief Minister by the Centenary Celebration Act (51 Victoria Number 9); to validate certain transactions affecting land vested in the Chief Minister; to amend the Centenary Celebration Act, as amended by subsequent Acts, and certain other Acts; and for purposes connected therewith. [Assented to, 28th September, 1966.]

BE

*I have examined this Bill, and find it to correspond in all respects with the Bill as finally passed by both Houses.*

G. R. CRAWFORD,  
*Chairman of Committees of the Legislative Assembly.*

---

*Centenary Celebration (Amendment).*


---

**B**E it enacted by the Queen's Most Excellent Majesty, by and with the advice and consent of the Legislative Council and Legislative Assembly of New South Wales in Parliament assembled, and by the authority of the same, as follows :—

- Short title and construction.      **1.** This Act may be cited as the "Centenary Celebration (Amendment) Act, 1966", and shall be read and construed with the Centenary Celebration Act (51 Victoria Number 9).
- Vesting of certain lands in the University of New South Wales.      **2.** The land described in the First and Fifth Schedules to this Act is hereby divested from the Chief Minister and vested in the University of New South Wales for the purposes of the Technical Education and University of New South Wales Act, 1949-1965.
- Vesting of certain lands in the Commissioner for Government Transport.      **3.** The land described in the Second and Sixth Schedules to this Act is hereby divested from the Chief Minister and vested in the Commissioner for Government Transport for the purposes of the Transport Act, 1930-1966.
- Vesting of certain lands in the Municipal Council of Randwick.      **4.** The land described in the Third Schedule to this Act is hereby divested from the Chief Minister and vested in the Municipal Council of Randwick for an estate in fee simple for the purposes of a public road and such road is hereby opened and dedicated as a public road.
- Vesting of certain lands in the Minister for Education.      **5.** The land described in the Fourth Schedule to this Act is hereby divested from the Chief Minister and vested in the Minister for Education as Constructing Authority under the Public Works Act, 1912, as amended by subsequent Acts, on behalf of Her Majesty for the purposes of the Technical Education and University of New South Wales Act, 1949-1965.
- Validation of resumption of certain lands for public road.      **6.** The notification referred to in the Seventh Schedule to this Act shall be deemed to have effected, pursuant to the Public Roads Act 1902, the resumption of the land therein described.

---

*Centenary Celebration (Amendment).*

---

7. Deed of Conveyance dated the fifteenth day of December, one thousand nine hundred and fourteen, registered Book 1047 Number 943, shall be deemed to have vested in Bartholomew William Foley, therein described, for the estate therein mentioned, the land described in the Eighth Schedule to this Act.

Validation of conveyance of certain lands.

8. The notification referred to in the Ninth Schedule to this Act shall be deemed to have effected, pursuant to section eighty-one of the Public Works Act, 1912, as amended by subsequent Acts, and the regulations made thereunder, the dedication, as an addition to a public highway, of the land therein described.

Validation of dedication of certain lands as addition to public highway.

9. Any trusts, conditions, encumbrances and dedications affecting the land described in the First, Second, Third, Fourth, Fifth, Sixth and Ninth Schedules to this Act immediately before the commencement of this Act in the hands of the Chief Minister are hereby revoked and annulled.

Revocation of trusts, etc.

10. (1) The Registrar-General may, with respect to any land described in the Schedules to this Act, make such entries and notations in the records of the Registrar-General's Department or on any certificate of title issued under the Real Property Act, 1900, as amended by subsequent Acts, as to him seem necessary or convenient in consequence of the enactment of this Act.

Issue of certificates of title.

(2) On application by—

- (a) the University of New South Wales;
- (b) the Commissioner for Government Transport; or
- (c) the Minister for Education,

the Registrar-General shall issue in the name of the applicant or other the authority entitled at the time of the application a certificate or certificates of title under the provisions of the Real Property Act, 1900, as amended by subsequent Acts, for the lands respectively vested pursuant to sections two, three and five of this Act.

---

SCHEDULES.

---

*Centenary Celebration (Amendment).*


---

## SCHEDULES.

## Sec. 2.

## FIRST SCHEDULE.

All that piece or parcel of land situate in the municipality of Randwick, parish of Alexandria and county of Cumberland, being lot 2, deposited plan 218688, and having an area of 1 acre 3 roods 31 $\frac{1}{4}$  perches or thereabouts.

## Sec. 3.

## SECOND SCHEDULE.

All that piece or parcel of land situate in the municipality of Randwick, parish of Alexandria and county of Cumberland, being lot 1, deposited plan 218688, and having an area of 3 roods 26 $\frac{1}{4}$  perches or thereabouts.

## Sec. 4.

## THIRD SCHEDULE.

All that piece or parcel of land situate in the municipality of Randwick, parish of Alexandria and county of Cumberland, being the southern prolongation of Dangar Street extending from the westerly prolongation of the southern side of Tramway Lane to the northern side of King Street as shown in deposited plan 218688.

## Sec. 5.

## FOURTH SCHEDULE.

All that piece or parcel of land situate in the municipality of Randwick, parish of Alexandria and county of Cumberland, being lots 1 and 2, deposited plan 212352, and having an area of 4 acres 3 roods 36 $\frac{1}{4}$  perches or thereabouts.

## Sec. 2.

## FIFTH SCHEDULE.

All that piece or parcel of land situate in the municipality of Randwick, parish of Alexandria and county of Cumberland, being lots 3 and 4, deposited plan 212352, and having an area of 3 acres 2 roods 11 $\frac{1}{4}$  perches or thereabouts.

Also all that piece or parcel of land situate in the municipality of Randwick, parish of Alexandria and county of Cumberland, being lot 1, deposited plan 228903, and having an area of 1 acre 3 roods 32 $\frac{1}{4}$  perches or thereabouts.

## Sec. 3.

## SIXTH SCHEDULE.

All that piece or parcel of land situate in the municipality of Randwick, parish of Alexandria and county of Cumberland, being lot 2, deposited plan 228903, and having an area of 13 acres 1 rood 31 $\frac{1}{4}$  perches or thereabouts.

## SEVENTH

---

*Centenary Celebration (Amendment).*

---

## SEVENTH SCHEDULE.

Sec. 6.

Notification published in the Gazette on the ninth day of March, one thousand nine hundred and ten, under the Public Roads Act 1902, of the resumption of certain land at Randwick more particularly described as follows:—

All that piece or parcel of land situate in the municipality of Randwick, parish of Alexandria and county of Cumberland, being the 1 rood 15½ perches parcel of land shown in plan catalogued R9724-1603 in the Department of Lands, Sydney.

## EIGHTH SCHEDULE.

Sec. 7.

All that piece or parcel of land situate near Centennial Park in the municipality of Randwick, parish of Alexandria, county of Cumberland, being the 17½ perches of land shown in plan catalogued Ms. 3105 Sy. in the Department of Lands, Sydney and described in Deed of Conveyance registered Book 1047 Number 943.

## NINTH SCHEDULE.

Sec. 8.

Notification published in the Gazette on the thirteenth day of April, one thousand nine hundred and sixty-two, under the Public Works Act, 1912, as amended by subsequent Acts, and the regulations made thereunder, of the dedication, as an addition to a public highway, of land more particularly described as follows:—

All that piece or parcel of land situate in the municipality of Randwick, parish of Alexandria and county of Cumberland, being part of the 6 acres 1 rood 8 perches parcel of land described in notification of resumption published in Gazette of 3rd February, 1961, for the purpose of a technical college at Randwick: Commencing on the northern side of King Street at its intersection with the south-eastern side of Darley Road; and bounded thence on the north-west by the said south-eastern side of Darley Road bearing 29 degrees 33 minutes 20 seconds 40 feet; on the north-east by a line bearing 149 degrees 36 minutes 30 seconds 40 feet  $\frac{3}{4}$  inch to the said northern side of King Street; and on the south by that side of that street bearing 269 degrees 39 minutes 40 seconds 40 feet to the point of commencement; and having an area of 2½ perches or thereabouts.

*In the name and on behalf of Her Majesty I assent to this Act.*

A. R. CUTLER,  
*Governor.*

*Government House,  
Sydney, 28th September, 1966.*

7.002

STATE OF NEW YORK

IN SENATE  
JANUARY 18, 1910.  
REPORT  
OF THE  
COMMISSIONERS OF THE LAND OFFICE  
IN ANSWER TO A RESOLUTION PASSED BY THE SENATE  
MAY 10, 1909.

7.003

7.002

ALBANY:  
THE UNIVERSITY OF THE STATE OF NEW YORK  
PRINTING OFFICE, 1910.

ALBANY: THE UNIVERSITY OF THE STATE OF NEW YORK  
PRINTING OFFICE, 1910.





