

*This PUBLIC BILL originated in the LEGISLATIVE ASSEMBLY, and, having this day passed, is now ready for presentation to the LEGISLATIVE COUNCIL for its concurrence.*

W. R. McCOURT,  
*Clerk of the Legislative Assembly.*  
*Legislative Assembly Chamber,*  
*Sydney, 12 March, 1935.*

*The LEGISLATIVE COUNCIL has this day agreed to this Bill with an Amendment, including an Amendment in the Title.*

*Clerk of the Parliaments.*  
*Legislative Council Chamber,*  
*Sydney, March, 1935.*

## New South Wales.



ANNO VICESIMO QUINTO ☉

# GEORGII V REGIS.

\*\*\*\*\*

Act No. , 1935.

An Act to vest certain portions of land vested in the Chief Minister by the Centenary Celebration Act (51 Victoria No. 9) in His Majesty, the Municipal Council of Waverley and the ~~Commissioner for Main Roads~~ **Municipal Council of Randwick** respectively for certain purposes; to amend the said Act and certain other Acts; and for purposes connected therewith.

**B**E it enacted by the King's Most Excellent Majesty, by and with the advice and consent of the Legislative Council and Legislative Assembly of New South Wales in Parliament assembled, and by the authority of the same, as follows:—

1. This Act may be cited as the "Centenary Celebration (Amendment) Act, 1935," and shall be read and construed with the Centenary Celebration Act (51 Victoria No. 9). Short title.

63813 260—

2.

NOTE.—The words to be omitted are ruled through; those to be inserted are printed in black letter.



*Centenary Celebration (Amendment) (No. 2).*

2. (1) The land described in the First Schedule to this Act is hereby divested from the Chief Minister and vested in His Majesty.

Vesting of certain lands in His Majesty.

(2) The said land shall from the commencement of this Act be deemed to be Crown lands and to be dedicated for a public road in accordance with the provisions of section twenty-four of the Crown Lands Consolidation Act, 1913.

3. (1) The land described in the Second Schedule to this Act is hereby divested from the Chief Minister and vested in His Majesty.

Vesting of certain other lands in His Majesty.

(2) The said land shall from the commencement of this Act be deemed to be Crown lands and to be dedicated for public recreation in accordance with the provisions of section twenty-four of the Crown Lands Consolidation Act, 1913.

4. The land described in the Third Schedule to this Act is hereby divested from the Chief Minister and vested in the Municipal Council of Waverley for an estate in fee simple for the purposes of a roadway.

Vesting of certain lands in the Municipal Council of Waverley for a roadway.

5. The land described in the Fourth Schedule to this Act is hereby divested from the Chief Minister and vested in the Commissioner for Main Roads Municipal Council of Randwick for an estate in fee simple for the purposes of a roadway.

Vesting of certain lands in the Commissioner for Main Roads Municipal Council of Randwick.

6. Any trusts, conditions, encumbrances and dedications affecting the lands described in the First, Second, Third and Fourth Schedules to this Act immediately before the commencement of this Act in the hands of the said Chief Minister are hereby revoked and annulled.

Revocation of trusts, etc.

30

SCHEDULES.



Centenary Celebration (Amendment) (No. 2).SCHEDULES.FIRST SCHEDULE.

Sec. 2.

ALL that piece or parcel of land containing an area of 2 acres 3 roods 9 perches situate in the City of Sydney, Parish of Alexandria, County of Cumberland, being part of Centennial Park as proclaimed by notification in the Government Gazette of 16th February, 1900: Commencing on the north-eastern boundary of land appropriated for the Sydney to Randwick Tramway at the north-western corner of Centennial Park opposite Cleveland-street and bounded thence on the north-east by a south-western boundary of 4 acres 7 perches dedicated as a Public Road on 22nd August, 1906, being a line bearing 102 degrees 30 minutes for 23 chains 76  $\frac{2}{10}$  links to the south-eastern corner of the said 4 acres 7 perches thence on the south-east by a line being the prolongation of the south-eastern sides of Robertson-road and Cook-road bearing 210 degrees 30 minutes for 127  $\frac{2}{10}$  links to the north-eastern corner of 3 acres 17 perches also dedicated as a Public Road on 22nd August, 1906, thence on part of the south-west by a north-eastern boundary of the said 3 acres 17 perches being a line bearing 282 degrees 30 minutes for 22 chains 66  $\frac{2}{10}$  links to the north-eastern boundary of the land appropriated for the Sydney to Randwick Tramway aforesaid and thence on the remainder of the south-west by that boundary being a line bearing 342 degrees 13 minutes for 140  $\frac{1}{10}$  links to the point of commencement.

SECOND SCHEDULE.

Sec. 3.

ALL that piece or parcel of land containing an area of 5 acres 3 roods or thereabouts situate in the City of Sydney, Parish of Alexandria, County of Cumberland, being part of the land described in the Schedule to the Centenary Park Sale Act, 1904: Commencing at the intersection of the western side of Boronia-street with a south-western boundary of the Tramway land as shown on Plan Ms. 2,818 Sy. in the Department of Lands, Sydney, and bounded thence by Boronia-street bearing 184 degrees 48 minutes, 495  $\frac{45}{100}$  links to the north-eastern corner of the land shown on Plan Ms. 4,933 Sy. in the Department of Lands, Sydney; thence by the northern boundary of that land bearing 269 degrees 47 minutes, 451  $\frac{75}{100}$  links to Sydney Common dedicated 5th October, 1866; thence by that Common bearing 352 degrees 34 minutes 30 seconds, 118  $\frac{75}{100}$  links and 332 degrees 1 minute 30 seconds, 281  $\frac{7}{10}$  links to the southernmost corner of the land dedicated for Public Recreation on the 1st June, 1928, and shown on Plan Ms. 4,934 Sy. in the Department of Lands, Sydney; thence by that land bearing 2 degrees 12 minutes, 1,154  $\frac{75}{100}$  links to the Tramway land aforesaid; thence by that land bearing 162 degrees 13 minutes, 137  $\frac{45}{100}$  links and 148 degrees 12 minutes, 1,052  $\frac{5}{100}$  links to the point of commencement and shown upon a plan catalogued Ms. 7,630 Sy. in the Department of Lands, Sydney.

THIRD



Centenary Celebration (Amendment) (No. 2).

THIRD SCHEDULE.

Sec. 4.

ALL that piece or parcel of land situate in the Municipality of Waverley, Parish of Alexandria, County of Cumberland, being part of Centennial Park as proclaimed by notification in the Government Gazette of 16th February, 1900: Commencing on the southern alignment of Victoria-street, at its intersection with the prolongation of the western alignment of View-street, thence easterly along that alignment bearing 99 degrees 4 minutes 93 feet 9 $\frac{3}{4}$  inches thence by the arc of a circle of 31 feet radius in a generally southerly direction 44 feet 9 inches (chord bearing 237 degrees 43 minutes 40 feet 11 $\frac{1}{2}$  inches) thence south-westerly by a line bearing 196 degrees 22 minutes 148 feet 5 $\frac{1}{4}$  inches thence by the arc of a circle of 133 feet radius generally westerly 364 feet 0 $\frac{1}{4}$  inches (chord bearing 270 degrees 54 minutes 256 feet 4 $\frac{1}{2}$  inches) thence north-westerly by a line bearing 345 degrees 26 minutes 178 feet 5 inches thence by the arc of a circle of 67 feet radius generally westerly 77 feet 7 $\frac{1}{4}$  inches (chord bearing 312 degrees 15 minutes 73 feet 4 inches) to the southern alignment of Victoria-street aforesaid thence easterly by that alignment bearing 99 degrees 4 minutes 115 feet 10 $\frac{1}{4}$  inches thence south-easterly by a line bearing 165 degrees 26 minutes 193 feet 4 inches thence by the arc of a circle of 67 feet radius generally easterly 174 feet 3 $\frac{3}{4}$  inches (chord bearing 90 degrees 54 minutes 129 feet 1 $\frac{3}{4}$  inches) thence north-easterly by a line bearing 16 degrees 22 minutes 167 feet 3 $\frac{1}{4}$  inches to the point of commencement, all the said various dimensions being a little more or less.

FOURTH SCHEDULE.

Sec. 5.

ALL that piece or parcel of land situate in the Municipality of Randwick, Parish of Alexandria, County of Cumberland, being part of Centennial Park as proclaimed by notification in the Government Gazette of 16th February, 1900: Commencing at the intersection of a south-western side of Oxford-street with a north-western side of York-road as aligned; and bounded thence on the south-east by part of that side of that road bearing 191 degrees 40 minutes 50 seconds 27 feet 1 $\frac{3}{4}$  inches; thence on the south-west by marked lines bearing consecutively 331 degrees 3 minutes 15 seconds 15 feet 2 $\frac{1}{4}$  inches, 290 degrees 25 minutes 40 seconds 162 feet 4 $\frac{3}{4}$  inches and 287 degrees 46 minutes 30 seconds 45 feet 5 $\frac{3}{4}$  inches; thence on the south and again on the south-east by curved lines being 150 feet 2 $\frac{1}{4}$  inches of the arc of a circle having a radius of 288 feet, whose centre lies towards the

south



*Centenary Celebration (Amendment) (No. 2).*

south and whose chord bears 272 degrees 50 minutes 5 seconds 145  
 feet  $5\frac{1}{8}$  inches; and 28 feet  $7\frac{3}{8}$  inches of the arc of a circle having a  
 radius of 26 feet  $8\frac{3}{8}$  inches whose centre lies towards the south-east  
 and whose chord bears 227 degrees 11 minutes 40 seconds 27 feet  
 5  $3\frac{1}{2}$  inches; thence on the north-west by the north-western face of a  
 stone wall bearing 13 degrees 43 minutes 4 feet  $4\frac{3}{8}$  inches; thence  
 again on the north-west by the north-western face of the stone wall  
 aforesaid being curved lines being 23 feet  $10\frac{1}{2}$  inches of the arc of  
 a circle having a radius of 63 feet whose chord bears 24 degrees 23  
 10 minutes 23 feet  $8\frac{7}{8}$  inches and whose centre lies towards the south-  
 east and 33 feet  $5\frac{3}{8}$  inches of the arc of a circle having a radius of  
 35 feet whose chord bears 60 degrees 29 minutes 32 feet  $2\frac{1}{2}$  inches  
 and whose centre lies towards the south-east; thence on the north by  
 the northern face of the stone wall aforesaid bearing 83 degrees 47  
 15 minutes 30 feet  $2\frac{1}{4}$  inches and a line bearing 88 degrees 23 minutes  
 30 seconds 21 feet  $4\frac{1}{2}$  inches; thence again on the north-west by the  
 north-western face of a stone wall bearing 77 degrees 26 minutes 14  
 feet  $6\frac{7}{8}$  inches; thence on the north-east by the north-eastern face of  
 20 the stone wall aforesaid being 70 feet  $10\frac{1}{8}$  inches of the arc of a circle  
 having a radius of 430 feet whose chord bears 105 degrees 34 minutes  
 40 seconds 70 feet  $9\frac{1}{8}$  inches and whose centre lies towards the south-  
 west and a line partly along a north-eastern face of the stone wall  
 aforesaid bearing 110 degrees 23 minutes 40 seconds 217 feet 8 inches.  
 25 to the point of commencement, having an area of 26  $\frac{2}{10}$ ths perches  
 or thereabouts, but excluding therefrom an area of 17  $\frac{9}{10}$ ths perches  
 of land occupied by Woollahra Reservoir.



THE HISTORY OF THE UNITED STATES

The history of the United States is a story of growth and expansion. From a small collection of colonies on the eastern seaboard, the nation grew to encompass a vast continent. This growth was driven by a desire for land, resources, and a new political identity. The American Revolution was a pivotal moment, establishing the United States as an independent nation. The subsequent years were marked by westward expansion, the Civil War, and the rise of industrialization. The United States emerged as a global superpower, influencing the world through its economic and political power. The history of the United States is a testament to the resilience and ingenuity of its people.







This Bill originated in the LEGISLATIVE ASSEMBLY and, having been passed, is now ready for presentation to the LEGISLATIVE COUNCIL for its concurrence.

W. H. MCCOURT,  
Clerk of the Legislative Assembly,  
Legislative Assembly Chamber,  
Parliament Buildings, 1935.

The LEGISLATIVE COUNCIL has this day agreed to this Bill with the amendments indicated in the Schedule to this Bill.

\*\*\*

By the authority of the King's Most Excellent Majesty, I have signed this Bill in pursuance of the advice and consent of the Legislative Council and Legislative Assembly of New South Wales, and I have caused the same to be printed in the authority of the Governor-General.

Printed and sold by the Government Printer, Sydney, New South Wales, 1935.

NOTE.—The words to be omitted are italicized; those to be inserted are printed in black letter.




*This PUBLIC BILL originated in the LEGISLATIVE ASSEMBLY, and, having this day passed, is now ready for presentation to the LEGISLATIVE COUNCIL for its concurrence.*

W. R. McCOURT,  
*Clerk of the Legislative Assembly.*  
*Legislative Assembly Chamber,*  
*Sydney, 12 March, 1935.*

*The LEGISLATIVE COUNCIL has this day agreed to this Bill with an Amendment, including an Amendment in the Title.*

*Clerk of the Parliaments.*  
*Legislative Council Chamber,*  
*Sydney, March, 1935.*

## New South Wales.



ANNO VICESIMO QUINTO

## GEORGII V REGIS.

\*\*\*\*\*

Act No. , 1935.

An Act to vest certain portions of land vested in the Chief Minister by the Centenary Celebration Act (51 Victoria No. 9) in His Majesty, the Municipal Council of Waverley and the ~~Commissioner for Main Roads~~ **Municipal Council of Randwick** respectively for certain purposes; to amend the said Act and certain other Acts; and for purposes connected therewith.

**B**E it enacted by the King's Most Excellent Majesty, by and with the advice and consent of the Legislative Council and Legislative Assembly of New South Wales in Parliament assembled, and by the authority of the same, as follows:—

1. This Act may be cited as the "Centenary Celebration (Amendment) Act, 1935," and shall be read and construed with the Centenary Celebration Act (51 Victoria No. 9). Short title.

69813

260—

2.



---

*Centenary Celebration (Amendment) (No. 2).*


---

**2.** (1) The land described in the First Schedule to this Act is hereby divested from the Chief Minister and vested in His Majesty.

Vesting of certain lands in His Majesty.

(2) The said land shall from the commencement of this Act be deemed to be Crown lands and to be dedicated for a public road in accordance with the provisions of section twenty-four of the Crown Lands Consolidation Act, 1913.

**3.** (1) The land described in the Second Schedule to this Act is hereby divested from the Chief Minister and vested in His Majesty.

Vesting of certain other lands in His Majesty.

(2) The said land shall from the commencement of this Act be deemed to be Crown lands and to be dedicated for public recreation in accordance with the provisions of section twenty-four of the Crown Lands Consolidation Act, 1913.

**4.** The land described in the Third Schedule to this Act is hereby divested from the Chief Minister and vested in the Municipal Council of Waverley for an estate in fee simple for the purposes of a roadway.

Vesting of certain lands in the Municipal Council of Waverley for a roadway.

**5.** The land described in the Fourth Schedule to this Act is hereby divested from the Chief Minister and vested in the ~~Commissioner for Main Roads~~ **Municipal Council of Randwick** for an estate in fee simple for the purposes of a roadway.

Vesting of certain lands in the ~~Commissioner for Main Roads~~ **Municipal Council of Randwick.**

**6.** Any trusts, conditions, encumbrances and dedications affecting the lands described in the First, Second, Third and Fourth Schedules to this Act immediately before the commencement of this Act in the hands of the said Chief Minister are hereby revoked and annulled.

Revocation of trusts, etc.

30

---

SCHEDULES.



---

*Centenary Celebration (Amendment) (No. 2).*


---

## SCHEDULES.

## FIRST SCHEDULE.

Sec. 2.

ALL that piece or parcel of land containing an area of 2 acres 3 roods  
 9 perches situate in the City of Sydney, Parish of Alexandria, County  
 5 of Cumberland, being part of Centennial Park as proclaimed by  
 notification in the Government Gazette of 16th February, 1900: Com-  
 mencing on the north-eastern boundary of land appropriated for the  
 Sydney to Randwick Tramway at the north-western corner of Cen-  
 10 tennial Park opposite Cleveland-street and bounded thence on the  
 north-east by a south-western boundary of 4 acres 7 perches dedicated  
 as a Public Road on 22nd August, 1906, being a line bearing 102  
 degrees 30 minutes for 23 chains 76  $\frac{2}{10}$  links to the south-eastern  
 15 corner of the said 4 acres 7 perches thence on the south-east by a line  
 being the prolongation of the south-eastern sides of Robertson-road  
 and Cook-road bearing 210 degrees 30 minutes for 127  $\frac{2}{10}$  links  
 to the north-eastern corner of 3 acres 17 perches also dedicated as a  
 Public Road on 22nd August, 1906, thence on part of the south-west  
 20 by a north-eastern boundary of the said 3 acres 17 perches being a  
 line bearing 282 degrees 30 minutes for 22 chains 66  $\frac{2}{10}$  links to  
 the north-eastern boundary of the land appropriated for the Sydney  
 to Randwick Tramway aforesaid and thence on the remainder of the  
 south-west by that boundary being a line bearing 342 degrees 13  
 minutes for 140  $\frac{1}{10}$  links to the point of commencement.

## SECOND SCHEDULE.

Sec. 3.

25 ALL that piece or parcel of land containing an area of 5 acres 3  
 roods or thereabouts situate in the City of Sydney, Parish of Alex-  
 andria, County of Cumberland, being part of the land described in  
 the Schedule to the Centenary Park Sale Act, 1904: Commencing  
 30 at the intersection of the western side of Boronia-street with a south-  
 western boundary of the Tramway land as shown on Plan Ms.  
 2,818 Sy. in the Department of Lands, Sydney, and bounded thence  
 by Boronia-street bearing 184 degrees 48 minutes, 495  $\frac{45}{100}$  links  
 to the north-eastern corner of the land shown on Plan Ms. 4,933 Sy.  
 35 in the Department of Lands, Sydney; thence by the northern bound-  
 ary of that land bearing 269 degrees 47 minutes, 451  $\frac{75}{100}$  links to  
 Sydney Common dedicated 5th October, 1866; thence by that Common  
 bearing 352 degrees 34 minutes 30 seconds, 118  $\frac{75}{100}$  links and  
 332 degrees 1 minute 30 seconds, 281  $\frac{7}{10}$  links to the southernmost  
 40 corner of the land dedicated for Public Recreation on the 1st June,  
 1928, and shown on Plan Ms. 4,934 Sy. in the Department of Lands,  
 Sydney; thence by that land bearing 2 degrees 12 minutes, 1,154  $\frac{75}{100}$   
 links to the Tramway land aforesaid; thence by that land bearing 162  
 degrees 13 minutes, 137  $\frac{45}{100}$  links and 148 degrees 12 minutes,  
 1,052  $\frac{5}{100}$  links to the point of commencement and shown upon a  
 45 plan catalogued Ms. 7,630 Sy. in the Department of Lands, Sydney.

---

**THIRD**



*Centenary-Celebration (Amendment) (No. 2).*

THIRD SCHEDULE.

Sec. 4.

ALL that piece or parcel of land situate in the Municipality of Waverley, Parish of Alexandria, County of Cumberland, being part of Centennial Park as proclaimed by notification in the Government Gazette of 16th February, 1900: Commencing on the southern alignment of Victoria-street, at its intersection with the prolongation of the western alignment of View-street, thence easterly along that alignment bearing 99 degrees 4' minutes 93 feet 9 $\frac{3}{4}$  inches thence by the arc of a circle of 31 feet radius in a generally southerly direction 44 feet 9 inches (chord bearing 237 degrees 43 minutes 40 feet 11 $\frac{1}{2}$  inches) thence south-westerly by a line bearing 196 degrees 22 minutes 148 feet 5 $\frac{1}{4}$  inches thence by the arc of a circle of 133 feet radius generally westerly 364 feet 0 $\frac{1}{4}$  inches (chord bearing 270 degrees 54 minutes 256 feet 4 $\frac{1}{2}$  inches) thence north-westerly by a line bearing 345 degrees 26 minutes 178 feet 5 inches thence by the arc of a circle of 67 feet radius generally westerly 77 feet 7 $\frac{1}{4}$  inches (chord bearing 312 degrees 15 minutes 73 feet 4 inches) to the southern alignment of Victoria-street aforesaid thence easterly by that alignment bearing 99 degrees 4 minutes 115 feet 10 $\frac{1}{4}$  inches thence south-easterly by a line bearing 165 degrees 26 minutes 193 feet 4 inches thence by the arc of a circle of 67 feet radius generally easterly 174 feet 3 $\frac{3}{4}$  inches (chord bearing 90 degrees 54 minutes 129 feet 1 $\frac{3}{4}$  inches) thence north-easterly by a line bearing 16 degrees 22 minutes 167 feet 3 $\frac{3}{4}$  inches to the point of commencement, all the said various dimensions being a little more or less.

FOURTH SCHEDULE.

Sec. 5.

ALL that piece or parcel of land situate in the Municipality of Randwick, Parish of Alexandria, County of Cumberland, being part of Centennial Park as proclaimed by notification in the Government Gazette of 16th February, 1900: Commencing at the intersection of a south-western side of Oxford-street with a north-western side of York-road as aligned; and bounded thence on the south-east by part of that side of that road bearing 191 degrees 40 minutes 50 seconds 27 feet 1 $\frac{3}{4}$  inches; thence on the south-west by marked lines bearing consecutively 331 degrees 3 minutes 15 seconds 15 feet 2 $\frac{1}{4}$  inches, 290 degrees 25 minutes 40 seconds 162 feet 4 $\frac{3}{8}$  inches and 287 degrees 46 minutes 30 seconds 45 feet 5 $\frac{3}{8}$  inches; thence on the south and again on the south-east by curved lines being 150 feet 2 $\frac{1}{4}$  inches of the arc of a circle having a radius of 288 feet, whose centre lies towards the

south



*Centenary Celebration (Amendment) (No. 2).*

south and whose chord bears 272 degrees 50 minutes 5 seconds 148 feet  $5\frac{1}{8}$  inches; and 28 feet  $7\frac{3}{8}$  inches of the arc of a circle having a radius of 26 feet  $8\frac{1}{4}$  inches whose centre lies towards the south-east and whose chord bears 227 degrees 11 minutes 40 seconds 27 feet  $3\frac{1}{2}$  inches; thence on the north-west by the north-western face of a stone wall bearing 13 degrees 43 minutes 4 feet  $4\frac{3}{8}$  inches; thence again on the north-west by the north-western face of the stone wall aforesaid being curved lines being 23 feet  $10\frac{1}{2}$  inches of the arc of a circle having a radius of 63 feet whose chord bears 24 degrees 23 10 minutes 23 feet  $8\frac{7}{8}$  inches and whose centre lies towards the south-east and 33 feet  $5\frac{3}{8}$  inches of the arc of a circle having a radius of 35 feet whose chord bears 60 degrees 29 minutes 32 feet  $2\frac{1}{2}$  inches and whose centre lies towards the south-east; thence on the north by the northern face of the stone wall aforesaid bearing 83 degrees 47 15 minutes 30 feet  $2\frac{1}{4}$  inches and a line bearing 88 degrees 23 minutes 30 seconds 21 feet  $4\frac{1}{2}$  inches; thence again on the north-west by the north-western face of a stone wall bearing 77 degrees 26 minutes 14 feet  $6\frac{1}{8}$  inches; thence on the north-east by the north-eastern face of the stone wall aforesaid being 70 feet  $10\frac{1}{8}$  inches of the arc of a circle 20 having a radius of 430 feet whose chord bears 105 degrees 34 minutes 40 seconds 70 feet  $9\frac{1}{8}$  inches and whose centre lies towards the south-west and a line partly along a north-eastern face of the stone wall aforesaid bearing 110 degrees 23 minutes 40 seconds 217 feet 8 inches. to the point of commencement, having an area of 26  $\frac{2}{10}$ ths perches 25 or thereabouts, but excluding therefrom an area of 17  $\frac{9}{10}$ ths perches of land occupied by Woollahra Reservoir.


Sydney: Alfred James Kent, I.S.O., Government Printer--1925.

[7d.]



*[Faint, illegible text, possibly bleed-through from the reverse side of the page]*







This Bill originated in the LEGISLATIVE ASSEMBLY, and having been passed, is now ready for presentation to the LEGISLATIVE COUNCIL for its concurrence.

CLERK OF THE LEGISLATIVE ASSEMBLY,  
LEGISLATIVE ASSEMBLY CHAMBER,  
1935.

The LEGISLATIVE COUNCIL has this day agreed to this Bill with amendments including amendments in the Title.

and for purposes connected therewith.  
It is enacted by the King's Most Excellent Majesty, by and with the advice and consent of the Legislative Council and Legislative Assembly of New South Wales in their respective assemblies, and by the authority of the same, as follows:

1. This Act may be cited as the *Legislation (Amendment) Act 1935*, and shall be read and construed with the *Legislation (Amendment) Act (51 Victoria)*.

ROBERTS 200



CENTENARY CELEBRATION (AMENDMENT) (No. 2) BILL.

---

*SCHEDULE of the amendments referred to in Message of 21st March, 1935.*

No. 1.—Page 2, clause 5, line 23. *Omit* “Commissioner for Main Roads” *insert*  
**“Municipal Council of Randwick”**.

No. 2.—Page 1, Title. *Omit* “Commissioner for Main Roads” *insert* **“Municipal  
Council of Randwick”**.

---



---

№ 1—2000 г. «Министерство культуры Российской Федерации»  
«Министерство культуры Российской Федерации»  
№ 1—2000 г. «Министерство культуры Российской Федерации»  
УСЛОВИЯ ПЕЧАТАНИЯ

---

СЕРИЯ ПЕРВАЯ (УЧЕБНИКИ) (№ 1) ВРГ



*This PUBLIC BILL originated in the LEGISLATIVE ASSEMBLY, and, having this day passed, is now ready for presentation to the LEGISLATIVE COUNCIL for its concurrence.*

W. R. McCOURT,  
*Clerk of the Legislative Assembly.*  
Legislative Assembly Chamber,  
Sydney, 12 March, 1935.

*The LEGISLATIVE COUNCIL has this day agreed to this Bill with an Amendment, including an Amendment in the Title.*

C. H. H. CALVERT,  
*Clerk of the Parliaments.*  
Legislative Council Chamber,  
Sydney, 21 March, 1935.

## New South Wales.



ANNO VICESIMO QUINTO

# GEORGII V REGIS.

\*\*\*\*\*

Act No. , 1935.

An Act to vest certain portions of land vested in the Chief Minister by the Centenary Celebration Act (51 Victoria No. 9) in His Majesty, the Municipal Council of Waverley and the ~~Commissioner for Main Roads~~ **Municipal Council of Randwick** respectively for certain purposes; to amend the said Act and certain other Acts; and for purposes connected therewith.

**B**E it enacted by the King's Most Excellent Majesty, by and with the advice and consent of the Legislative Council and Legislative Assembly of New South Wales in Parliament assembled, and by the authority of **5** the same, as follows:—

**1.** This Act may be cited as the “Centenary Celebration (Amendment) Act, 1935,” and shall be read and construed with the Centenary Celebration Act (51 Victoria No. 9). Short title.

60813

260—

**2.**

NOTE.—The words to be omitted are ruled through; those to be inserted are printed in black letter.



*Centenary Celebration (Amendment) (No. 2).*

2. (1) The land described in the First Schedule to this Act is hereby divested from the Chief Minister and vested in His Majesty. Vesting of certain lands in His Majesty.

(2) The said land shall from the commencement of this Act be deemed to be Crown lands and to be dedicated for a public road in accordance with the provisions of section twenty-four of the Crown Lands Consolidation Act, 1913.

3. (1) The land described in the Second Schedule to this Act is hereby divested from the Chief Minister and vested in His Majesty. Vesting of certain other lands in His Majesty.

(2) The said land shall from the commencement of this Act be deemed to be Crown lands and to be dedicated for public recreation in accordance with the provisions of section twenty-four of the Crown Lands Consolidation Act, 1913.

4. The land described in the Third Schedule to this Act is hereby divested from the Chief Minister and vested in the Municipal Council of Waverley for an estate in fee simple for the purposes of a roadway. Vesting of certain lands in the Municipal Council of Waverley for a roadway.

5. The land described in the Fourth Schedule to this Act is hereby divested from the Chief Minister and vested in the ~~Commissioner for Main Roads~~ **Municipal Council of Randwick** for an estate in fee simple for the purposes of a roadway. Vesting of certain lands in the Commissioner for Main Roads. **Municipal Council of Randwick.**

6. Any trusts, conditions, encumbrances and dedications affecting the lands described in the First, Second, Third and Fourth Schedules to this Act immediately before the commencement of this Act in the hands of the said Chief Minister are hereby revoked and annulled. Revocation of trusts, etc.

30

**SCHEDULES.**



---

*Centenary Celebration (Amendment), (No. 2).*

---

**SCHEDULES.**

**FIRST SCHEDULE.**

Sec. 2.

ALL that piece or parcel of land containing an area of 2 acres 3 roods 9 perches situate in the City of Sydney, Parish of Alexandria, County of Cumberland, being part of Centennial Park as proclaimed by notification in the Government Gazette of 16th February, 1900: Commencing on the north-eastern boundary of land appropriated for the Sydney to Randwick Tramway at the north-western corner of Centennial Park opposite Cleveland-street and bounded thence on the north-east by a south-western boundary of 4 acres 7 perches dedicated as a Public Road on 22nd August, 1906, being a line bearing 102 degrees 30 minutes for 23 chains 76  $\frac{2}{10}$  links to the south-eastern corner of the said 4 acres 7 perches thence on the south-east by a line being the prolongation of the south-eastern sides of Robertson-road and Cook-road bearing 210 degrees 30 minutes for 127  $\frac{2}{10}$  links to the north-eastern corner of 3 acres 17 perches also dedicated as a Public Road on 22nd August, 1906, thence on part of the south-west by a north-eastern boundary of the said 3 acres 17 perches being a line bearing 282 degrees 30 minutes for 22 chains 66  $\frac{2}{10}$  links to the north-eastern boundary of the land appropriated for the Sydney to Randwick Tramway aforesaid and thence on the remainder of the south-west by that boundary being a line bearing 342 degrees 13 minutes for 140  $\frac{1}{10}$  links to the point of commencement.

**SECOND SCHEDULE.**

Sec. 3.

ALL that piece or parcel of land containing an area of 5 acres 3 roods or thereabouts situate in the City of Sydney, Parish of Alexandria, County of Cumberland, being part of the land described in the Schedule to the Centenary Park Sale Act, 1904: Commencing at the intersection of the western side of Boronia-street with a south-western boundary of the Tramway land as shown on Plan Ms. 2,818 Sy. in the Department of Lands, Sydney, and bounded thence by Boronia-street bearing 184 degrees 48 minutes, 495  $\frac{45}{100}$  links to the north-eastern corner of the land shown on Plan Ms. 4,933 Sy. in the Department of Lands, Sydney; thence by the northern boundary of that land bearing 269 degrees 47 minutes, 451  $\frac{75}{100}$  links to Sydney Common dedicated 5th October, 1866; thence by that Common bearing 352 degrees 34 minutes 30 seconds, 118  $\frac{75}{100}$  links and 332 degrees 1 minute 30 seconds, 281  $\frac{7}{10}$  links to the southernmost corner of the land dedicated for Public Recreation on the 1st June, 1928, and shown on Plan Ms. 4,934 Sy. in the Department of Lands, Sydney; thence by that land bearing 2 degrees 12 minutes, 1,154  $\frac{75}{100}$  links to the Tramway land aforesaid; thence by that land bearing 162 degrees 13 minutes, 137  $\frac{45}{100}$  links and 148 degrees 12 minutes, 1,052  $\frac{5}{100}$  links to the point of commencement and shown upon a plan catalogued Ms. 7,630 Sy. in the Department of Lands, Sydney.

**THIRD**



---

*Centenary Celebration (Amendment) (No. 2).*


---

## THIRD SCHEDULE.

## Sec. 4.

ALL that piece or parcel of land situate in the Municipality of Waverley, Parish of Alexandria, County of Cumberland, being part of Centennial Park as proclaimed by notification in the Government Gazette of 16th February, 1900: Commencing on the southern alignment of Victoria-street, at its intersection with the prolongation of the western alignment of View-street, thence easterly along that alignment bearing 99 degrees 4 minutes 93 feet 9 $\frac{3}{4}$  inches thence by the arc of a circle of 31 feet radius in a generally southerly direction 44 feet 9 inches (chord bearing 237 degrees 43 minutes 40 feet 11 $\frac{1}{2}$  inches) thence south-westerly by a line bearing 196 degrees 22 minutes 148 feet 5 $\frac{1}{4}$  inches thence by the arc of a circle of 133 feet radius generally westerly 364 feet 0 $\frac{1}{4}$  inches (chord bearing 270 degrees 54 minutes 256 feet 4 $\frac{1}{2}$  inches) thence north-westerly by a line bearing 345 degrees 26 minutes 178 feet 5 inches thence by the arc of a circle of 67 feet radius generally westerly 77 feet 7 $\frac{1}{4}$  inches (chord bearing 312 degrees 15 minutes 73 feet 4 inches) to the southern alignment of Victoria-street aforesaid thence easterly by that alignment bearing 99 degrees 4 minutes 115 feet 10 $\frac{1}{4}$  inches thence south-easterly by a line bearing 165 degrees 26 minutes 193 feet 4 inches thence by the arc of a circle of 67 feet radius generally easterly 174 feet 3 $\frac{3}{4}$  inches (chord bearing 90 degrees 54 minutes 129 feet 1 $\frac{3}{4}$  inches) thence north-easterly by a line bearing 16 degrees 22 minutes 167 feet 3 $\frac{1}{4}$  inches to the point of commencement, all the said various dimensions being a little more or less.

## FOURTH SCHEDULE.

## Sec. 5.

ALL that piece or parcel of land situate in the Municipality of Randwick, Parish of Alexandria, County of Cumberland, being part of Centennial Park as proclaimed by notification in the Government Gazette of 16th February, 1900: Commencing at the intersection of a south-western side of Oxford-street with a north-western side of York-road as aligned; and bounded thence on the south-east by part of that side of that road bearing 191 degrees 40 minutes 50 seconds 27 feet 1 $\frac{7}{8}$  inches; thence on the south-west by marked lines bearing consecutively 331 degrees 3 minutes 15 seconds 15 feet 2 $\frac{1}{8}$  inches, 290 degrees 25 minutes 40 seconds 162 feet 4 $\frac{5}{8}$  inches and 287 degrees 46 minutes 30 seconds 45 feet 5 $\frac{5}{8}$  inches; thence on the south and again on the south-east by curved lines being 150 feet 2 $\frac{1}{4}$  inches of the arc of a circle having a radius of 288 feet, whose centre lies towards the south



*Centenary Celebration (Amendment) (No. 2).*


south and whose chord bears 272 degrees 50 minutes 5 seconds 148 feet  $5\frac{7}{8}$  inches; and 28 feet  $7\frac{3}{8}$  inches of the arc of a circle having a radius of 26 feet  $8\frac{3}{4}$  inches whose centre lies towards the south-east and whose chord bears 227 degrees 11 minutes 40 seconds 27 feet  $3\frac{1}{2}$  inches; thence on the north-west by the north-western face of a stone wall bearing 13 degrees 43 minutes 4 feet  $4\frac{5}{8}$  inches; thence again on the north-west by the north-western face of the stone wall aforesaid being curved lines being 23 feet  $10\frac{1}{2}$  inches of the arc of a circle having a radius of 63 feet whose chord bears 24 degrees 23 10 minutes 23 feet  $8\frac{7}{8}$  inches and whose centre lies towards the south-east and 33 feet  $5\frac{5}{8}$  inches of the arc of a circle having a radius of 35 feet whose chord bears 60 degrees 29 minutes 32 feet  $2\frac{1}{2}$  inches and whose centre lies towards the south-east; thence on the north by the northern face of the stone wall aforesaid bearing 83 degrees 47 15 minutes 30 feet  $2\frac{1}{4}$  inches and a line bearing 88 degrees 23 minutes 30 seconds 21 feet  $4\frac{1}{2}$  inches; thence again on the north-west by the north-western face of a stone wall bearing 77 degrees 26 minutes 14 feet  $6\frac{7}{8}$  inches; thence on the north-east by the north-eastern face of the stone wall aforesaid being 70 feet  $10\frac{1}{8}$  inches of the arc of a circle 20 having a radius of 430 feet whose chord bears 105 degrees 34 minutes 40 seconds 70 feet  $9\frac{1}{8}$  inches and whose centre lies towards the south-west and a line partly along a north-eastern face of the stone wall aforesaid bearing 110 degrees 23 minutes 40 seconds 217 feet 8 inches. 25 to the point of commencement, having an area of 26  $\frac{2}{10}$ ths perches or thereabouts, but excluding therefrom an area of 17  $\frac{9}{10}$ ths perches of land occupied by Woollahra Reservoir.



(1911) (1911) (1911) (1911)

The first part of the report deals with the general situation of the country in 1911. It is a year of transition, and the country is in a state of flux. The government is struggling to maintain order and stability in the face of internal and external pressures. The economy is in a state of depression, and the people are suffering from poverty and hardship. The military is also in a state of flux, and the government is struggling to maintain control over the armed forces. The report concludes that the country is in a state of crisis, and that the government must take immediate action to address the situation.







The Board of Directors of the American Association  
has approved the proposed changes in the  
constitution of the Association.

The Board of Directors of the American Association  
has approved the proposed changes in the  
constitution of the Association.

The Board of Directors of the American Association  
has approved the proposed changes in the  
constitution of the Association.

The Board of Directors of the American Association  
has approved the proposed changes in the  
constitution of the Association.

The Board of Directors of the American Association  
has approved the proposed changes in the  
constitution of the Association.

The Board of Directors of the American Association  
has approved the proposed changes in the  
constitution of the Association.

The Board of Directors of the American Association  
has approved the proposed changes in the  
constitution of the Association.

The Board of Directors of the American Association  
has approved the proposed changes in the  
constitution of the Association.

The Board of Directors of the American Association  
has approved the proposed changes in the  
constitution of the Association.

The Board of Directors of the American Association  
has approved the proposed changes in the  
constitution of the Association.

The Board of Directors of the American Association  
has approved the proposed changes in the  
constitution of the Association.

The Board of Directors of the American Association  
has approved the proposed changes in the  
constitution of the Association.

The Board of Directors of the American Association  
has approved the proposed changes in the  
constitution of the Association.