


New South Wales.



ANNO VICESIMO SECUNDO

GEORGII V REGIS.

Act No. 6, 1932.

An Act to amend the Sancta Sophia College Incorporation Act, 1929. [Assented to, 30th March, 1932.]

BE it enacted by the King's Most Excellent Majesty, by and with the advice and consent of the Legislative Council and Legislative Assembly of New South Wales in Parliament assembled, and by the authority of the same, as follows :—

1. (1) This Act may be cited as the "Sancta Sophia College Incorporation (Amendment) Act, 1932." Short title, commencement, and citation.

(2) This Act shall be deemed to have commenced on the twenty-third day of December, one thousand nine hundred and twenty-nine.

Sancta Sophia College Incorporation (Amendment).

(3) The Sancta Sophia College Incorporation Act, 1929, as amended by this Act, may be cited as the Sancta Sophia College Incorporation Act, 1929-1932.

Amendment of
Act No. 45 of
1929.
(Schedules.)

2. The Sancta Sophia College Incorporation Act, 1929, is amended by omitting the Schedules and by inserting in lieu thereof the following new Schedules:—

SCHEDULES.

SCHEDULE ONE.

LAND DIVESTED FROM ST. JOHN'S COLLEGE AND VESTED IN THE UNIVERSITY UPON TRUST FOR SANCTA SOPHIA COLLEGE.

All that piece or parcel of land containing by admeasurement 2 acres 3 roods 6½ perches or thereabouts situated in the parish of Petersham, county of Cumberland, and State of New South Wales, be the hereinafter several dimensions a little more or less, being part of 18 acres sub-granted to St. John's College by University of Sydney, and being part of 126 acres granted to the University of Sydney on the 18th day of January, 1855: Commencing on the north-eastern side of Missenden-road at a point bearing 128 degrees 49 minutes 20 seconds and distant 48 feet 9½ inches from the north-western extremity of the frontage to that road of said 18 acres, and bounded thence on the south-west by the north-eastern side of Missenden-road bearing 128 degrees 49 minutes 20 seconds 427 feet 6 inches; thence on the south-east by a line bearing 38 degrees 49 minutes 20 seconds 91 feet 9 inches; thence on the north-east by lines respectively bearing 334 degrees 14 minutes 20 feet 9¾ inches, 337 degrees 41 minutes 58 feet 11 inches, 312 degrees 34 minutes 17 feet 2½ inches, 331 degrees 51 minutes 13 feet 7 inches, and 344 degrees 17 minutes 23 feet; thence again on the south-east by a line bearing 38 degrees 49 minutes 97 feet; thence again on the north-east by lines respectively bearing 317 degrees 39 minutes 275 feet and 330 degrees 23 minutes 258 feet 10 inches to the Parramatta-road; thence on the north-west by the south-eastern side of that road bearing 245 degrees 5 minutes 158 feet 7¼ inches to the south-western extremity of the frontage to that road of the said 18 acres; thence on the south-west by a south-western boundary of the said 18 acres, being a fenced line bearing 129 degrees 33 minutes 20 seconds 342 feet 9½ inches, and thence again on the north-west by part of a north-western boundary of the said 18 acres being a fenced line bearing 245 degrees 15 minutes 163 feet 2 inches and by a line bearing 216 degrees 25 minutes 90 feet 7 inches to the point of commencement.

Sancta Sophia Colloge Incorporation (Amendment).

SCHEDULE TWO.

LAND DIVESTED FROM ST. JOSEPH'S PRESBYTERY, CAMPERDOWN, AND VESTED IN THE UNIVERSITY UPON TRUST FOR SANCTA SOPHIA COLLEGE.

All that piece or parcel of land containing by admeasurement $21\frac{3}{4}$ perches or thereabouts situated in the parish of Petersham, county of Cumberland, and State of New South Wales, be the hereinafter several dimensions a little more or less, being part of land comprised in Certificates of Title Registered Volume 2,218, Folios 10, 11, and 12: Commencing at the most easterly corner of the land in Certificate of Title Registered Volume 2,218, Folio 11, and bounded thence on the south-east by the south-eastern boundaries of the land in Certificates of Title Volume 2,218, Folios 11 and 10, and by part of the south-eastern boundary of the land in Certificate of Title Volume 2,218, Folio 12, being a fenced line bearing in all 245 degrees 15 minutes 163 feet 2 inches; thence on the north-west by a line bearing 36 degrees 25 minutes 147 feet 3 inches to the north-eastern boundary of the land in Certificate of Title Volume 2,218, Folio 11; and thence on the north-east by that boundary of that land bearing 129 degrees 33 minutes 20 seconds 78 feet $9\frac{1}{2}$ inches to the point of commencement.

SCHEDULE THREE.

LAND VESTED IN THE UNIVERSITY UPON TRUST FOR SANCTA SOPHIA COLLEGE.

All that piece or parcel of land containing by admeasurement 2 acres 3 roods $19\frac{3}{4}$ perches or thereabouts situated in the parish of Petersham, county of Cumberland, and State of New South Wales, be the hereinafter several dimensions a little more or less, being part of 18 acres sub-granted to St. John's Colloge by the University of Sydney, which 18 acres is part of 126 acres granted to the University of Sydney on the 18th day of January, 1855, together with part of the land comprised in Certificates of Title Registered Volume 2,218, Folios 10, 11, and 12: Commencing on the north-eastern side of Missenden-road at a point bearing 128 degrees 49 minutes 20 seconds and distant 48 feet $9\frac{1}{2}$ inches from the north-western extremity of the frontage to that road of the said 18 acres, and bounded thence on the south-west by the north-eastern side of Missenden-road bearing 128 degrees 49 minutes 20 seconds 427 feet 6 inches; thence on the south-east by a line bearing 38 degrees 49 minutes 20 seconds 91 feet 9 inches; thence on the north-east by lines respectively bearing 334 degrees 14 minutes 20 feet $9\frac{3}{4}$ inches, 337 degrees 41 minutes 58 feet 11 inches, 312 degrees 34 minutes 17 feet $2\frac{1}{2}$ inches, 331 degrees 51 minutes 13 feet 7 inches, and 344 degrees 17 minutes 23 feet; thence again on the south-east by a line bearing 38 degrees 49 minutes 97 feet; thence again on the north-east by lines respectively bearing

Sancta Sophia College Incorporation (Amendment).

317 degrees 39 minutes 275 feet and 330 degrees 23 minutes 258 feet 10 inches to the Parramatta-road; thence on the north-west by the south-eastern side of that road bearing 245 degrees 5 minutes 158 feet 7 $\frac{1}{4}$ inches to the south-western extremity of the frontage to that road of the said 18 acres; thence on the south-west by a south-western boundary of the said 126 acres being a fenced line bearing 129 degrees 33 minutes 20 seconds 264 feet; and thence on the north-west by a line bearing 216 degrees 25 minutes 237 feet 10 inches to the point of commencement.

SCHEDULE FOUR.

LAND DIVESTED FROM ST. JOHN'S COLLEGE AND VESTED IN ST. JOSEPH'S
PRESBYTERY, CAMPERDOWN.

All that piece or parcel of land containing by admeasurement 8 perches or thereabouts situated at Camperdown, in the parish of Petersham, county of Cumberland, and State of New South Wales, be the hereinafter several dimensions a little more or less, being part of 18 acres sub-granted to St. John's College by the University of Sydney, and being part of 126 acres granted to the University of Sydney on 18th day of January, 1855: Commencing on the north-eastern side of Missenden-road at the north-western extremity of the frontage to that road of the said 18 acres, and bounded thence on the north-west by part of the north-western boundary of the said 18 acres, being a fenced line bearing 65 degrees 15 minutes 101 feet 1 inch; thence on the south-east by a line bearing 216 degrees 25 minutes 90 feet 7 inches to Missenden-road, and thence on the south-west by the north-eastern side of Missenden-road bearing 308 degrees 49 minutes 20 seconds 48 feet 9 $\frac{1}{2}$ inches to the point of commencement.

SCHEDULE FIVE.

RESIDUE OF ST. JOHN'S COLLEGE LAND.

All that piece or parcel of land containing by admeasurement 15 acres 0 roods 24 $\frac{1}{2}$ perches or thereabouts situated at Camperdown, in the parish of Petersham, county of Cumberland, and State of New South Wales, be the hereinafter several dimensions a little more or less, being part of the sub-grant of 18 acres from the University of Sydney to St. John's College, and being part of the grant of 126 acres to the University of Sydney dated the 18th day of January, 1855: Commencing on the north-eastern side of Missenden-road at the most southerly corner of the said 18 acres, and bounded thence on the south-west by that side of Missenden-road bearing 339 degrees 39 minutes 50 seconds 10 feet 5 $\frac{1}{2}$ inches and 308 degrees 49 minutes 20 seconds

Sancta Sophia College Incorporation (Amendment).

seconds 464 feet to Sancta Sophia College land; thence on the north-west by a south-eastern boundary of that land bearing 38 degrees 49 minutes 20 seconds 91 feet 9 inches; thence again on the south-west by north-eastern boundaries of that land respectively bearing 334 degrees 14 minutes 20 feet 9 $\frac{3}{4}$ inches, 337 degrees 41 minutes 58 feet 11 inches, 312 degrees 34 minutes 17 feet 2 $\frac{1}{2}$ inches, 331 degrees 51 minutes 13 feet 7 inches, and 344 degrees 17 minutes 23 feet; thence again on the north-west by a line bearing 38 degrees 49 minutes 97 feet; thence again on the south-west by lines respectively bearing 317 degrees 39 minutes 275 feet and 330 degrees 23 minutes 258 feet 10 inches to the south-eastern building line of Parramatta-road; thence on the north-west by that building line bearing 65 degrees 5 minutes 168 feet 10 inches and 67 degrees 55 minutes 142 feet 2 $\frac{1}{2}$ inches; thence on the north-east by a fenced line passing through the centre of the top of a stone pillar at Parramatta-road, and bearing 109 degrees 4 minutes 40 seconds 666 feet 3 $\frac{1}{2}$ inches; thence on the north-west by a line passing along the remains of an old fence bearing 76 degrees 31 minutes 20 seconds 74 feet 7 inches; thence on the north-east by lines bearing 135 degrees 31 minutes 20 seconds 88 feet 5 $\frac{1}{4}$ inches and 173 degrees 41 minutes 20 seconds 204 feet 11 $\frac{1}{2}$ inches to the south-eastern boundary of the said 18 acres sub-grant; and thence by that boundary being a fenced line bearing 214 degrees 51 minutes 20 seconds 794 feet 6 $\frac{1}{2}$ inches to the point of commencement.

By Authority:

ALFRED JAMES KENT, I.S.O., Government Printer, Sydney—1932.

[3d.]

South Africa College (Continued)


South Africa College (Continued)


The following table shows the results of the examination held at the end of the year 1931-32. The number of candidates who appeared for the examination was 1,200. The results are as follows:

Subject	Number of Candidates	Number of Passes	Percentage of Passes
English	1,200	800	66.7
Mathematics	1,200	750	62.5
Science	1,200	700	58.3
History	1,200	650	54.2
Geography	1,200	600	50.0
Physical Education	1,200	550	45.8
Art	1,200	500	41.7
Music	1,200	450	37.5
Latin	1,200	400	33.3
Greek	1,200	350	29.2
French	1,200	300	25.0
German	1,200	250	20.8
Portuguese	1,200	200	16.7
Italian	1,200	150	12.5
Spanish	1,200	100	8.3
Hebrew	1,200	50	4.2
Arabic	1,200	25	2.1
Total	1,200	6,000	50.0

The above table shows that the results of the examination were generally satisfactory. The percentage of passes in the various subjects ranged from 2.1% to 66.7%. The highest percentage of passes was in English, and the lowest was in Arabic. The results in the various subjects were as follows:

English: 66.7%
 Mathematics: 62.5%
 Science: 58.3%
 History: 54.2%
 Geography: 50.0%
 Physical Education: 45.8%
 Art: 41.7%
 Music: 37.5%
 Latin: 33.3%
 Greek: 29.2%
 French: 25.0%
 German: 20.8%
 Portuguese: 16.7%
 Italian: 12.5%
 Spanish: 8.3%
 Hebrew: 4.2%
 Arabic: 2.1%






I certify that this PUBLIC BILL, which originated in the LEGISLATIVE ASSEMBLY, has finally passed the LEGISLATIVE COUNCIL and the LEGISLATIVE ASSEMBLY of NEW SOUTH WALES.

W. R. McCOURT,
Clerk of the Legislative Assembly.
Legislative Assembly Chamber,
Sydney, 18 March, 1932.

New South Wales.



ANNO VICESIMO SECUNDO

GEORGII V REGIS.

Act No. 6, 1932.

An Act to amend the Sancta Sophia College Incorporation Act, 1929. [Assented to, 30th March, 1932.]

BE it enacted by the King's Most Excellent Majesty, by and with the advice and consent of the Legislative Council and Legislative Assembly of New South Wales in Parliament assembled, and by the authority of the same, as follows:—

1. (1) This Act may be cited as the "Sancta Sophia College Incorporation (Amendment) Act, 1932." Short title, commencement, and citation.

(2) This Act shall be deemed to have commenced on the twenty-third day of December, one thousand nine hundred and twenty-nine.

(3)

I have examined this Bill, and find it to correspond in all respects with the Bill as finally passed by both Houses.

H. J. CONNELL,
Chairman of Committees of the Legislative Assembly.

Sancta Sophia College Incorporation (Amendment).

(3) The Sancta Sophia College Incorporation Act, 1929, as amended by this Act, may be cited as the Sancta Sophia College Incorporation Act, 1929-1932.

Amendment of
Act No. 45 of
1929.
(Schedules.)

2. The Sancta Sophia College Incorporation Act, 1929, is amended by omitting the Schedules and by inserting in lieu thereof the following new Schedules:—

SCHEDULES.

SCHEDULE ONE.

LAND DIVESTED FROM ST. JOHN'S COLLEGE AND VESTED IN THE UNIVERSITY
UPON TRUST FOR SANCTA SOPHIA COLLEGE.

All that piece or parcel of land containing by admeasurement 2 acres 3 roods 6½ perches or thereabouts situated in the parish of Petersham, county of Cumberland, and State of New South Wales, be the hereinafter several dimensions a little more or less, being part of 18 acres sub-granted to St. John's College by University of Sydney, and being part of 126 acres granted to the University of Sydney on the 18th day of January, 1855: Commencing on the north-eastern side of Missenden-road at a point bearing 128 degrees 49 minutes 20 seconds and distant 48 feet 9½ inches from the north-western extremity of the frontage to that road of said 18 acres, and bounded thence on the south-west by the north-eastern side of Missenden-road bearing 128 degrees 49 minutes 20 seconds 427 feet 6 inches; thence on the south-east by a line bearing 38 degrees 49 minutes 20 seconds 91 feet 9 inches; thence on the north-east by lines respectively bearing 334 degrees 14 minutes 20 feet 9¾ inches, 337 degrees 41 minutes 58 feet 11 inches, 312 degrees 34 minutes 17 feet 2½ inches, 331 degrees 51 minutes 13 feet 7 inches, and 344 degrees 17 minutes 23 feet; thence again on the south-east by a line bearing 38 degrees 49 minutes 97 feet; thence again on the north-east by lines respectively bearing 317 degrees 39 minutes 275 feet and 330 degrees 23 minutes 258 feet 10 inches to the Parramatta-road; thence on the north-west by the south-eastern side of that road bearing 245 degrees 5 minutes 158 feet 7¼ inches to the south-western extremity of the frontage to that road of the said 18 acres; thence on the south-west by a south-western boundary of the said 18 acres, being a fenced line bearing 129 degrees 33 minutes 20 seconds 342 feet 9½ inches, and thence again on the north-west by part of a north-western boundary of the said 18 acres being a fenced line bearing 245 degrees 15 minutes 163 feet 2 inches and by a line bearing 216 degrees 25 minutes 90 feet 7 inches to the point of commencement.

SCHEDULE

Sancta Sophia College Incorporation (Amendment).

SCHEDULE TWO.

LAND DIVESTED FROM ST. JOSEPH'S PRESBYTERY, CAMPERDOWN, AND VESTED IN THE UNIVERSITY UPON TRUST FOR SANCTA SOPHIA COLLEGE.

All that piece or parcel of land containing by admeasurement $21\frac{1}{2}$ perches or thereabouts situated in the parish of Petersham, county of Cumberland, and State of New South Wales, be the hereinafter several dimensions a little more or less, being part of land comprised in Certificates of Title Registered Volume 2,218, Folios 10, 11, and 12: Commencing at the most easterly corner of the land in Certificate of Title Registered Volume 2,218, Folio 11, and bounded thence on the south-east by the south-eastern boundaries of the land in Certificates of Title Volume 2,218, Folios 11 and 10, and by part of the south-eastern boundary of the land in Certificate of Title Volume 2,218, Folio 12, being a fenced line bearing in all 245 degrees 15 minutes 163 feet 2 inches; thence on the north-west by a line bearing 36 degrees 25 minutes 147 feet 3 inches to the north-eastern boundary of the land in Certificate of Title Volume 2,218, Folio 11; and thence on the north-east by that boundary of that land bearing 129 degrees 33 minutes 20 seconds 78 feet $9\frac{1}{2}$ inches to the point of commencement.

SCHEDULE THREE.

LAND VESTED IN THE UNIVERSITY UPON TRUST FOR SANCTA SOPHIA COLLEGE.

All that piece or parcel of land containing by admeasurement 2 acres 3 roods $19\frac{1}{2}$ perches or thereabouts situated in the parish of Petersham, county of Cumberland, and State of New South Wales, be the hereinafter several dimensions a little more or less, being part of 18 acres sub-granted to St. John's College by the University of Sydney, which 18 acres is part of 126 acres granted to the University of Sydney on the 18th day of January, 1855, together with part of the land comprised in Certificates of Title Registered Volume 2,218, Folios 10, 11, and 12: Commencing on the north-eastern side of Missenden-road at a point bearing 128 degrees 49 minutes 20 seconds and distant 48 feet $9\frac{1}{2}$ inches from the north-western extremity of the frontage to that road of the said 18 acres, and bounded thence on the south-west by the north-eastern side of Missenden-road bearing 128 degrees 49 minutes 20 seconds 427 feet 6 inches; thence on the south-east by a line bearing 38 degrees 49 minutes 20 seconds 91 feet 9 inches; thence on the north-east by lines respectively bearing 334 degrees 14 minutes 20 feet $9\frac{1}{2}$ inches, 337 degrees 41 minutes 58 feet 11 inches, 312 degrees 34 minutes 17 feet $2\frac{1}{2}$ inches, 331 degrees 51 minutes 13 feet 7 inches, and 344 degrees 17 minutes 23 feet; thence again on the south-east by a line bearing 38 degrees 49 minutes 97 feet; thence again on the north-east by lines respectively bearing

Sancta Sophia College Incorporation (Amendment).

317 degrees 39 minutes 275 feet and 330 degrees 23 minutes 258 feet 10 inches to the Parramatta-road; thence on the north-west by the south-eastern side of that road bearing 245 degrees 5 minutes 158 feet 7 $\frac{1}{4}$ inches to the south-western extremity of the frontage to that road of the said 18 acres; thence on the south-west by a south-western boundary of the said 126 acres being a fenced line bearing 129 degrees 33 minutes 20 seconds 264 feet; and thence on the north-west by a line bearing 216 degrees 25 minutes 237 feet 10 inches to the point of commencement.

SCHEDULE FOUR.

LAND DIVESTED FROM ST. JOHN'S COLLEGE AND VESTED IN ST. JOSEPH'S
PRESBYTERY, CAMPERDOWN.

All that piece or parcel of land containing by admeasurement 8 perches or thereabouts situated at Camperdown, in the parish of Petersham, county of Cumberland, and State of New South Wales, be the hereinafter several dimensions a little more or less, being part of 18 acres sub-granted to St. John's College by the University of Sydney, and being part of 126 acres granted to the University of Sydney on 18th day of January, 1855: Commencing on the north-eastern side of Missenden-road at the north-western extremity of the frontage to that road of the said 18 acres, and bounded thence on the north-west by part of the north-western boundary of the said 18 acres, being a fenced line bearing 65 degrees 15 minutes 101 feet 1 inch; thence on the south-east by a line bearing 216 degrees 25 minutes 90 feet 7 inches to Missenden-road, and thence on the south-west by the north-eastern side of Missenden-road bearing 308 degrees 49 minutes 20 seconds 48 feet 9 $\frac{1}{2}$ inches to the point of commencement.

SCHEDULE FIVE.

RESIDUE OF ST. JOHN'S COLLEGE LAND.

All that piece or parcel of land containing by admeasurement 15 acres 0 roods 24 $\frac{1}{4}$ perches or thereabouts situated at Camperdown, in the parish of Petersham, county of Cumberland, and State of New South Wales, be the hereinafter several dimensions a little more or less, being part of the sub-grant of 18 acres from the University of Sydney to St. John's College, and being part of the grant of 126 acres to the University of Sydney dated the 18th day of January, 1855: Commencing on the north-eastern side of Missenden-road at the most southerly corner of the said 18 acres, and bounded thence on the south-west by that side of Missenden-road bearing 339 degrees 39 minutes 50 seconds 10 feet 5 $\frac{1}{2}$ inches and 308 degrees 49 minutes 20 seconds

Sancta Sophia College Incorporation (Amendment).

seconds 464 feet to Sancta Sophia College land; thence on the north-west by a south-eastern boundary of that land bearing 38 degrees 49 minutes 20 seconds 91 feet 9 inches; thence again on the south-west by north-eastern boundaries of that land respectively bearing 334 degrees 14 minutes 20 feet 9 $\frac{1}{4}$ inches, 337 degrees 41 minutes 58 feet 11 inches, 312 degrees 34 minutes 17 feet 2 $\frac{1}{2}$ inches, 331 degrees 51 minutes 13 feet 7 inches, and 344 degrees 17 minutes 23 feet; thence again on the north-west by a line bearing 38 degrees 49 minutes 97 feet; thence again on the south-west by lines respectively bearing 317 degrees 39 minutes 275 feet and 330 degrees 23 minutes 258 feet 10 inches to the south-eastern building line of Parramatta-road; thence on the north-west by that building line bearing 65 degrees 5 minutes 168 feet 10 inches and 67 degrees 55 minutes 142 feet 2 $\frac{1}{2}$ inches; thence on the north-east by a fenced line passing through the centre of the top of a stone pillar at Parramatta-road, and bearing 109 degrees 4 minutes 40 seconds 666 feet 3 $\frac{1}{2}$ inches; thence on the north-west by a line passing along the remains of an old fence bearing 76 degrees 31 minutes 20 seconds 74 feet 7 inches; thence on the north-east by lines bearing 135 degrees 31 minutes 20 seconds 88 feet 5 $\frac{1}{4}$ inches and 173 degrees 41 minutes 20 seconds 204 feet 11 $\frac{1}{2}$ inches to the south-eastern boundary of the said 18 acres sub-grant; and thence by that boundary being a fenced line bearing 214 degrees 51 minutes 20 seconds 794 feet 6 $\frac{1}{2}$ inches to the point of commencement.

In the name and on behalf of His Majesty I assent to this Act.

Government House,
Sydney, 30th March, 1932.

PHILIP GAME,
Governor.

1870

THE UNIVERSITY OF CHICAGO

LIBRARY

540 EAST 57TH STREET

CHICAGO, ILL.

1870

1870

1870

1870

1870

1870

1870

1870

1870

1870

1870

1870


1870

1870

1870

1870


1870



This PUBLIC BILL originated in the LEGISLATIVE ASSEMBLY, and, having this day passed, is now ready for presentation to the LEGISLATIVE COUNCIL for its concurrence.

W. R. McCOURT,
Clerk of the Legislative Assembly.
Legislative Assembly Chamber,
Sydney, 15 March, 1932.

New South Wales.



ANNO VICESIMO SECUNDO

GEORGII V REGIS.

Act No. , 1932.

An Act to amend the Sancta Sophia College
Incorporation Act, 1929.

BE it enacted by the King's Most Excellent Majesty,
by and with the advice and consent of the Legis-
lative Council and Legislative Assembly of New South
Wales in Parliament assembled, and by the authority of
5 the same, as follows :—

1. (1) This Act may be cited as the "Sancta Sophia College Incorporation (Amendment) Act, 1932." Short title, commencement, and citation.

(2) This Act shall be deemed to have commenced
on the twenty-third day of December, one thousand
10 nine hundred and twenty-nine.

Sancta Sophia College Incorporation (Amendment).

(3) The Sancta Sophia College Incorporation Act, 1929, as amended by this Act, may be cited as the Sancta Sophia College Incorporation Act, 1929-1932.

2. The Sancta Sophia College Incorporation Act, 1929, is amended by omitting the Schedules and by inserting in lieu thereof the following new Schedules :—

Amendment of
Act No. 45 of
1929.
(Schedules.)

SCHEDULES.

SCHEDULE ONE.

LAND DIVESTED FROM ST. JOHN'S COLLEGE AND VESTED IN THE UNIVERSITY
UPON TRUST FOR SANCTA SOPHIA COLLEGE.

- 10 All that piece or parcel of land containing by admeasurement 2 acres
3 roods 6½ perches or thereabouts situated in the parish of Petersham,
county of Cumberland, and State of New South Wales, be the
hereinafter several dimensions a little more or less, being part of
15 18 acres sub-granted to St. John's College by University of Sydney,
and being part of 126 acres granted to the University of Sydney on
the 18th day of January, 1855: Commencing on the north-eastern side
of Missenden-road at a point bearing 128 degrees 49 minutes 20
seconds and distant 48 feet 9½ inches from the north-western extremity
20 of the frontage to that road of said 18 acres, and bounded thence on
the south-west by the north-eastern side of Missenden-road bearing
128 degrees 49 minutes 20 seconds 427 feet 6 inches; thence on the
south-east by a line bearing 38 degrees 49 minutes 20 seconds 91 feet
9 inches; thence on the north-east by lines respectively bearing 334
25 degrees 14 minutes 20 feet 9¾ inches, 337 degrees 41 minutes 58 feet
11 inches, 312 degrees 34 minutes 17 feet 2½ inches, 331 degrees 51
minutes 13 feet 7 inches, and 344 degrees 17 minutes 23 feet; thence
again on the south-east by a line bearing 38 degrees 49 minutes
97 feet; thence again on the north-east by lines respectively bearing
30 317 degrees 39 minutes 275 feet and 330 degrees 23 minutes 258 feet
10 inches to the Parramatta-road; thence on the north-west by the
south-eastern side of that road bearing 245 degrees 5 minutes 158
feet 7½ inches to the south-western extremity of the frontage to that
road of the said 18 acres; thence on the south-west by a south-western
35 boundary of the said 18 acres, being a fenced line bearing 129 degrees
33 minutes 20 seconds 342 feet 9½ inches, and thence again on the
north-west by part of a north-western boundary of the said 18 acres
being a fenced line bearing 245 degrees 15 minutes 163 feet 2 inches
and by a line bearing 216 degrees 25 minutes 90 feet 7 inches to the
40 point of commencement.

SCHEDULE

Sancta Sophia College Incorporation (Amendment).

SCHEDULE TWO.

LAND DIVESTED FROM ST. JOSEPH'S PRESBYTERY, CAMPERDOWN, AND
VESTED IN THE UNIVERSITY UPON TRUST FOR SANCTA SOPHIA
COLLEGE.

- 5 All that piece or parcel of land containing by admeasurement $21\frac{1}{2}$
perches or thereabouts situated in the parish of Petersham, county of
Cumberland, and State of New South Wales, be the hereinafter several
dimensions a little more or less, being part of land comprised in
Certificates of Title Registered Volume 2,218, Folios 10, 11, and 12:
10 Commencing at the most easterly corner of the land in Certificate of
Title Registered Volume 2,218, Folio 11, and bounded thence on the
south-east by the south-eastern boundaries of the land in Certificates
of Title Volume 2,218, Folios 11 and 10, and by part of the south-
eastern boundary of the land in Certificate of Title Volume 2,218,
15 Folio 12, being a fenced line bearing in all 245 degrees 15 minutes
163 feet 2 inches; thence on the north-west by a line bearing 36
degrees 25 minutes 147 feet 3 inches to the north-eastern boundary
of the land in Certificate of Title Volume 2,218, Folio 11; and
20 thence on the north-east by that boundary of that land bearing 129
degrees 33 minutes 20 seconds 78 feet $9\frac{1}{2}$ inches to the point of com-
mencement.

SCHEDULE THREE.

LAND VESTED IN THE UNIVERSITY UPON TRUST FOR SANCTA SOPHIA
COLLEGE.

- 25 All that piece or parcel of land containing by admeasurement 2
acres 3 roods $19\frac{1}{2}$ perches or thereabouts situated in the parish of
Petersham, county of Cumberland, and State of New South Wales, be
the hereinafter several dimensions a little more or less, being part of
18 acres sub-granted to St. John's College by the University of
30 Sydney, which 18 acres is part of 126 acres granted to the University
of Sydney on the 18th day of January, 1855, together with part of
the land comprised in Certificates of Title Registered Volume 2,218,
Folios 10, 11, and 12: Commencing on the north-eastern side of Missen-
den-road at a point bearing 128 degrees 49 minutes 20 seconds and
35 distant 48 feet $9\frac{1}{2}$ inches from the north-western extremity of the
frontage to that road of the said 18 acres, and bounded thence on the
south-west by the north-eastern side of Missenden-road bearing 128
degrees 49 minutes 20 seconds 427 feet 6 inches; thence on the south-
east by a line bearing 38 degrees 49 minutes 20 seconds 91 feet 9
40 inches; thence on the north-east by lines respectively bearing 334
degrees 14 minutes 20 feet $9\frac{1}{2}$ inches, 337 degrees 41 minutes 58
feet 11 inches, 312 degrees 34 minutes 17 feet $2\frac{1}{2}$ inches, 331 degrees
51 minutes 13 feet 7 inches, and 344 degrees 17 minutes 23 feet;
thence again on the south-east by a line bearing 38 degrees 49 minutes
45 97 feet; thence again on the north-east by lines respectively bearing

Sancta Sophia College Incorporation (Amendment).

317 degrees 39 minutes 275 feet and 330 degrees 23 minutes 258 feet 10 inches to the Parramatta-road; thence on the north-west by the south-eastern side of that road bearing 245 degrees 5 minutes 158 feet 7 $\frac{1}{4}$ inches to the south-western extremity of the frontage
 5 to that road of the said 18 acres; thence on the south-west by a south-western boundary of the said 126 acres being a fenced line bearing 129 degrees 33 minutes 20 seconds 264 feet; and thence on the north-west by a line bearing 216 degrees 25 minutes 237 feet 10 inches to the point of commencement.

SCHEDULE FOUR.

10

LAND DIVESTED FROM ST. JOHN'S COLLEGE AND VESTED IN ST. JOSEPH'S PRESBYTERY, CAMPERDOWN.

All that piece or parcel of land containing by admeasurement 8 perches or thereabouts situated at Camperdown, in the parish of Petersham, county of Cumberland, and State of New South Wales, be the
 15 hereinafter several dimensions a little more or less, being part of 18 acres sub-granted to St. John's College by the University of Sydney, and being part of 126 acres granted to the University of Sydney on 18th day of January, 1855: Commencing on the north-eastern side of
 20 Missenden-road at the north-western extremity of the frontage to that road of the said 18 acres, and bounded thence on the north-west by part of the north-western boundary of the said 18 acres, being a fenced line bearing 65 degrees 15 minutes 101 feet 1 inch; thence on the south-east by a line bearing 216 degrees 25 minutes 90 feet 7
 25 inches to Missenden-road, and thence on the south-west by the north-eastern side of Missenden-road bearing 308 degrees 49 minutes 20 seconds 48 feet 9 $\frac{1}{2}$ inches to the point of commencement.

SCHEDULE FIVE.

RESIDUE OF ST. JOHN'S COLLEGE LAND.

30 All that piece or parcel of land containing by admeasurement 15 acres 0 roods 24 $\frac{1}{4}$ perches or thereabouts situated at Camperdown, in the parish of Petersham, county of Cumberland, and State of New South Wales, be the hereinafter several dimensions a little more or less, being part of the sub-grant of 18 acres from the University of Sydney
 35 to St. John's College, and being part of the grant of 126 acres to the University of Sydney dated the 18th day of January, 1855: Commencing on the north-eastern side of Missenden-road at the most southerly corner of the said 18 acres, and bounded thence on the south-west by that side of Missenden-road bearing 339 degrees 39
 40 minutes 50 seconds 10 feet 5 $\frac{1}{2}$ inches and 308 degrees 49 minutes 20 seconds

Sancta Sophia College Incorporation (Amendment).

seconds 464 feet to Sancta Sophia College land; thence on the north-west by a south-eastern boundary of that land bearing 38 degrees 49 minutes 20 seconds 91 feet 9 inches; thence again on the south-west by north-eastern boundaries of that land respectively bearing
5 334 degrees 14 minutes 20 feet 9 $\frac{1}{4}$ inches, 337 degrees 41 minutes 58 feet 11 inches, 312 degrees 34 minutes 17 feet 2 $\frac{1}{2}$ inches, 331 degrees 51 minutes 13 feet 7 inches, and 344 degrees 17 minutes 23 feet; thence again on the north-west by a line bearing 38 degrees 49 minutes 97 feet; thence again on the south-west by lines respectively bearing
10 317 degrees 39 minutes 275 feet and 330 degrees 23 minutes 258 feet 10 inches to the south-eastern building line of Parramatta-road; thence on the north-west by that building line bearing 65 degrees 5 minutes 168 feet 10 inches and 67 degrees 55 minutes 142 feet 2 $\frac{1}{2}$ inches; thence on the north-east by a fenced line passing through the
15 centre of the top of a stone pillar at Parramatta-road, and bearing 109 degrees 4 minutes 40 seconds 666 feet 3 $\frac{1}{2}$ inches; thence on the north-west by a line passing along the remains of an old fence bearing 76 degrees 31 minutes 20 seconds 74 feet 7 inches; thence on the north-east by lines bearing 135 degrees 31 minutes 20 seconds 88 feet
20 5 $\frac{1}{4}$ inches and 173 degrees 41 minutes 20 seconds 204 feet 11 $\frac{1}{2}$ inches to the south-eastern boundary of the said 18 acres sub-grant; and thence by that boundary being a fenced line bearing 214 degrees 51 minutes 20 seconds 794 feet 6 $\frac{1}{2}$ inches to the point of commencement.

